

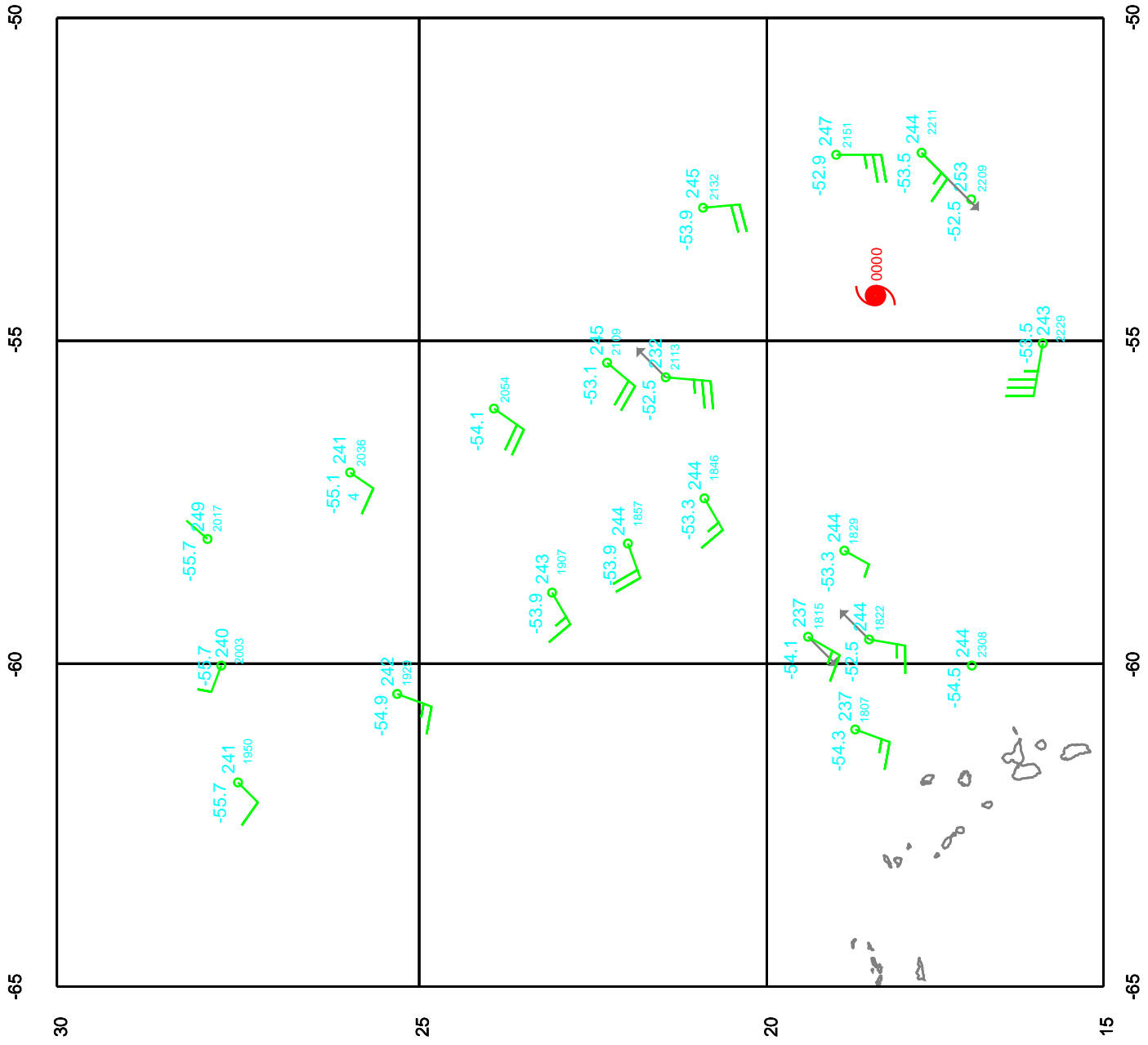
FABIAN

200 mb

Date: 030831
Time: 18-30 UTC

EARTH RELATIVE

NOAA/ERL/HURRICANE RESEARCH DIVISION

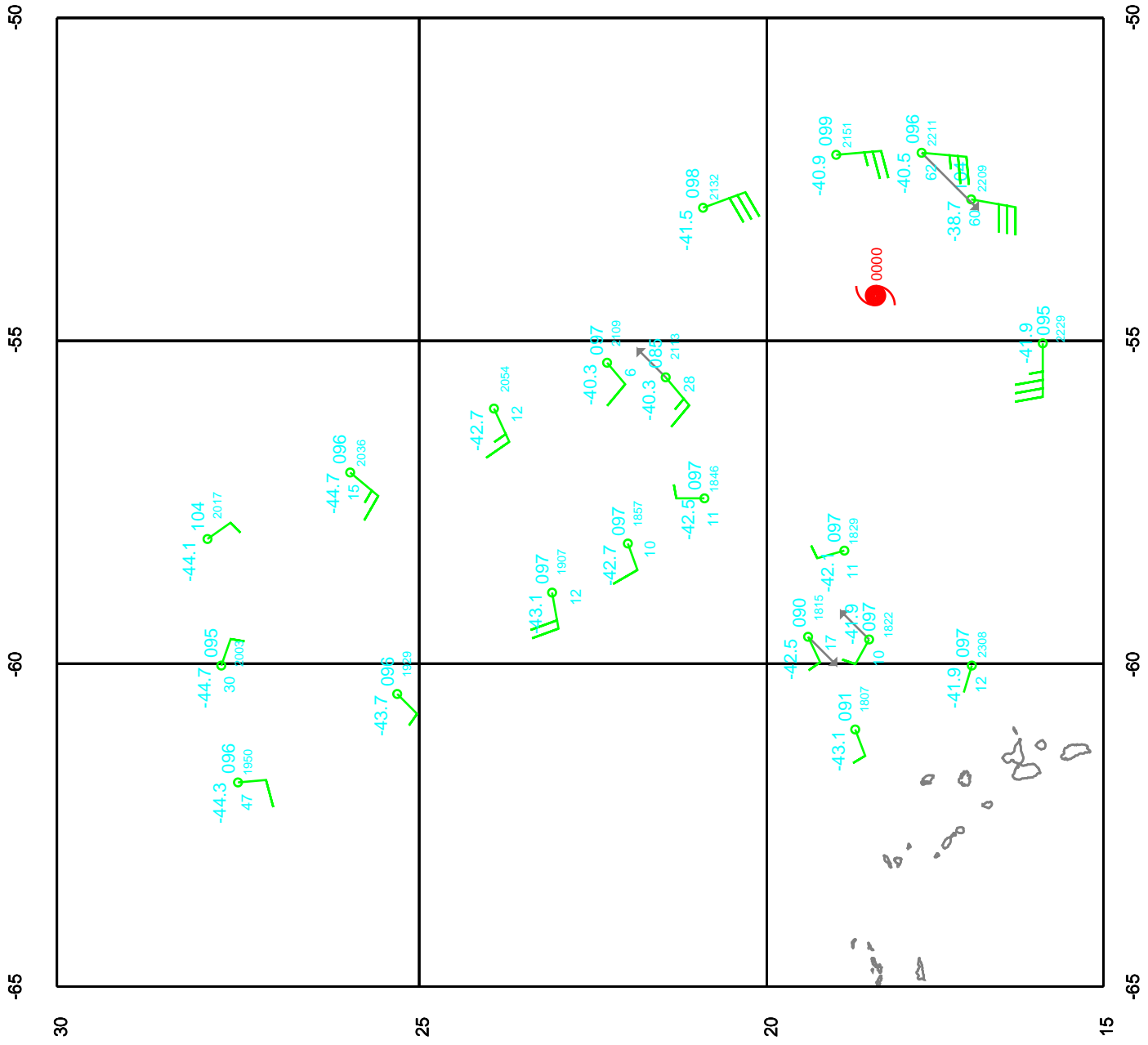


FABIAN

250 mb

Date: 030831

Time: 18-30 UTC



EARTH RELATIVE

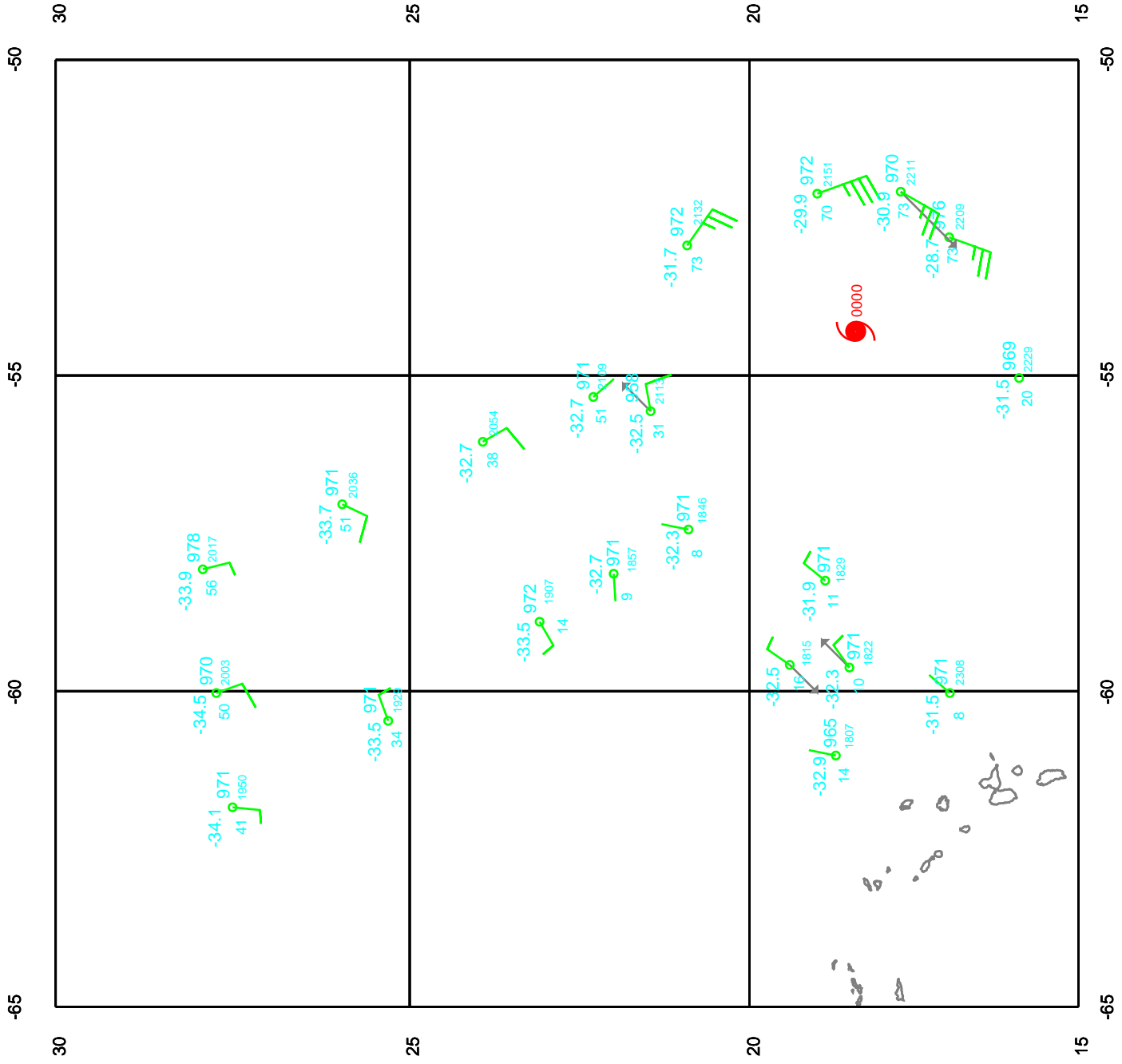
FABIAN

300 mb

Date: 030831
Time: 18-30 UTC

EARTH RELATIVE

NOAA/ERL/HURRICANE RESEARCH DIVISION



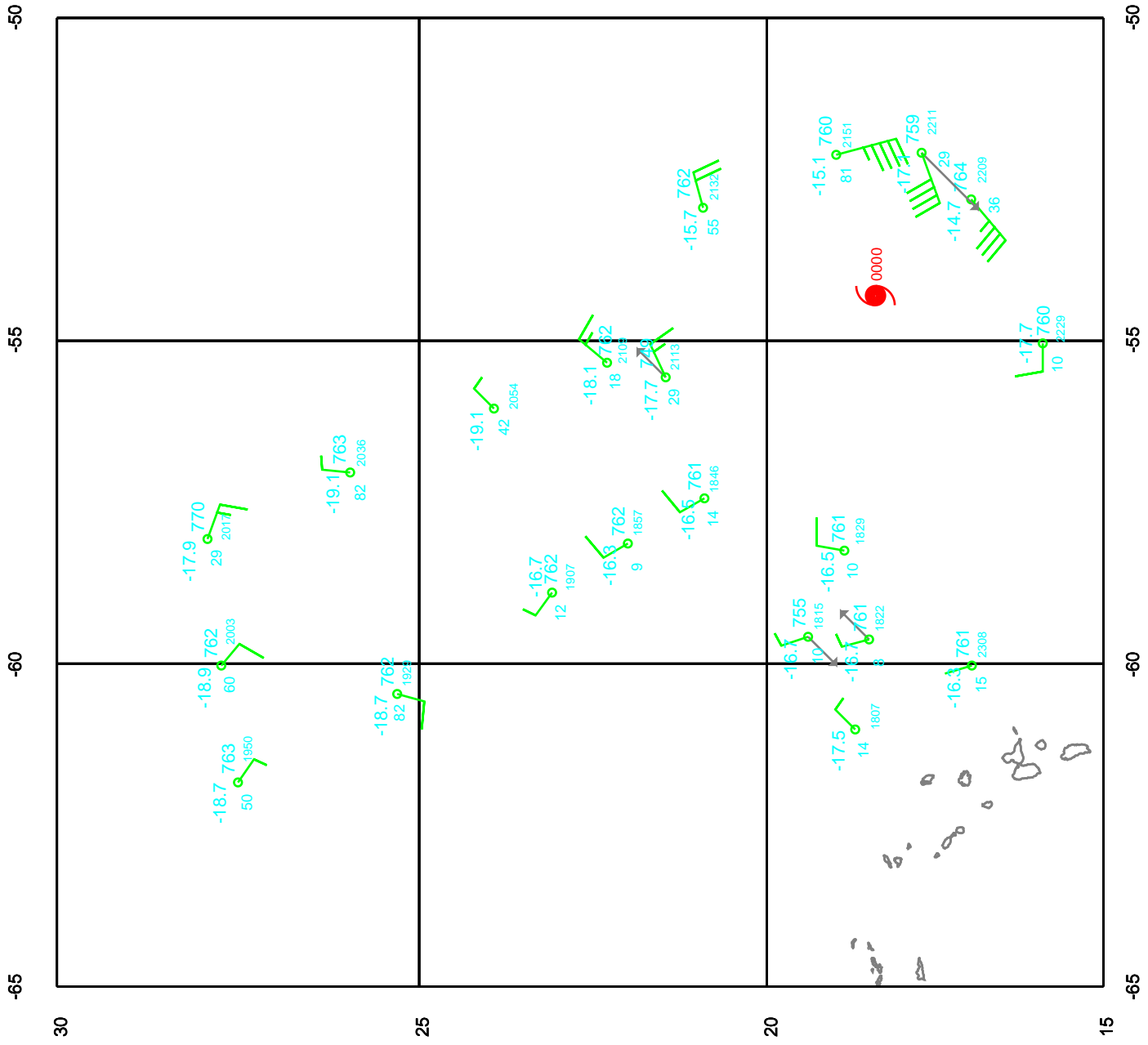
FABIAN

400 mb

Date: 030831
Time: 18-30 UTC

EARTH RELATIVE

NOAA/ERL/HURRICANE RESEARCH DIVISION



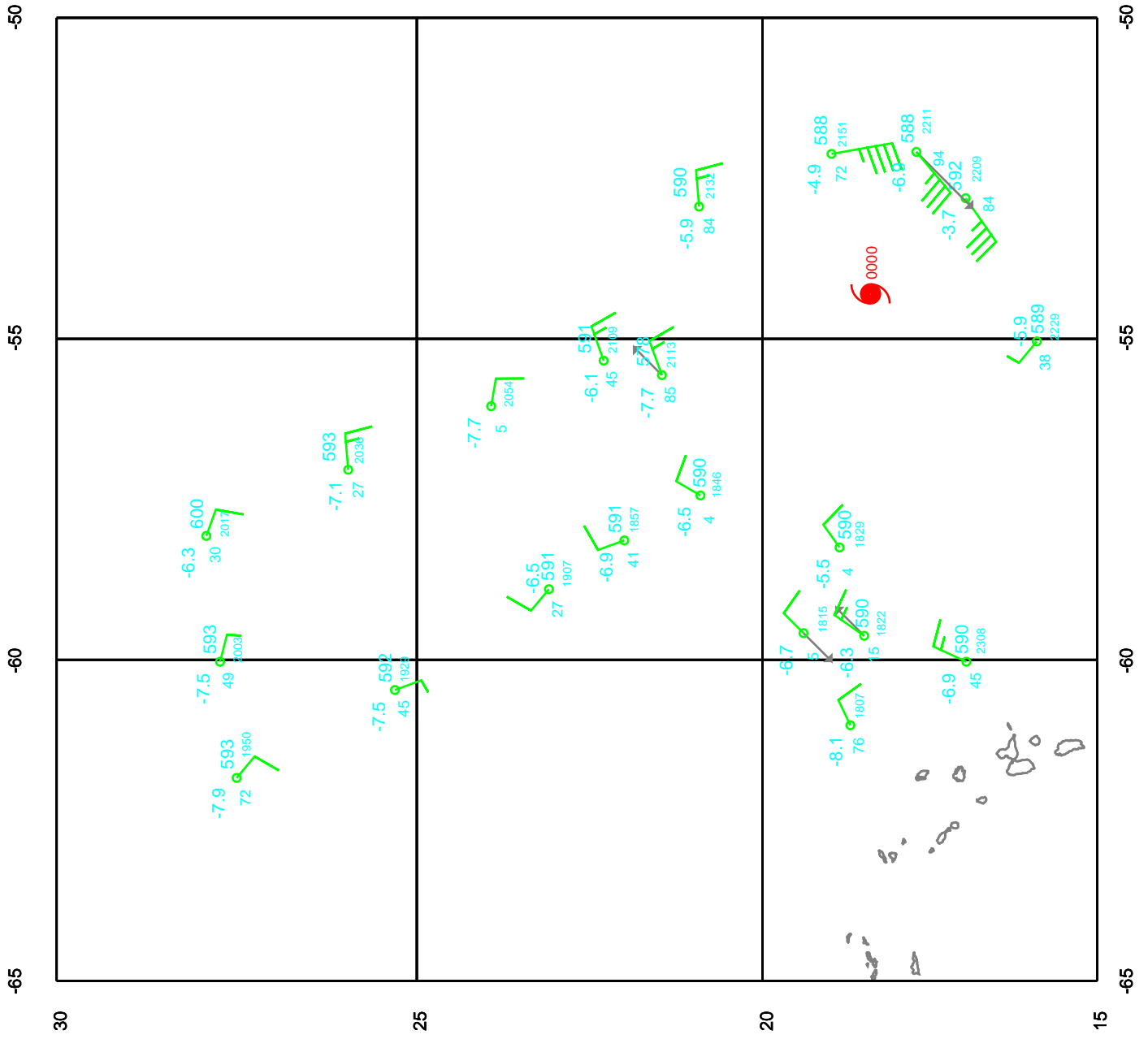
FABIAN

500 mb

Date: 030831
Time: 18-30 UTC

EARTH RELATIVE

NOAA/ERL/HURRICANE RESEARCH DIVISION



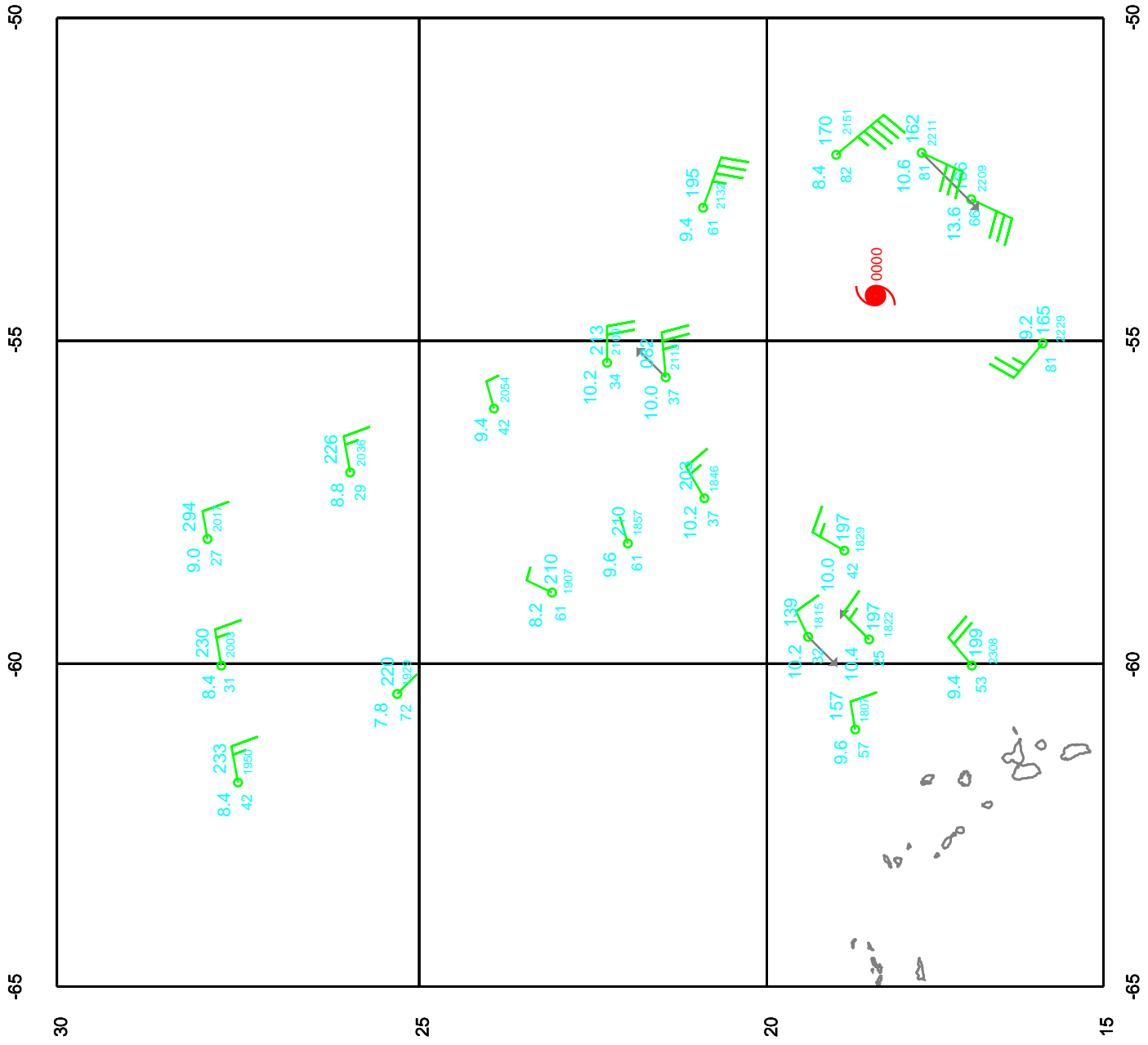
FABIAN

700 mb

Date: 030831
Time: 18-30 UTC

EARTH RELATIVE

NOAA/ERL/HURRICANE RESEARCH DIVISION



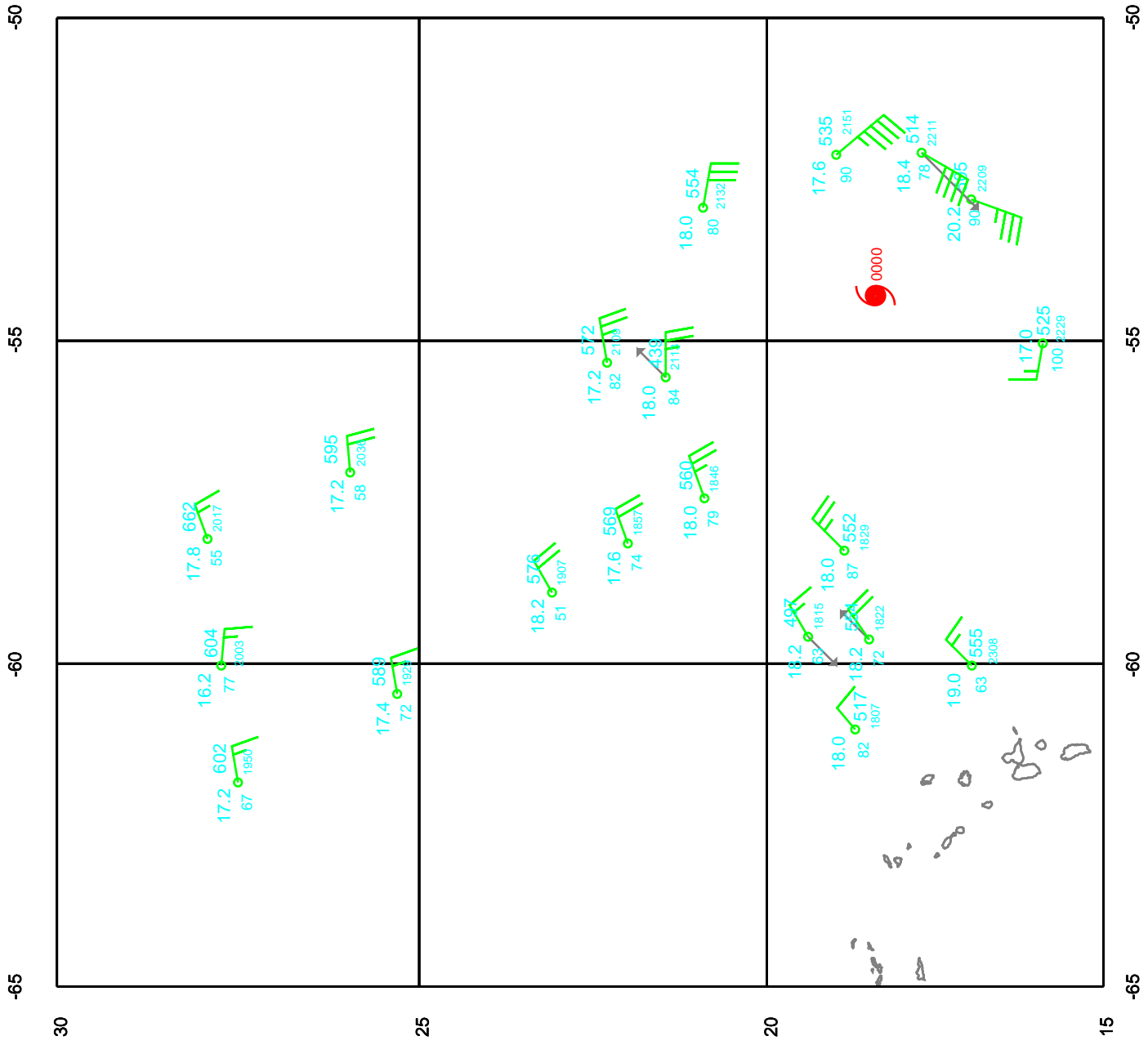
FABIAN

850 mb

Date: 030831
Time: 18-30 UTC

EARTH RELATIVE

NOAA/ERL/HURRICANE RESEARCH DIVISION



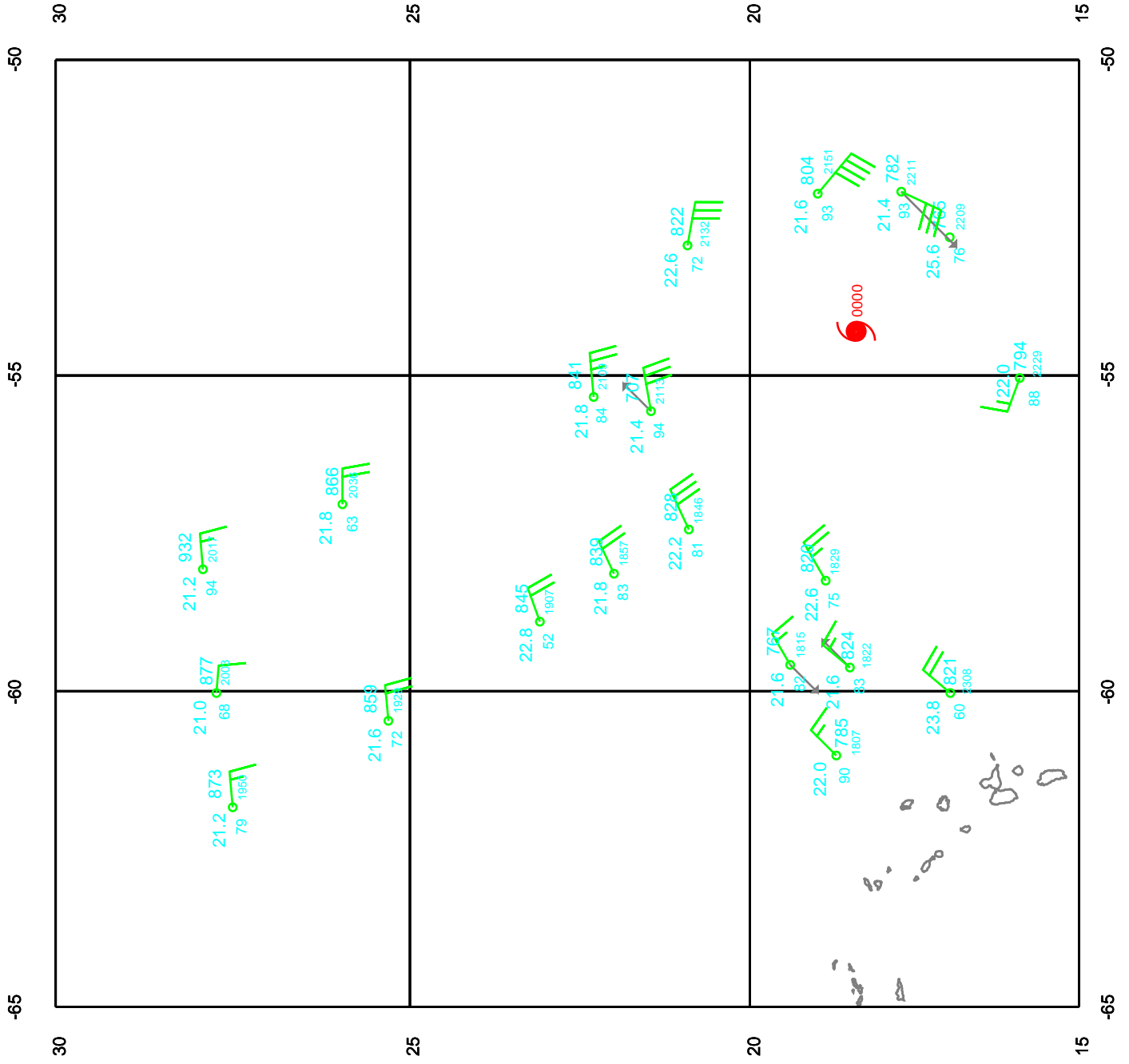
FABIAN

925 mb

Date: 030831
Time: 18-30 UTC

EARTH RELATIVE

NOAA/ERL/HURRICANE RESEARCH DIVISION



FABIAN

Surface

Date: 030831
Time: 18-30 UTC

EARTH RELATIVE

