

Date: 03 OCT 1988

Depicted land should not be used for navigation.

Position lines are for the edges of warmer water. The thin streamline is an estimated location for the maximum current. Measured current speeds may be shown.

(—) Position based on data 0 to 2 days old.

(---) Position based on data 3 to 7 days old.

(----) Position based on data 8 days or more old.

(....) Mean position for month.

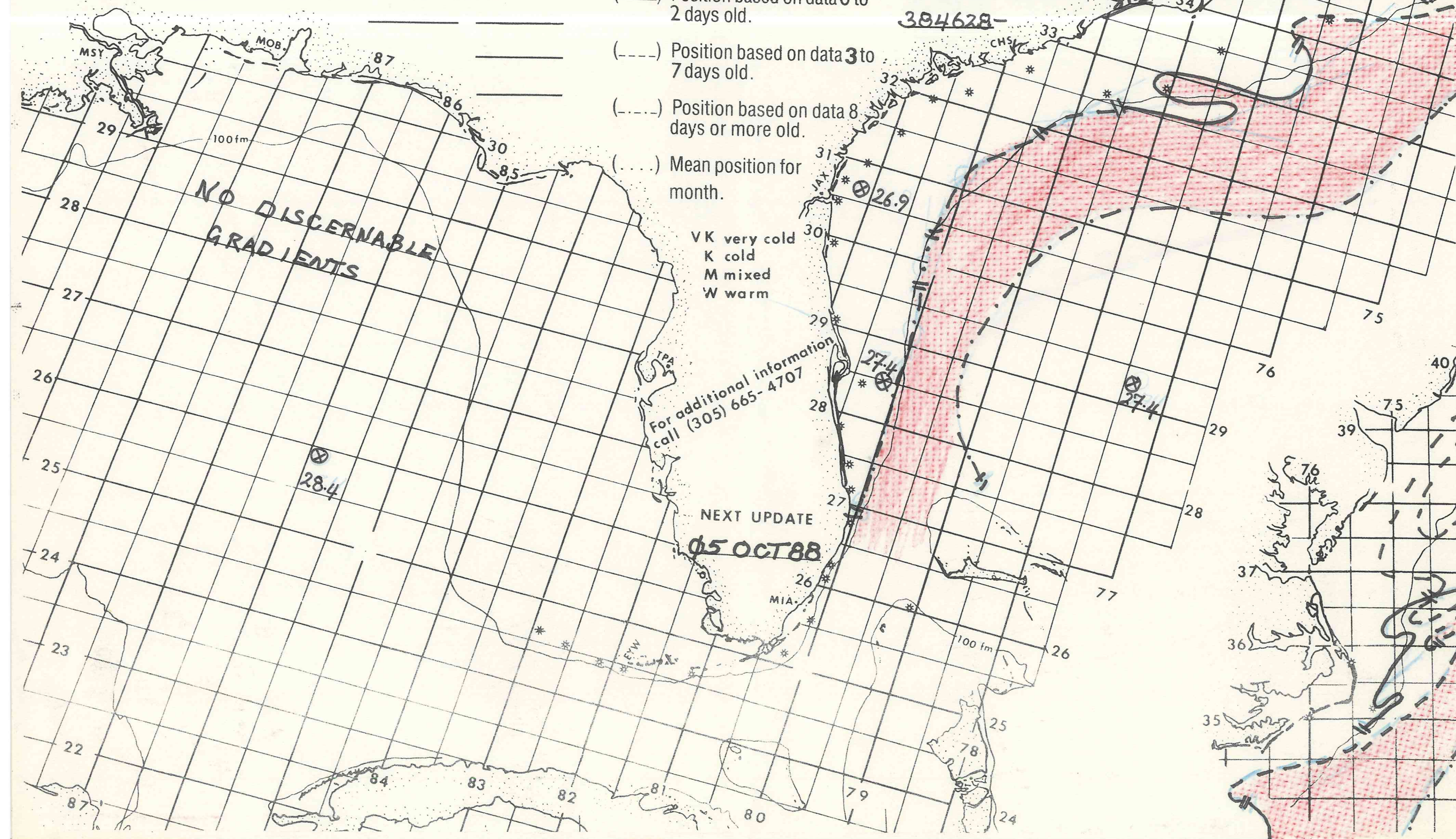
VK very cold  
K cold  
M mixed  
W warm

For additional information  
call (305) 665-4707

NEXT UPDATE

05 OCT 88

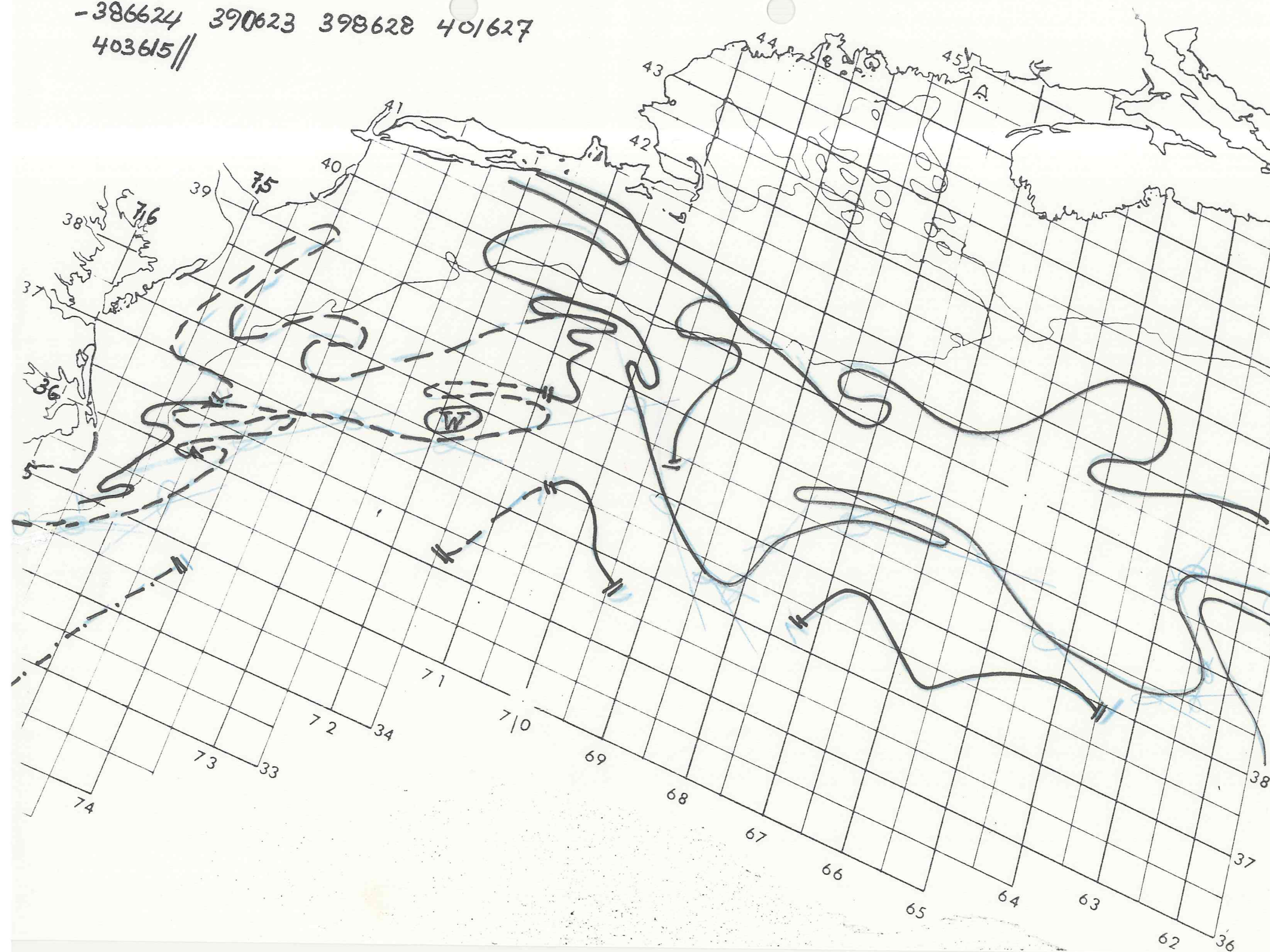
270800 272800 300801 312800 322790  
325785 326773 333765 333765 345758  
347753 354745 365739 372729  
374718 389698 379691 373683  
373681 381677 387669  
390652 385642  
384628-





MIAMI SFSS ANALYSIS OF THE GULF STREAM: 03 OCT 1988 PART B

-386624 390623 398628 401627  
403615//





Date: 05 OCT 1988

Depicted land should not be used for navigation.

Position lines are for the edges of warmer water. The thin streamline is an estimated location for the maximum current. Measured current speeds may be shown.

(—) Position based on data 0 to 2 days old.

(---) Position based on data 3 to 7 days old.

(----) Position based on data 8 days or more old.

(....) Mean position for month.

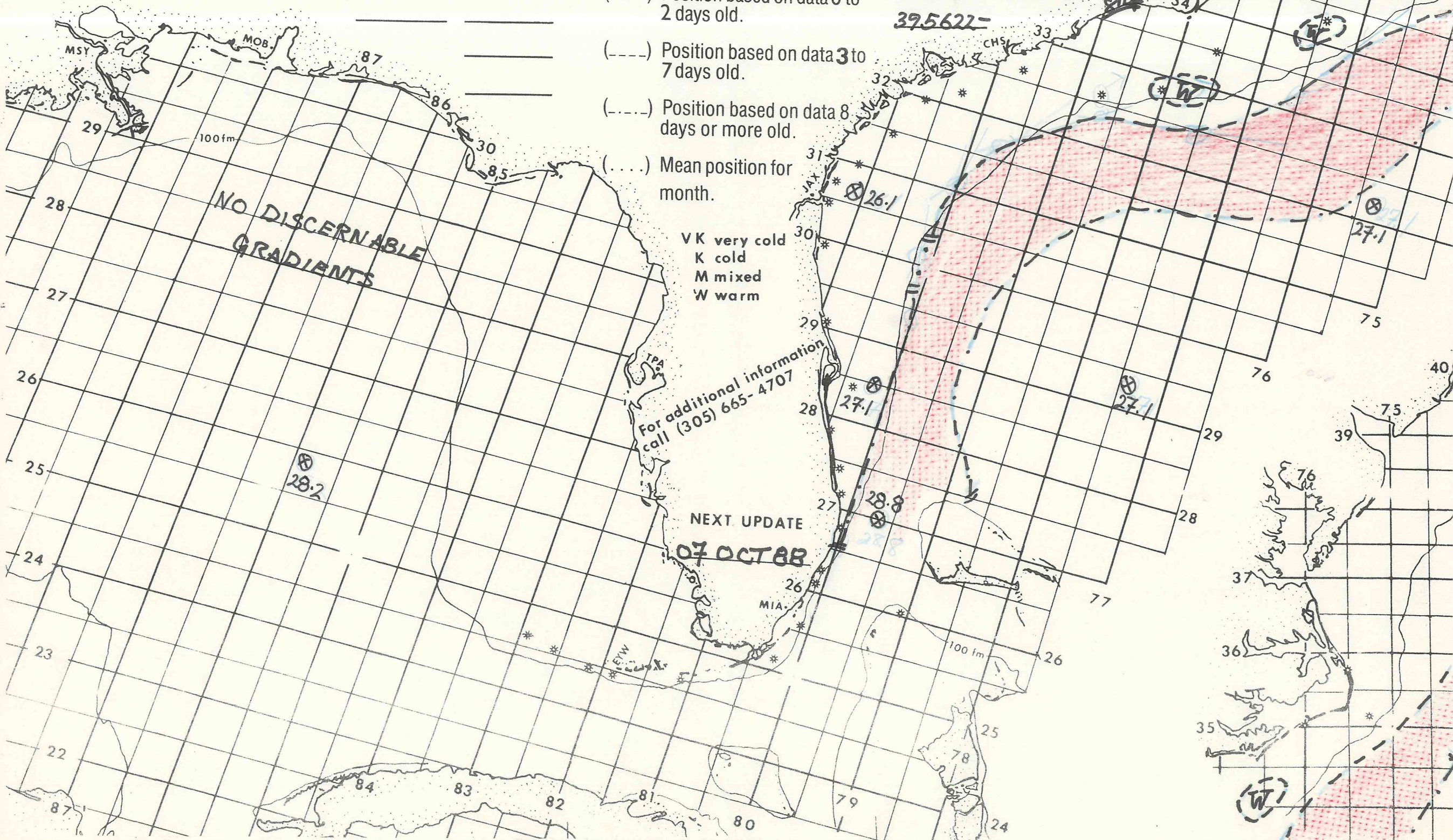
VK very cold  
K cold  
M mixed  
W warm

For additional information  
call (305) 665-4707

NEXT UPDATE

07 OCT 88

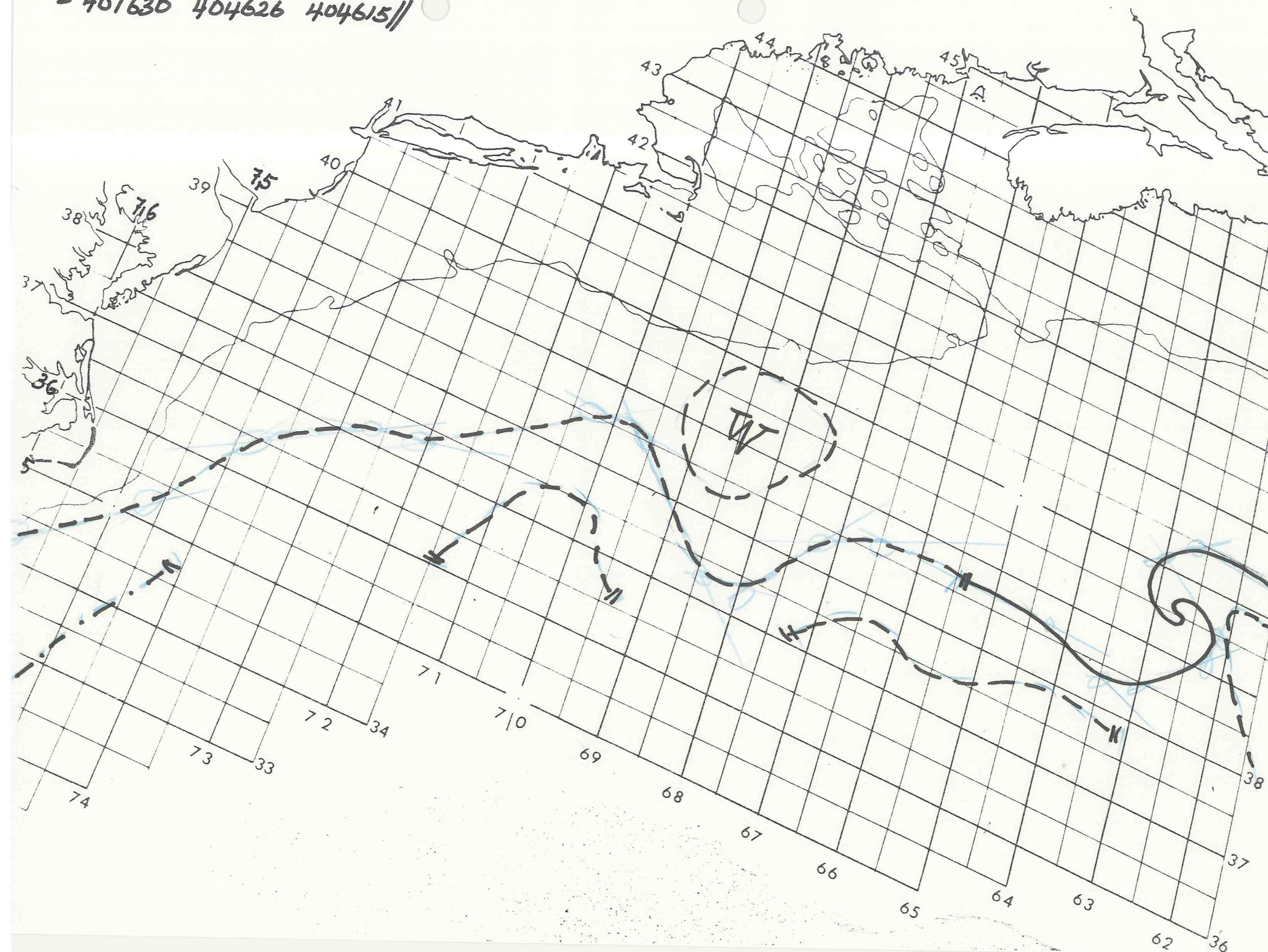
270800 294800 301801 311800 317796  
324786 325775 332766 342758 352746  
364738 372726 374720 386701 36  
386696 373684 374679 384671 36  
387664 387643 384635 35  
385630 391623 34  
395622- 33





MIAMI SFSS ANALYSIS OF THE GULF STREAM: 05 OCT 1988 PART B

- 401630 404626 404615//





Date: 07 OCT 1988

Depicted land should not be used for navigation.

Position lines are for the edges of warmer water. The thin streamline is an estimated location for the maximum current. Measured current speeds may be shown.

- (—) Position based on data 0 to 2 days old.
- (---) Position based on data 3 to 7 days old.
- (....) Position based on data 8 days or more old.
- (....) Mean position for month.

VK very cold  
K cold  
M mixed  
W warm

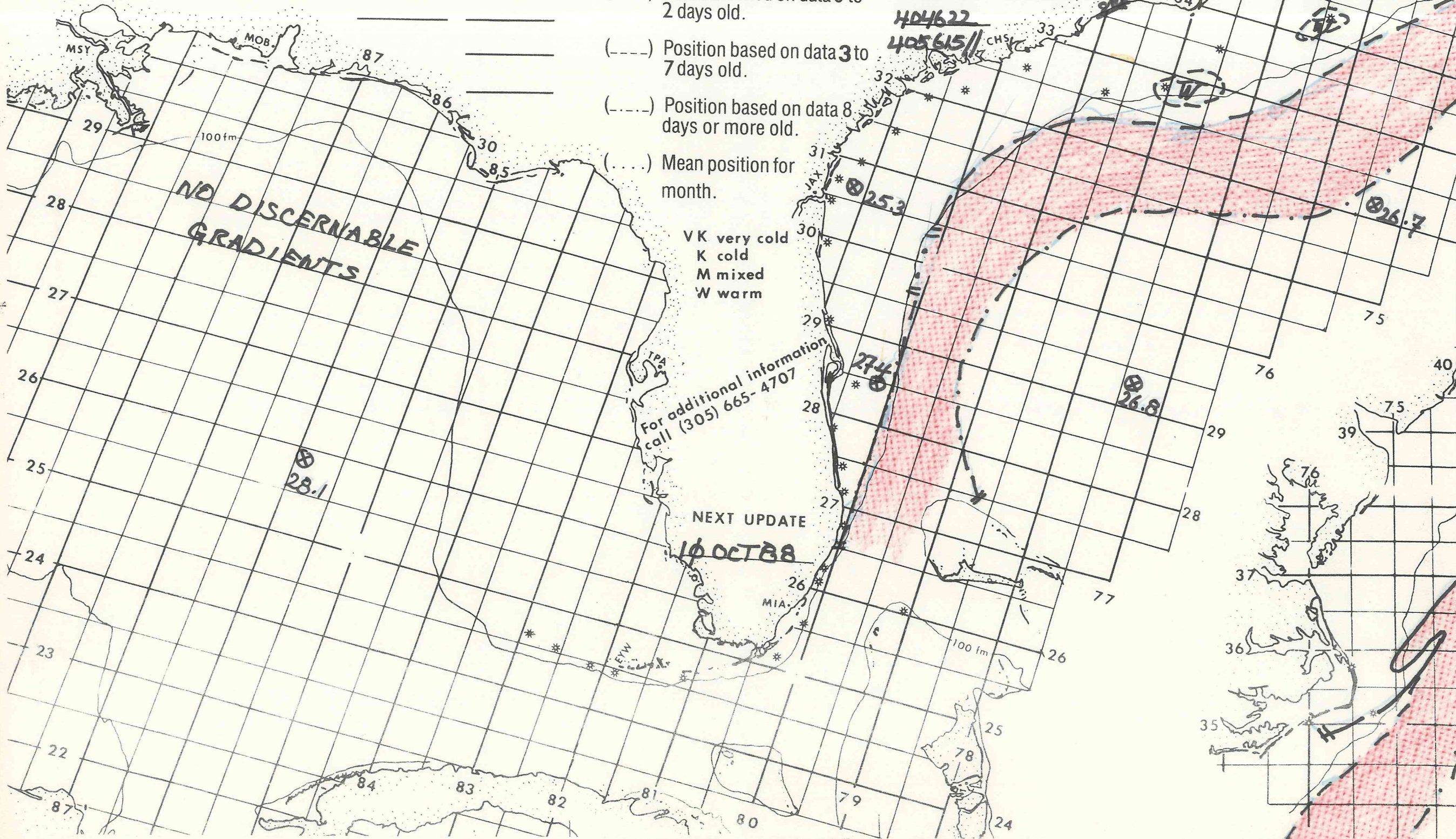
For additional information  
call (305) 665-4707

NEXT UPDATE

10 OCT 88

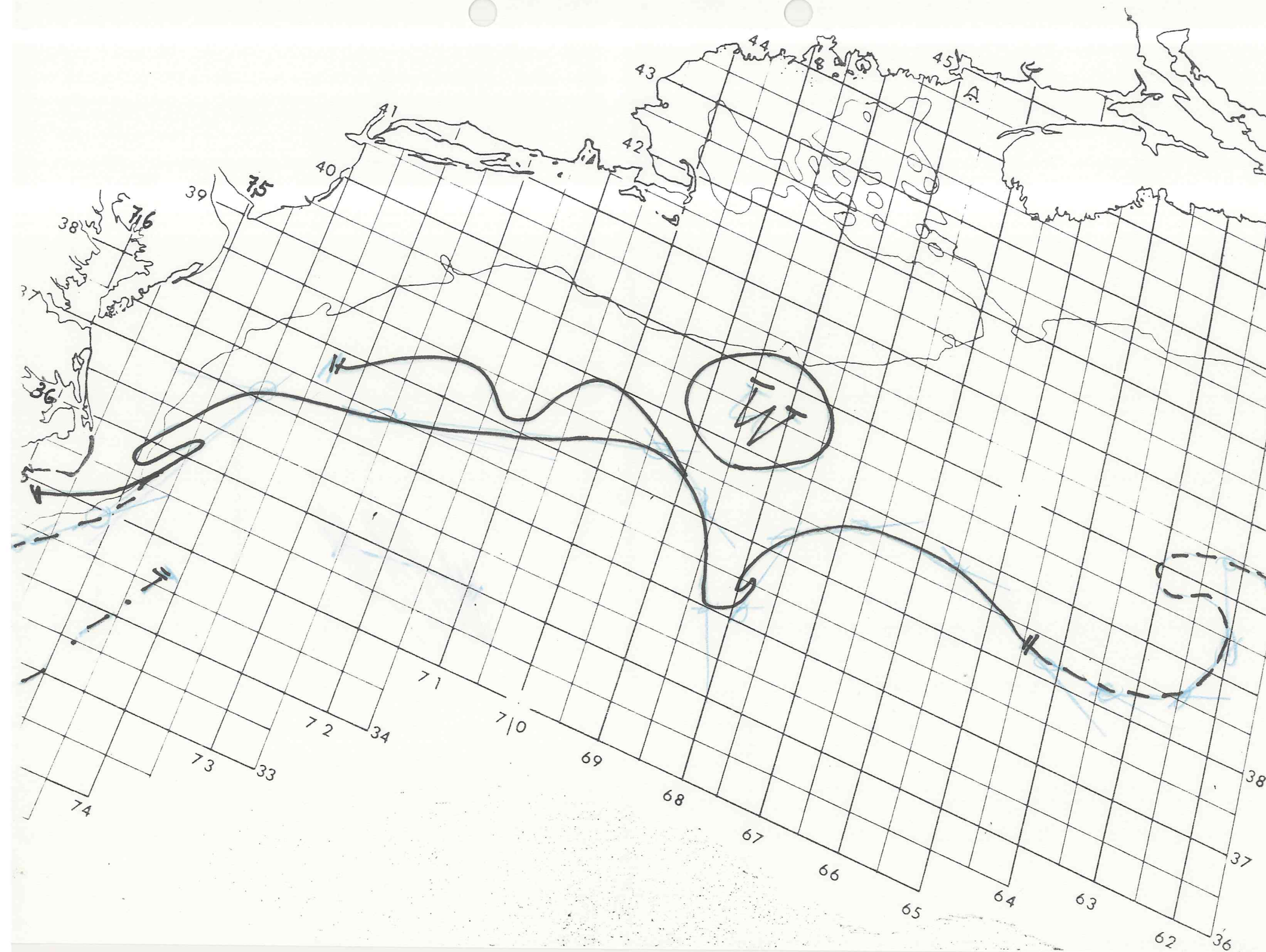
270800 289800 303801 310800 320793  
322789 325775 331766 343758 349751  
371739 375725 385694 381686  
370683 372679 382676 387668  
388655 382642 382633  
386625 393620

404622  
405615





MIAMI SFSS ANALYSIS OF THE GULF STREAM: 07 OCT 1988 PART B





Date: 10 OCT 1988

Depicted land should not be used for navigation.

Position lines are for the edges of warmer water. The thin streamline is an estimated location for the maximum current. Measured current speeds may be shown.

(—) Position based on data 0 to 2 days old.

(---) Position based on data 3 to 7 days old.

(....) Position based on data 8 days or more old.

(.....) Mean position for month.

VK very cold  
K cold  
M mixed  
W warm

For additional information  
call (305) 665-4707

NEXT UPDATE  
12 OCT 88

270800 297800 305801 309800 320794  
324776 338760 353753 359741 375736  
378726 374711 375706 374683 361677  
368680 369679 376679 381677  
386672 388665 385644  
381630 384626  
389625-

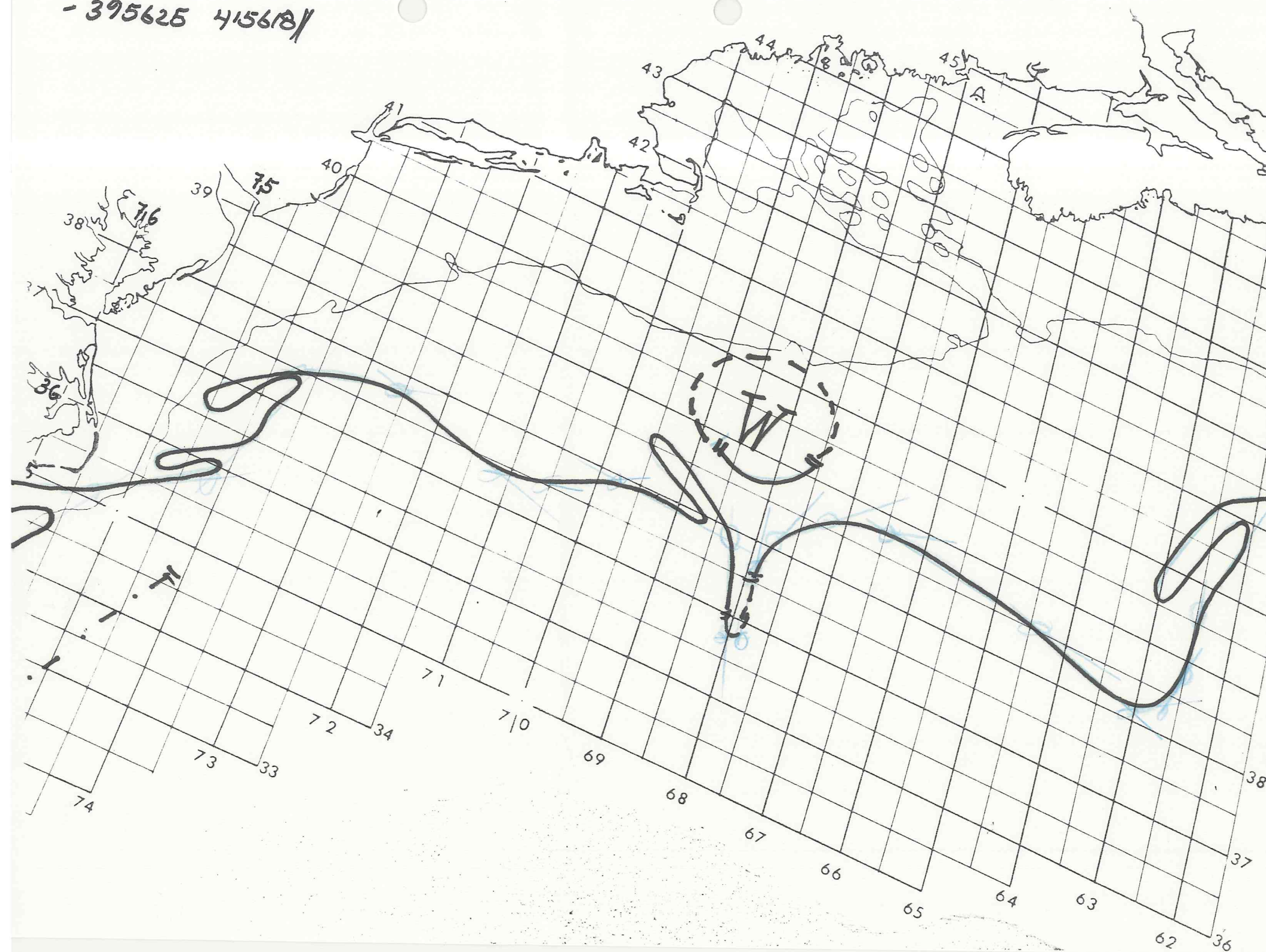




MIAMI SFSS ANALYSIS OF THE GULF STREAM: 10 OCT 1988

PART B

- 395625 415618





Date: 12 OCT 1988

Depicted land should not be used for navigation.

Position lines are for the edges of warmer water. The thin streamline is an estimated location for the maximum current. Measured current speeds may be shown.

- (——) Position based on data 0 to 2 days old.
- (----) Position based on data 3 to 7 days old.
- (-----) Position based on data 8 days or more old.
- (....) Mean position for month.

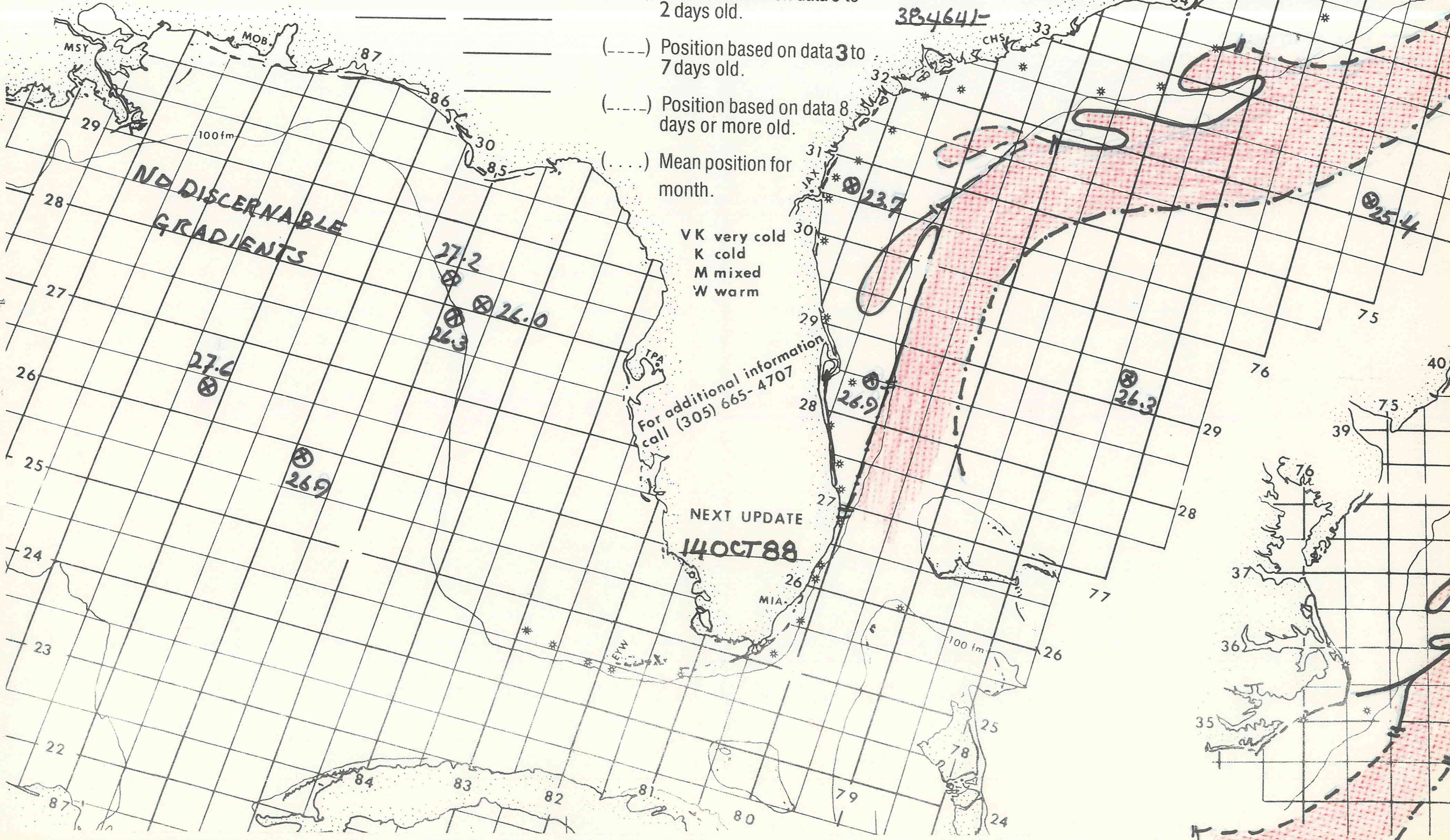
270800 309800 315796 318790 319783  
326774 336764 338760 344752 348749  
354748 362740 366733 372730  
377725 374711 380698 380687  
368678 370675 378679  
389668 390657  
384641-

VK very cold  
K cold  
M mixed  
W warm

For additional information  
call (305) 665-4707

NEXT UPDATE

14 OCT 88

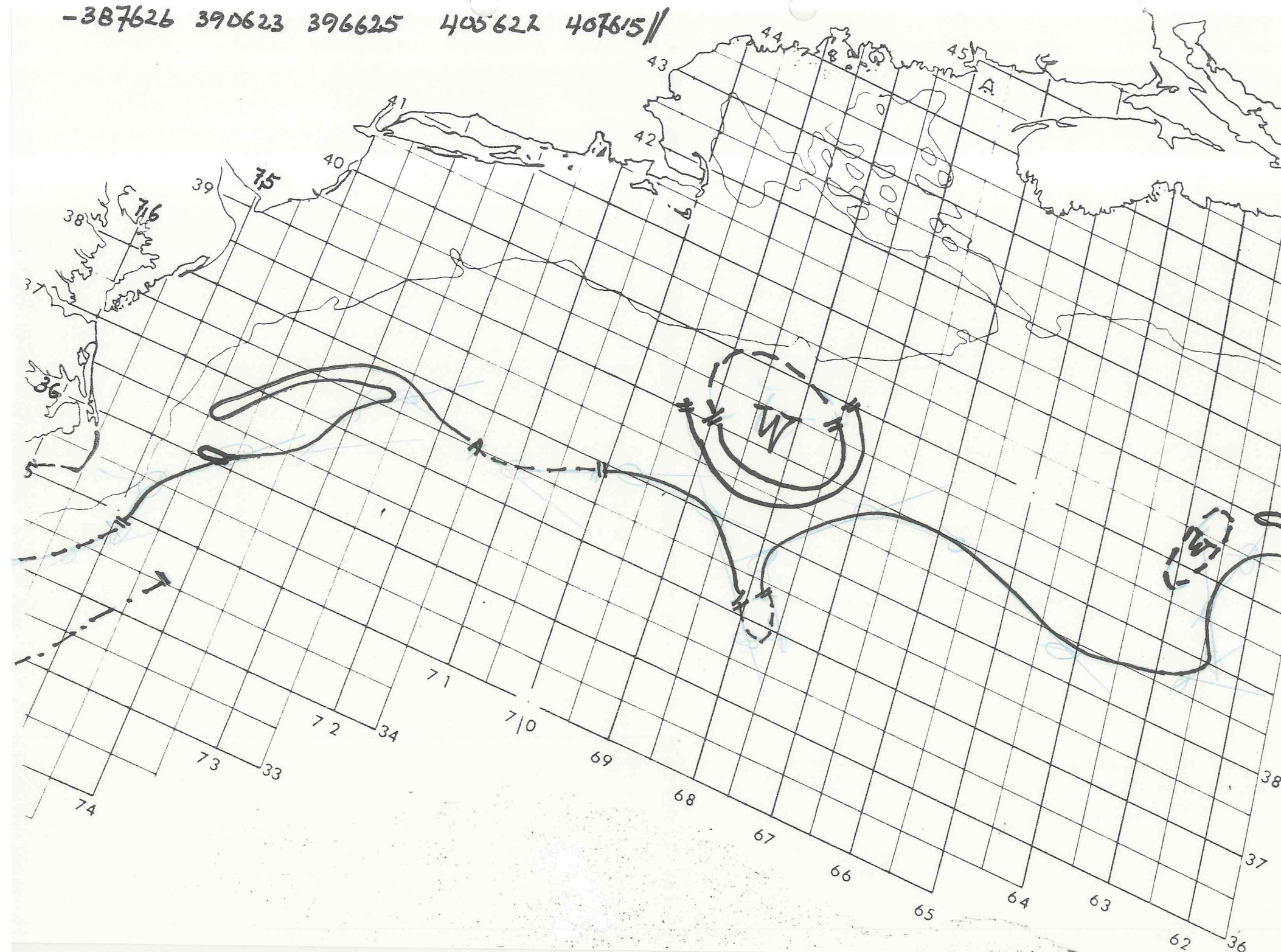




MIAMI SFSS ANALYSIS OF THE GULF STREAM: 12 OCT 1988

PART B

-387626 390623 396625 405622 407615//





Date: 14 OCT 1988

Depicted land should not be used for navigation.

Position lines are for the edges of warmer water. The thin streamline is an estimated location for the maximum current. Measured current speeds may be shown.

(——) Position based on data 0 to 2 days old.

(----) Position based on data 3 to 7 days old.

(-----) Position based on data 8 days or more old.

(....) Mean position for month.

VK very cold  
K cold  
M mixed  
W warm

For additional information  
call (305) 665-4707

NEXT UPDATE

17 OCT 88

270800 313800 318794 326774 334767

341756 349749 358744 366732 374729

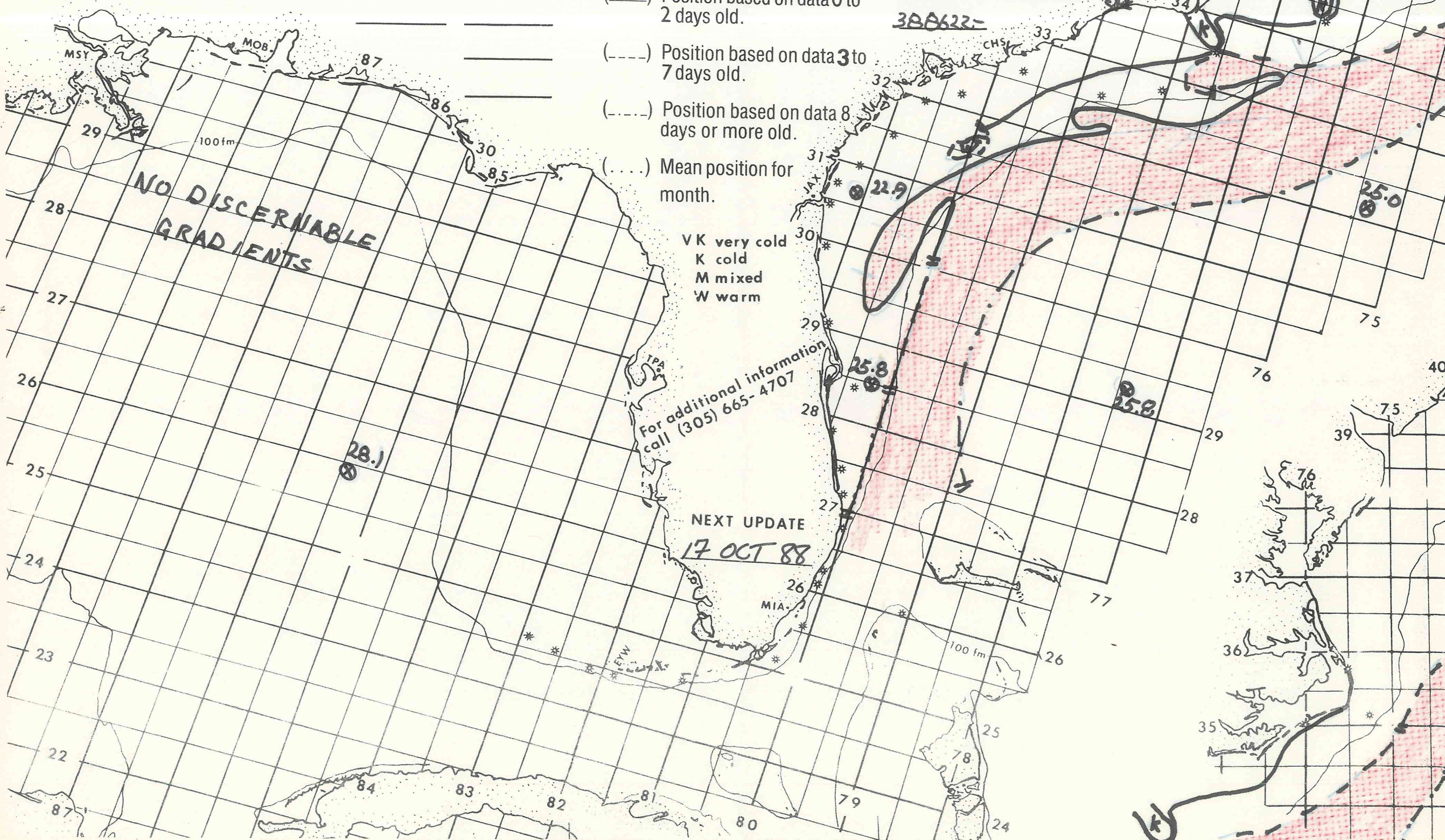
376722 374713 380697 381687

371678 370673 373672 375677

379678 384674 390664

389650 383638

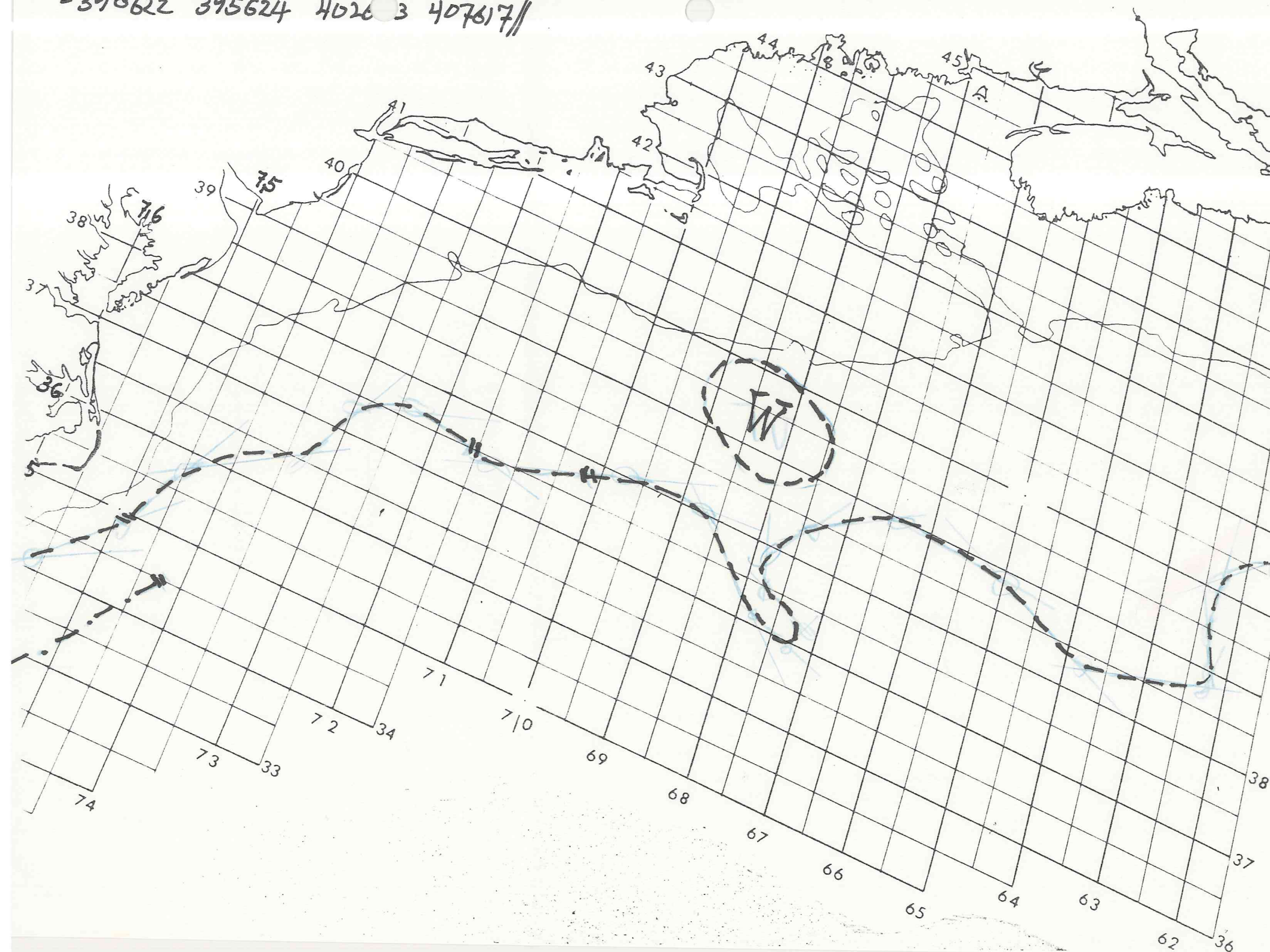
388622-





MIAMI SFSS ANALYSIS OF THE GULF STREAM: 14 OCT 1988 PART B

-390622 395624 40263 407617//





Date: 17 OCT 1988

Depicted land should not be used for navigation.

Position lines are for the edges of warmer water. The thin streamline is an estimated location for the maximum current. Measured current speeds may be shown.

(—) Position based on data 0 to 2 days old.

(---) Position based on data 3 to 7 days old.

(----) Position based on data 8 days or more old.

(....) Mean position for month.

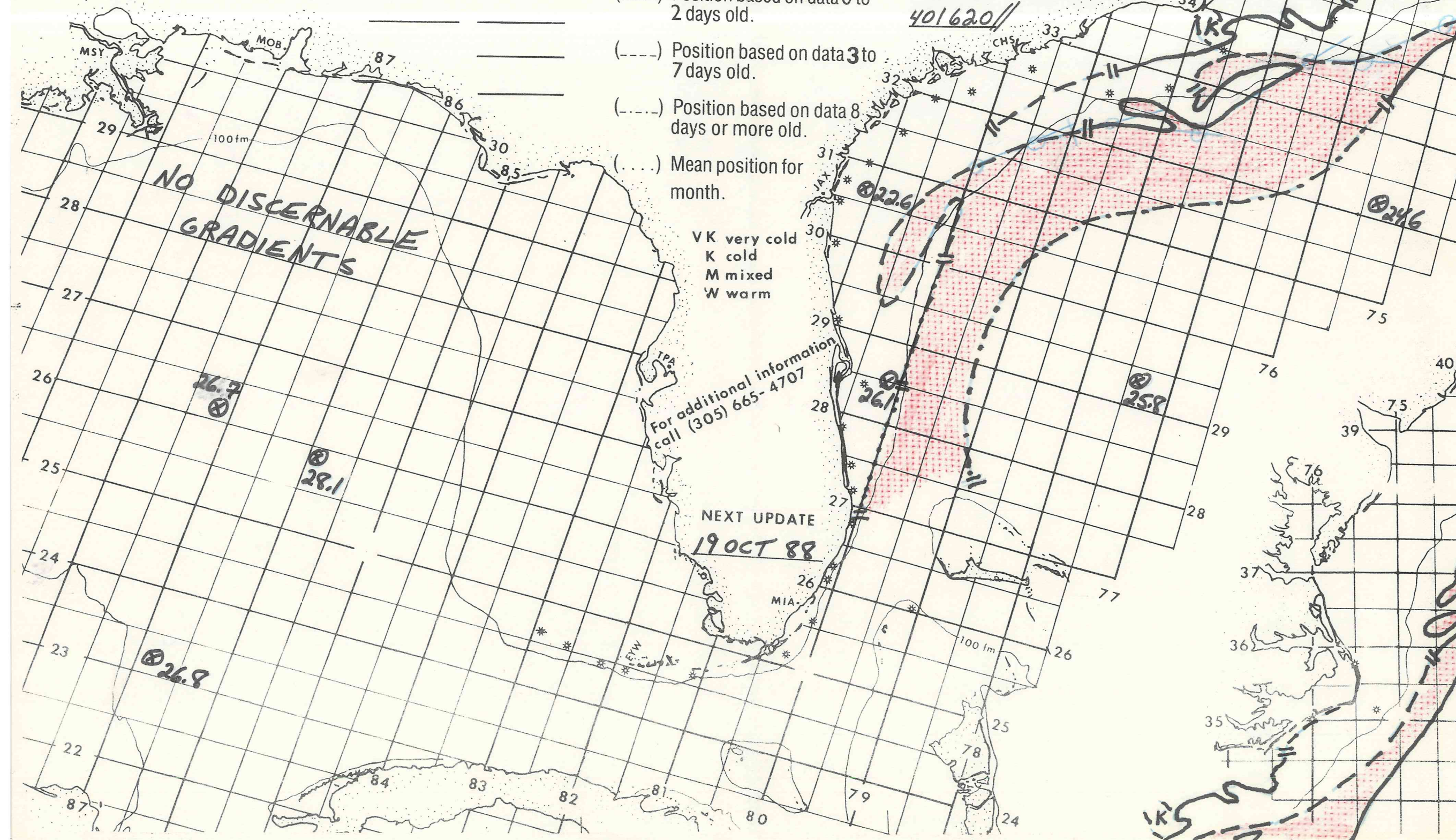
VK very cold  
K cold  
M mixed  
W warm

For additional information  
call (305) 665-4707

NEXT UPDATE

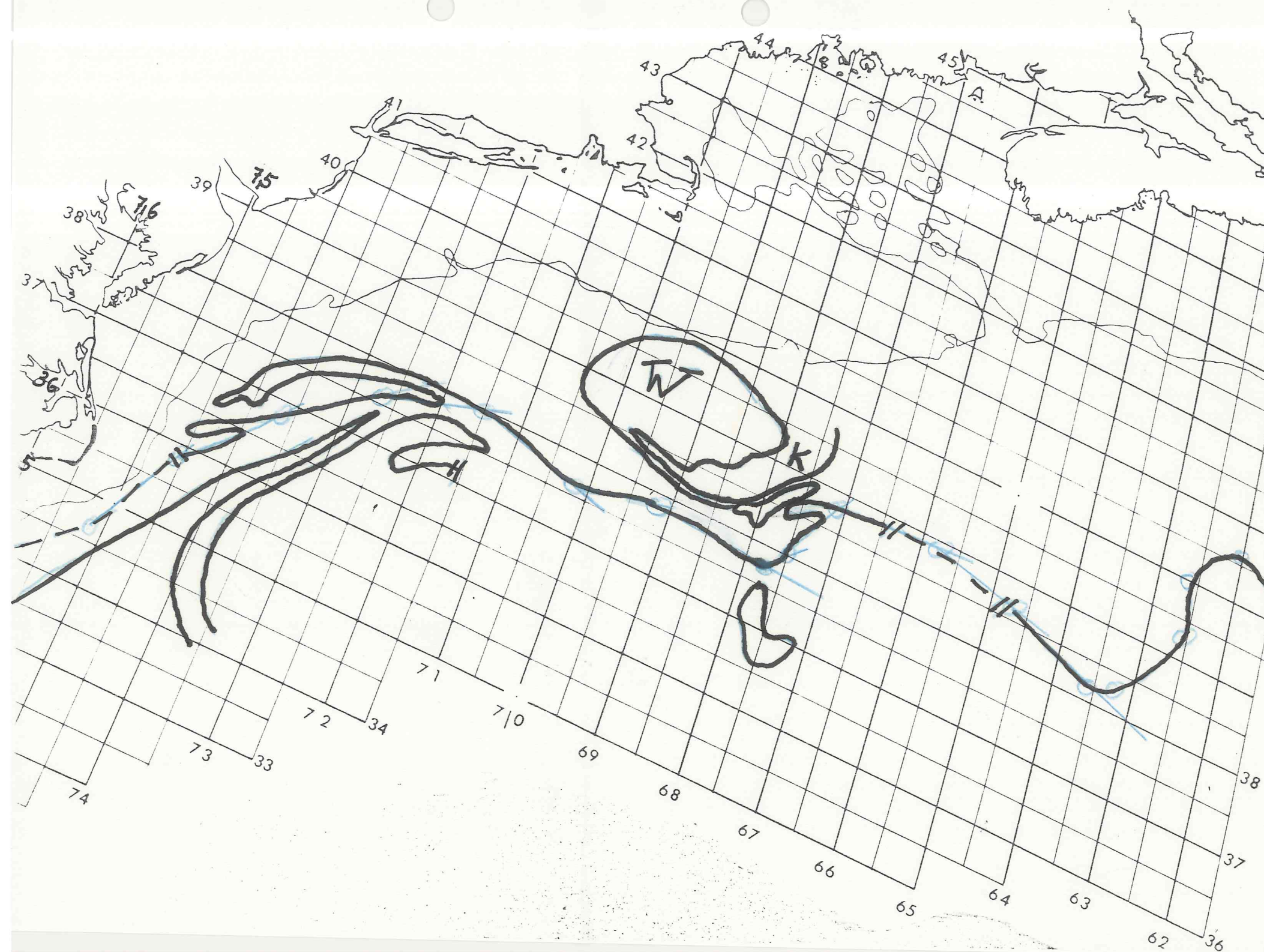
19 OCT 88

270800 313800 317789 323786 325775  
336765 339759 346751 359745 368736  
376726 380715 376702 378691 36  
377678 380675 388671 389658  
386647 382636 383632  
394625 400626  
401620





MIAMI SFSS ANALYSIS OF THE GULF STREAM: 17 OCT 1988 PART B





Date: 19 OCT 1988

Depicted land should not be used for navigation.

Position lines are for the edges of warmer water. The thin streamline is an estimated location for the maximum current. Measured current speeds may be shown.

(——) Position based on data 0 to 2 days old.

(----) Position based on data 3 to 7 days old.

(-----) Position based on data 8 days or more old.

(....) Mean position for month.

VK very cold  
K cold  
M mixed  
W warm

For additional information  
call (305) 665-4707

NEXT UPDATE

21 OCT 88

270800 315800 321795 324779 329770

336763 343760 345755 350750 358747

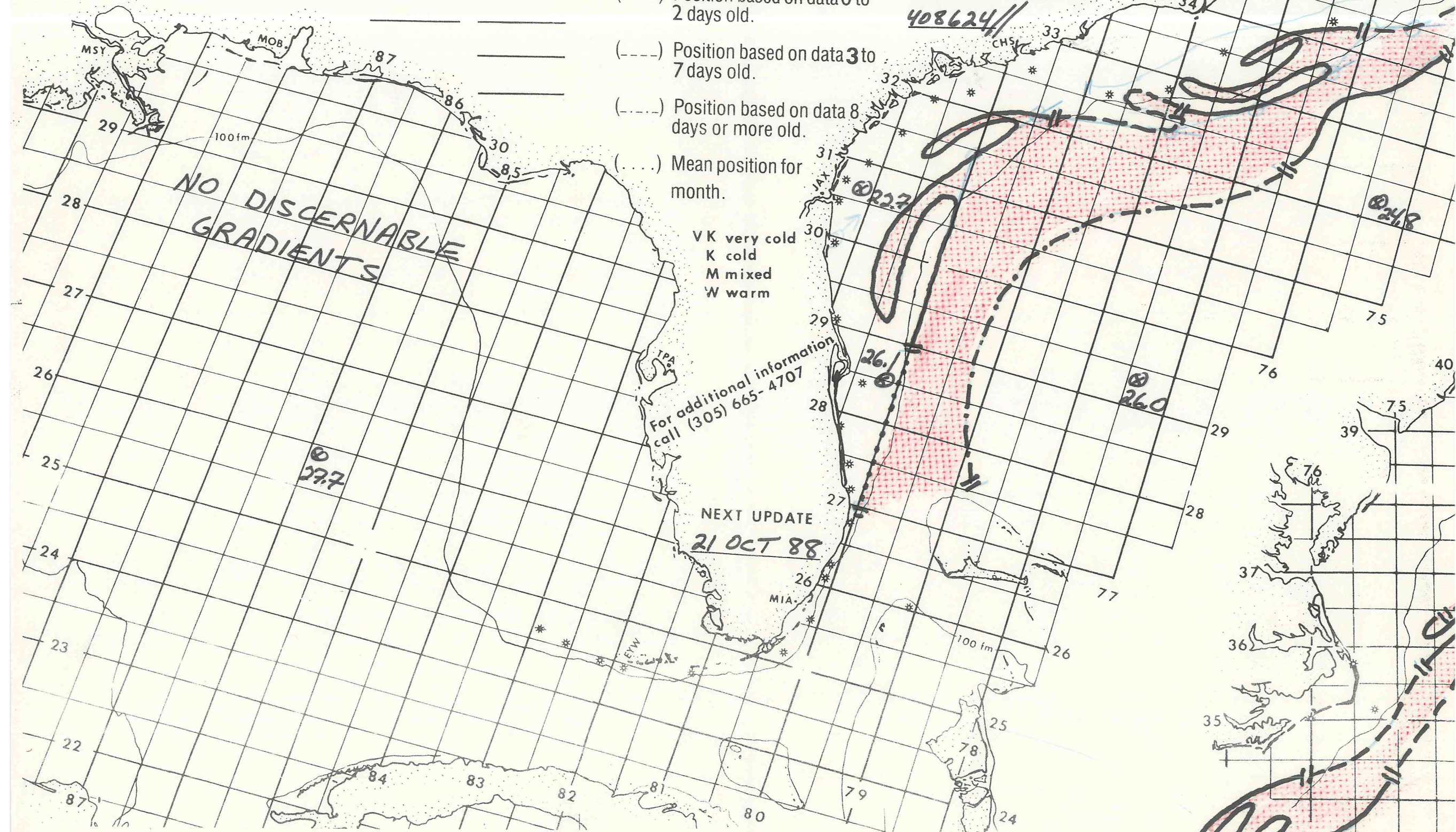
364740 367738 378720 380710

377700 377680 381675 392671

394662 391655 384643 384637

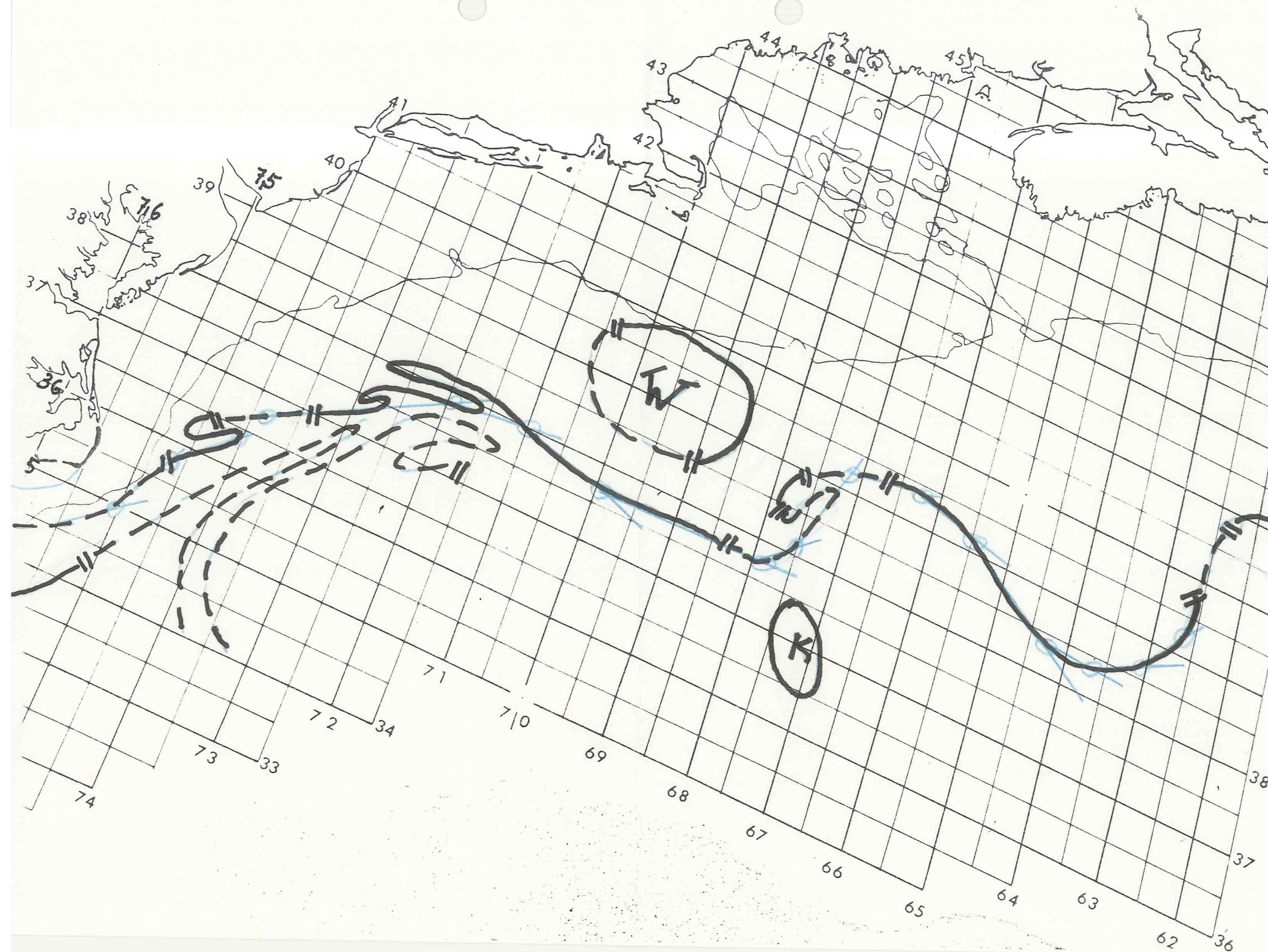
386630 392626

408624





MIAMI SFSS ANALYSIS OF THE GULF STREAM: 19 OCT 19 88 PART B





(....) Mean position for month.

VK very cold  
K cold  
M mixed  
W warm

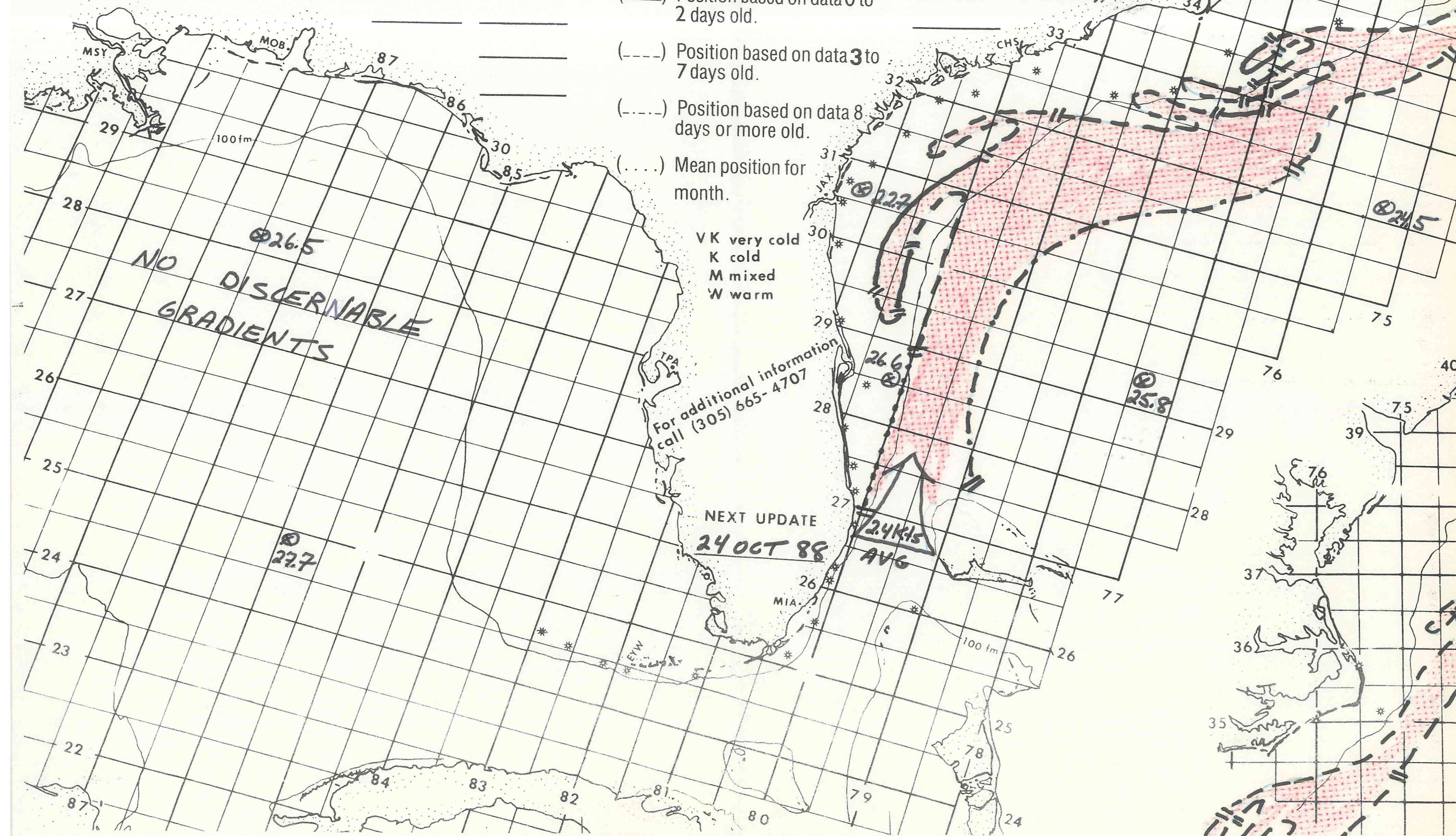
For additional information  
call (305) 665-4707

NEXT UPDATE

24 OCT 88

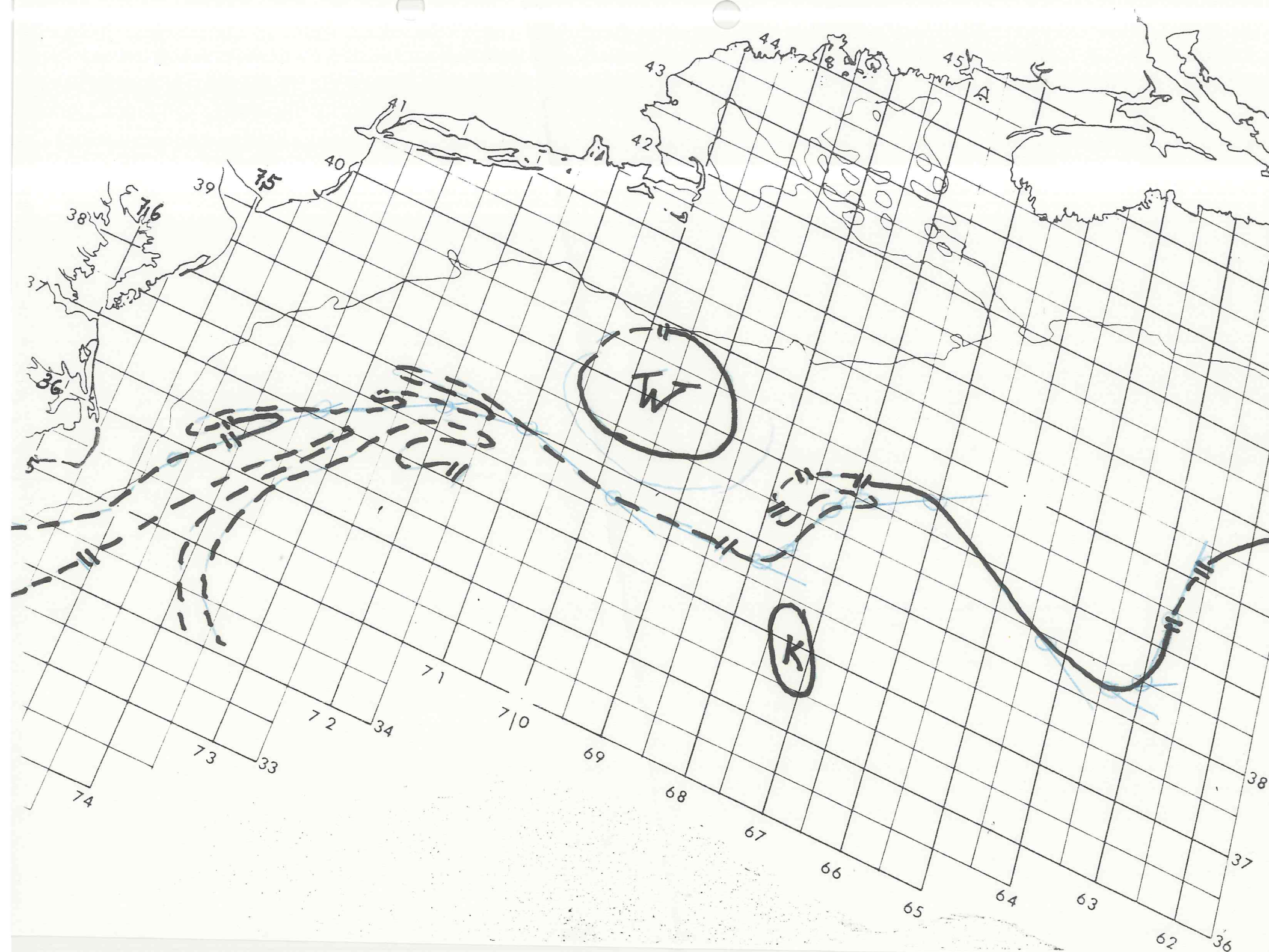
AVG

394628 403625 ✓





MIAMI SFSS ANALYSIS OF THE GULF STREAM: 21 OCT 1988 PART B





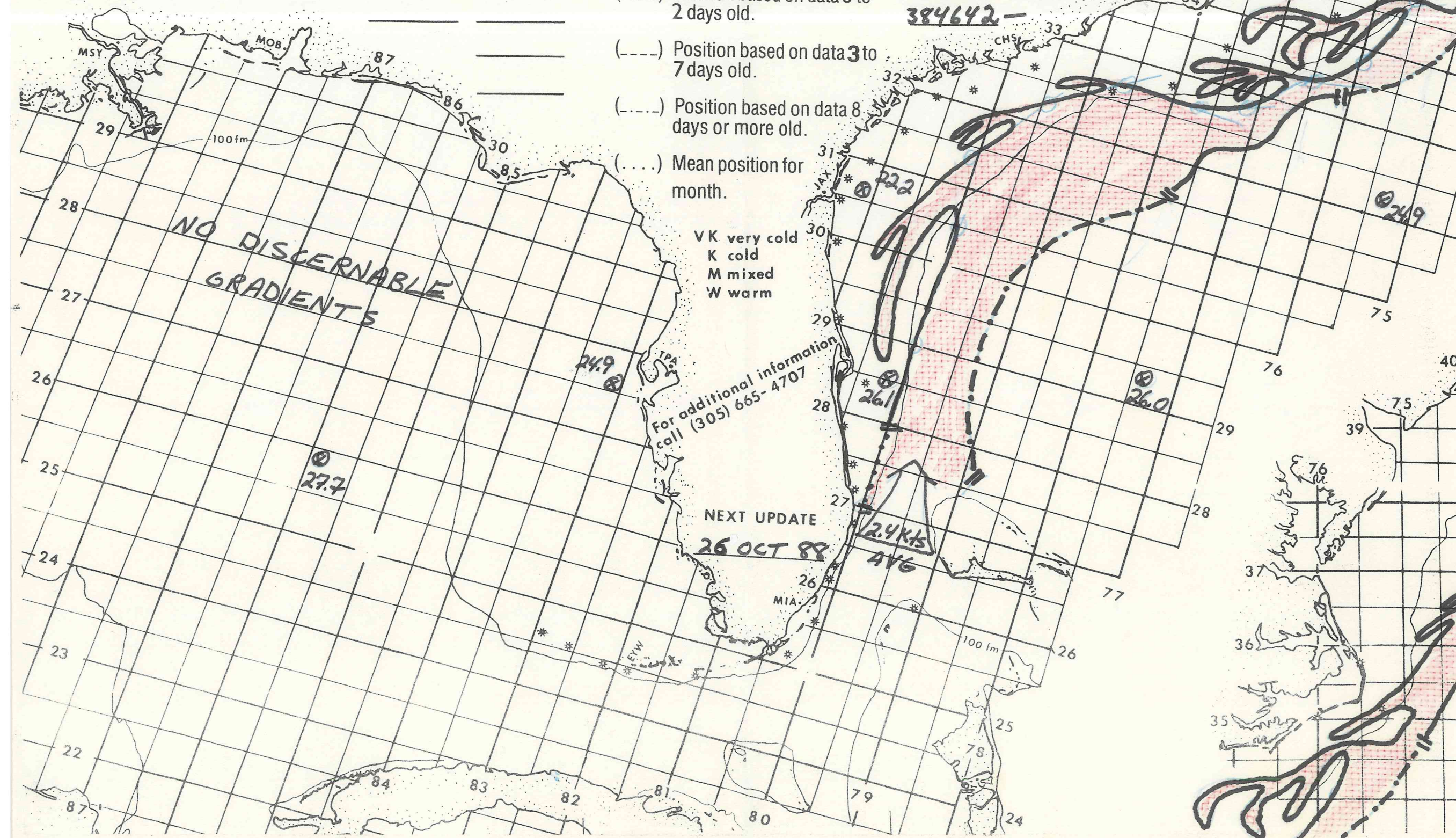
V K very cold  
K cold  
M mixed  
W warm

TPA  
For additional information  
call (305) 665-4707  
28

**NEXT UPDATE**

26 OCT 88

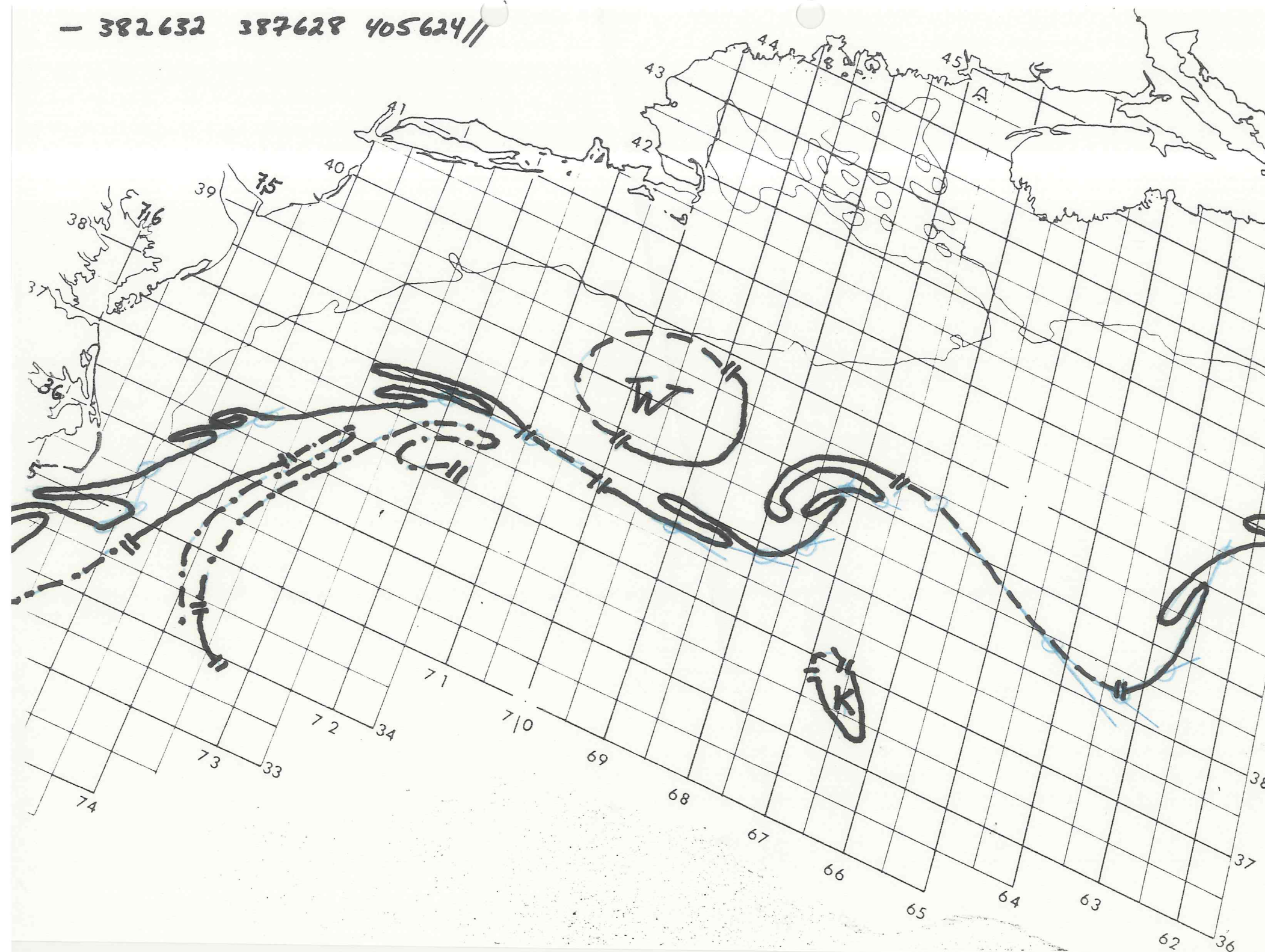
384642-





MIAMI SFSS ANALYSIS OF THE GULF STREAM: 24 OCT 19 88 PART B

- 382632 387628 405624 //

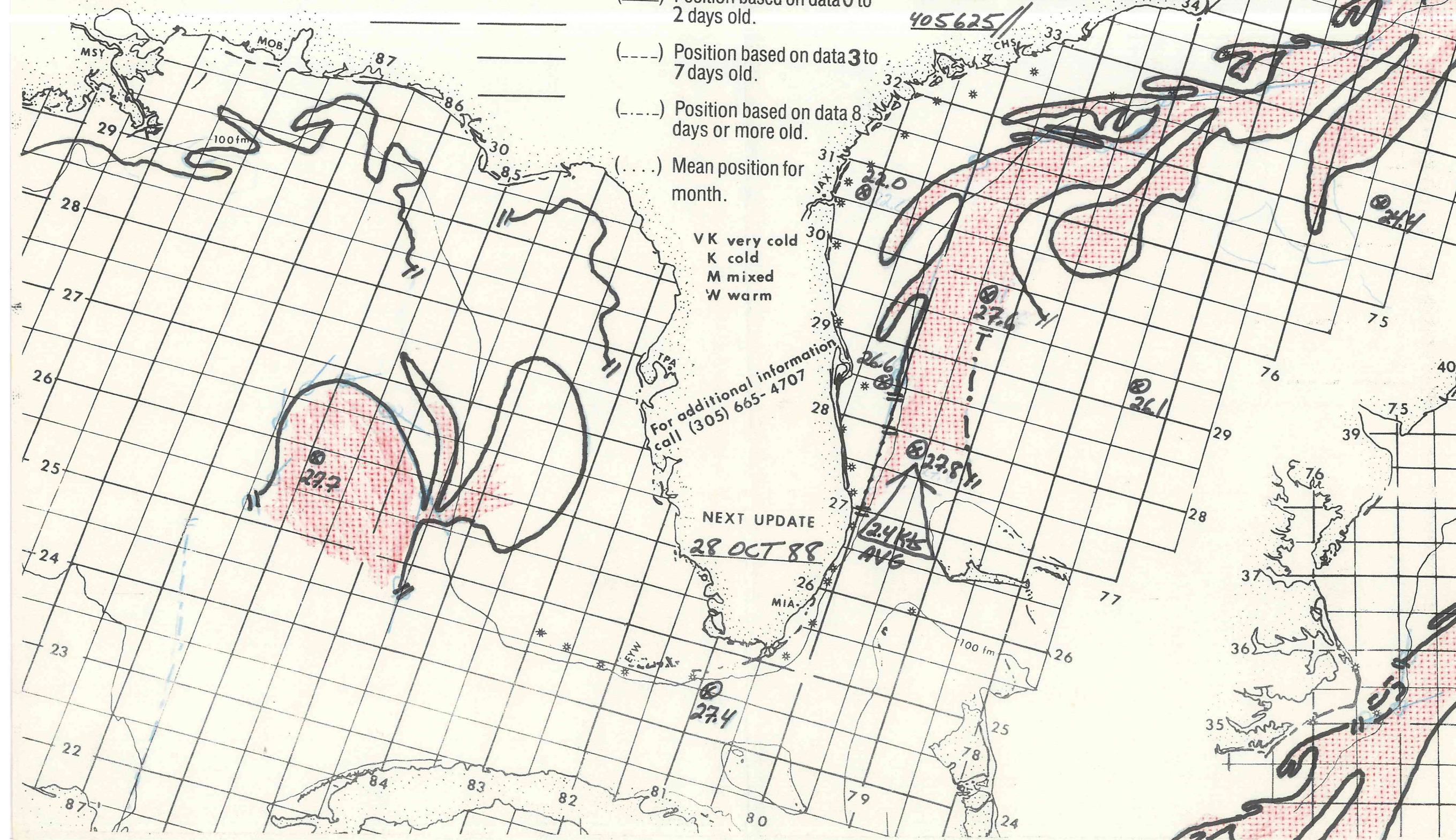




(....) Mean position for month.

28 OCT 88

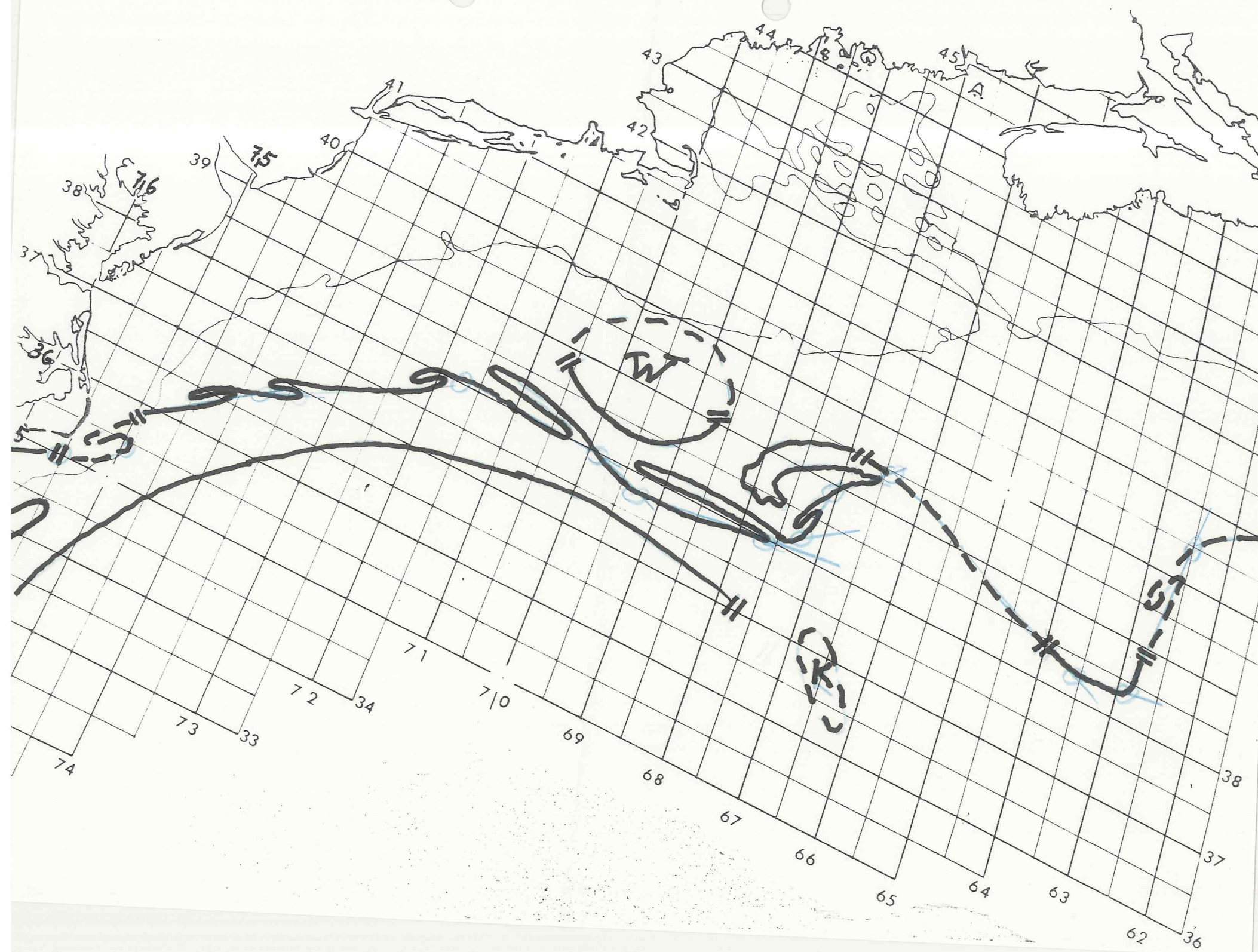
405625





MIAMI SFSS ANALYSIS OF THE GULF STREAM: 26 OCT 1988

PART B





Date: 28 OCT 19 88

Depicted land should not be used for navigation.

Position lines are for the edges of warmer water. The thin streamline is an estimated location for the maximum current. Measured current speeds may be shown.

(—) Position based on data 0 to 2 days old.

(---) Position based on data 3 to 7 days old.

(....) Position based on data 8 days or more old.

(....) Mean position for month.

V K very cold  
K cold  
M mixed  
W warm

For additional information  
call (305) 665-4707

NEXT UPDATE

31 OCT 88

TOP OF THE LOOP CURRENT OBSERVED—

247869 252868 255862 258863 262866

267863 268858 265850 262848 253846

247845 //

270800 294801 314800 319792 320786

322782 327780 332769 339768 341760

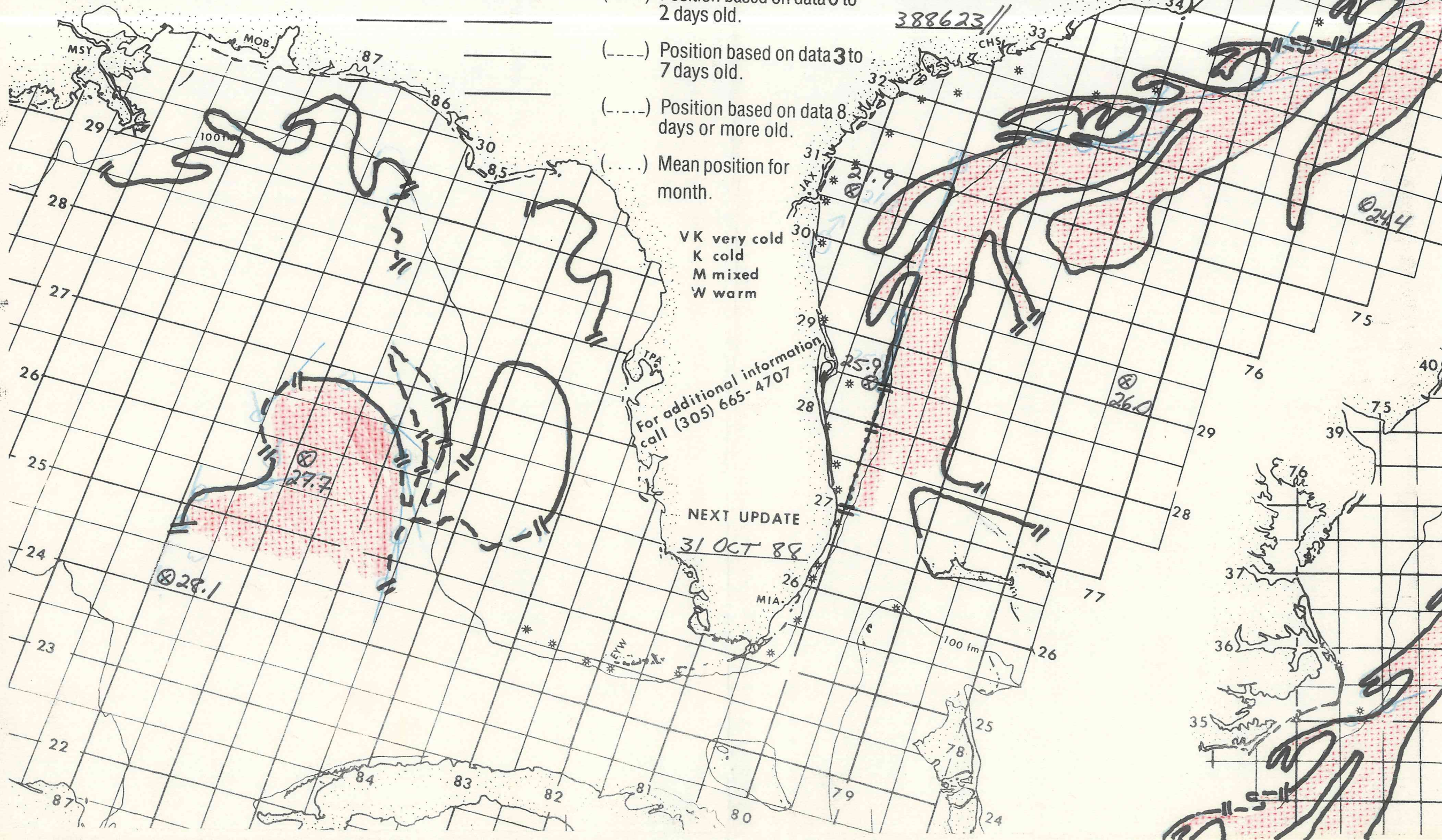
350755 351750 356746 361745 362739

369739 373727 379723 380699

377690 376679 380673 390668

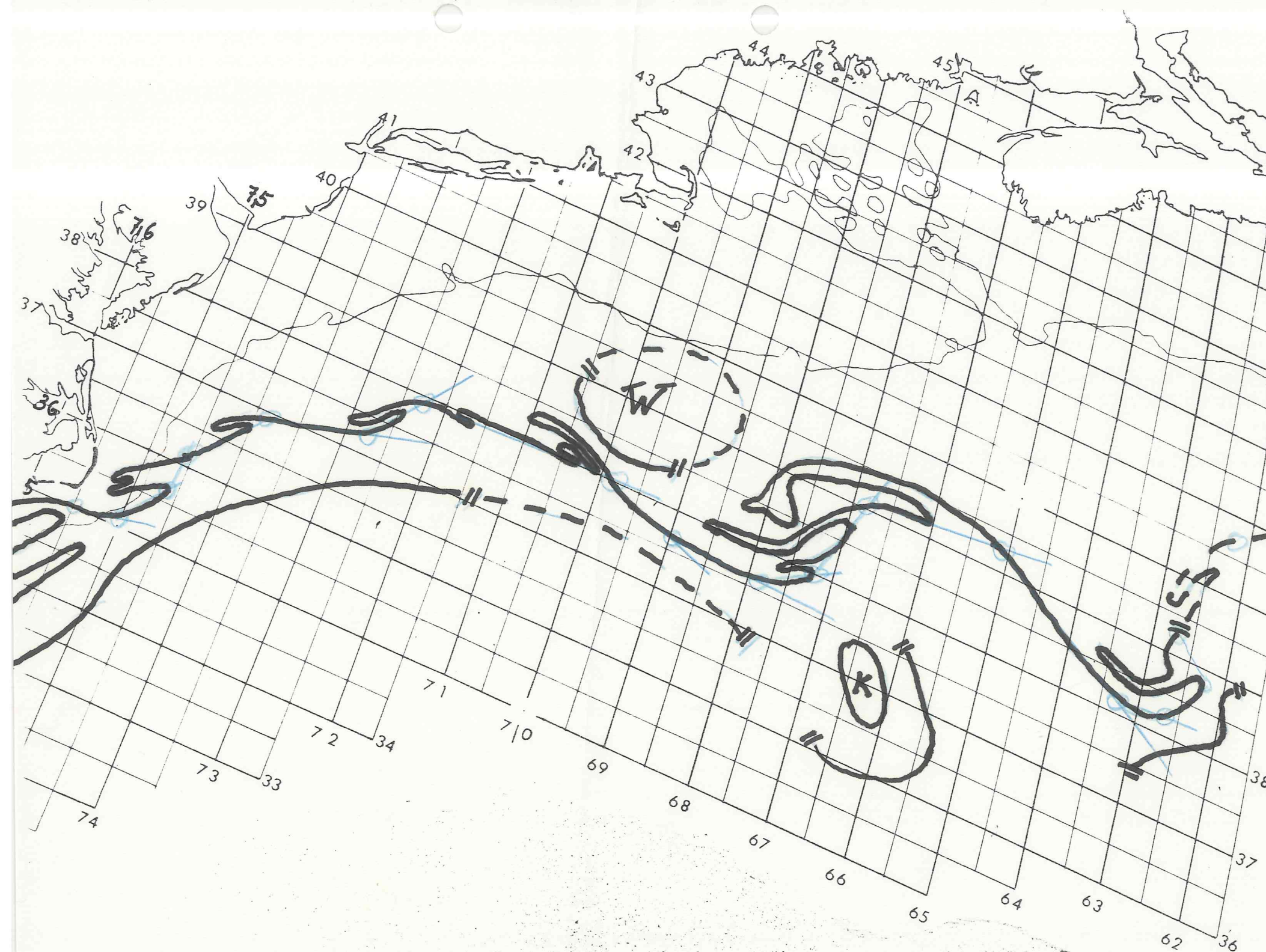
393645 382632 383626

388623 //





MIAMI SFSS ANALYSIS OF THE GULF STREAM: 28 OCT 1988 PART B





Date: **31 OCT** 19**88**

Depicted land should not be used for navigation.

Position lines are for the edges of warmer water. The thin streamline is an estimated location for the maximum current. Measured current speeds may be shown.

(—) Position based on data 0 to 2 days old.

(---) Position based on data 3 to 7 days old.

(----) Position based on data 8 days or more old.

(....) Mean position for month.

VK very cold  
K cold  
M mixed  
W warm

For additional information  
call (305) 665-4707

NEXT UPDATE

**02 NOV 88**

TOP of THE LOOP CURRENT OBSERVED -

247869 252868 255862 258863 262866

267863 268858 265850 262848 253846

247845/ \_\_\_\_\_

\_\_\_\_\_

\_\_\_\_\_

\_\_\_\_\_

\_\_\_\_\_

\_\_\_\_\_

\_\_\_\_\_

\_\_\_\_\_

\_\_\_\_\_

\_\_\_\_\_

\_\_\_\_\_

\_\_\_\_\_

\_\_\_\_\_

\_\_\_\_\_

\_\_\_\_\_

\_\_\_\_\_

\_\_\_\_\_

\_\_\_\_\_

\_\_\_\_\_

\_\_\_\_\_

\_\_\_\_\_

\_\_\_\_\_

\_\_\_\_\_

\_\_\_\_\_

\_\_\_\_\_

\_\_\_\_\_

\_\_\_\_\_

\_\_\_\_\_

\_\_\_\_\_

\_\_\_\_\_

270800 285800 295801 311800 316796

322783 328788 330772 337767 340761

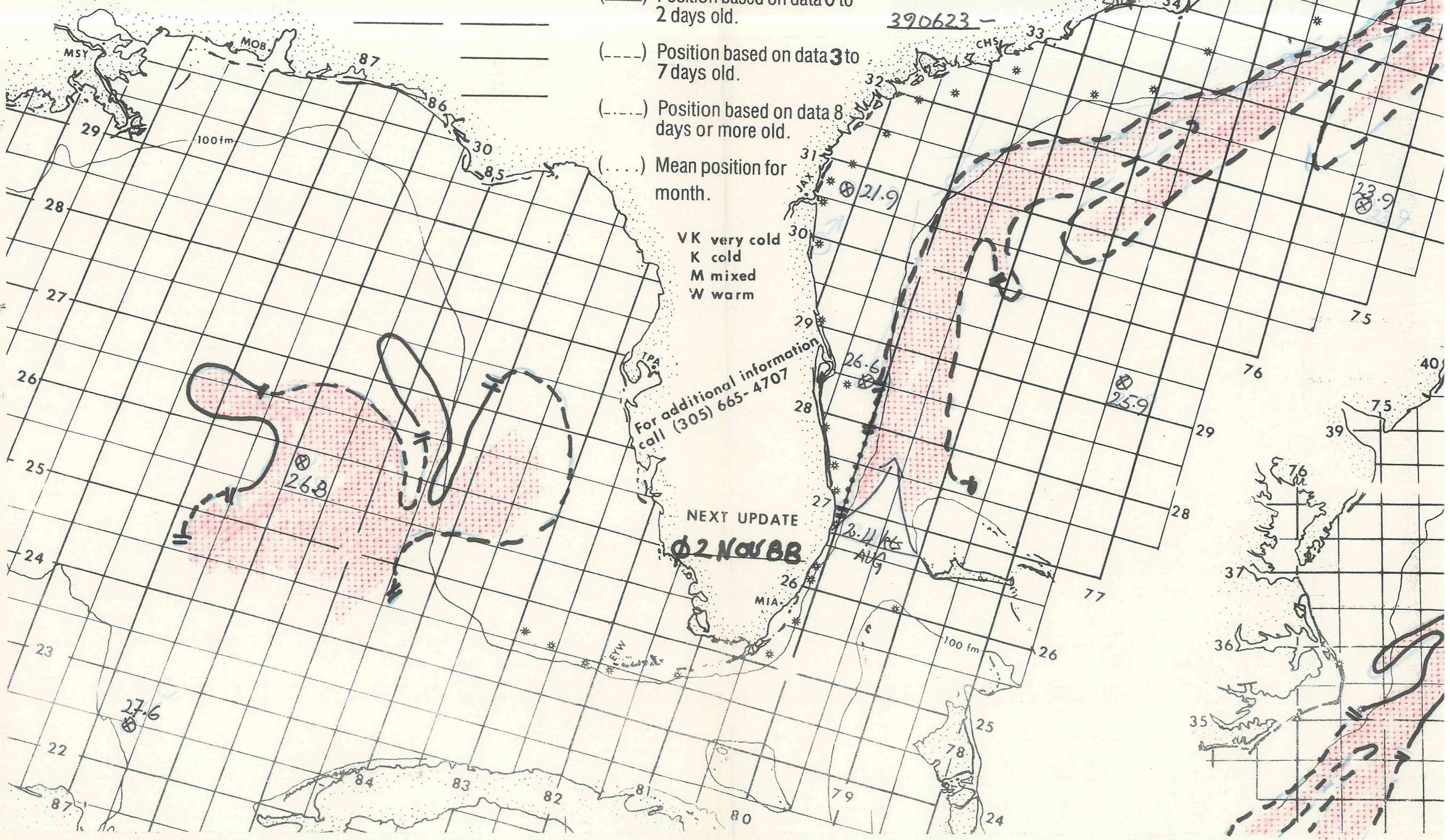
350754 355745 366739 379716 36

380696 377678 379673 387669

395657 390645 385635

384628 387624

390623 -





MIAMI SFSS ANALYSIS OF THE GULF STREAM: 31 OCT 1988 PART B

-403627 409624 413627//

