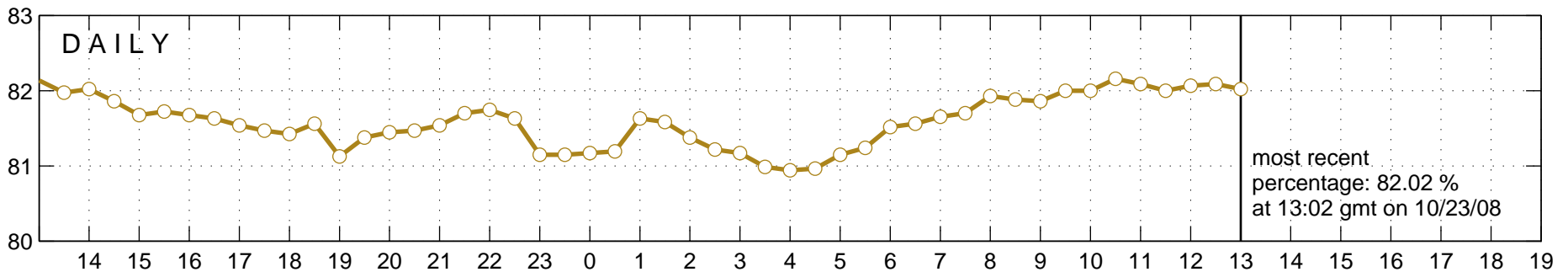
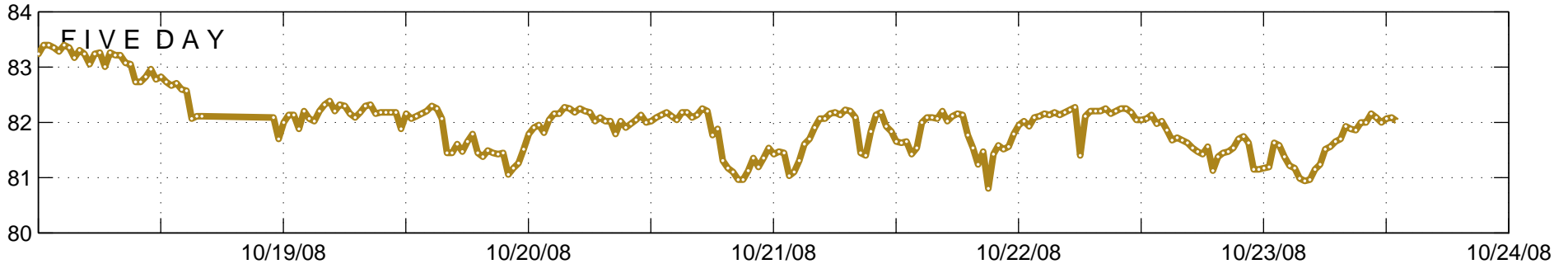
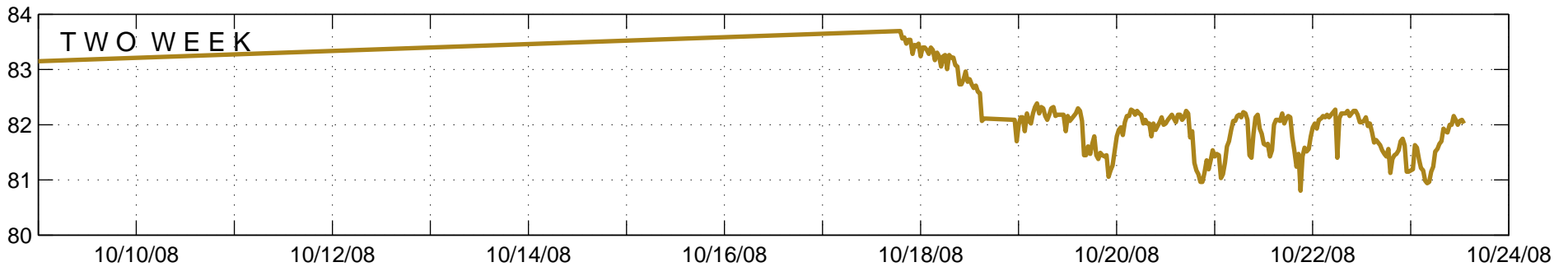
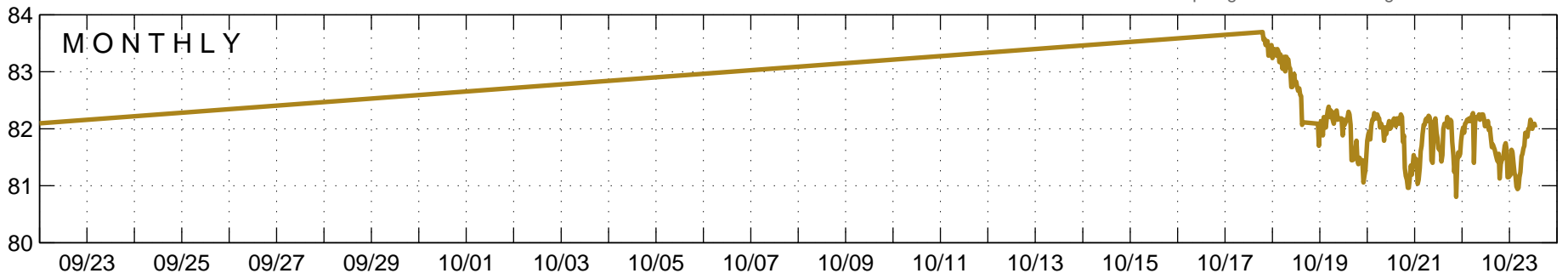


# TRANSMITTANCE (%) – SFROS Mooring: Conch Reef, Florida

time-series data (gmt), transmittance (%)  
plot generated at 16:51 gmt on 12/15/2008



A real-time product of NOAA, UNCW, and UM/RSMAS. This product should be considered PRELIMINARY, and is intended for general scientific interest only!  
NOAA, UNCW, and UM/RSMAS cannot be held liable for the use of this product in any other manner. For further information, contact [ryan.smith@noaa.gov](mailto:ryan.smith@noaa.gov).