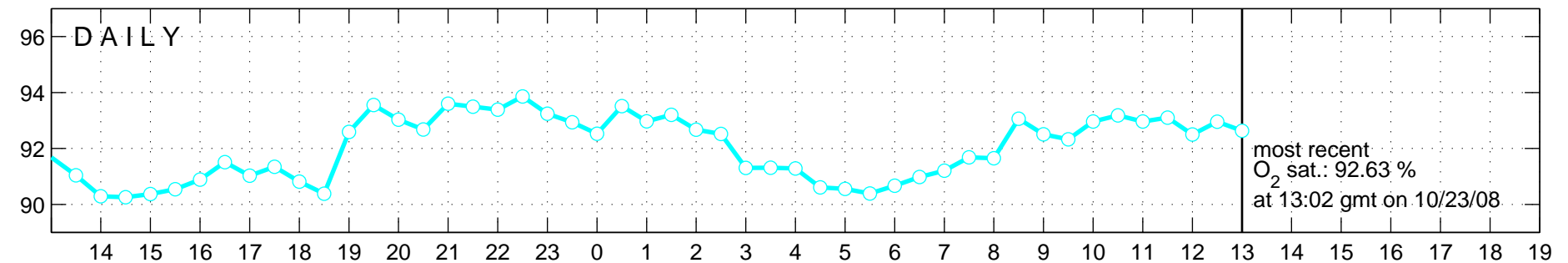
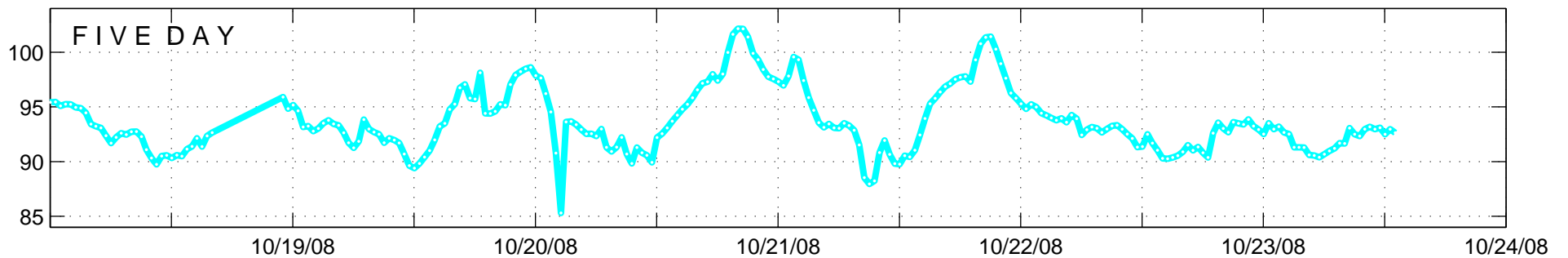
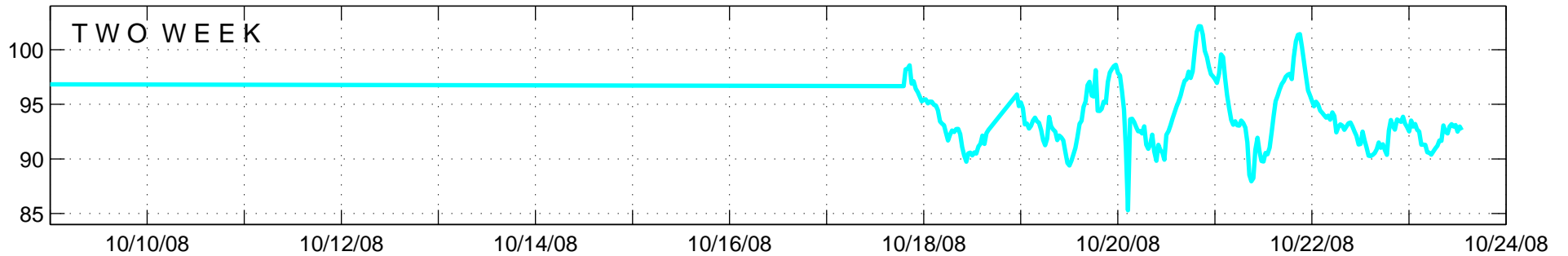
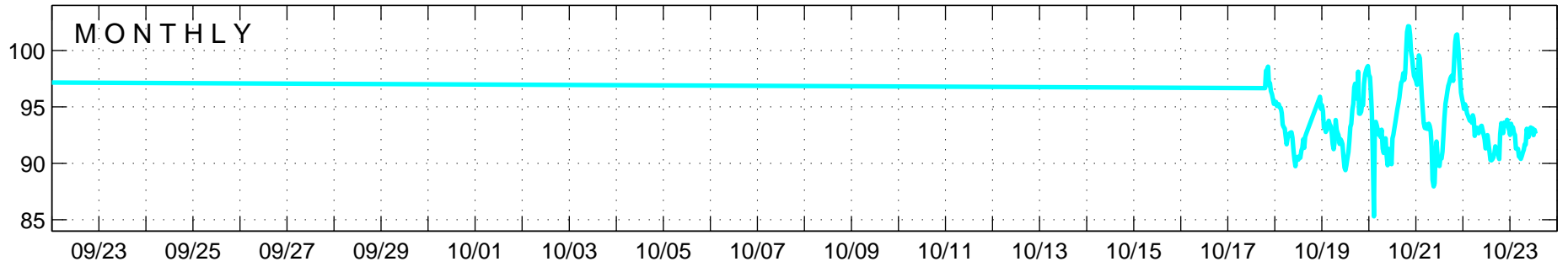


# O<sub>2</sub> SATURATION (%) – SFROS Mooring: Conch Reef, Florida

time-series data (gmt), O<sub>2</sub> saturation (%)  
plot generated at 16:51 gmt on 12/15/2008



most recent  
O<sub>2</sub> sat.: 92.63 %  
at 13:02 gmt on 10/23/08

A real-time product of NOAA, UNCW, and UM/RSMAS. This product should be considered PRELIMINARY, and is intended for general scientific interest only!  
NOAA, UNCW, and UM/RSMAS cannot be held liable for the use of this product in any other manner. For further information, contact [ryan.smith@noaa.gov](mailto:ryan.smith@noaa.gov).