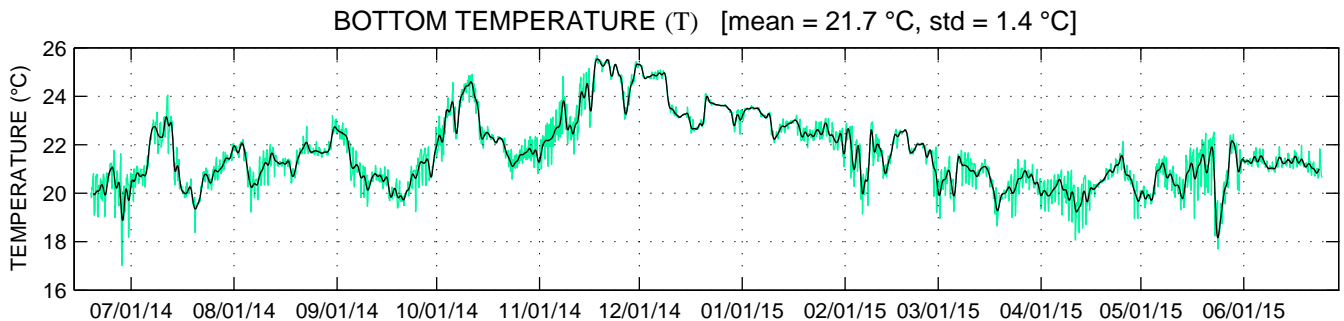
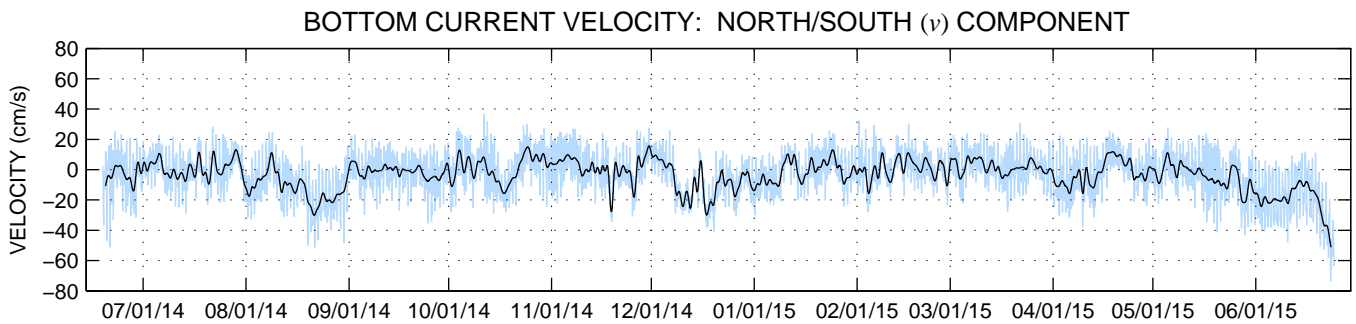
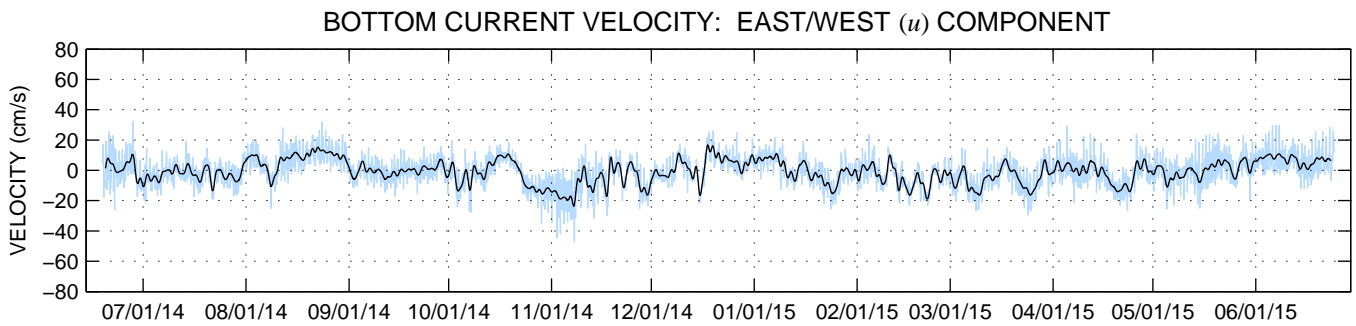
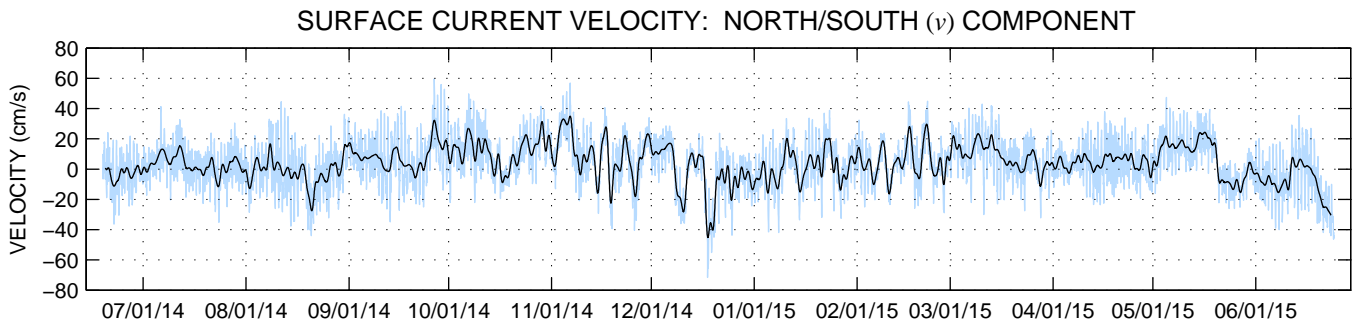
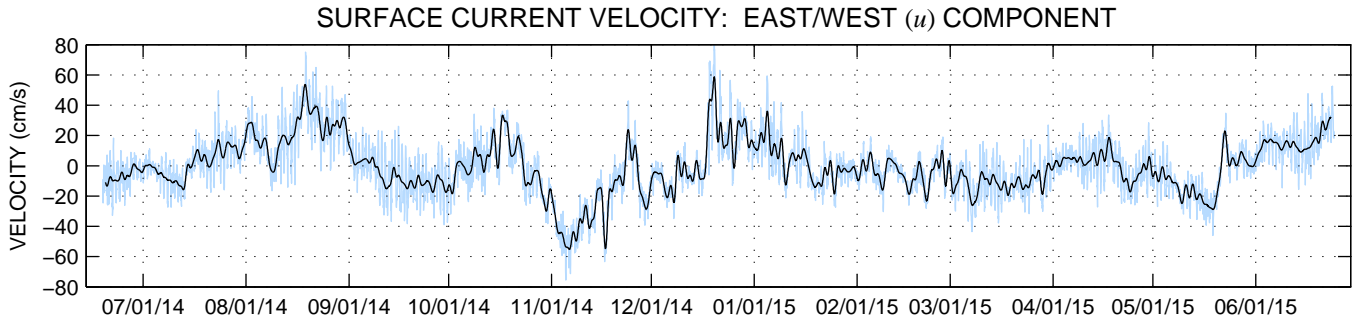


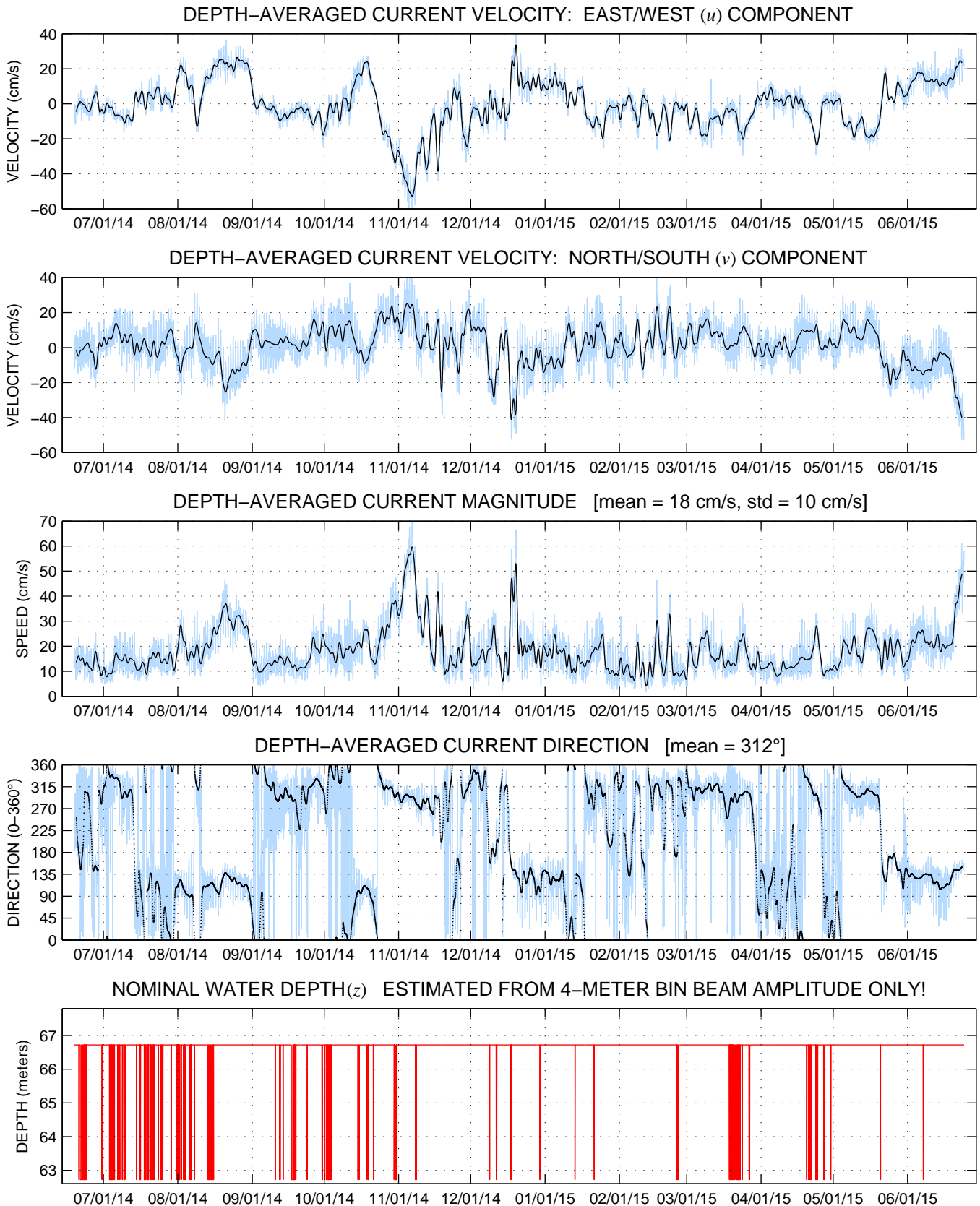
PO-B Southern Dry Tortugas ADCP Mooring: DEP 03 – 18JUN2014 thru 24JUN2015



BLACK LINE INDICATES 40HR LOW-PASS DATA.

These plots are a data product intended for general scientific interest only. NOAA/AOML, the University of Miami, and the University of Florida cannot be held liable for the use of this product in any other manner. For further information, contact ryan.smith@noaa.gov [QC OCT2015].

PO-B Southern Dry Tortugas ADCP Mooring: DEP 03 – 18JUN2014 thru 24JUN2015



BLACK LINE INDICATES 40HR LOW-PASS DATA.

These plots are a data product intended for general scientific interest only. NOAA/AOML, the University of Miami, and the University of Florida cannot be held liable for the use of this product in any other manner. For further information, contact ryan.smith@noaa.gov [QC OCT2015].