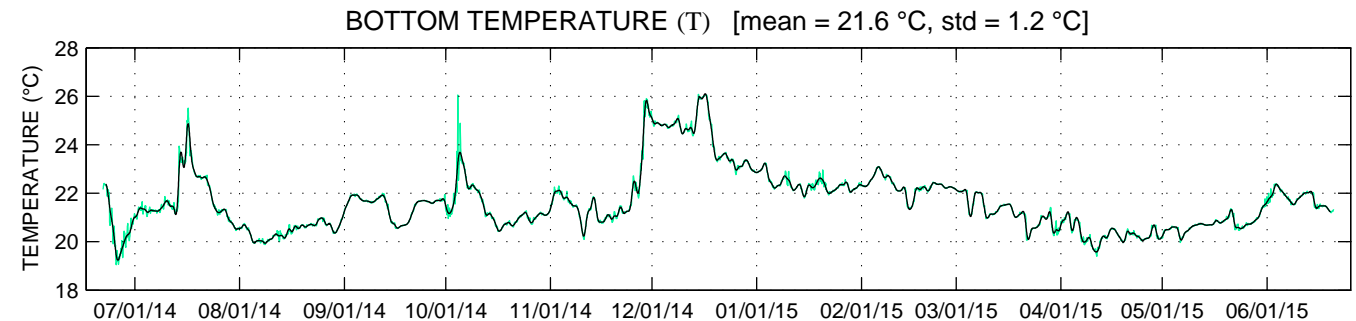
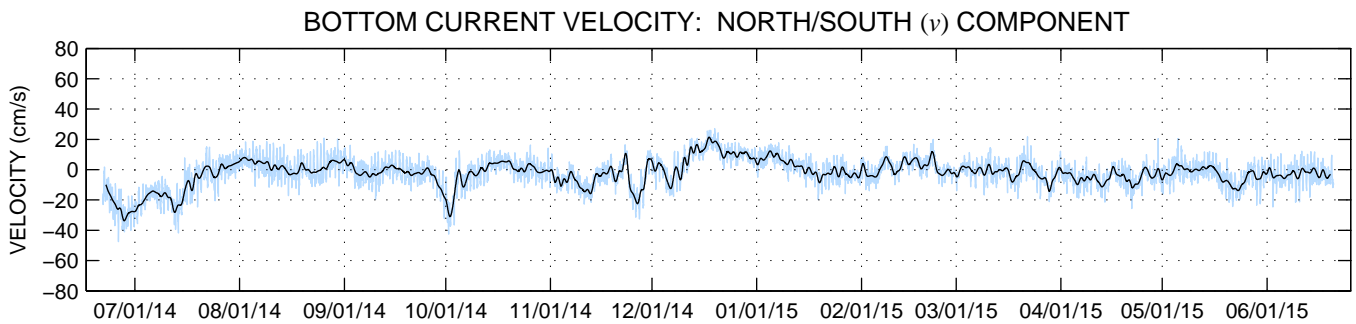
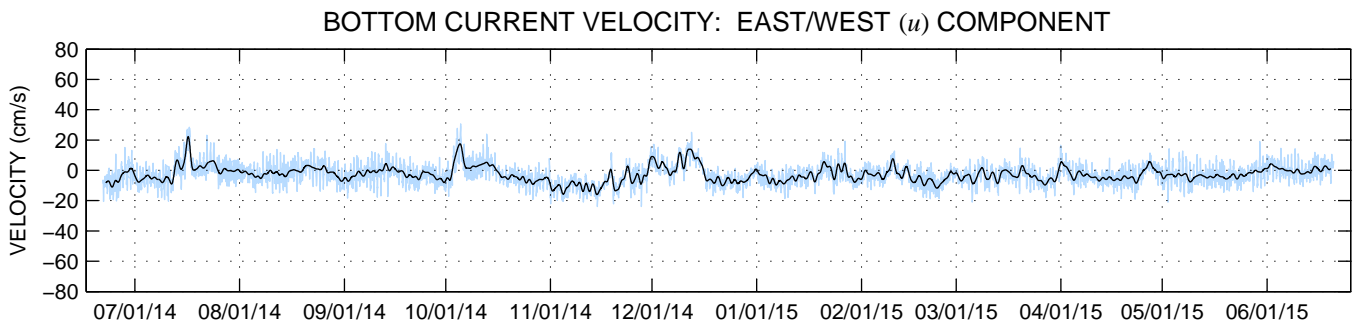
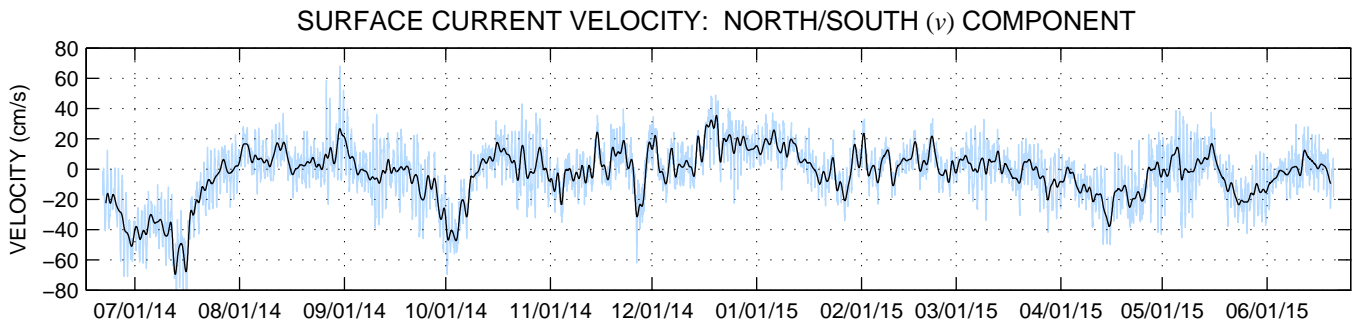
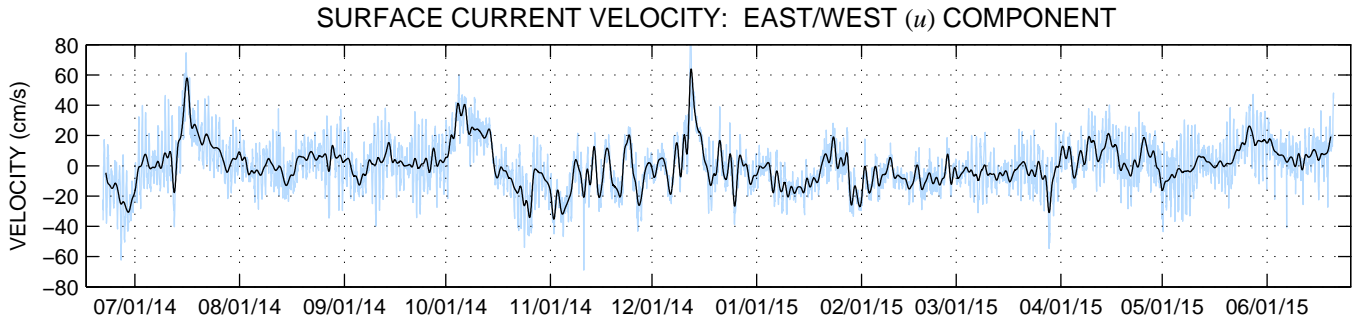


PO-C Pulley Ridge ADCP Mooring: DEP 03 – 21JUN2014 thru 20JUN2015

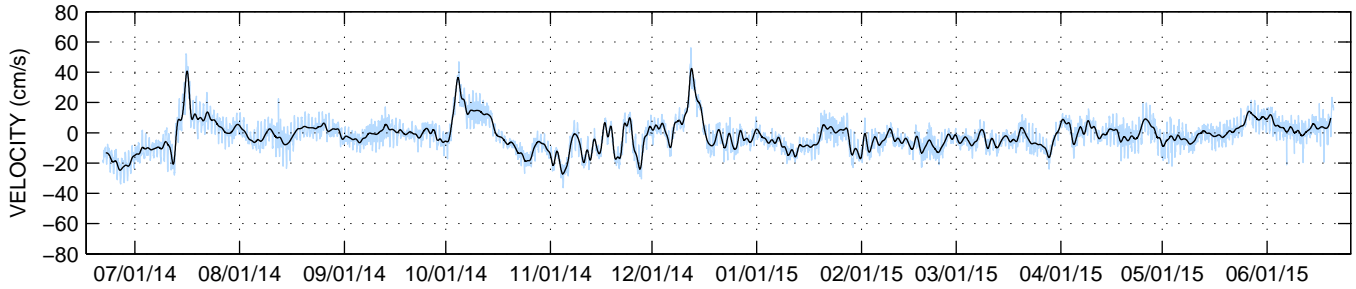


BLACK LINE INDICATES 40HR LOW-PASS DATA.

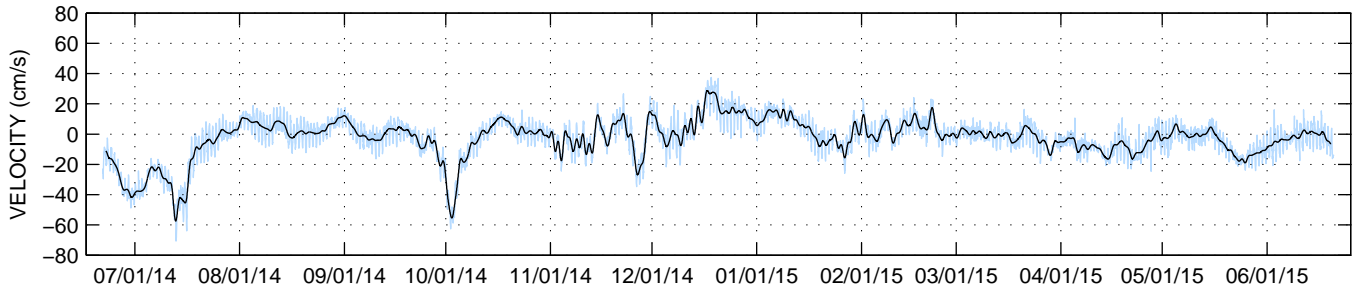
These plots are a data product intended for general scientific interest only. NOAA/AOML, the University of Miami, and the University of Florida cannot be held liable for the use of this product in any other manner. For further information, contact ryan.smith@noaa.gov [QC OCT2015].

PO-C Pulley Ridge ADCP Mooring: DEP 03 – 21JUN2014 thru 20JUN2015

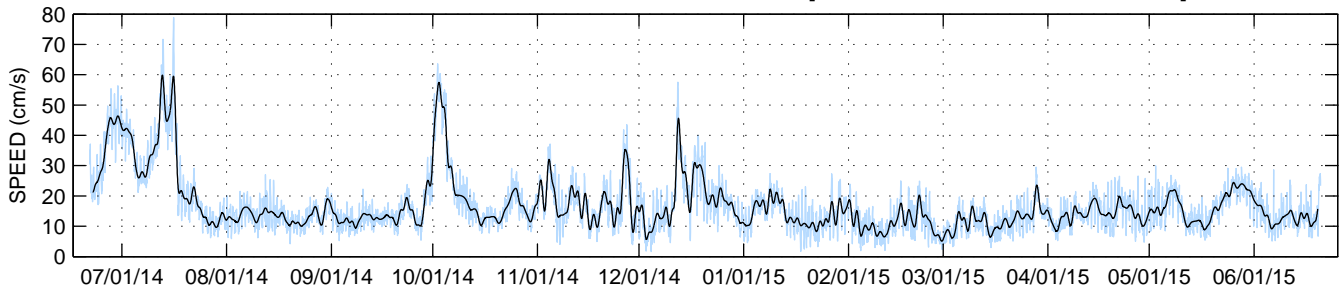
DEPTH-AVERAGED CURRENT VELOCITY: EAST/WEST (u) COMPONENT



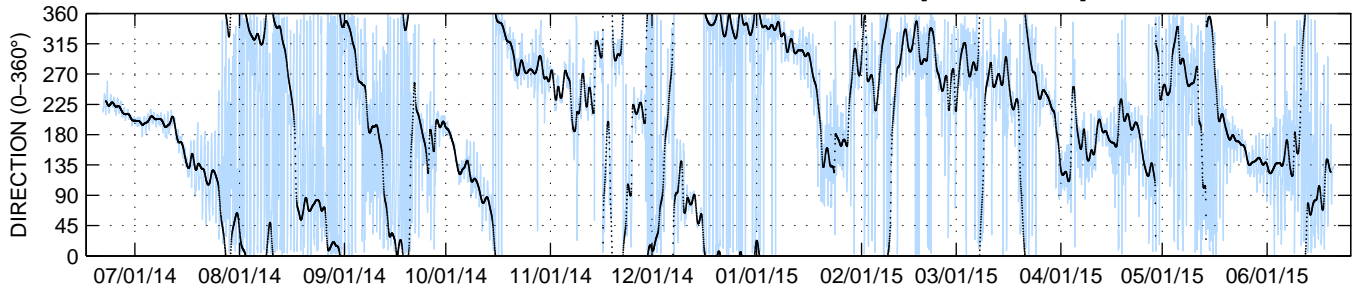
DEPTH-AVERAGED CURRENT VELOCITY: NORTH/SOUTH (v) COMPONENT



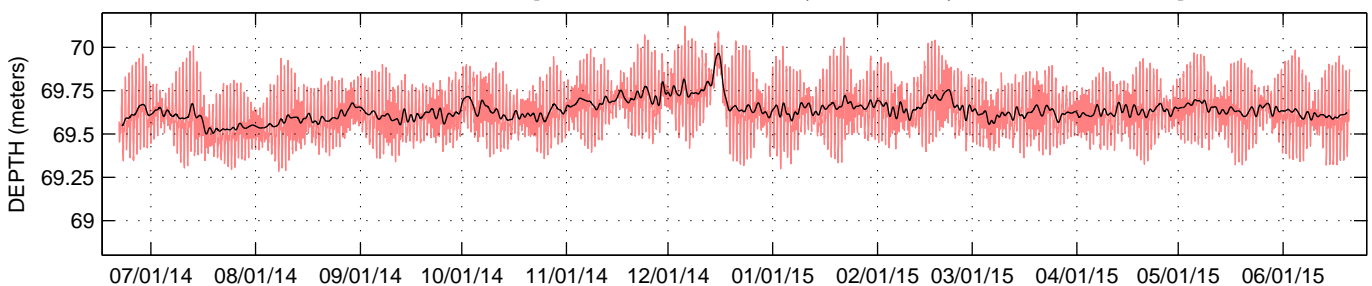
DEPTH-AVERAGED CURRENT MAGNITUDE [mean = 17 cm/s, std = 10 cm/s]



DEPTH-AVERAGED CURRENT DIRECTION [mean = 214°]



WATER DEPTH(z) [mean = 69.64 meters (of seawater), std = 0.14 meters]



BLACK LINE INDICATES 40HR LOW-PASS DATA.

These plots are a data product intended for general scientific interest only. NOAA/AOML, the University of Miami, and the University of Florida cannot be held liable for the use of this product in any other manner. For further information, contact ryan.smith@noaa.gov [QC OCT2015].