

NF1102 chartlets indicating locations where measurements were taken, the types of measurements taken, and the completed cruise track:

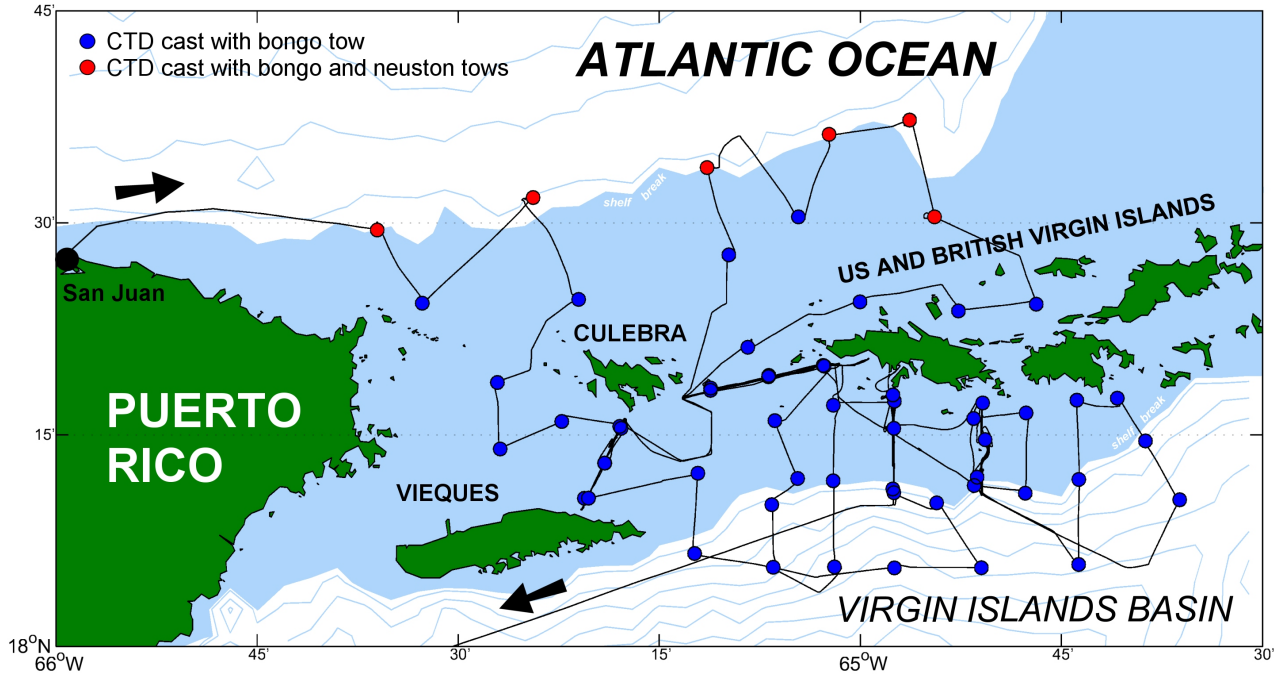


Figure 1. NF1102 cruise track and station locations in Virgin Islands and surrounding region. The survey originated in San Juan, Puerto Rico on April 19, 2011.

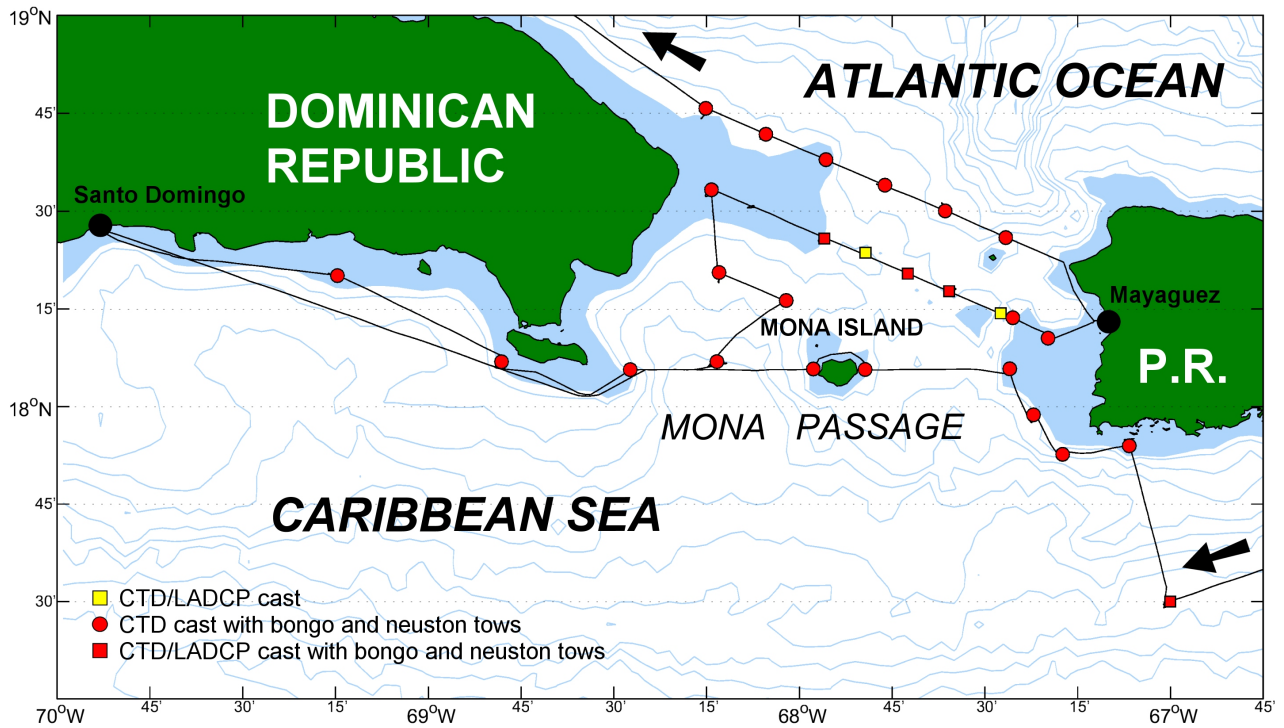


Figure 2. NF1102 cruise track and station locations in Mona Passage and surrounding region.

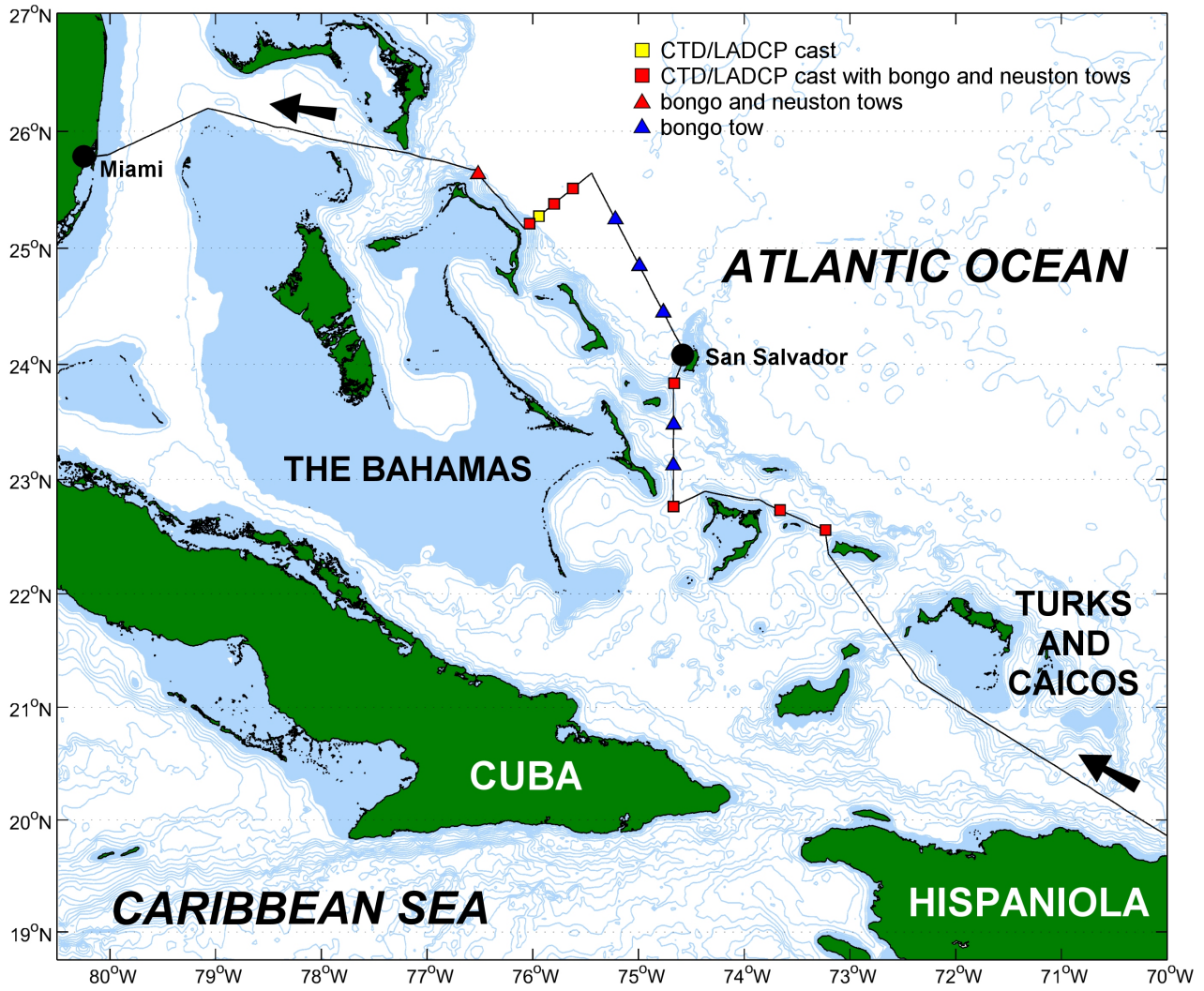


Figure 3. NF1102 cruise track and station locations in Bahamas and surrounding region, conducted during transit back to Miami, Florida. The survey concluded in Miami on May 7, 2011.