

**Project Title:** High-resolution ocean-biogeochemistry modeling for the East and Gulf coasts of the U.S. in support of the coastal monitoring and research objectives of the NOAA OA Program

**Principal Investigators:** Rik Wanninkhof<sup>1</sup> ([Rik.Wanninkhof@noaa.gov](mailto:Rik.Wanninkhof@noaa.gov)), Sang-Ki Lee<sup>2,1</sup> (Point of Contact: [Sang-Ki.lee@noaa.gov](mailto:Sang-Ki.lee@noaa.gov)), Yanyun Liu<sup>2,1</sup>, Leticia Barbero<sup>2,1</sup> and Ruben van Hooijdonk<sup>2,1</sup>

**Collaborator:** John Dunne<sup>3</sup>

1: NOAA Atlantic Oceanographic and Meteorological Laboratory, Miami, FL

2: University of Miami, Cooperative Institute for Marine and Atmospheric Studies, Miami, FL

3: NOAA Geophysical Fluid Dynamics Laboratory, Princeton, NJ

**Project Cost:** \$296.9K (FY15: \$65.8K, FY16: \$117.7K, FY17: 113.4K)

**Project Period:** May 1, 2015 - September 30, 2017

**Project Summary:**

Analysis of the data collected during the first (2007) and the second (2012) Gulf of Mexico and East Coast Carbon (GOMECC) cruises showed measurable temporal pH and aragonite saturation state ( $\Omega_{ar}$ ) changes along the eight major transects. However, it is challenging to determine how much of this temporal change between the two cruises was due to ocean acidification and how much is due to variability on seasonal to interannual scales. Indeed, the expected 2% average decrease in  $\Omega_{ar}$  due to increasing atmospheric CO<sub>2</sub> levels over the 5-year period was largely overshadowed by local and regional variability from changes in ocean circulation, remineralization/respiration and riverine inputs. Therefore, in order to provide useful products for the ocean acidification (OA) research community and resource managers, it is important to filter out seasonal cycle and other variability from the multi-annual trend. Here, we propose to use a high-resolution regional ocean-biogeochemistry model simulation for the period of 1979 - present day (real-time run) to fill the temporal gap between the 1st and 2nd GOMECC cruise data. In addition we will fine-tune and validate the model by using extensive surface water pCO<sub>2</sub> observations from the ships of opportunity in the coastal region (SOOP-OA) and from remotely sensed data. Then, we will use the real-time model run to estimate the 5-year trends (2012 – 2007) of OA and the carbon and biogeochemical variables along the East and Gulf coasts of the U.S. We will also examine the future OA variability in the East and Gulf coasts of the U.S. by downscaling the future climate projections under different emission scenarios developed for the IPCC-AR5. Based on the results obtained from the proposed model simulations, we will provide an observational strategy suitable for elucidating multi-annual trend of carbon and biogeochemical variables along the East and Gulf coasts of the U.S.

## 1. Scientific/Technical/Management

### 1.1 Background

Ocean acidification (OA), resulting from dissolution of atmospheric anthropogenic CO<sub>2</sub> in oceanic waters (Orr et al., 2005), is an emerging global threat to marine ecosystems (Doney, 2010, Fabry et al., 2008). The atmospheric CO<sub>2</sub> increase causes long-term increases in sea surface CO<sub>2</sub> concentration, resulting in the decrease of carbonate ions (CO<sub>3</sub><sup>2-</sup>) and the reduction of pH (Feely et al. 2008, Thomas et al. 2007). In a recent ocean model intercomparison study, Bopp et al. (2013) estimated that the average global ocean surface pH would decrease approximately 0.35 units over this century under the high emission scenario, RCP 8.5. Such a decrease is predicted to alter patterns of biogenic carbonate formation and may also significantly affect other ocean biogeochemical cycles (Doney 2010, Orr et al. 2005, Feely et al. 2008).

In support of the coastal ocean monitoring and research objectives of the NOAA OA Program, as dictated by the Federal Ocean Acidification Research and Monitoring (FOARAM) Act, the Gulf of Mexico and East Coast Carbon (GOMECC) cruises were designed to obtain a snapshot of key carbon, physical, and biogeochemical parameters along the East and Gulf coasts of the U.S. This is the first effort to undertake comprehensive measurements of all primary inorganic carbon system parameters in the East and Gulf coasts of the U.S. Wang et al. (2013) used the first GOMECC-1 cruise (2007) dataset to show that the waters of the Northeastern U.S. shelves are more susceptible to acidification pressures than the southern counterparts. The most intensely buffered and supersaturated surface waters (aragonite saturation state,  $\Omega_{ar} > 5.0$ ) were in the northern Gulf of Mexico (nGOM) river-plume waters; the least intensely buffered and least supersaturated waters ( $\Omega_{ar} < 1.3$ ) were at depth in the Gulf of Maine. Many shell-forming organisms are sensitive to the magnitude and change of aragonite saturation state. Wanninkhof et al. (2015) compared the data collected from the first (2007) and the second (2012) cruises and investigated the change in surface and subsurface patterns of inorganic carbon parameters along the East and Gulf coasts of the U.S. The general features in GOMECC-2 are similar to those observed during the GOMECC-1 cruise. The results showed that the supersaturated surface waters in nGOM became less supersaturated during 2012 summer (Figure 1). Along the East coast, there was a large decrease in surface  $\Omega_{ar}$ . In the Northeast U.S., a decrease in inflow of the Labrador Sea slope water containing low  $\Omega_{ar}$  caused a large increase in  $\Omega_{ar}$ . The changes in  $\Omega_{ar}$  were largely explained in terms of changes in major circulation features and corresponding changes in T, S and inorganic carbon parameters rather than invasion of anthropogenic CO<sub>2</sub>. Cai et al. (2011) assessed the combined impact of eutrophication and OA on acidity using the data collected in the nGOM during May and August of 2007 and showed that eutrophication in those waters was associated with the enhanced OA of subsurface waters.

Although preliminary analysis of the data collected during the two GOMECC cruises showed measurable temporal pH and  $\Omega_{ar}$  changes along the eight major transects (Figure 1), it is not possible to determine if these temporal changes between the two cruises are due to trend or an artifact of the sparsely collected data. Indeed, the expected 2% average decrease in  $\Omega_{ar}$  due to increasing atmospheric CO<sub>2</sub> levels over the 5-year period was largely overshadowed by local and regional variability from changes in ocean circulation, remineralization/respiration and riverine inputs. In order to provide useful datasets for the OA research community and resource managers, it is important to filter out the seasonal cycle and high frequency variability from the multi-annual trend. Regional models of ocean carbon chemistry can generate synthetic

understanding of the past trends and can be also used for future OA projections. It is important to point out that, as demonstrated by Liu et al. (2012; 2015), coarse-resolution global models, such as Coupled Model Intercomparison Project phase-5 (CMIP5) climate models, are incapable of adequately simulating important regional ocean dynamic features in the GOM. Therefore, here we propose to use high-resolution regional ocean-biogeochemical models to properly simulate the historical and future variability of OA in the East and Gulf coasts of the U.S. We will fine tune and validate the models by using the extensive coverage of SOOP-OA and the resulting regional carbon flux maps that will be created under a separate project by R. van Hoodonk.

## **1.2 Objectives**

This project aims to develop, validate and use a high-resolution regional ocean-biogeochemistry model (1) to fill the temporal gap between the 5-yearly GOMECC cruise data; (2) to downscale the CMIP5 model projection of the carbon and biogeochemical parameters along the East and Gulf coasts of the U.S. for the 21st century, and (3) to optimize the observational strategy of the future GOMECC cruises.

## **1.3 Significance**

The GOMECC cruises were only performed during the 2007 and 2012 summer season. Therefore, it is important to fill in temporal gaps between GOMECC cruises, with the potential for this approach to be applied to other coasts in the future. Hindcast and projection of future OA at a fine-scale resolution is also identified as a critical gap and key objective for the OAP. The 5-year differences (2012 – 2007) of the carbon and biogeochemical variables along the East and Gulf coasts of the U.S. will be first estimated by using the real-time model run. By filling the spatial and temporal gaps and comparing trends seen at monitoring buoys and forecasts, more useful OA information along the East and Gulf coasts of the U.S. will be available to the managers for an efficient use of resources and observation strategies.

## **1.4 Technical Approach and Methodology**

To achieve the three major modeling objectives of this project, we propose to use two high-resolution regional ocean biogeochemistry models. These models will be used to simulate carbon, physical and biogeochemical processes along the East and Gulf coasts of the U.S. for the recent decades (1979 - present day) and for the entire 21st century. First, we will perform the global ocean-biogeochemistry ocean experimental run (1979-present). Then, the results of global model simulations will be used to provide the boundary conditions for the high-resolution regional models over the western North Atlantic Ocean (WNA, Figure 2).

### **1.4.1 Global ocean biogeochemistry model (MOM-TOPAZ)**

The newly released Modular Ocean Model version 5 (MOM5) will be coupled to the updated TOPAZ biogeochemical model (Tracers of Phytoplankton with Allometric Zooplankton, thereafter MOM-TOPAZ, Griffies et al., 2004, Gnanadesikan et al., 2006, Dunne et al., 2013). The global MOM-TOPAZ covers the global ocean with a grid size of 360×200 on a tripolar grid with a longitudinal resolution of about 1.0° and a variable latitudinal resolution of approximately 0.3° near the equator. There are 50 vertical layers. To spin up the global model, the temperature and salinity fields will be initialized based on hydrographic climatological fields obtained from the World Ocean Atlas 2013 (WOA13, <http://www.nodc.noaa.gov/OC5/woa13/>), and the model will be integrated for 500 years using the ERA-Interim surface flux fields at 1.0°×1.0° resolution

(<http://apps.ecmwf.int/datasets/data/interim-full-daily/>), which include 6-hourly surface winds, downward shortwave and longwave radiation, surface air temperature, surface specific humidity, and precipitation. The monthly river runoff is based on Dai and Trenberth (2002) and Dai et al. (2009). After the total of 500 years of spin-up run, the MOM-TOPAZ will be integrated from 1979 to the present day using the real-time ERA-Interim surface flux fields.

The biogeochemical component (TOPAZ) is a Nutrient-Phytoplankton-Zooplankton-Detritus (NPZD) model, which includes 30 tracers to describe the cycles of carbon, nitrogen, phosphorus, silicon, iron, oxygen, alkalinity and lithogenic material as well as pelagic calcite and aragonite and surface sediment calcite dynamics (Dunne et al., 2013). The modeled ecosystem is represented by three explicit phytoplankton groups (“small,” “large,” and diazotrophic), which are prognostic variables. The small group dominates under nutrient limitation; this size class resists sinking. Large phytoplankton represents diatoms and other phytoplankton that bloom and sink quickly. Finally, diazotrophs fix nitrogen gas directly from the atmosphere. Phytoplankton growth rates are modeled as a function of variable chlorophyll to carbon ratios and co-limited by nutrients and light. Phytoplankton loss and production of sinking detritus utilize the size-based relationship of Dunne et al. (2005) with mineral-driven penetration of sinking detritus (Klaas and Archer 2002; Dunne et al. 2007). TOPAZ diagnoses plankton mineral formation of calcite, and aragonite. TOPAZ includes seasonal time-scale dissolved organic material and heterotrophic biomass with fixed N:P and multiannual dissolved organic material with variable N:P. Gas exchange of O<sub>2</sub> and CO<sub>2</sub> follows Najjar and Orr (1998). Nitrification is inhibited by light after Ward et al. (1982). TOPAZ includes second-order iron scavenging with ligand kinetics, lithogenic particle scavenging, water column denitrification under suboxia, and sediment denitrification after Middelburg et al. (1996). In the absence of both NO<sub>3</sub> and O<sub>2</sub>, a respiration deficit is accumulated as negative O<sub>2</sub>. TOPAZ includes external inputs of atmospheric nitrogen deposition (Horowitz et al. 2003); lithogenic dust and soluble iron (Fan et al. 2006); river nitrogen (Seitzinger et al. 2005); and river inputs of dissolved inorganic carbon, alkalinity, and lithogenic material set to balance Holocene burial of calcite and lithogenic material (Dunne et al. 2007). Biogeochemical tracers will be initialized from WOA13 observations for NO<sub>3</sub>, NH<sub>4</sub>, PO<sub>4</sub>, SiO<sub>4</sub>, and O<sub>2</sub> and the GLObal Ocean Data Analysis Project (GLODAP; Key et al. 2004) for alkalinity and dissolved inorganic carbon (DIC). A more detailed description of the biogeochemical model structure can be found in Dunne et al. (2010, 2013). A schematic diagram that summarizes the global MOM-TOPAZ model simulation is shown in Figure 3.

#### **1.4.2 Regional Ocean Biogeochemical Model (MOM-TOPAZ and ROMS)**

To study ocean acidification along the East and Gulf coasts of the U.S., the high-resolution MOM-TOPAZ will be employed. The regional MOM-TOPAZ will have a fully eddy-resolving horizontal resolution of 1/12° over the western North Atlantic Ocean, the GOM and the Caribbean Sea (100°W-60°W, 10°N-45°N). The initial conditions are derived from the global model. For atmospheric forcing, the high-resolution (0.125°×0.125°) ERA-Interim surface flux fields will be used to force the regional model. A one-way nesting approach will be adopted here to connect the “parent model” (global MOM-TOPAZ) with the “child model” (WNA MOM-TOPAZ) via the eastern open boundary at 60°W (see Figure 2). The nested model will be forced by sea level fluctuations, all the prognostic tracers at the eastern open boundary and freshwater inflows at river heads. More specifically, along the eastern open boundary, Flather condition (Flather 1976) will be used for surface elevation and barotropic velocity. The Flather condition

can be thought of as applying an adjustment to the externally prescribed normal velocity based on the difference between modeled and externally prescribed surface elevations. The Orlanski radiation conditions (Orlanski, 1976) for tracers (including T, S, and biogeochemical tracers,  $\text{NO}_3$ ,  $\text{NH}_4$ ,  $\text{PO}_4$ ,  $\text{O}_2$ , etc.) and baroclinic velocity will be used in conjunction with relaxation (with time scale of 6hr inflow and 12hr outflow) to the regional solutions following Herzfeld et al. (2011; 2012). The sea surface elevation, current velocity and tracers will be also nudged in a sponge zone with a width of 20 grid point along the eastern open boundary to the boundary values obtained from the global MOM-TOPAZ.

The model domain is a region strongly influenced by fresh water and nutrients delivered from the major rivers, i.e. Mississippi and Atchafalaya River system. Thus, freshwater, nitrogen, and alkalinity input from major rivers along the East and Gulf coasts of the U.S. will be included in the regional model simulation. For rivers located inside the U.S., daily riverine fresh water discharge and nutrient concentrations, including  $\text{NO}_3$ ,  $\text{NH}_4$  and alkalinity values, will be retrieved from the US Geological Survey (USGS) river gauges (e.g., Aulenbach et al., 2007). For the Chesapeake Bay, at the riverine boundaries of 8 major tributaries, daily discharge will be prescribed using USGS and Chesapeake Bay Program (CBP) monitoring data. For the riverine alkalinity, if it is not available from USGS, the GOMECC and nGOM cruises data will also be used to provide the riverine alkalinity values along the East and Gulf coasts of the U.S. (Wanninkhof et al., 2014, Cai et al., 2010). For example, the Mississippi and Atchafalaya River System has the highest total alkalinity (TA,  $2400 \mu\text{mol kg}^{-1}$ ), whereas tropical margins influenced by the Amazon and Orinoco rivers have the lowest TA ( $\sim 300 \mu\text{mol kg}^{-1}$ ), the South Atlantic Bight ( $\sim 600 \mu\text{mol kg}^{-1}$ ), Mid-Atlantic Bight ( $\sim 700 \mu\text{mol kg}^{-1}$ ), and Labrador Sea ( $\sim 1100 \mu\text{mol kg}^{-1}$ ) are in the middle (Cai et al., 2010). Where the riverine data are not available, i.e. Mexican and Cuban rivers, we will instead utilize the long-term estimation or climatological means developed by Milliman and Farnsworth (2011), Fluentes-Yaco et al. (2001), and Nixon (1996). The model will be initialized with the T/S, sea surface elevation, current velocity, carbon and biogeochemical fields from the global MOM-TOPAZ. The model will run from 1979 to present day. A schematic diagram that summarizes the regional MOM-TOPAZ is shown in Figure 4. The model output will include the OA related variables, i.e.  $\text{pCO}_2$ ,  $\Omega_{\text{ar}}$ , hydrogen ion concentration ( $\text{H}^+$ ), DIC and TA.

The MOM-TOPAZ has already been used and proved successful for the coastal biogeochemical processes (Herzfeld et al 2011, 2012; Schmidt et al. 2012). Lee and Liu, PIs of this proposal have extensive experience in tuning a high-resolution MOM configured for the similar regional domain (Liu et al. 2015). A snapshot of salinity and ocean current during July/2007 using the high-resolution MOM is shown in Figure 5.

To ensure that the model simulation provides similar spatial and temporal variability as the observational cruise data, we also plan to use the high-resolution Regional Ocean Modeling System (ROMS, Haidvogel et al., 2008) to study the OA and biogeochemical processes in the East and Gulf coasts of the U.S. ROMS is a free-surface, terrain-following, primitive equations ocean model widely used by the scientific community for a diverse range of regional applications (e.g., Haidvogel et al., 2008). The physical ocean model will be coupled to the NPZD model developed by Fennel et al. (2006). This NPZD model includes two species of dissolved inorganic nitrogen ( $\text{NO}_3$  and  $\text{NH}_4$ ), one functional phytoplankton group, chlorophyll as a separate state

variable to allow for photoacclimation, one functional zooplankton group, and two pools of detritus representing large fast-sinking particles and small suspended particles (Fennel et al., 2006). Application of the nitrogen cycle model to the nGOM has been described and validated in Fennel et al. (2011) and dissolved oxygen has been added to the model as an additional state variable as described in Fennel et al. (2013). Fennel et al. (2006, 2011) and Xue et al. (2013) have examined the circulation and biogeochemical variability in the GOM using ROMS. For our ROMS hindcast simulation for the East and Gulf coasts of the U.S., the model domain, the resolution, surface forcing, initial and boundary conditions are the same as the regional MOM-TOPAZ, and the eastern OBCs will be obtained from the global MOM-TOPAZ (see Figure 4).

For future projections, the model domain and model parameters are same as the regional ocean-biogeochemistry model, while surface forcing, initial and boundary conditions are obtained from the CMIP5 model simulations under two future emission scenarios, closely following the modeling strategy used in Liu et al. (2012, 2015). The CMIP5 model data will be downloaded from the CMIP5 webpage (<http://cmip-pcmdi.llnl.gov/cmip5>) for the two future emission scenarios (RCP4.5 and RCP8.5). The RCP4.5 and RCP8.5 scenarios represent the medium-low and high emission scenarios, respectively (Taylor et al., 2012). We will use either the regional MOM-TOPAZ or ROMS depending on their ability to reproduce the carbon and biogeochemical variables from the GOMECC cruises.

## **1.5 Proposed Tasks**

### **1.5.1 Task-1) Model validation and improvement**

The high-resolution hindcast regional simulations (1979-present) will be compared with available observations including the past two GOMECC cruise data and the 3rd GOMECC cruise data, when they become available, to determine if the model could reasonably simulate spatial and temporal variations of carbon, physical, and biogeochemical parameters along the East and Gulf coasts of the U.S. More specifically, the regional model output from MOM-TOPAZ and ROMS will be compared with available observations primarily from GOMECC-1 and GOMECC-2 in terms of physical, biogeochemical and carbon variables, including T, S, Chl, pH, pCO<sub>2</sub>, DIC and TA. The aragonite saturation states ( $\Omega_{ar}$ ) will be used as a prime OA indicator for model-data comparison. The spatial and temporal variability of those fields, including the intraseasonal and seasonal variability, will be examined. This variability will be compared with the surface SOOP-OA data and data from the Surface Ocean Carbon Atlas (SOCAT) database ([www.socat.info](http://www.socat.info); see Figure 6 for the pCO<sub>2</sub> pattern obtained from the SOOP-OA cruises during 1979-present) with focus on pCO<sub>2</sub> that is the prime indicator of OA. The surface water pH, TA and DIC discrete data taken from the SOOP-OA cruises at the frequency of about twice per year with 30-80 samples per cruise since 2012 will be directly compared with the model output at the corresponding time and location. Regional scale comparisons will be made with the empirical maps for the region with monthly resolution using the SOOP-OA data and remotely sensing data following the Caribbean Ocean Acidification data suite as detailed in Gledhill et al. (2008, 2009) The statistical methods, including Taylor diagrams (Xue et al., 2013), will also be used to examine how well modeled and observed patterns of the OA variables match each other in terms of their correlation, their root mean-square difference (RMSD), and their normalized standard deviations. If necessary, a set of sensitivity experiments will be performed to improve the model performance.

### **1.5.2 Task-2) Determine multi-annual trend in the GOMECC cruise data**

After validating, the regional hindcast models will be used to fill the temporal gap between the 1st and 2nd GOMECC cruise data. The 5-year trend (2012 – 2007) of the carbon and biogeochemical variables along the East and Gulf coasts of the U.S. will be first estimated by using the real-time model run. Then, we will determine to what extent the simulated 5-year trend is affected by the sampling frequency, which will range from 5-yearly to bi-monthly. As suggested by Wanninkhof (2015), the OA variability is strongly influenced by large-scale oceanographic changes and the coastal processes. The water mass properties and current variability, which affect the carbon variability in the study area, will also be examined. By performing statistical analysis of the model output, we will attempt to provide the model-based confidence level of the 5-year differences derived from the 1st and 2nd GOMECC cruise data, and also from the 3rd GOMECC cruise data when they become available.

### **1.5.3 Task-3) Future projection of OA along the East and Gulf coasts of the U.S.**

We will downscale the CMIP5 models using either the high-resolution MOM-TOPAZ or ROMS, depending on their performances, to properly simulate the future OA along the East and Gulf coasts of the U.S. The downscaling simulations will be performed for the period of 2006 – 2100 under two climate change scenarios: RCP4.5 (medium-low emission) and RCP8.5 (high emission). Based on the model analyses from the task-2 and -3 described above, an observational strategy of the future GOMECC cruises suitable for elucidating multi-annual trend of carbon and biogeochemical variables for surface and subsurface along the East and Gulf coasts of the U.S. will be provided.

### **1.5.4 Future Tasks**

After completing the proposed three tasks, we plan to use the super-high resolution (2km) shelf model to further study the OA and biogeochemical processes in the East and Gulf coasts of the U.S. The super-high resolution will provide insights on OA at local scales. While this task cannot be performed with the resources requested, our efforts in the proposed work plan are geared towards this goal. Aside from the computational challenges of nesting the 2km resolution model into the high-resolution domain, continental and benthic boundary conditions need to be established, along with the physical forcing at the land-ocean interface to properly represent the environment.

## **1.6 Project Management**

PIs Lee and Wanninkhof will be in charge of the project management. Wanninkhof works with the NOAA OA program. Along with Barbero, he is in charge of the GOMECC and SOOP-OA cruises and they have extensive experience about the OA variability along the East and Gulf coasts of the U.S. (Wanninkhof et al., 2014; 2015). Lee and Liu will lead the ocean-biogeochemical modeling component of the proposal, define the experiments and run the hindcast and forecast model simulations. Lee has extensive experience in ocean modeling at both regional and global scales, focusing on the areas of Atlantic climate change and variability. Liu has extensive experience in the regional ocean modeling (Liu et al., 2012; 2013; 2015), and has already performed downscaled high-resolution MOM model simulations, focusing on the Gulf of Mexico and Caribbean Sea (Liu et al., 2012; 2015). Wanninkhof and Barbero will be involved with the carbon and biogeochemical parameters for validating the hindcast and forecast

simulations. van Hooijdonk will help to tune the ocean-biogeochemical model and validate the model output using the ocean acidification product suite for the realm, which he is developing. He will also use the novel downscaling methodology that he has developed (van Hooijdonk et al. 2015). All PIs will collaborate on the analysis and model/data comparisons, and synthesizing and disseminating the results via scientific papers, report or presentations.

### 1.7 Schedule – Timeline – Metrics

The proposed study will be performed over a 3-year period. The first year of the project will be primarily devoted to set up and tune the ocean-biogeochemical model. The global model will first be executed to provide the boundary conditions for the regional hindcast models. The regional hindcast model simulations (i.e., regional MOM-TOPAZ and ROMS) will be performed, tuned and compared with available observations including the GOMECC cruises. If necessary, a set of sensitivity experiments will be performed to improve the model performance. In year 2, we will mainly examine the spatial and temporal variations of carbon, physical, and biogeochemical parameters along the East and Gulf coasts of the U.S. and determine multi-annual trends in the GOMECC cruise data. In year 3, we will use the regional high-resolution model to project the future OA variability in the East and Gulf coasts of the U.S. More specifically, we will proceed as follows, in terms of the tasks detailed in Section 1.5:

	Task-1 Model Setup & Run	Task-2 Model Validation	Task-3 Future Projection
FY15	×		
FY16	×	×	×
FY17			×

### 1.8 Relevance and outcome of work

This project will directly address the FOARAM Research Priority Theme 3): “Modeling to Predict Changes in the Ocean Carbon Cycle and Impacts on Marine Ecosystems and Organisms.” It will also be applicable to FOARAM Research Priority Theme 1) “Research to Understand Responses to Ocean Acidification”. The benefits of the proposed work relate directly to improve the understanding of the regional biogeochemical processes of OA over the East and Gulf coasts of the U.S. and its impact on marine ecosystems, which will further enhance the existing OA observational and experimental technologies and optimize the observational strategy of the future GOMECC cruises.

### 1.9 Deliverables

Deliverables from this project will include:

- 1) High-resolution ocean-biogeochemical hindcast for the East and Gulf coasts of the U.S. for 1979-present day, including carbon biogeochemical outputs such as pH, pCO<sub>2</sub>, DIC, TA and Ω<sub>ar</sub> at multiple depths
- 2) Future projections of OA variability for the East and Gulf coasts of the U.S. for 2006-2010
- 3) Estimates and analysis of the spatial and temporal OA variability along East and Gulf coasts of the U.S.
- 4) Publication of results in scientific journals, and in FOARAM reports
- 5) Formal presentation of results to OA scientists and resource managers



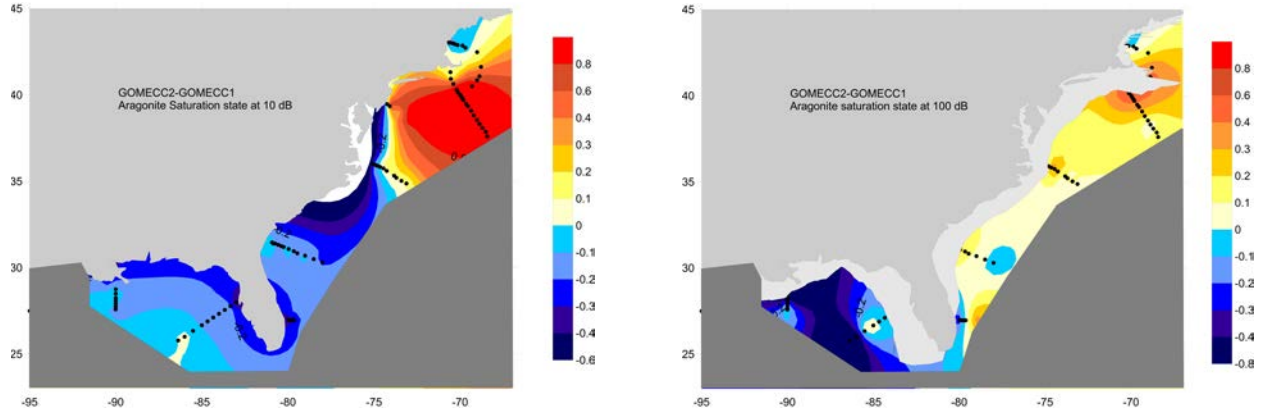
## References and Citations

- Aulenbach, B. T., H. T. Buxton, W. T. Battaglin, and R. H. Coupe, 2007. Streamflow and nutrient fluxes of the Mississippi-Atchafalaya River Basin and subbasins for the period of record through 2005, US Geological Survey Open-File Report 2007-1080.
- Bopp, L., L. Resplandy, J.C. Orr, S.C. Doney, J.P. Dunne, M. Gehlen, P. Halloran, C. Heinze, T. Ilyina, R.Séférian, J. Tjiputra, and M. Vichi, 2013. Multiple stressors of ocean ecosystems in the 21st century: projections with CMIP5 models, *Biogeosciences*, 10, 6225-6245, doi:10.5194/bg-10-6225-2013.
- Cai, W.-J., X. Hu, W.-J. Huang, L.-Q. Jiang, Y. Wang, T.-H. Peng, and X. Zhang, 2010. Alkalinity distribution in the western North Atlantic Ocean margins, *J. Geophys. Res.*, 115, C08014, doi:10.1029/2009JC005482.
- Cai, W.-J., X. Hu, W.-J. Huang, M.C. Murrell, J.C. Lehrter, S.E. Lohrenz, W.-C. Chou, W. Zhai, J. T. Hollibaugh, Y. Wang, P. Zhao, X. Guo, K. Gundersen, M. Dai, G.-C. Gong, 2011. Acidification of subsurface coastal waters enhanced by eutrophication, *Nat. Geosci.* <http://dx.doi.org/10.1038/NGEO1297>.
- Dai, A., and K.E. Trenberth, 2002: Estimates of freshwater discharge from continents: Latitudinal and seasonal variations. *J. Hydrometeorol.*, 3, 660-687.
- Dai, A., T. Qian, K. E. Trenberth, and J. D Milliman, 2009: Changes in continental freshwater discharge from 1948-2004. *J. Climate*, 22, 2773-2791.
- Doney, S.D. 2010. The growing human footprint on coastal and open-ocean biogeochemistry, *Science*, 328, pp. 1512–1516.
- Dunne, J.P., R.A. Armstrong, A. Gnanadesikan, and J.L. Sarmiento, 2005. Empirical and mechanistic models for particle export ratio. *Global Biogeochem. Cycles*, 19, GB4026, doi:10.1029/2004GB002390.
- Dunne, J.P., J. L. Sarmiento, and A. Gnanadesikan, 2007. A synthesis of global particle export from the surface ocean and cycling through the ocean interior and on the seafloor. *Global Biogeochem. Cycles*, 21, GB4006, doi:10.1029/2006GB002907.
- Dunne, J. P., A. Gnanadesikan, J. L. Sarmiento and R. D. Slater, 2010. Technical description of the prototype version (v0) of Tracers of Phytoplankton with Allometric Zooplankton (TOPAZ) ocean biogeochemical model as used in the Princeton IFMIP model, *Biogeosciences Supplement*, 7, 3593.
- Dunne, J.P., J. John, E. Shevliakova, R.J. Stouffer, J.P. Krasting, et al., 2013. GFDL's ESM2 global coupled climate-carbon Earth System Models Part II: Carbon system formulation and baseline simulation characteristics. *J. Clim.*, DOI:10.1175/JCLI-D-12-00150.1.
- Fabry, V.J., B.A. Seibel, R.A. Feely, and J.C. Orr, 2008. Impacts of ocean acidification on marine fauna and ecosystem processes. – *ICES Journal of Marine Science*, 65: 414–432.
- Fan, S.-M., W.J. Moxim, and H. Levy II, 2006. Aeolian input of bioavailable iron to the ocean. *Geophys. Res. Lett.*, 33, L07602, doi:10.1029/2005GL024852.
- Feely R.A., C.L. Sabine, J.M. Hernandez-Ayon, D. Ianson, B. Hales., 2008. Evidence for Upwelling of Corrosive “Acidified” Water onto the Continental Shelf. *Science* 1155676.
- Fennel, K., J. Wilkin, J. Levin, J. Moisan, J. O’Reilly, and D.B. Haidvogel, 2006. Nitrogen cycling in the Middle Atlantic Bight: results from a three-dimensional model and implications for the North Atlantic nitrogen budget, *Global Biogeochem. Cy.*, 20, GB3007, doi:10.1029/2005GB002456.

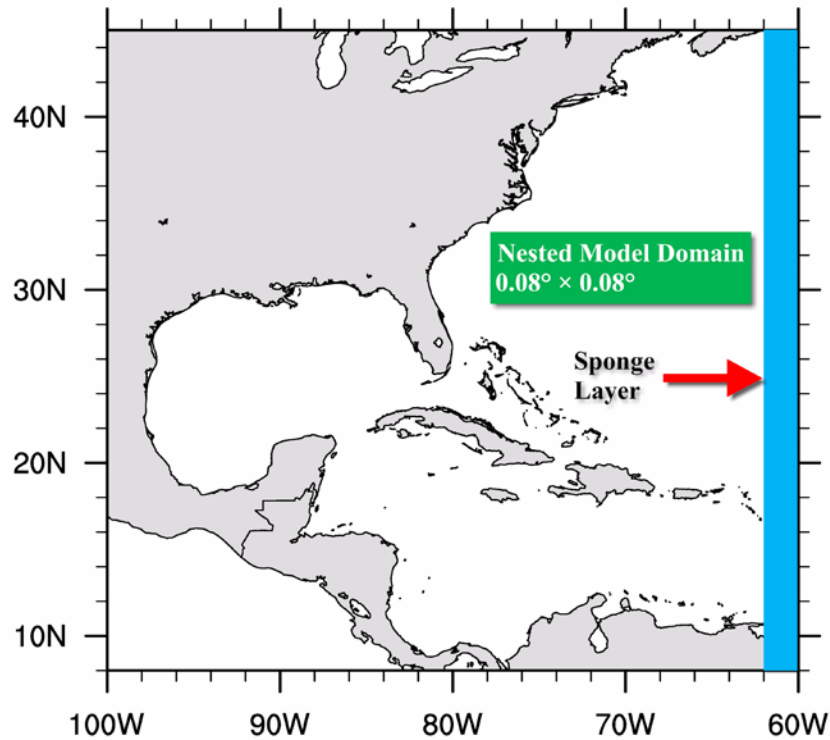
- Fennel, K., R. Hetland, Y. Feng, and S. DiMarco, 2011. A coupled physical-biological model of the Northern Gulf of Mexico shelf: model description, validation and analysis of phytoplankton variability, *Biogeosciences*, 8, 1881–1899, doi:10.5194/bg-8-1881-2011.
- Fennel, K., J. Hu, A. Laurent, M. Marta-Almeida, and R. Hetland, 2013. Sensitivity of hypoxia predictions for the northern Gulf of Mexico to sediment oxygen consumption and model nesting, *J. Geophys. Res.*, 118, 990–1002, doi:10.1002/jgrc.20077.
- Flather, R. A. 1976. A tidal model of the northwest European continental shelf, *Mem. Soc. R. Sci. Liege*, 10, 141–164.
- Fuentes-Yaco, C., D.A.S. de Leon, M.A. Monreal-Gomez, and F. Vera-Herrera, 2001. Environmental forcing in a tropical estuarine ecosystem the Palizada River in the southern Gulf of Mexico, *Mar. Freshwater Res.*, 52, 735–744.
- Gledhill, D.K., R. Wanninkhof, F.J. Millero, and M. Eakin, 2008. Ocean acidification of the greater Caribbean region, 1996-2006. *Journal of Geophysical Research*, 113(C10):C10031, 11 pp., doi:10.1029/2007JC004629.
- Gledhill, D.K., R. Wanninkhof, and C.M. Eakin, 2009. Observing ocean acidification from space. *Oceanography*, 22(4):48-60, doi:10.5670/oceanog.2009.96.
- Gnanadesikan, Anand, and Coauthors, 2006, GFDL's CM2 Global Coupled Climate Models. Part II: The Baseline Ocean Simulation. *J. Clim.*, 19, 675–697. doi: <http://dx.doi.org/10.1175/JCLI3630.1>.
- Griffies, S.M., M.J Harrison, R.C. Pacanowski, and A. Rosati, 2004, A Technical Guide to MOM4, GFDL Ocean Group Technical Report No. 5, Princeton, NJ: NOAA/Geophysical Fluid Dynamics Laboratory, 342 pp.
- Haidvogel, D. B., H. Arango, W. P. Budgell, B.D. Cornuelle, E. Curchitser, E. Di Lorenzo., et al., 2008. Ocean forecasting in terrain-following coordinates: Formulation and skill assessment of the Regional Ocean Modeling System, *J. Comput. Phys.*, 227, 3595–3624.
- Herzfeld, M., M Schmidt, S.M. Griffies, and Z. Liang, 2011. Realistic test cases for limited area ocean modelling. *Ocean Modelling*, 37(1-2), DOI:10.1016/j.ocemod.2010.12.008.
- Herzfeld, M., J. Andrewartha, 2012. A simple, stable and accurate Dirichlet open boundary condition for ocean model downscaling, *Ocean Modell.*, 43, pp. 1–21
- Henson, S. A., J.P. Dunne, and J.L. Sarmiento, 2009, Decadal variability in North Atlantic phytoplankton blooms. *J. Geophys. Res.*, 114, C04013, doi:10.1029/2008JC005139.
- Key, R. M., and Coauthors, 2004. A global ocean carbon climatology: Results from Global Data Analysis Project (GLODAP). *Global Biogeochem. Cycles*, 18, GB4031, doi:10.1029/2004GB002247.
- Klaas, C., and D. Archer, 2002. Association of sinking organic matter with various types of mineral ballast in the deep sea: Implications for the rain ratio. *Global Biogeochem. Cycles*, 16, 1116, doi:10.1029/2001GB001765.
- Lee, S.-K., W. Park, E. van Sebille, M.O. Baringer, C. Wang, D.B. Enfield, S. Yeager, and B.P. Kirtman, 2011. What caused the significant increase in Atlantic Ocean heat content since the mid-20th century? *Geophys. Res. Lett.*, 38, L17607, doi:10.1029/2011GL048856.
- Liu, Y., S.-K. Lee, B.A. Muhling, J.T. Lamkin and D.B. Enfield, 2012. Significant reduction of the Loop Current in the 21st century and its impact on the Gulf of Mexico. *J. Geophys. Res.*, 117, C05039, doi:10.1029/2011JC007555.
- Liu, Y., L. Xie, J.M. Morrison, and D. Kamykowski, 2013. Dynamic downscaling of the impact of climate change on the ocean circulation in the Galapagos Archipelago. *Adv. Meteorol.*, vol. 2014, 18 pp, <http://dx.doi.org/10.1155/2013/837432>.

- Liu, Y., S.-K. Lee, D.B. Enfield, C. Wang., B.A. Muhling, J.T. Lamkin, F. Muller-Karger, and M.A. Roffer, 2015. Potential impact of climate change on the Intra-Americas Sea: Part-1. A dynamic downscaling of the CMIP5 model projections. *J. Mar. Syst.*, 148, 56–69, <http://dx.doi.org/10.1016/j.jmarsys.2015.01.007>.
- Middelburg, J.J., K. Soetaert, P.M.J. Herman, and C.H.R. Heip, 1996. Denitrification in marine sediments: A model study. *Global Biogeochem. Cycles*, 10, 661–673, doi:10.1029/96GB02562.
- Milliman, J.D. and K.L. Farnsworth., 2011. River discharge to the coastal ocean: a global synthesis, Cambridge University Press, Cambridge, New York, viii, 384 pp.
- Najjar, R. and J.C. Orr, 1998. Design of OCMIP-2 simulations of chlorofluorocarbons, the solubility pump and common biogeochemistry. LSCE/CEA Saclay Internal OCMIP Rep., 25 pp
- Nixon, S.W., J.W. Ammerman, L.P. Atkinson, V.M. Berounsky, G. Billen, W.C. Boicourt, et al., 1996. The fate of nitrogen and phosphorus at the land sea margin of the North Atlantic Ocean, *Biogeochemistry*, 35, 141–180.
- Orlanski, I., 1976. A simple boundary condition for unbounded hyperbolic flows. *Journal of Computational Physics*, 21, 251–269.
- Orr, J.C., V.J. Fabry, O. Aumont, et al., 2005. Anthropogenic ocean acidification over the twenty-first century and its impact on calcifying organisms. *Nature*, 437, 681–686.
- Schmidt, M., A. Eggert., 2012. A regional 3D coupled ecosystem model of the Benguela upwelling system, *IOW Marine Science Reports*, 87, 1–67.
- Taylor, K.E., R.J. Stouffer, G.A. Meehl, 2012. An overview of CMIP5 and the experiment design, *Bull. Am. Meteorol. Soc.*, 93, pp. 485–498, <http://dx.doi.org/10.1175/BAMS-D-11-00094.1>.
- Thomas, H., et al., 2007, Rapid decline of the CO<sub>2</sub> buffering capacity in the North Sea and implications for the North Atlantic Ocean, *Global Biogeochem. Cycles*, 21, GB4001, doi:10.1029/2006GB002825.
- van Hooidek, R., J. Maynard, Y. Liu and S.-K. Lee., 2015. Downscaled climate model projections of coral bleaching for the Caribbean. *Glob Change Biol*, accepted.
- Wang, Z. A., R. Wanninkhof, T.-H. Peng, W.-J. Cai, X. Hu, W.-J. Huang, R. Byrne, 2013. The marine inorganic carbon system along the Gulf of Mexico and Atlantic coasts of the United States: insights from a transregional coastal carbon study, *Limnol. Oceanogr.*, 58, pp. 325–342, <http://dx.doi.org/10.4319/lo.2013.58.1.0325>.
- Wanninkhof, R., L. Barbero, R. Byrne, W.-J. Cai, W.-J. Huang, J.-Z. Zhang, M. Baringer, C. Langdon, 2015. Ocean acidification along the Gulf Coast and East Coast of the USA, *Cont. Shelf Res.*, 98, 54–71, doi:10.1016/j.csr.2015.02.008.
- Wanninkhof, R., L. Barbero, M. Baringer, R. Byrne, W.-J. Cai, C. Langdon, S. Lohrenz, J. Salisbury, J.-Z. Zhang, 2014. Dissolved Inorganic Carbon, Total Alkalinity, pH, fUgacity Of Carbon Dioxide, and Other Variables from Profile and Surface Observations Using CTD, Niskin bottle, Flow Through Pump and Other Instruments from the Ronald H. Brown in the Gulf of Mexico and East Coast of the United States from 2012-07-22 to 2012-08-13, NODC Accession 0117971, doi: 10.7289/V5542KJ.
- Ward, B. B., R. J. Olson, and M. J. Perry, 1982. Microbial nitrification rates in the primary nitrite maximum off Southern California. *Deep-Sea Res.*, 29, 247–255.

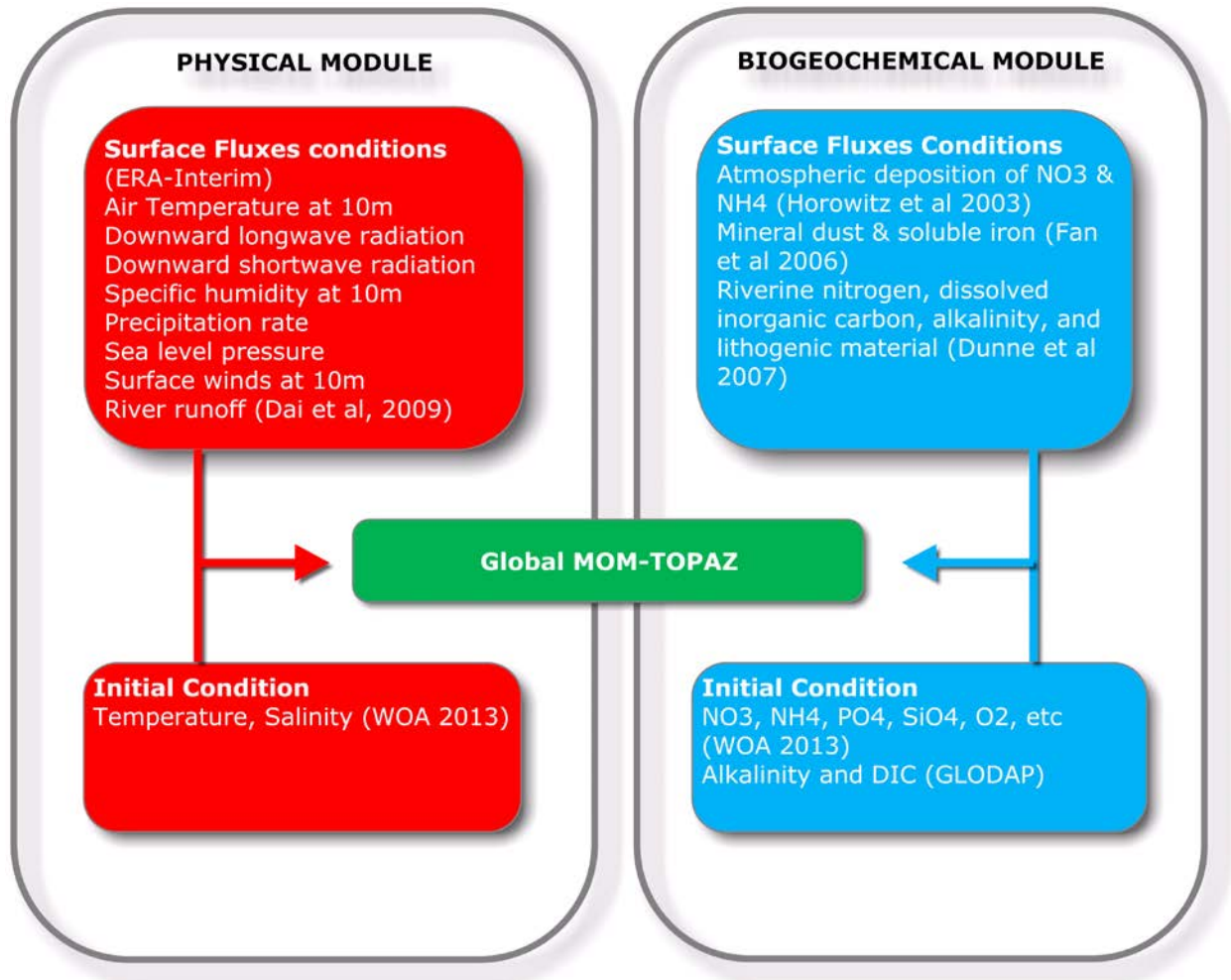
## Figures



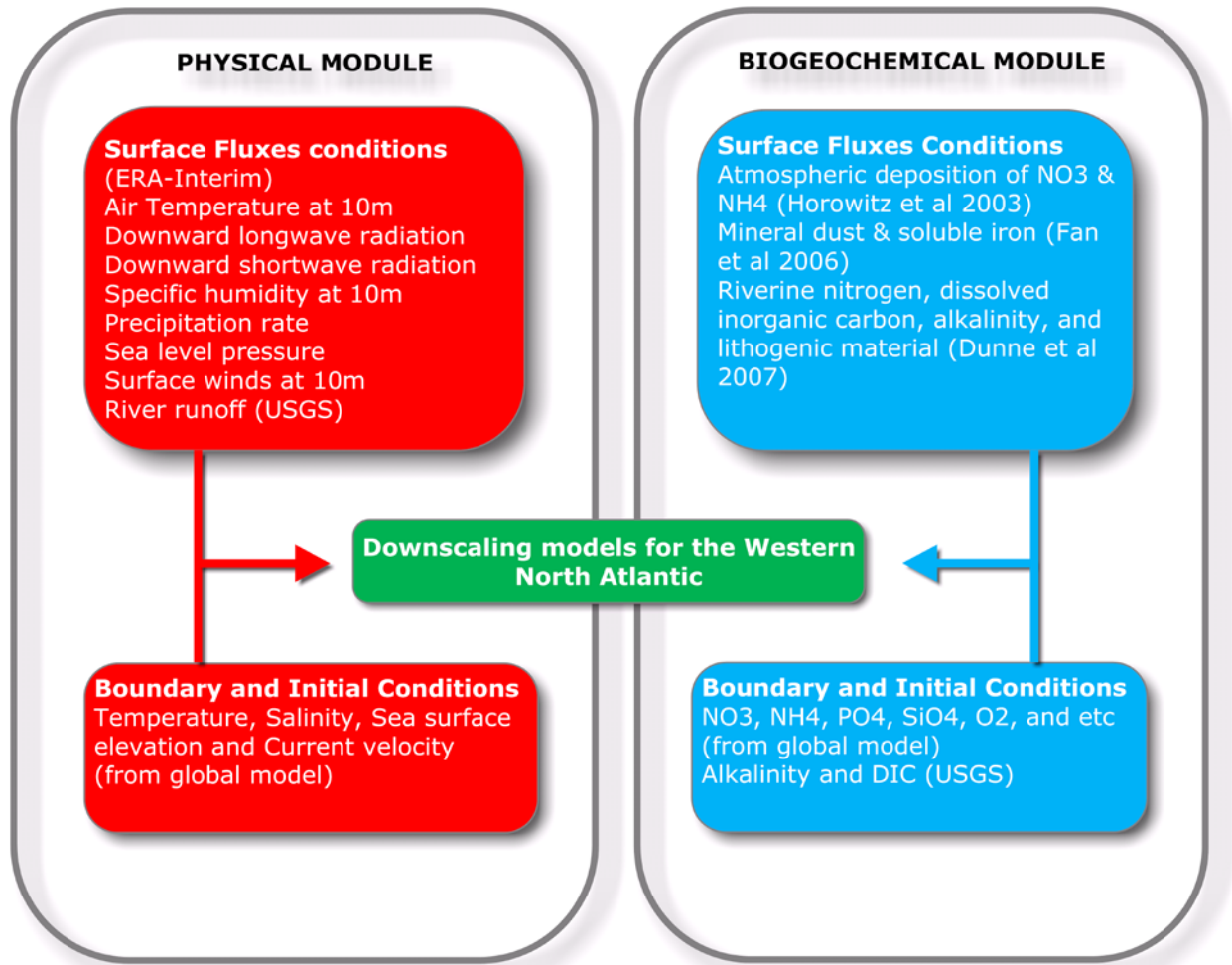
**Figure 1.** Differences in  $\Omega_{ar}$  along isosurfaces of (left panel) 10 dbar and (right panel) 100 dbar between GOMECC-2 and GOMECC-1. Data from the cross-shelf transects are extrapolated, bin-averaged in  $0.5^\circ$  grids and then subtracted. GOMECC-2 stations are shown. From Wanninkhof et al (2015).



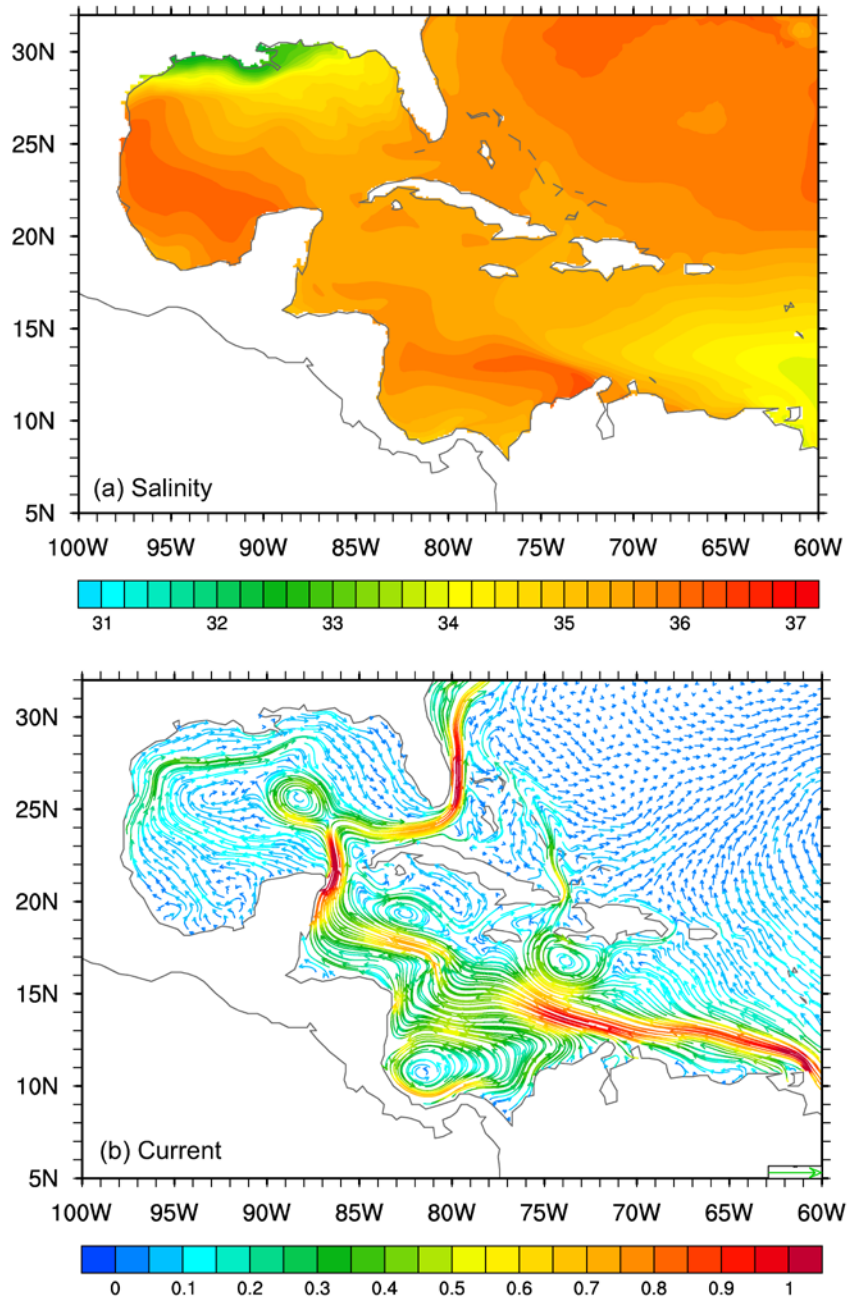
**Figure 2.** Regional high-resolution model domain. Light blue region show the sponge zone along the east open boundary ( $60^\circ\text{W}$ ). In this zone, the sea surface elevation, current velocity and tracers will be also nudged to the boundary values obtained from the global MOM-TOPAZ.



**Figure 3.** A schematic diagram for the global MOM-TOPAZ simulation.

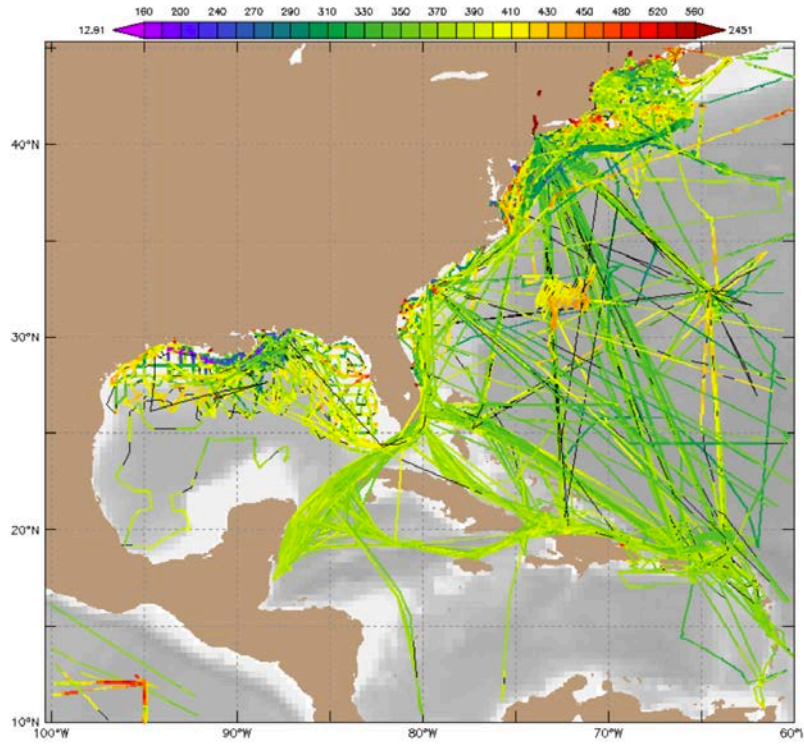


**Figure 4.** A schematic diagram for the regional MOM-TOPAZ and ROMS over the western North Atlantic Ocean.



**Figure 5.** A snapshot of (upper panel) salinity and (lower panel) ocean current during July/2007 obtained from the high-resolution MOM simulation. Reproduced from Liu et al. (2015).





**Figure 6.** The pCO<sub>2</sub> pattern obtained from the SOOP-OA cruises during 1979-2014.



## Sang-Ki Lee

Cooperative Institute for Marine and Atmospheric Studies, University of Miami  
4600 Rickenbacker Causeway, Miami, FL 33149

[Sang-Ki.Lee@noaa.gov](mailto:Sang-Ki.Lee@noaa.gov)

<http://www.aoml.noaa.gov/phod/people/lee>

### **Present Position**

Scientist, with University of Miami, Cooperative Institute for Marine and Atmospheric Studies

### **Education**

PhD, Old Dominion University, Norfolk, Va (Oceanography)	1995
MSc, Old Dominion University, Norfolk, Va (Oceanography)	1993
BSc, Inha University, Incheon, South Korea (Oceanography)	1991

### **Professional Service**

Scientist, CIMAS, University of Miami	2011 - Present
Associate Scientist, CIMAS, University of Miami	2007 - 2010
Assistant Scientist, CIMAS, University of Miami	2005 - 2007
Postdoctoral Associate, CIMAS, University of Miami	2002 - 2004
Associate Scientist: Maritime Research Institute, Samsung Heavy Industries	1996 - 2001
Graduate Research Assistant, Old Dominion University	1991 - 1995

### **Refereed publications (2013, 2014 and 2015)**

- Liu, H., C. Wang, S.-K Lee and D. B. Enfield, 2015: Inhomogeneous influence of the Atlantic warm pool on United States precipitation. *Atmos. Sci. Lett.*, 16, 63-69, doi:10.1002/asl2.521.
- Liu, Y., S.-K. Lee, D. B. Enfield, B. A. Muhling, J. T. Lamkin, F. Muller-Karger and M. A. Roffer, 2015: Potential impact of climate change on the Intra-Americas Seas: Part-1. A dynamic downscaling of the CMIP5 model projections. *J. Marine Syst.*, 148, 56-69, doi:10.1016/j.jmarsys.2015.01.007.
- Muhling B. A., Y. Liu, S.-K. Lee, J. T. Lamkin, M. A. Roffer, F. Muller-Karger and J. F. Walter, 2015: Potential impact of climate change on the Intra-Americas Seas: Part-2. Implications for Atlantic bluefin tuna and skipjack tuna adult and larval habitats. *J. Marine Syst.*, 148, 1-13, doi:10.1016/j.jmarsys.2015.01.010.
- van Hoodonk, R., J. A. Maynard, Y. Liu and S.-K. Lee, 2015: Downscaled projections of Caribbean coral bleaching that can inform conservation planning. *Glob. Change Biol.*, Accepted.
- Cheon, W. G., Y.-G. Park, J. R. Toggweiler and S.-K. Lee, 2014: The relationship of Weddell polynya and open-ocean deep convection to the Southern Hemisphere westerlies. *J. Phys. Oceanogr.*, 44, 694-713, doi: <http://dx.doi.org/10.1175/JPO-D-13-0112.1>
- Ji, X., J. D. Neelin, S.-K. Lee and C. R. Mechoso, 2014: Interhemispheric teleconnections from tropical heat sources in intermediate and simple models. *J. Climate*, 27, 684-697, doi: <http://dx.doi.org/10.1175/JCLI-D-13-00017.1>.
- Lee, S.-K., P. N. DiNezio, E.-S. Chung, S.-W. Yeh, A. T. Wittenberg and C. Wang, 2014: Spring persistence, transition and resurgence of El Nino. *Geophys. Res. Lett.*, 41, 8578-8585, doi:10.1002/2014GL062484.
- Lee, S.-K., B. E. Mapes, C. Wang, D. B. Enfield and S. J. Weaver, 2014: Springtime ENSO phase evolution and its relation to rainfall in the continental U.S. *Geophys. Res. Lett.*, 41, 1673-1680, doi:10.1002/2013GL059137.
- Wang, C., L. Zhang, S.-K. Lee, L. Wu and C. R. Mechoso, 2014: A global perspective on CMIP5 climate model biases. *Nature Clim. Change*, 4, 201-205, doi:10.1038/nclimate2118.

- Zhang, L., C. Wang and S.-K. Lee, 2014: Potential role of Atlantic warm pool-induced freshwater forcing in the Atlantic meridional overturning circulation: Ocean-sea ice coupled model simulations. *Climate Dynam.*, 43, 553-574, doi:10.1007/s00382-013-2034-z.
- Zhang, L. C. Wang, Z. Song, S.-K. Lee, 2014: Remote effect of the model cold bias in the tropical North Atlantic on the warm bias in the tropical southeastern Pacific. *J. Adv. Model. Earth Syst.*, 6, 1016-1026, doi:10.1002/2014MS000338.
- Lee, S.-K., C. R. Mechoso, C. Wang and J. D. Neelin, 2013: Interhemispheric influence of the northern summer monsoons on the southern subtropical anticyclones. *J. Climate*, 26, 10193-10204, doi:http://dx.doi.org/10.1175/JCLI-D-13-00106.1.
- Lee, S.-K., R. Atlas, D. B. Enfield, C. Wang and H. Liu, 2013: Is there an optimal ENSO pattern that enhances large-scale atmospheric processes conducive to major tornado outbreaks in the U.S.? *J. Climate*, 26, 1626-1642, doi:http://dx.doi.org/10.1175/JCLI-D-12-00128.1.
- Liu, H., C. Wang, S.-K. Lee and D. B. Enfield, 2013: Atlantic warm pool variability in the CMIP5 simulations. *J. Climate*, 26, 5315-5336, doi: http://dx.doi.org/10.1175/JCLI-D-12-00556.1.
- Menary, M. B, C. D. Roberts, M. D. Palmer, P. R. Halloran, L. Jackson, R. A. Wood, W. A. Mueller, D. Matei and S.-K. Lee, 2013: Mechanisms of aerosol-forced AMOC variability in a state of the art climate model. *J. Geophys. Res.*, 118, 2087-2096, doi:10.1002/jgrc.20178.
- Wang, C., L. Zhang, S.-K. Lee, 2013: Response of freshwater and sea surface salinity to variability of the Atlantic warm pool. *J. Climate*, 26, 1249-1267, doi:10.1175/JCLI-D-12-00284.1.

### **Current projects**

- (1) NOAA/CPO MAPP Program: Toward developing a seasonal outlook for the occurrence of major U. S. tornado outbreaks, PIs: S.-K. Lee, R. Atlas, C. Wang, D. B. Enfield, and S. Weaver, \$430.0K, August 1, 2012 to July 31, 2015.
- (2) NOAA/CPO MAPP Program: Variability and predictability of the Atlantic warm pool and its impacts on extreme events in North America, PIs: C. Wang, S.-K. Lee and D. B. Enfield, \$442.2K, August 1, 2012 to July 31, 2015.
- (3) NASA: Management and conservation of Atlantic Bluefin Tuna (*Thunnus Thynnus*) and other highly migratory fish in the Gulf of Mexico under IPCC climate change scenarios: A study using regional climate and habitat models, PIs: M. A. Roffer, J. T. Lamkin, F. E. Muller-Karger, S.-K. Lee, B. A. Muhling, and G. J. Goni, \$722K, 1 Sep 2011 – 31 Aug 2015.
- (4) NOAA: Sustained and targeted ocean observations for improving Atlantic tropical cyclone intensity and hurricane seasonal forecasts, PIs: G. Goni, S.-K. Lee, W. McCall, J. Morell, H.-S. Kim, C. Wang, D. Enfield, E. Ulhorn, and J. Cione, \$700K, 1 Feb 2014 – 31 Jan 2016.

### **Collaborators over past 48 months**

C. Wang, D. Enfield, M. Baringer, H. Liu and Y. Liu (AOML and CIMAS)  
 B. Kirtman, A. Clement, and B. Mapes (Univ. of Miami)  
 R. Mechoso, D. Neelin and X. Ji (UCLA)  
 P. DiNezio (Univ. of Hawaii)  
 F. Muller-Kargers (University of South Florida)  
 M. Roffer (ROFFS)  
 A. Wittenberg, B. Muhling and L. Zhang (GFDL)  
 J. Lamkin (NOAA-NMFS Miami)

## Yanyun Liu

Cooperative Institute for Marine and Atmospheric Studies, University of Miami  
NOAA Atlantic Oceanographic and Meteorological Laboratory  
4600 Rickenbacker Causeway, Miami, FL 33149  
[yanyun.liu@noaa.gov](mailto:yanyun.liu@noaa.gov)

### Current

Postdoctoral Associate, CIMAS, University of Miami and NOAA/AOML 2010 - present

### Education

PhD, North Carolina State University, Raleigh, NC (Marine Science) 2010  
MSc, Ocean University of China, P.R. China (Marine Meteorology) 2005  
Dual BSc, Ocean University of China, (Meteorology & Computer Science) 2002

### Professional experiences

Postdoctoral Associate, CIMAS, University of Miami and NOAA/AOML 2010 - present  
Graduate Research Assistant, North Carolina State University 2005 - 2010  
Graduate Research Assistant, Ocean University of China 2002 - 2005

### Publications

- Liu, Y.**, S.-K. Lee, C. Wang, D. B. Enfield, B. A. Muhling and J. T. Lamkin, 2015. Co-variability of North Atlantic sea surface temperature and ocean gyre circulation, submitted.
- van Hooijdonk, R., J. Maynard, **Y. Liu** and S.-K. Lee., 2015. Downscaled climate model projections of coral bleaching for the Caribbean. *Glob Change Biol*, accepted.
- Liu, Y.**, S.-K. Lee., D. B. Enfield, B. A. Muhling, J. T. Lamkin, F. E. Muller-Karger and M. A. Roffer., 2015. Potential impact of climate change on the Intra-Americas Sea: Part-1.A dynamic downscaling of the CMIP5 model projections. *J. Mar. Syst*, 148, 56-69, <http://dx.doi.org/10.1016/j.jmarsys.2015.01.007>.
- Muhling, B.A., **Y. Liu**, S.-K. Lee, J.T. Lamkin, M.A. Roffer and F.E. Muller-Karger., 2015. Potential impact of climate change on the Intra-Americas Sea: Part-2. Implications for Atlantic bluefin tuna and skipjack tuna adult and larval habitats. *J. Mar. Syst*, 148,1-13, <http://dx.doi.org/10.1016/j.jmarsys.2015.01.010>.
- Muller-Karger, F.E., J.P. Smith, S. Werner, R. Chen, M. Roffer, **Y. Liu**, B. Muhling, D. Lindo-Atichati, J. Lamkin, S. Cerdeira-Estrada, and D. B. Enfield, 2015. Natural variability of surface oceanographic conditions in the offshore Gulf of Mexico. *Prog. Oceanogr.* doi:10.1016/j.pocean.2014.12.007.
- Liu, Y.**, L. Xie, J. M. Morrison, D. Kamykowski and W. Sweet, 2014. Ocean circulation and water mass characteristics around the Galapagos Archipelago simulated by a multi-scale nested ocean circulation model. *Intl J. of Oceanogr.*, doi:10.1155/2014/198686, 16pp.
- Liu, Y.**, L. Xie, J. M. Morrison, and D. Kamykowski., 2013. Dynamic downscaling of the impact of climate change on the ocean circulation in the Galapagos Archipelago. *Adv. Meteorol*, 837432, doi:10.1155/2013/837432, 18 pp.
- Liu Y.**, S.-K. Lee, B. A. Muhling, J. T. Lamkin and D.B. Enfield, 2012. Significant reduction of the Loop Current in the 21st century and its impact on the Gulf of Mexico. *J. Geophys. Res.*, 117, C05039, doi:10.1029/2011JC007555.

- Muhling, B. A., S.-K. Lee, J. T. Lamkin, and **Y. Liu**, 2011. Predicting the effects of climate change on Bluefin tuna (*Thunnus thynnus*) spawning habitat in the Gulf of Mexico. ICES J. Mar. Sci., doi:10.1093/icesjms/fsr008.
- Sweet W. V., J. M. Morrison, **Y. Liu**, D. L. Kamykowski, B. A. Schaeffer, L. Xie, S. Banks, 2009. Tropical instability wave interactions within the Galápagos Archipelago, Deep Sea Res, Part I, 56 (8), pp 1217-1229.
- Schaeffer B. A., J. M. Morrison, D. Kamykowski, G. Feldman, L. Xie, **Y. Liu**, W.V. Sweet, A. McCulloch, 2009. Phytoplankton biomass distribution and identification of productive habitats within the Galapagos Marine Reserve by MODIS, a surface acquisition system, and in-situ measurements. Remote Sens. Environ, 112(6), pp. 3044-3054.
- Liu Q., **Y. Liu**, F. Huang, 2008. A study of the response of ENSO phenomena to external forcing in the tropical west Pacific Ocean, J. of Ocean University of China, 38, (3), 345-351.
- Liu Q., **Y. Liu**, 2008. An ability testing of experiment scheme for response of the intermediate ocean-atmosphere model to external forcing, J. of Ocean University of China, 38, (1), 1-6.
- Liu Y.**, Q. Liu, A. Pan, 2004. Seasonal-interannual and decadal variations of air-sea heat fluxes in the northern Pacific Ocean, J. of Ocean University of China. 34 (3), 341-350.

### **Field of interests**

Regional ocean modeling, Ocean-atmosphere interaction, Climate variability and climate changes, Ocean circulation dynamics, Biogeochemical ocean modeling

### **Professional skills**

Computer languages and software: FORTRAN, MATLAB, GRADS, NCL.

Ocean-Atmosphere model: Cane-Zebiak model, HYCOM, MICOM, MOM, ROMS.

### **Collaborators over past 48 months**

S.-K. Lee, D. B. Enfield (NOAA-AOML/PHOD)

J. T. Lamkin, (NOAA-NMFS/SEFSC)

B. A. Muhling (NOAA-GFDL)

M. A. Roffer, M. Upton, G. Gawlikowski (ROFFS)

F. Muller-Karger (University of South Florida)

R. Wanninkhof, R. van Hooidonk (NOAA-AOML/OCED)

J. M. Morrison (University of North Carolina, Wilmington)

D. Kamykowski, L. Xie, F. H. M. Semazzi (North Carolina State University)

March 24, 2015



**UNITED STATES DEPARTMENT OF COMMERCE**  
**National Oceanic and Atmospheric Administration**  
GEOPHYSICAL FLUID DYNAMICS LABORATORY  
Princeton University  
Forrestal Campus, US Route 1  
Post Office Box 308

TO: Dr. Rik Wanninkhof  
NOAA Atlantic Oceanographic and Meteorological Laboratory, Miami FL

Dr Sang-Ki Lee and Dr. Yanyun Liu  
University of Miami, Cooperative Institute for Marine and Atmos. Studies, Miami, FL

SUBJECT: Support of "High-resolution ocean-biogeochemistry modeling for the East and Gulf coast of the U.S. in support of the coastal monitoring and research objectives of the NOAA OA Program"

Dear Drs. Wanninkhof, Lee and Liu,

The purpose of this letter is to express my enthusiastic support for your proposal "High-resolution ocean-biogeochemistry modeling for the East and Gulf coast of the U.S. in support of the coastal monitoring and research objectives of the NOAA OA Program", which would utilize both the output from GFDL Earth System Model (ESM) simulations run as part of the 5<sup>th</sup> Coupled Model Intercomparison Project (CMIP5) in support of the Intergovernmental Panel on Climate Change's 5<sup>th</sup> Assessment as boundary conditions as well as the publicly available biogeochemical code for Tracers of Phytoplankton with Allometric Zooplankton Version 2 (TOPAZv2). If funded, I will be available to consult on the implementation of the TOPAZ code in the Modular Ocean Model version 4.1 that you have already demonstrated success in downscaling, and on interpretation of model output as it leads to new insights on biogeochemical downscaling. Building on the success of the physical downscaling effort, I hope to gain from your group's scientific insights on the strengths, limitations, and sensitivities of model representation of biogeochemistry, ecosystem and acidification in TOPAZ as it is applied to the topic of downscaled Earth System Projection of such sensitive environmental regions such as the Eastern Gulf of Mexico and Southeast Atlantic seaboard of the US which are critical and vulnerable foci of NOAA's environmental stewardship mandate. I have every hope and expectation that the results of this work should help us understand biogeochemical and ecosystem changes and acidification under climate change as well as the underlying physiological, ecological, and biogeochemical mechanisms to inform both the viability of NOAAs past and future strategies to monitor living marine resources under the influence of climate variability and change and associated GFDL modeling efforts.

Looking forward to our future collaborations,

A handwritten signature in blue ink, appearing to read "John Dunne".

John Dunne  
Head, Biogeochemistry, Ecosystems and Climate Group  
NOAA – Geophysical Fluid Dynamics laboratory  
201 Forrestal Rd, Princeton NJ 08540 USA  
John.Dunne@noaa.gov

