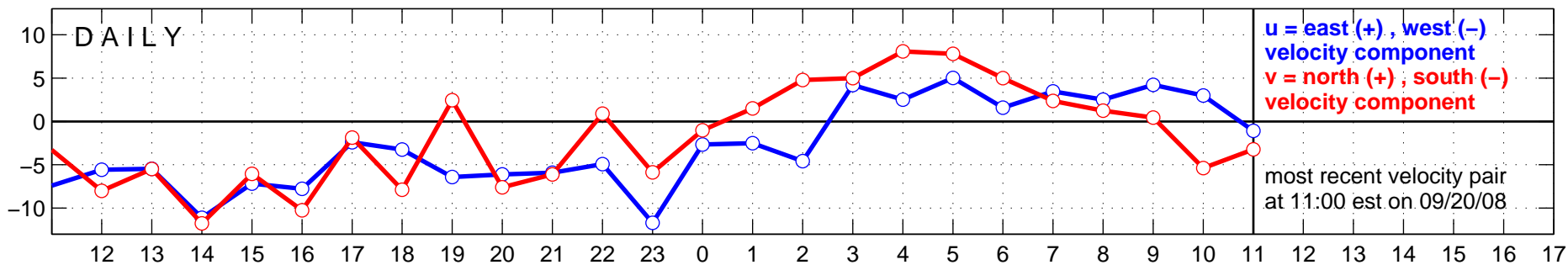
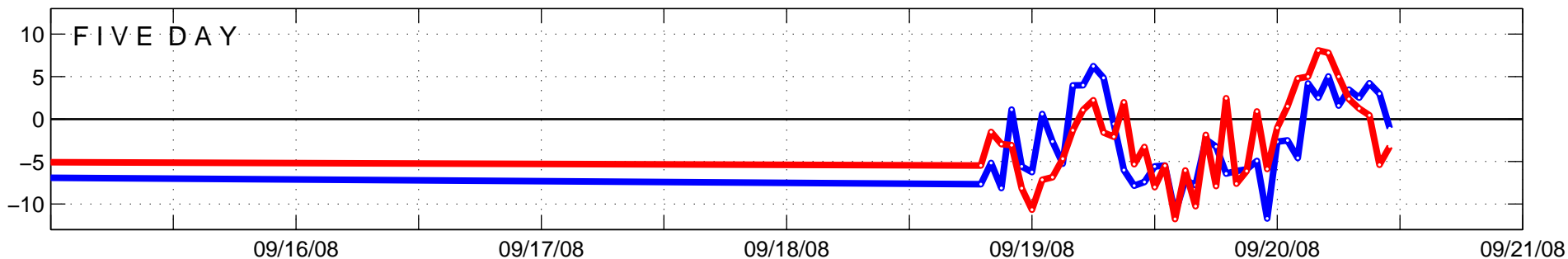
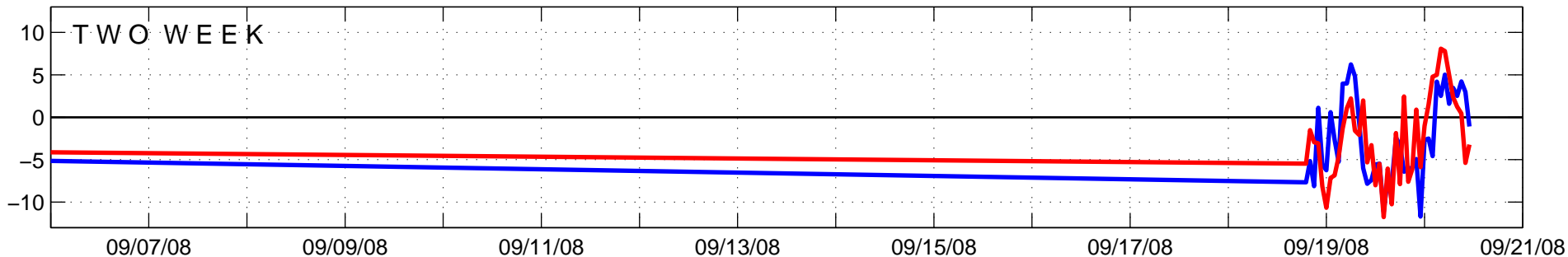
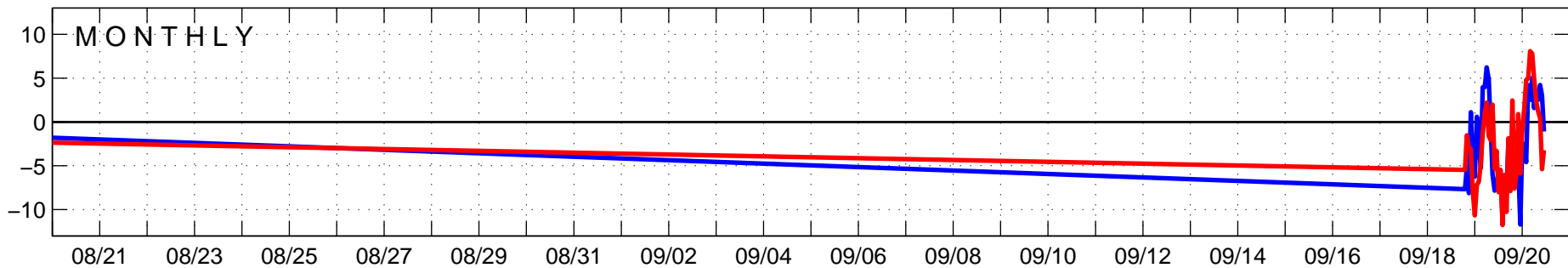


# BOTTOM VELOCITY (u, v in cm/s) – SFROS Mooring: Conch Reef, Florida

time-series data (est), bottom velocity (cm/s)  
plot generated at 11:51 est on 12/15/2008



most recent velocity pair  
at 11:00 est on 09/20/08

A real-time product of NOAA, UNCW, and UM/RSMAS. This product should be considered PRELIMINARY, and is intended for general scientific interest only!  
NOAA, UNCW, and UM/RSMAS cannot be held liable for the use of this product in any other manner. For further information, contact [ryan.smith@noaa.gov](mailto:ryan.smith@noaa.gov).