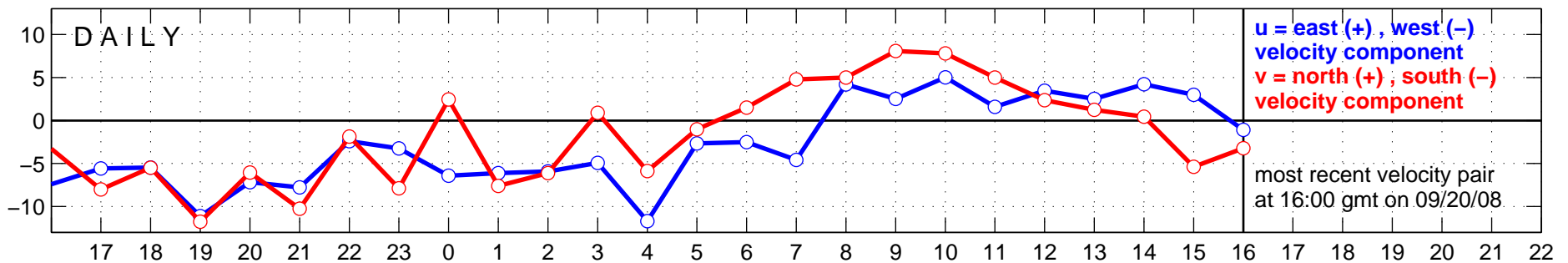
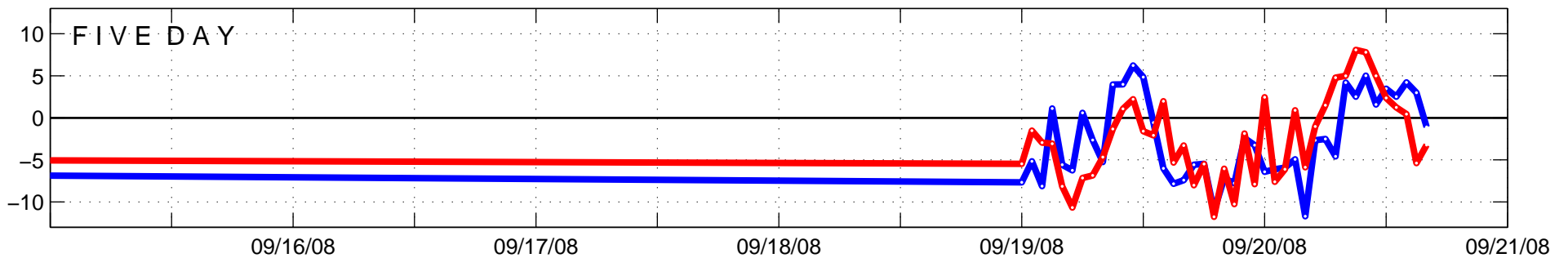
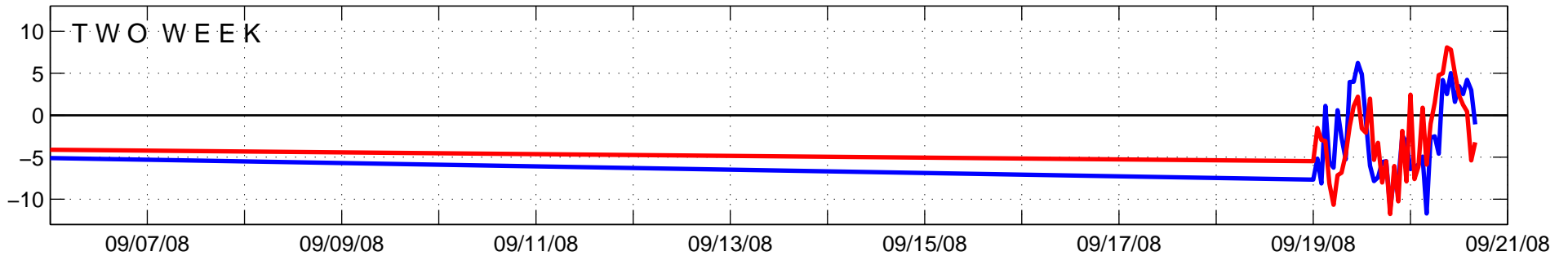
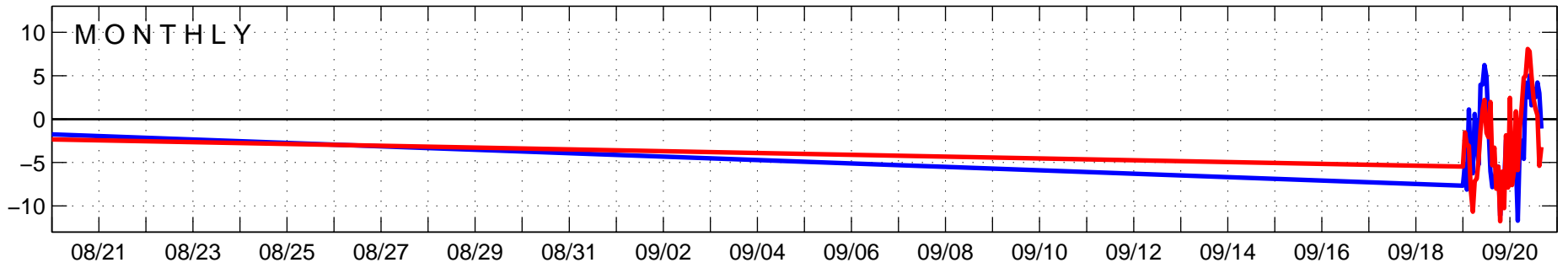


# BOTTOM VELOCITY (u, v in cm/s) – SFROS Mooring: Conch Reef, Florida

time-series data (gmt), bottom velocity (cm/s)  
plot generated at 16:51 gmt on 12/15/2008



u = east (+), west (-)  
velocity component  
v = north (+), south (-)  
velocity component

most recent velocity pair  
at 16:00 gmt on 09/20/08

A real-time product of NOAA, UNCW, and UM/RSMAS. This product should be considered PRELIMINARY, and is intended for general scientific interest only!  
NOAA, UNCW, and UM/RSMAS cannot be held liable for the use of this product in any other manner. For further information, contact [ryan.smith@noaa.gov](mailto:ryan.smith@noaa.gov).