

# Station : FC1809\_FINAL\_000 Figure 1

U(-) V(--); blue dots down cast; dotted shear; pentagon SADC **Start:** 26° 59.6380'N 79° 55.8715'W

06-Sep-2018 09:15:24

**End:** 27° 0.4303'N 79° 56.1088'W

06-Sep-2018 09:28:34

u-mean: -17 cm/s v-mean 136 cm/s

binsize do: 8 m binsize up: 8 m

S/N down : 20550 S/N up : 13493

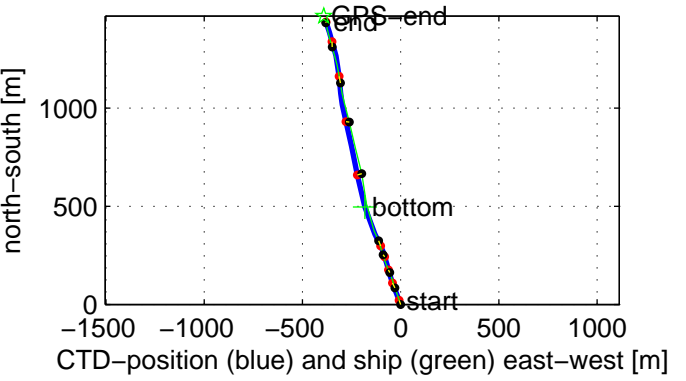
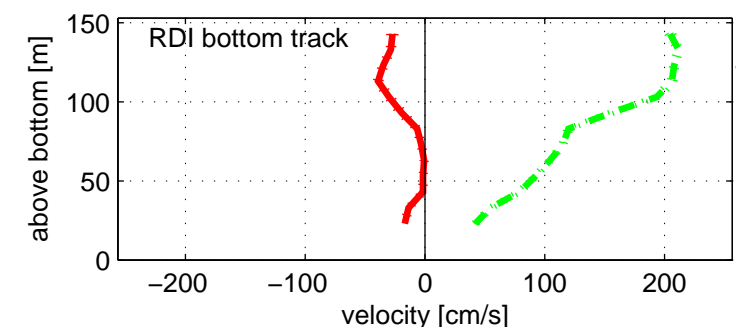
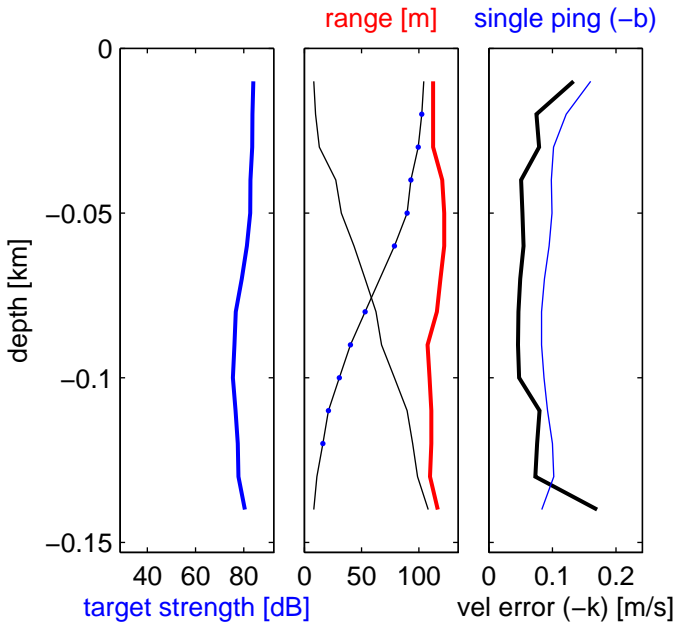
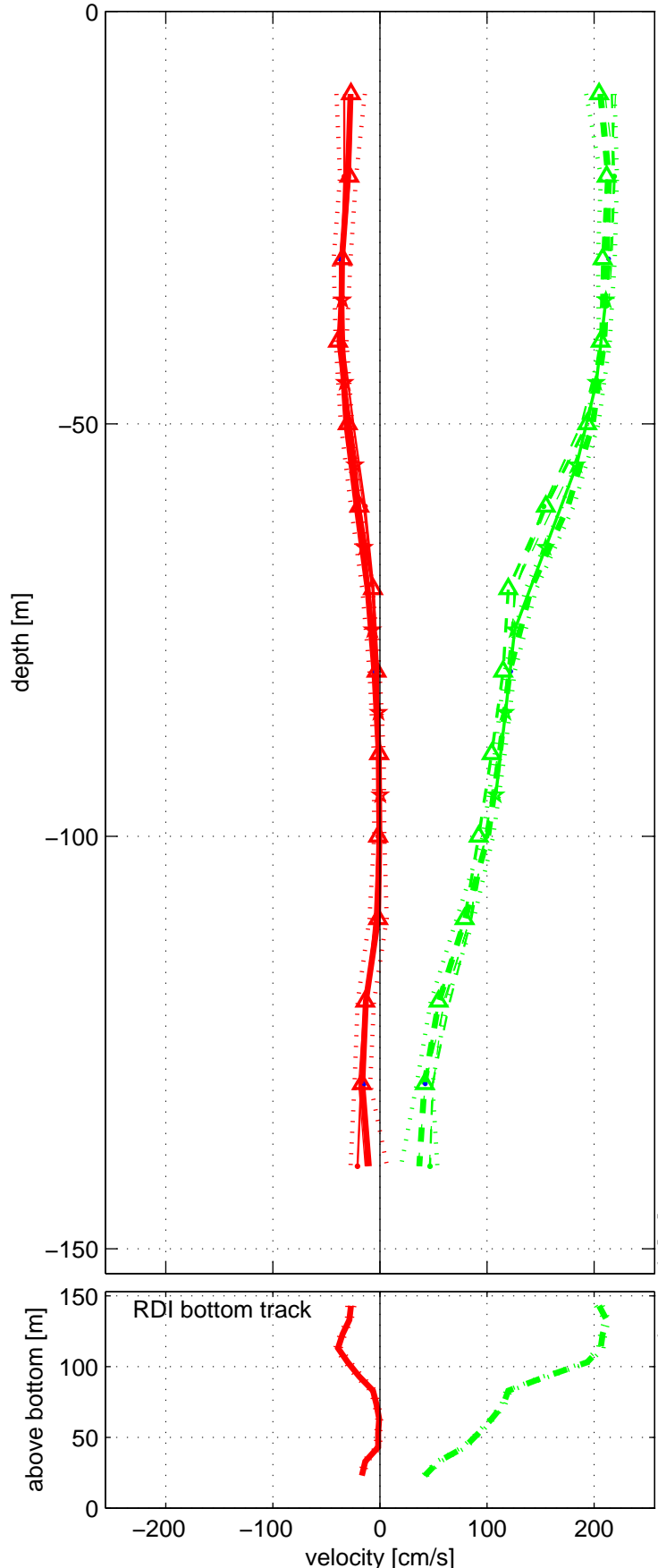
mag. deviation -7.1°

wdiff: 0.08 pglim: 0.3 elim 0.2

bar:1.0 bot:5.0 sad:5.0

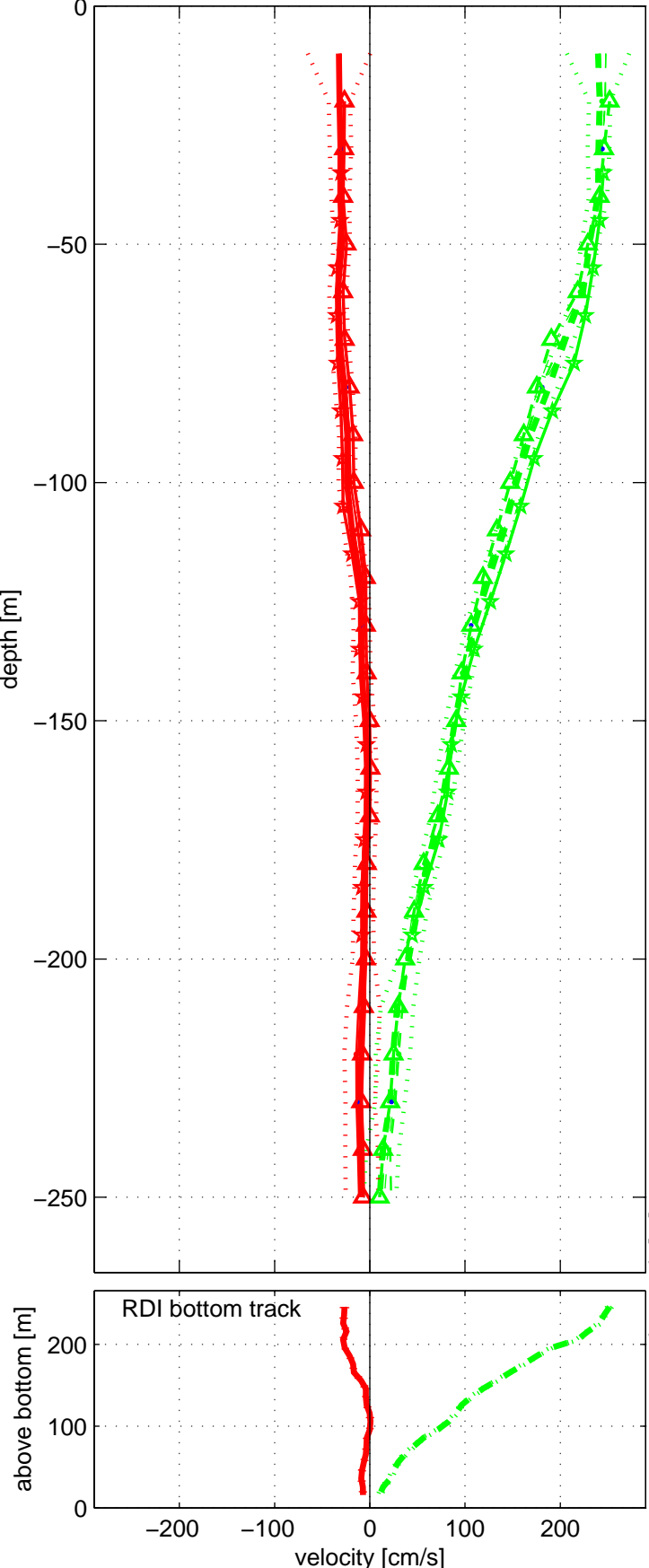
weightmin 0.1 weightpower: 1.0

max depth: 132 m bottom: 153 m

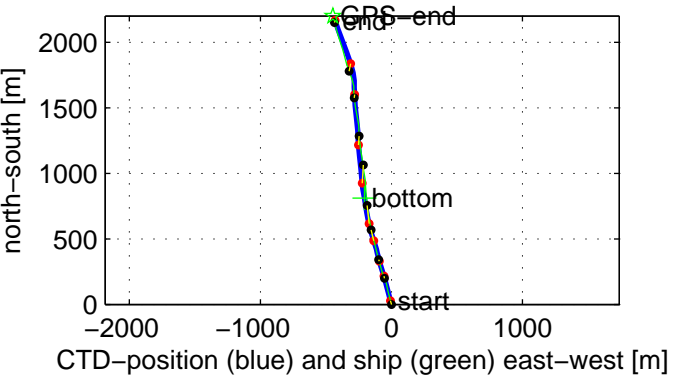
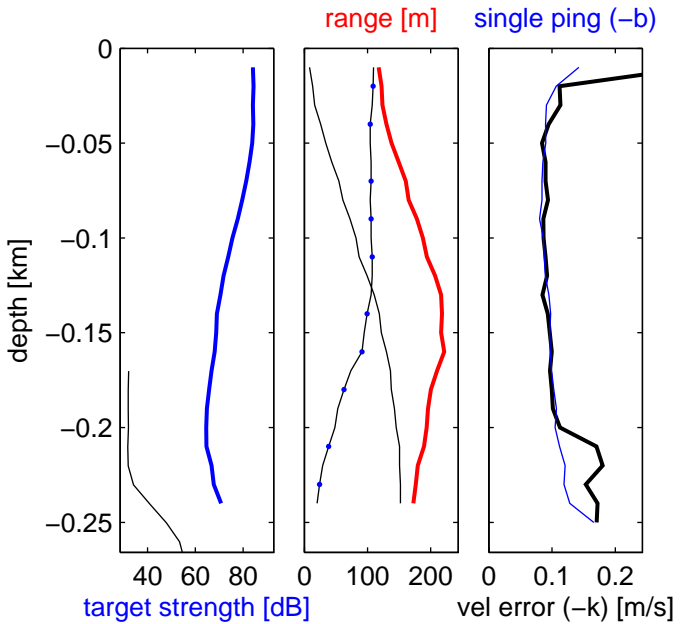


# Station : FC1809\_FINAL\_001 Figure 1

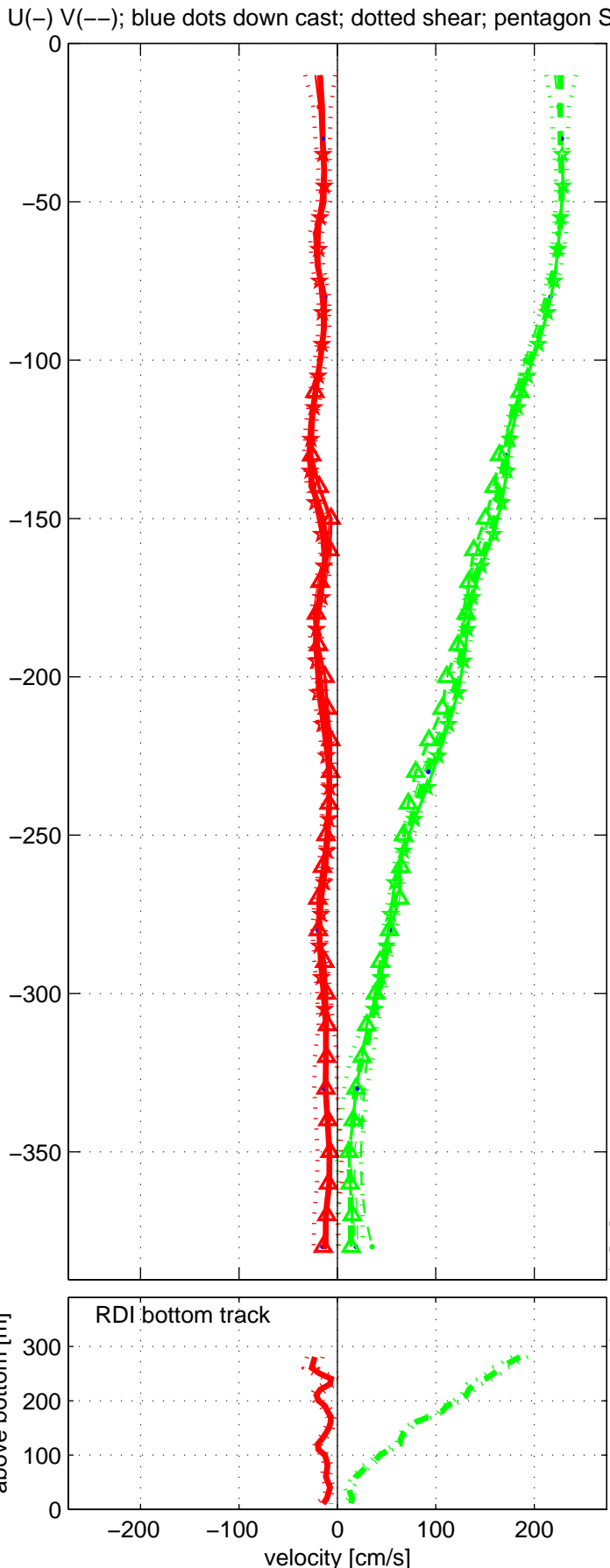
U(-) V(--); blue dots down cast; dotted shear; pentagon SADC Start: 26° 59.5252'N 79° 52.0113'W



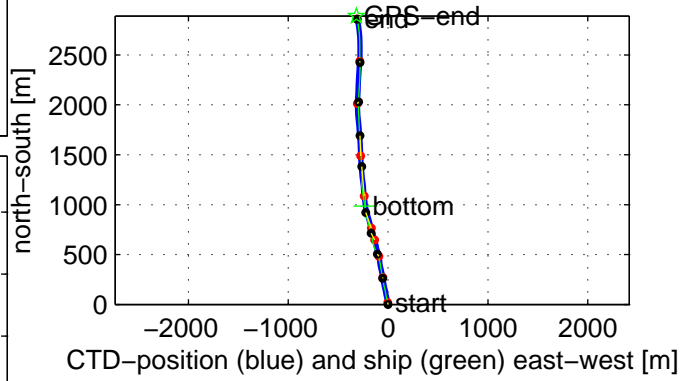
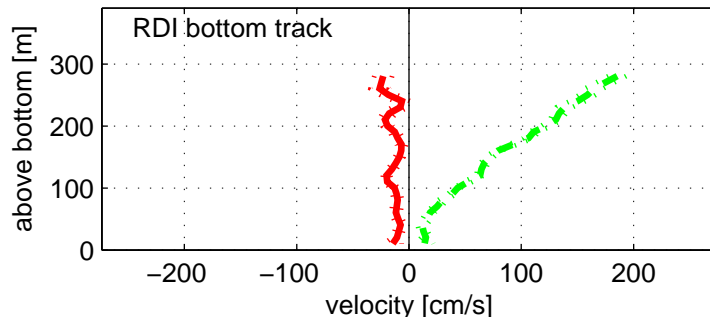
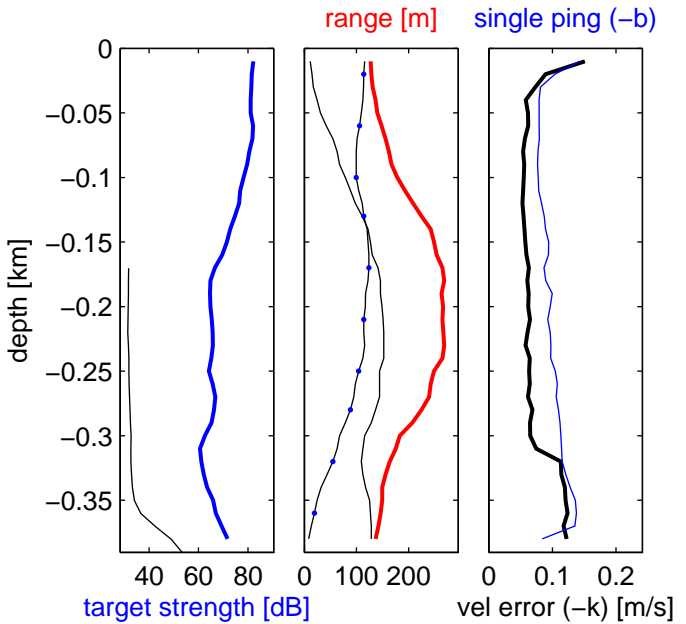
06-Sep-2018 07:58:30  
 End: 27° 0.7126'N 79° 52.2816'W  
 06-Sep-2018 08:16:47  
 u-mean: -17 cm/s v-mean 124 cm/s  
 binsize do: 8 m binsize up: 8 m  
 S/N down : 20550 S/N up : 13493  
 mag. deviation -7.1°  
 wdiff: 0.08 pglim: 0.3 elim 0.2  
 bar:1.0 bot:5.0 sad:5.0  
 weightmin 0.1 weightpower: 1.0  
 max depth: 244 m bottom: 266 m



# Station : FC1809\_FINAL\_002 Figure 1

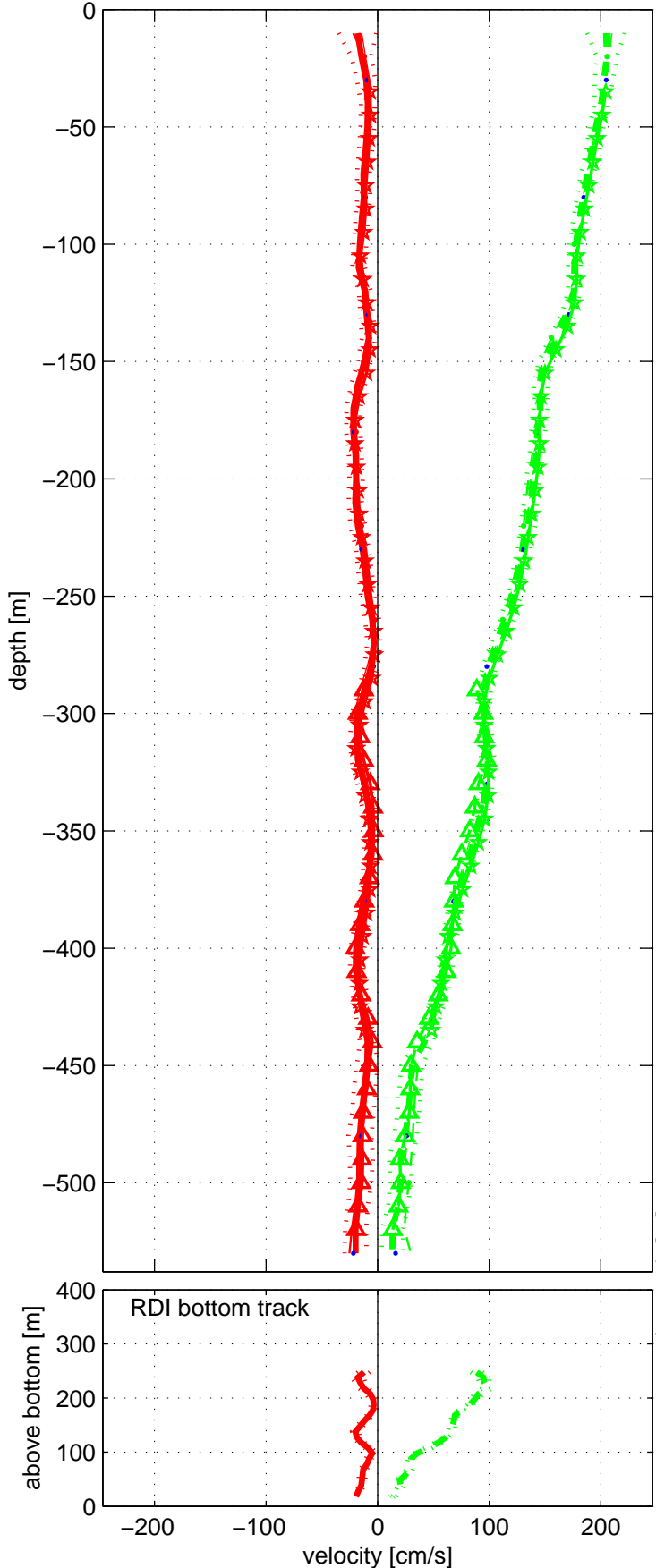


Start: 26° 59.2547'N 79° 46.8728'W  
 06-Sep-2018 06:23:53  
 End: 27° 0.8145'N 79° 47.0657'W  
 06-Sep-2018 06:48:44  
 u-mean: -15 cm/s v-mean 121 cm/s  
 binsize do: 8 m binsize up: 8 m  
 S/N down : 20550 S/N up : 13493  
 mag. deviation -7.2°  
 wdiff: 0.08 pglim: 0.3 elim 0.2  
 bar:1.0 bot:5.0 sad:5.0  
 weightmin 0.1 weightpower: 1.0  
 max depth: 371 m bottom: 390 m

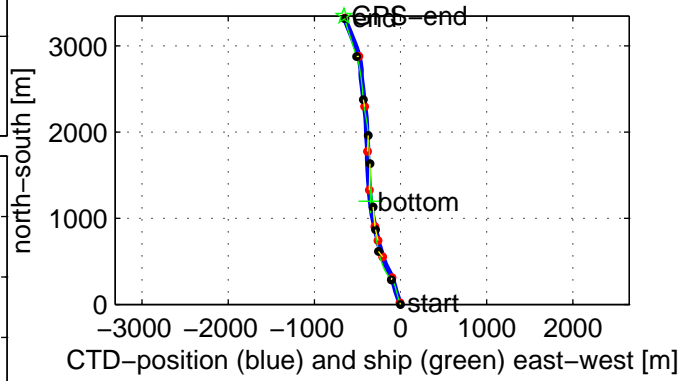
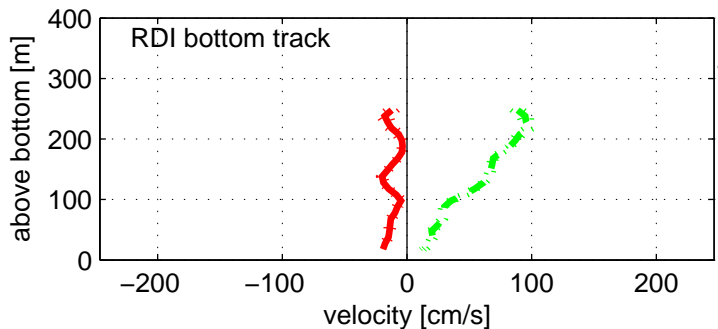
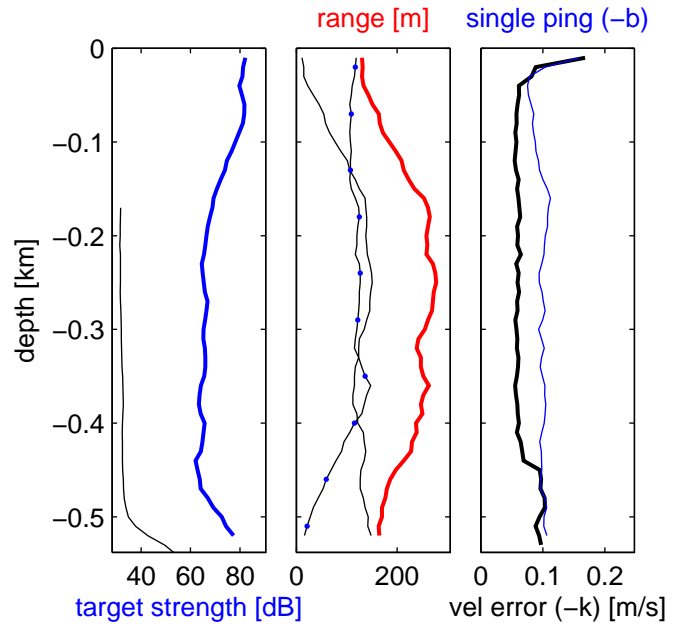


# Station : FC1809\_FINAL\_003 Figure 1

U(-) V(--); blue dots down cast; dotted shear; pentagon SADC Start: 26° 59.3629'N 79° 40.8686'W

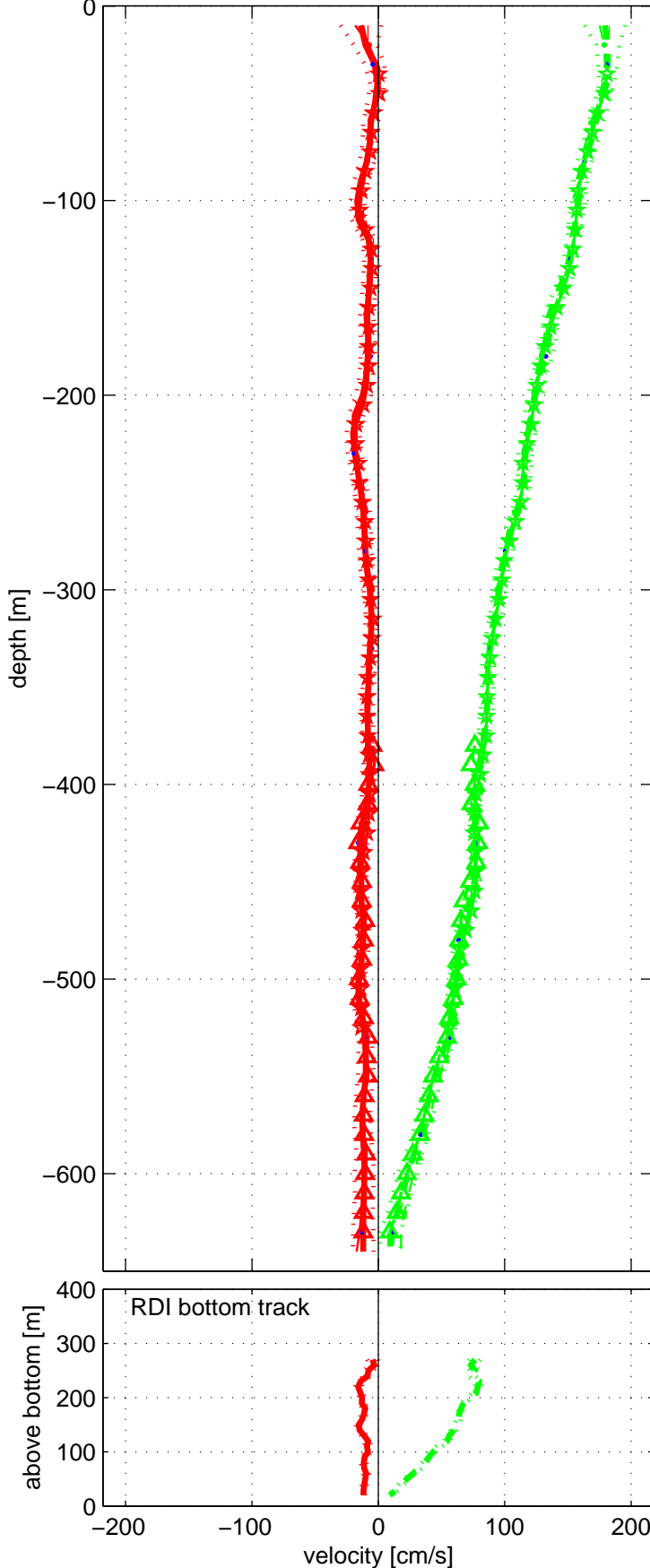


06-Sep-2018 04:37:48  
 End: 27° 1.1692'N 79° 41.2670'W  
 06-Sep-2018 05:09:16  
 u-mean: -14 cm/s v-mean 111 cm/s  
 binsize do: 8 m binsize up: 8 m  
 S/N down : 20550 S/N up : 13493  
 mag. deviation -7.2°  
 wdiff: 0.08 pglim: 0.3 elim 0.2  
 bar:1.0 bot:5.0 sad:5.0  
 weightmin 0.1 weightpower: 1.0  
 max depth: 517 m bottom: 538 m



# Station : FC1809\_FINAL\_004 Figure 1

U(-) V(--); blue dots down cast; dotted shear; pentagon SADCP Start: 26° 59.4077'N 79° 36.6661'W



06-Sep-2018 02:59:17  
 End: 27° 1.0989'N 79° 37.1524'W  
 06-Sep-2018 03:32:59

u-mean: -11 cm/s v-mean 98 cm/s

binsize do: 8 m binsize up: 8 m

S/N down : 20550 S/N up : 13493

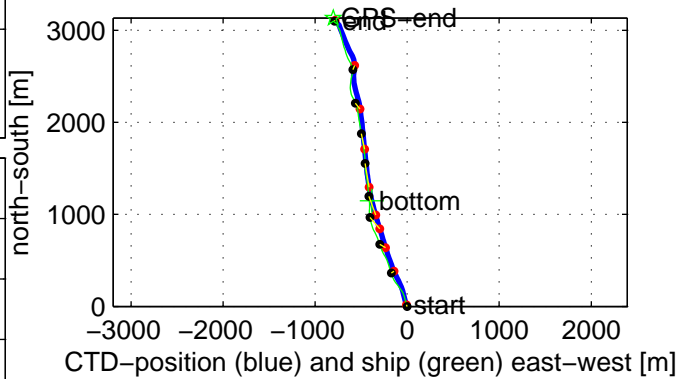
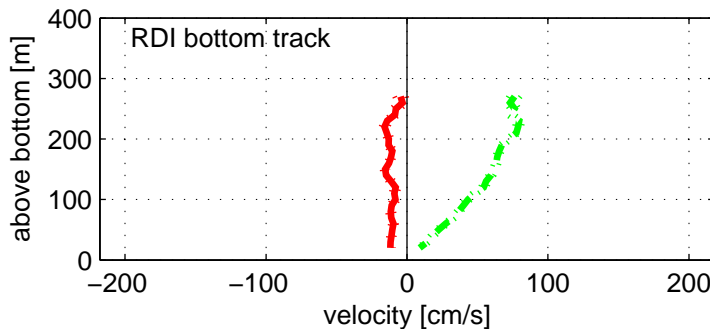
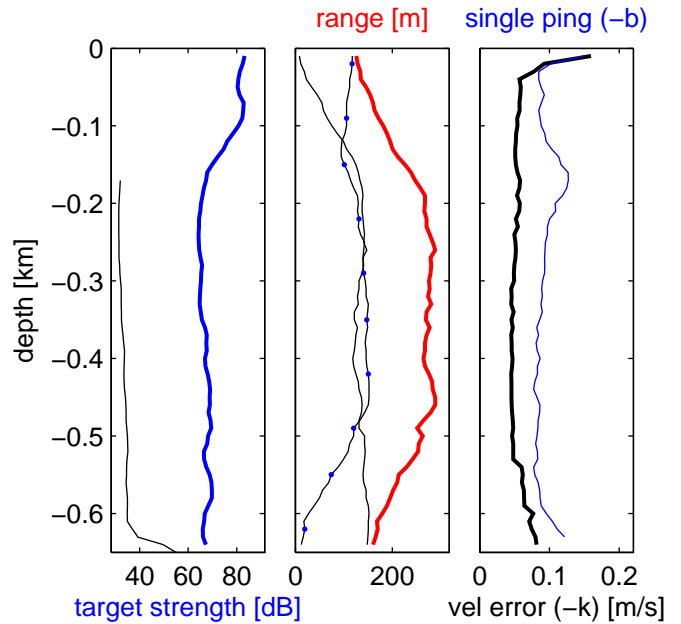
mag. deviation -7.3°

wdiff: 0.08 pglim: 0.3 elim 0.2

bar:1.0 bot:5.0 sad:5.0

weightmin 0.1 weightpower: 1.0

max depth: 631 m bottom: 650 m



# Station : FC1809\_FINAL\_005 Figure 1

U(-) V(--); blue dots down cast; dotted shear; pentagon SADC

Start: 26° 59.5049'N 79° 29.8206'W

06-Sep-2018 01:12:31

End: 27° 0.8504'N 79° 30.3217'W

06-Sep-2018 01:49:35

u-mean: -6 cm/s v-mean 67 cm/s

binsize do: 8 m binsize up: 8 m

S/N down : 20550 S/N up : 13493

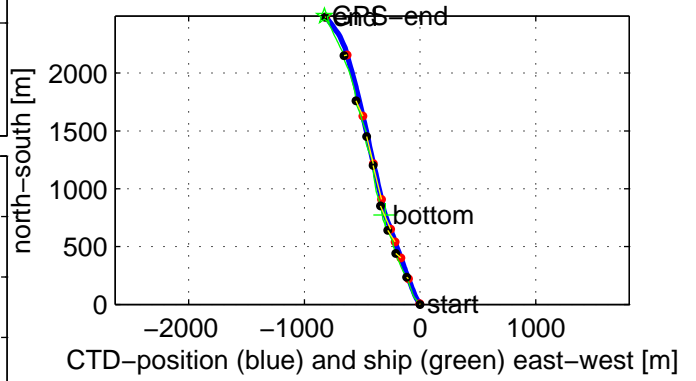
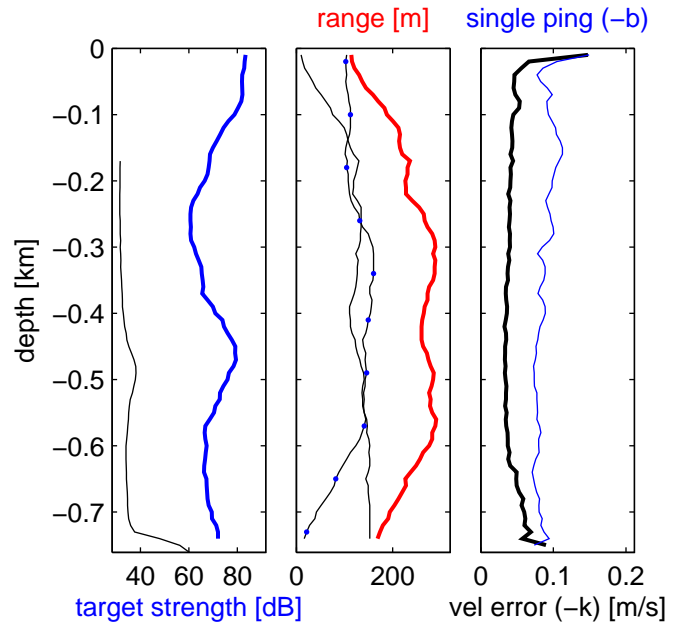
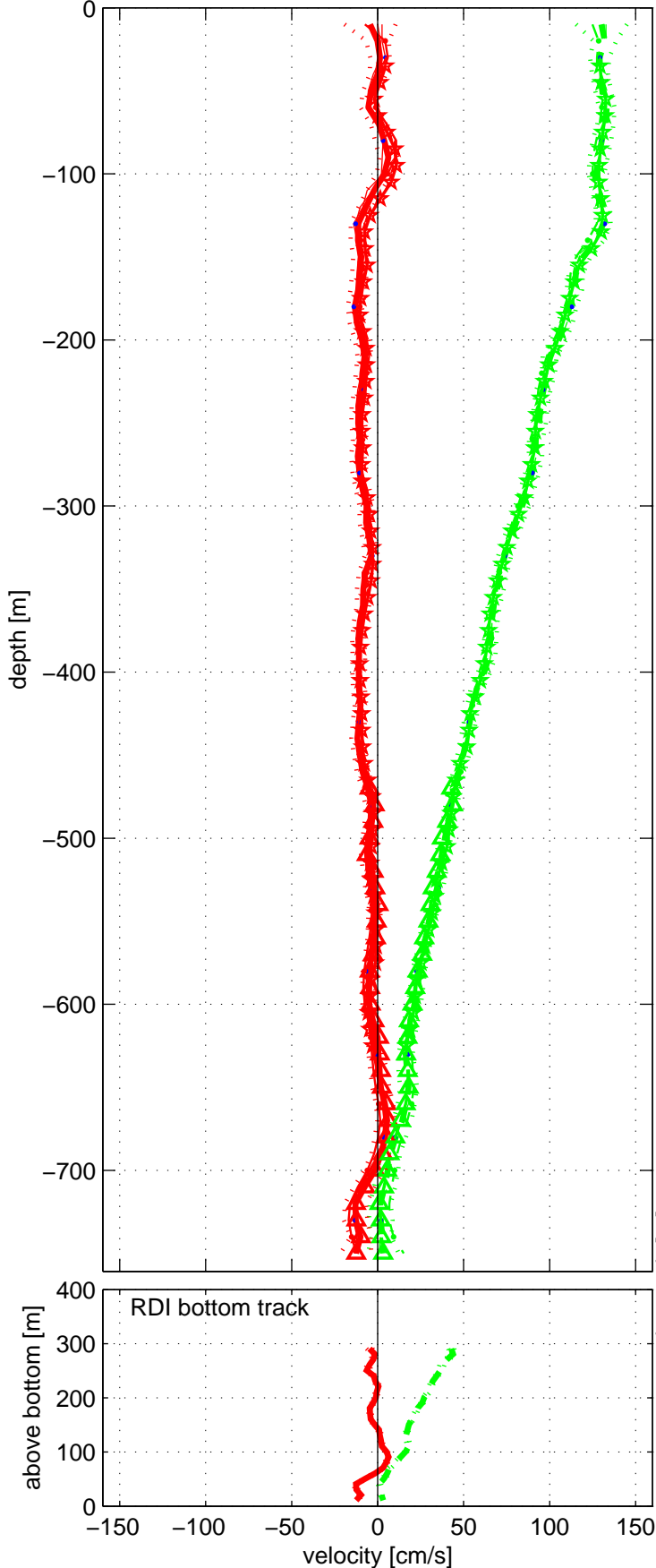
mag. deviation -7.4°

wdiff: 0.08 pglim: 0.3 elim 0.2

bar:1.0 bot:5.0 sad:5.0

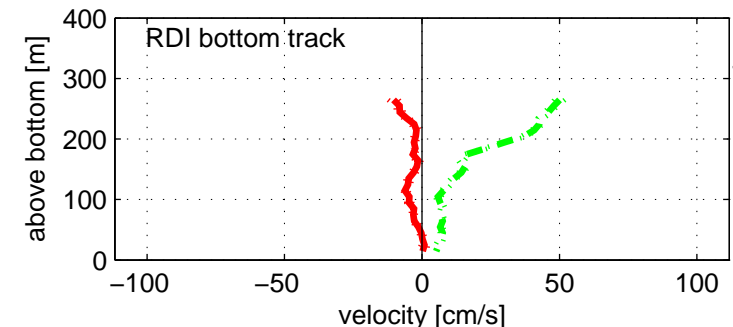
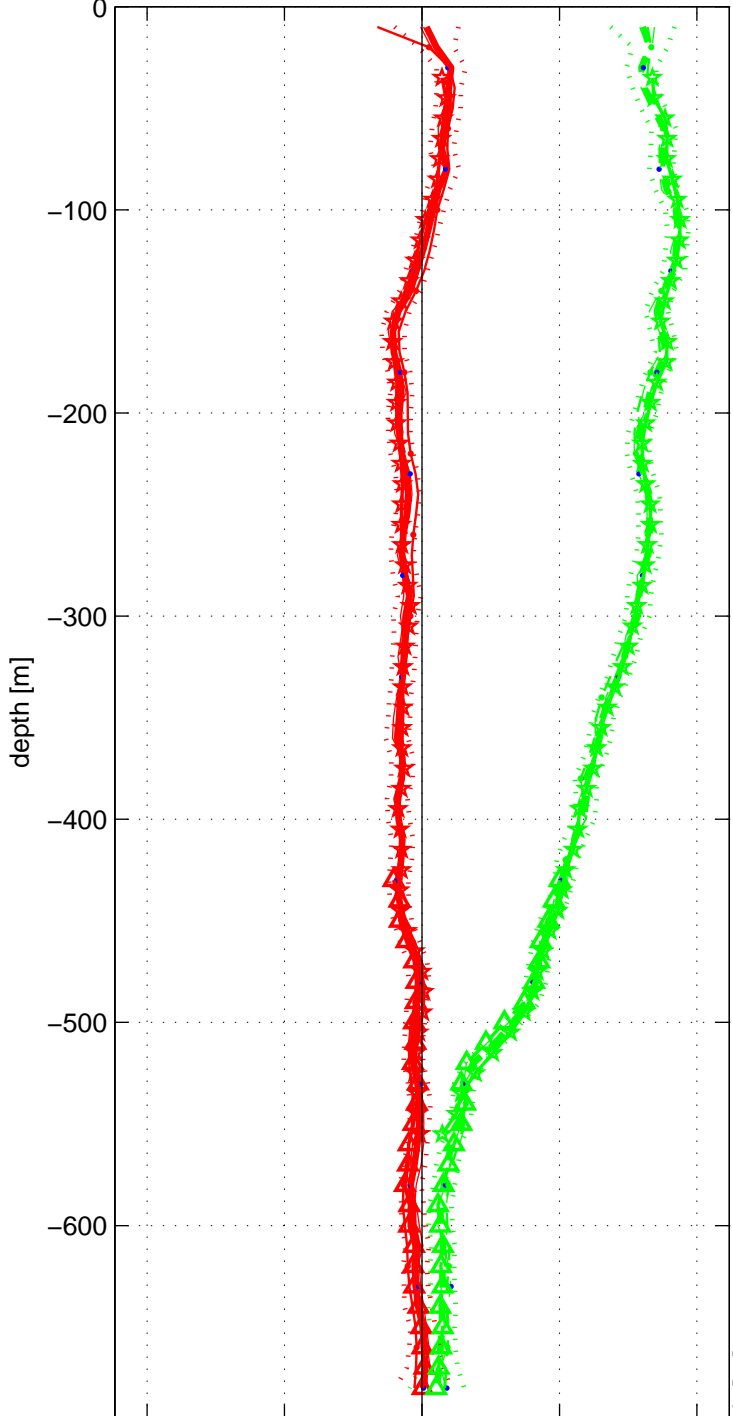
weightmin 0.1 weightpower: 1.0

max depth: 742 m bottom: 761 m



# Station : FC1809\_FINAL\_006 Figure 1

U(-) V(--); blue dots down cast; dotted shear; pentagon SADC Start: 26° 59.9530'N 79° 23.2270'W



End: 27° 0.7080'N 79° 23.8800'W  
05-Sep-2018 23:39:37

06-Sep-2018 00:13:29

u-mean: -3 cm/s v-mean 56 cm/s

binsize do: 8 m binsize up: 8 m

S/N down : 20550 S/N up : 13493

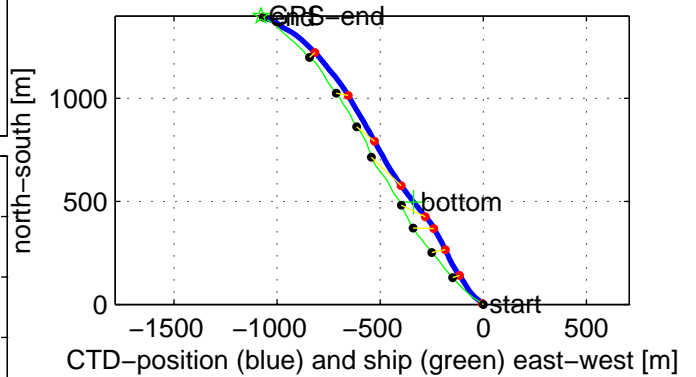
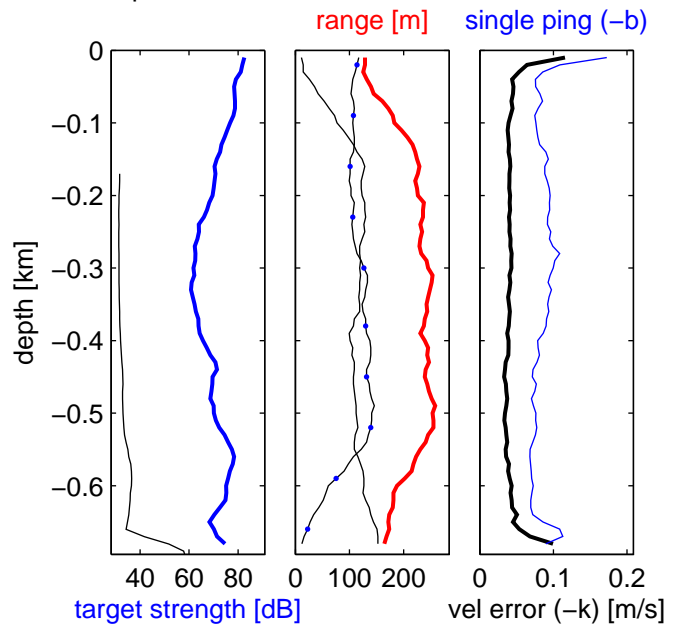
mag. deviation -7.4°

wdiff: 0.08 pglim: 0.3 elim 0.2

bar:1.0 bot:5.0 sad:5.0

weightmin 0.1 weightpower: 1.0

max depth: 676 m bottom: 695 m



# Station : FC1809\_FINAL\_007 Figure 1

U(-) V(--); blue dots down cast; dotted shear; pentagon SADC

Start: 26° 59.6715'N 79° 16.8571'W

05-Sep-2018 22:16:33

End: 26° 59.9408'N 79° 17.4338'W

05-Sep-2018 22:48:06

u-mean: -8 cm/s v-mean 56 cm/s

binsize do: 8 m binsize up: 8 m

S/N down : 20550 S/N up : 13493

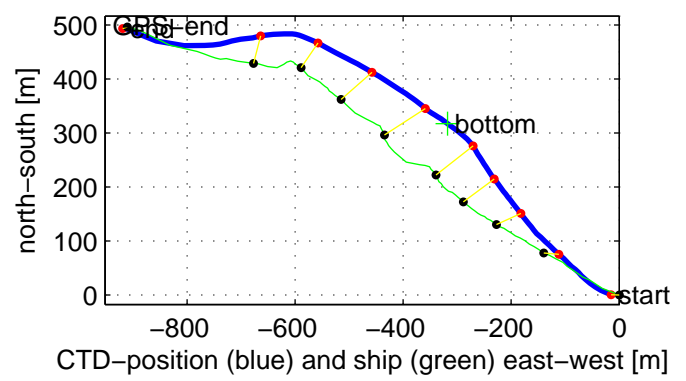
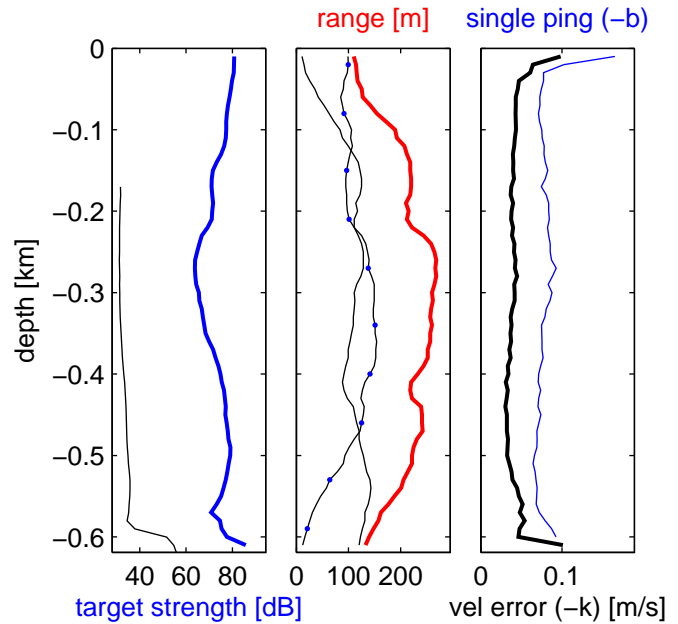
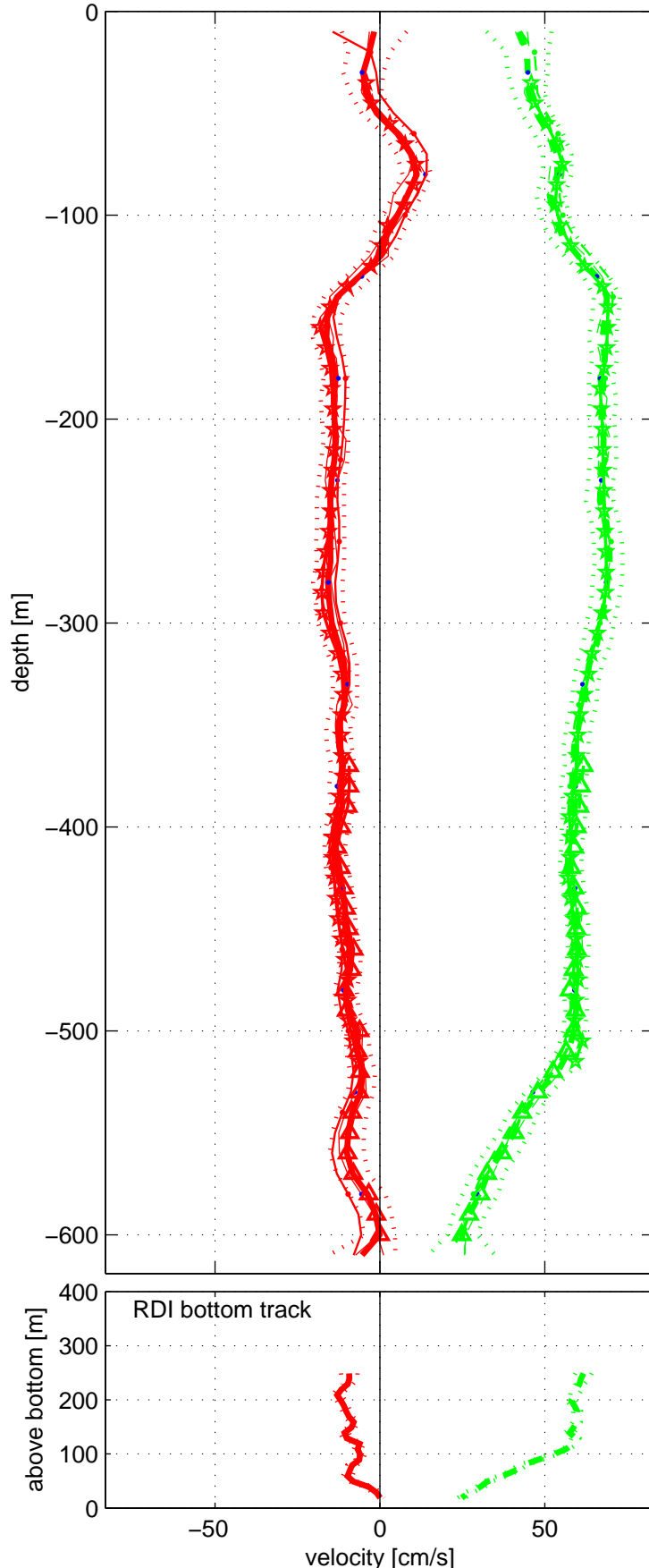
mag. deviation -7.5°

wdiff: 0.08 pglim: 0.3 elim 0.2

bar:1.0 bot:5.0 sad:5.0

weightmin 0.1 weightpower: 1.0

max depth: 600 m bottom: 619 m





# Station : FC1809\_FINAL\_008 Figure 1

U(-) V(--); blue dots down cast; dotted shear; pentagon SADCB Start: 26° 59.8072'N 79° 12.2241'W

05-Sep-2018 21:02:50

End: 27° 0.1527'N 79° 13.0825'W

05-Sep-2018 21:34:03

u-mean: -10 cm/s v-mean 48 cm/s

binsize do: 8 m binsize up: 8 m

S/N down : 20550 S/N up : 13493

mag. deviation -7.5°

wdiff: 0.08 pglim: 0.3 elim 0.2

bar:1.0 bot:5.0 sad:5.0

weightmin 0.1 weightpower: 1.0

max depth: 482 m bottom: 503 m

