SKEW-T LOG-P DIAGRAM 182323 UTC 12 SEP 2005

Sonde ID: 010715146 27.28 N 78.17 W

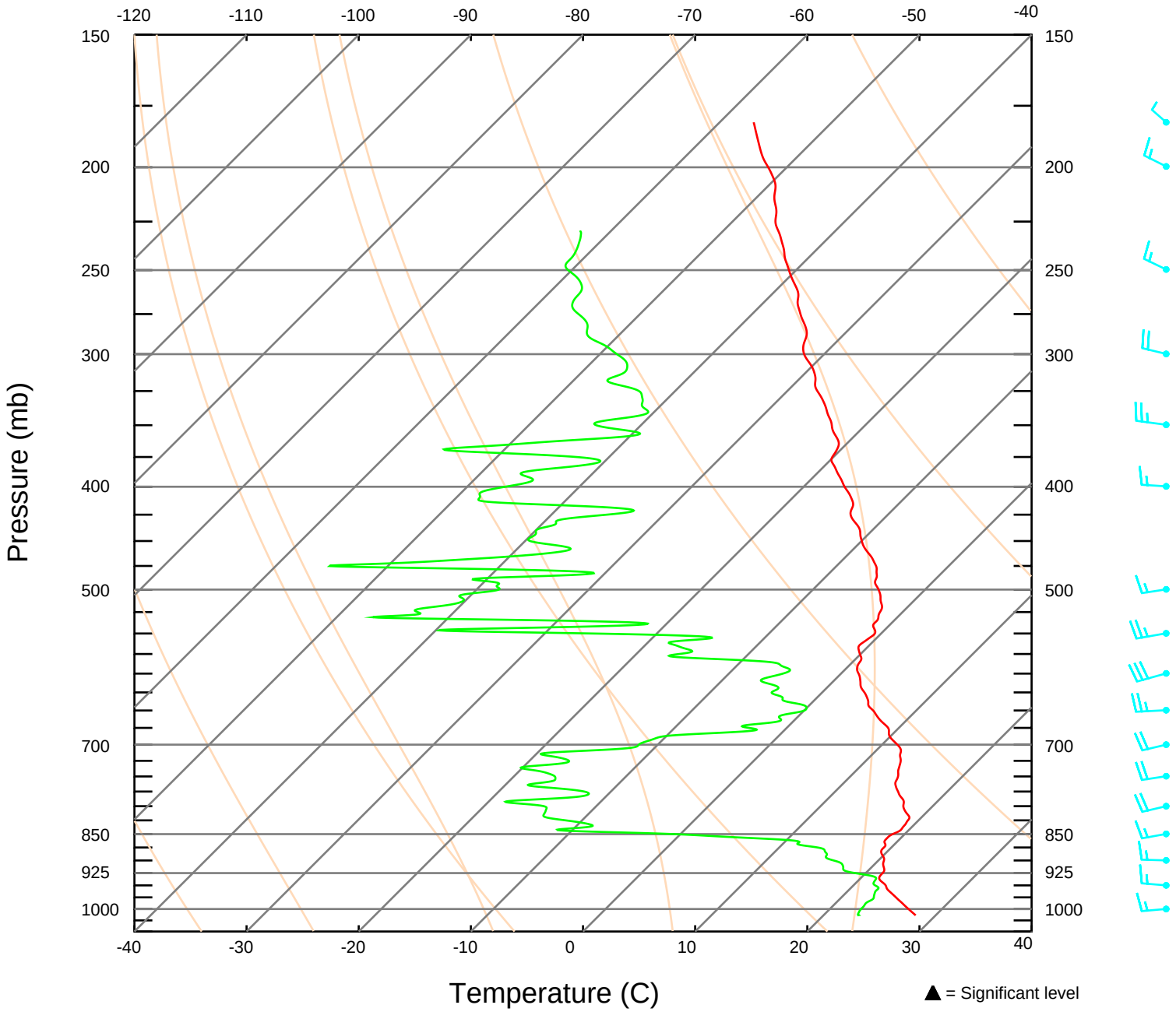

SKEW-T LOG-P DIAGRAM 183943 UTC 12 SEP 2005

Sonde ID: 044535335 27.00 N 75.91 W

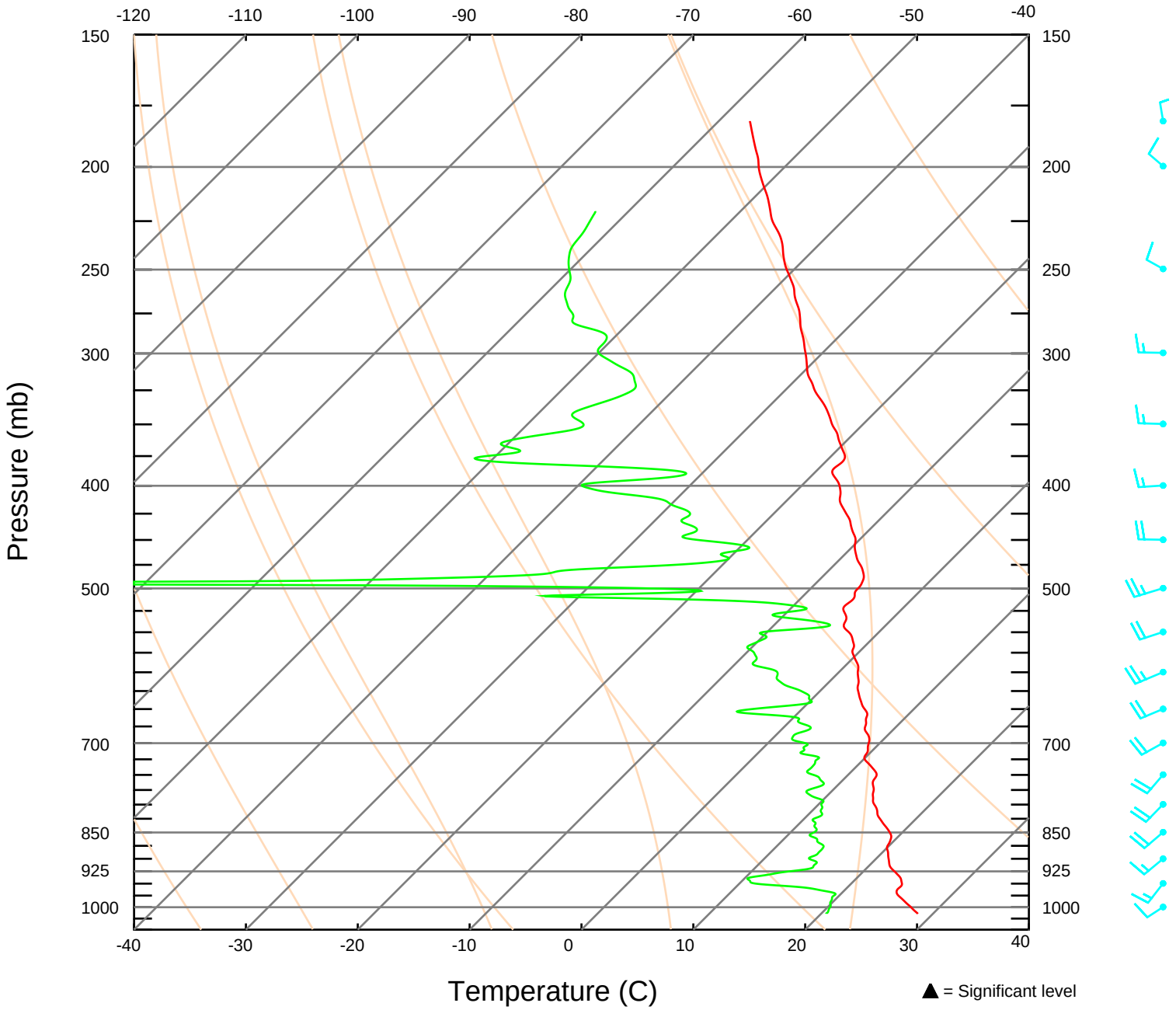

SKEW-T LOG-P DIAGRAM 185336 UTC 12 SEP 2005

Sonde ID: 011018050 26.00 N 73.99 W

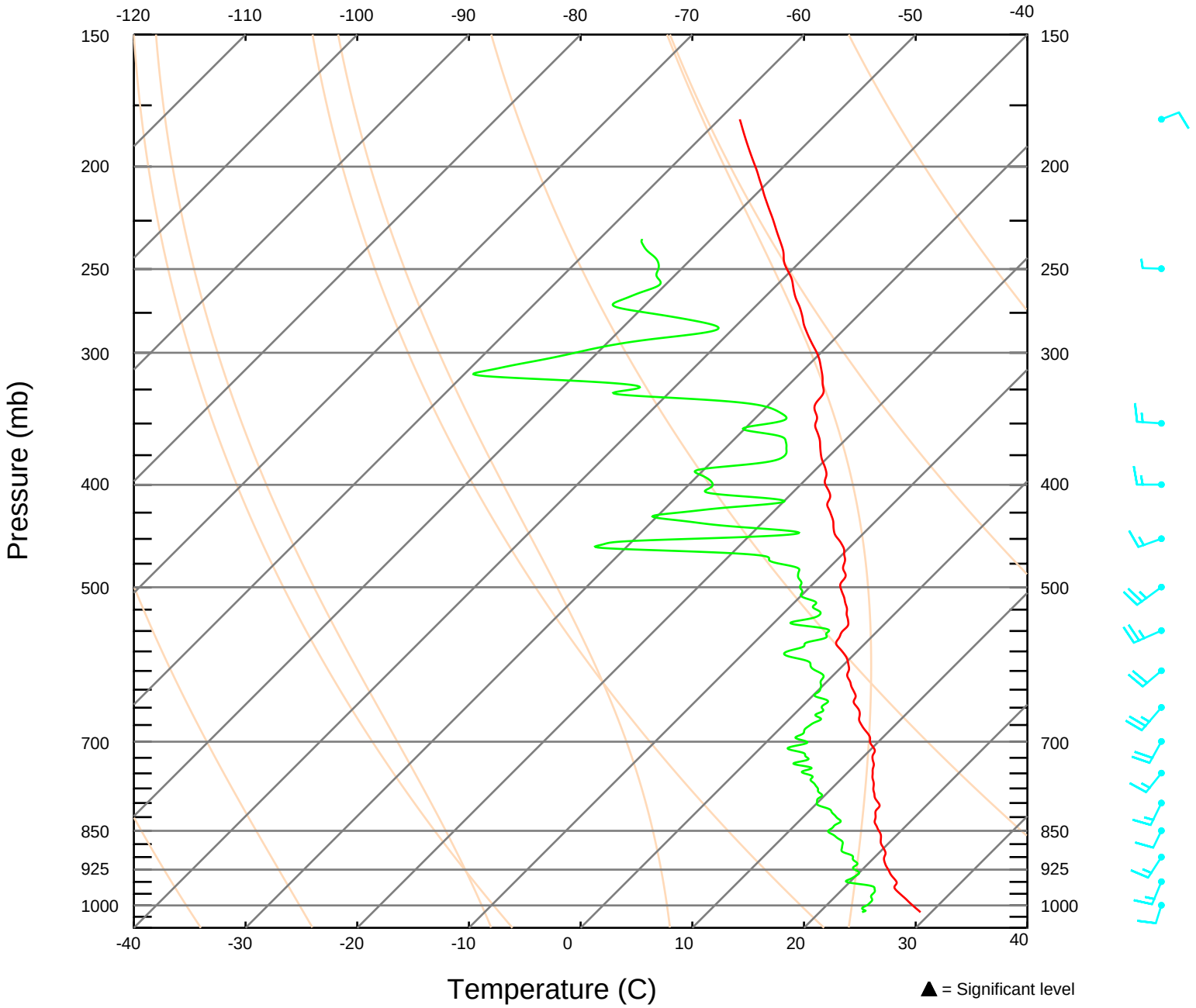

SKEW-T LOG-P DIAGRAM 190812 UTC 12 SEP 2005

Sonde ID: 011018042 26.95 N 72.02 W

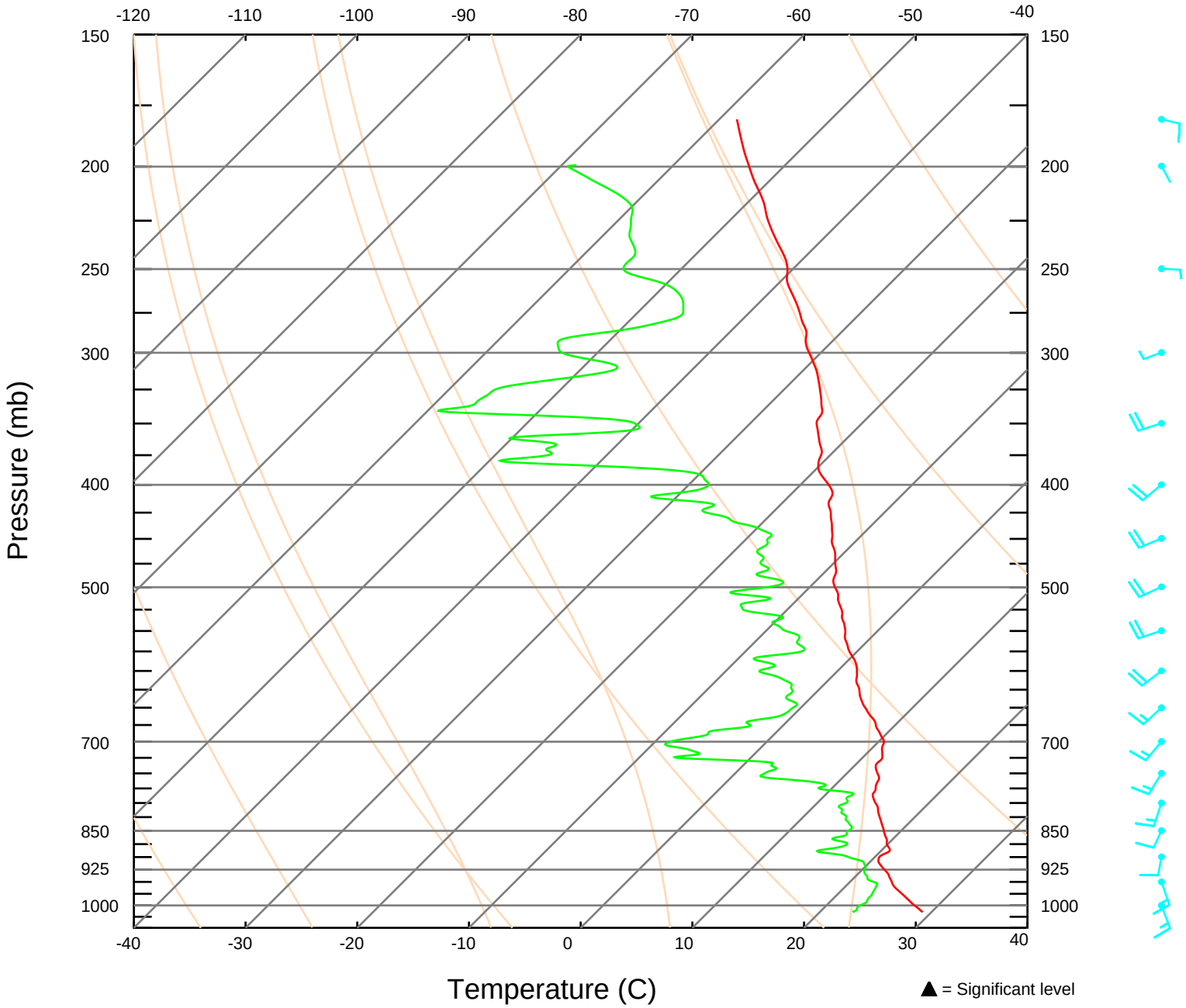

SKEW-T LOG-P DIAGRAM 192517 UTC 12 SEP 2005

Sonde ID: 010748064 25.12 N 70.97 W

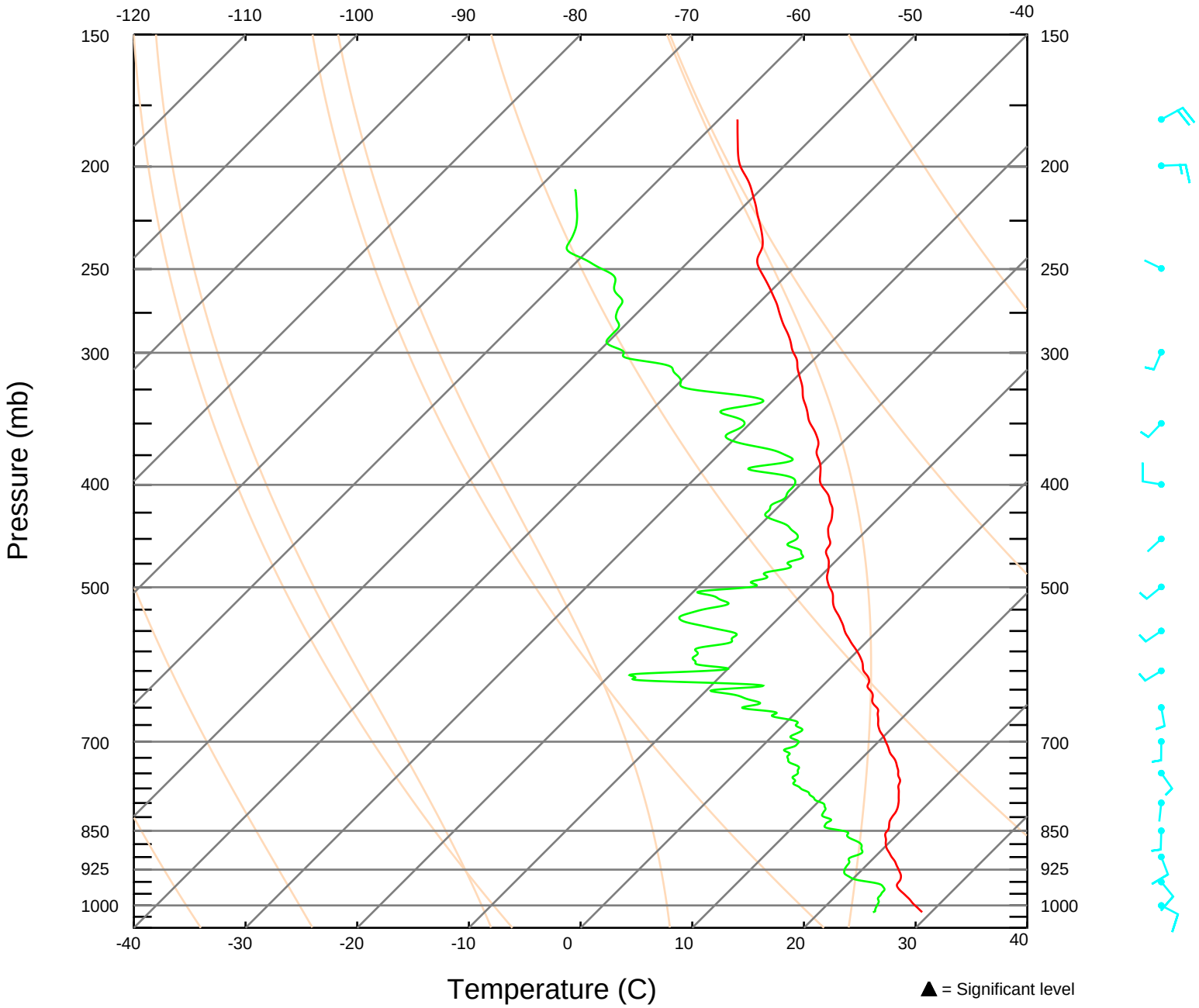

SKEW-T LOG-P DIAGRAM 194714 UTC 12 SEP 2005

Sonde ID: 051926305 26.00 N 69.00 W

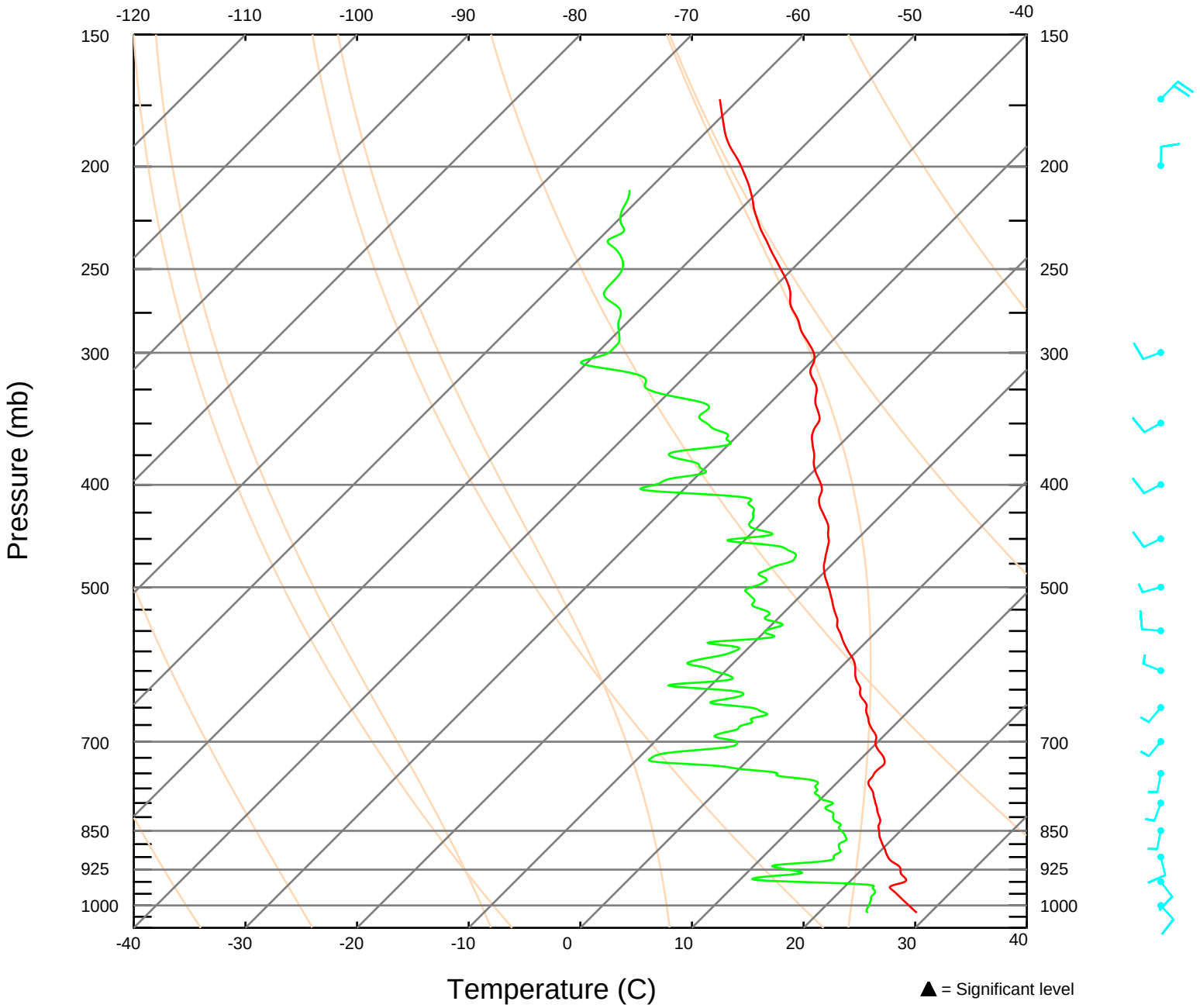

SKEW-T LOG-P DIAGRAM 201018 UTC 12 SEP 2005

Sonde ID: 044245125 29.02 N 67.02 W

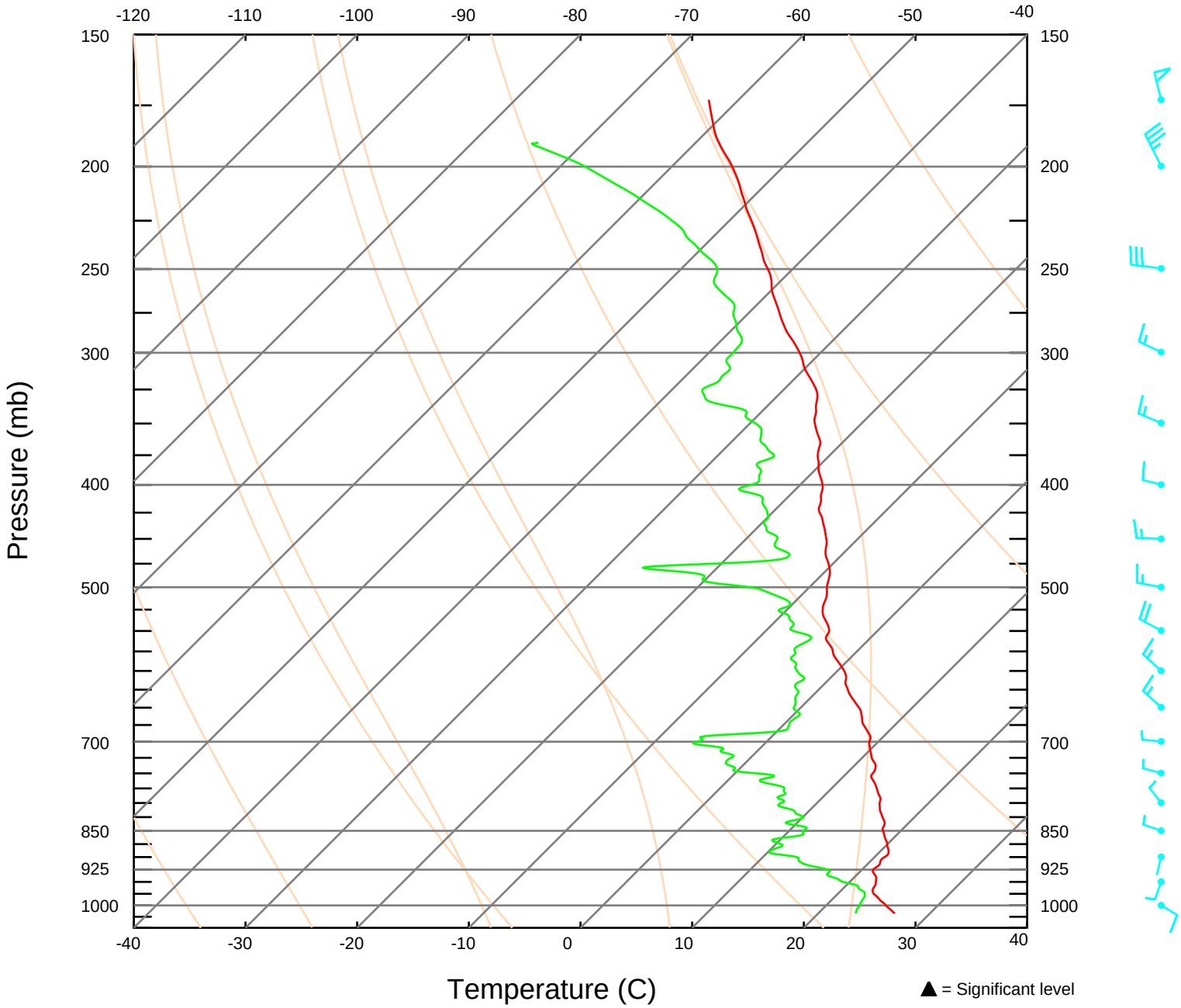

SKEW-T LOG-P DIAGRAM 202741 UTC 12 SEP 2005

Sonde ID: 010645005 30.89 N 67.08 W

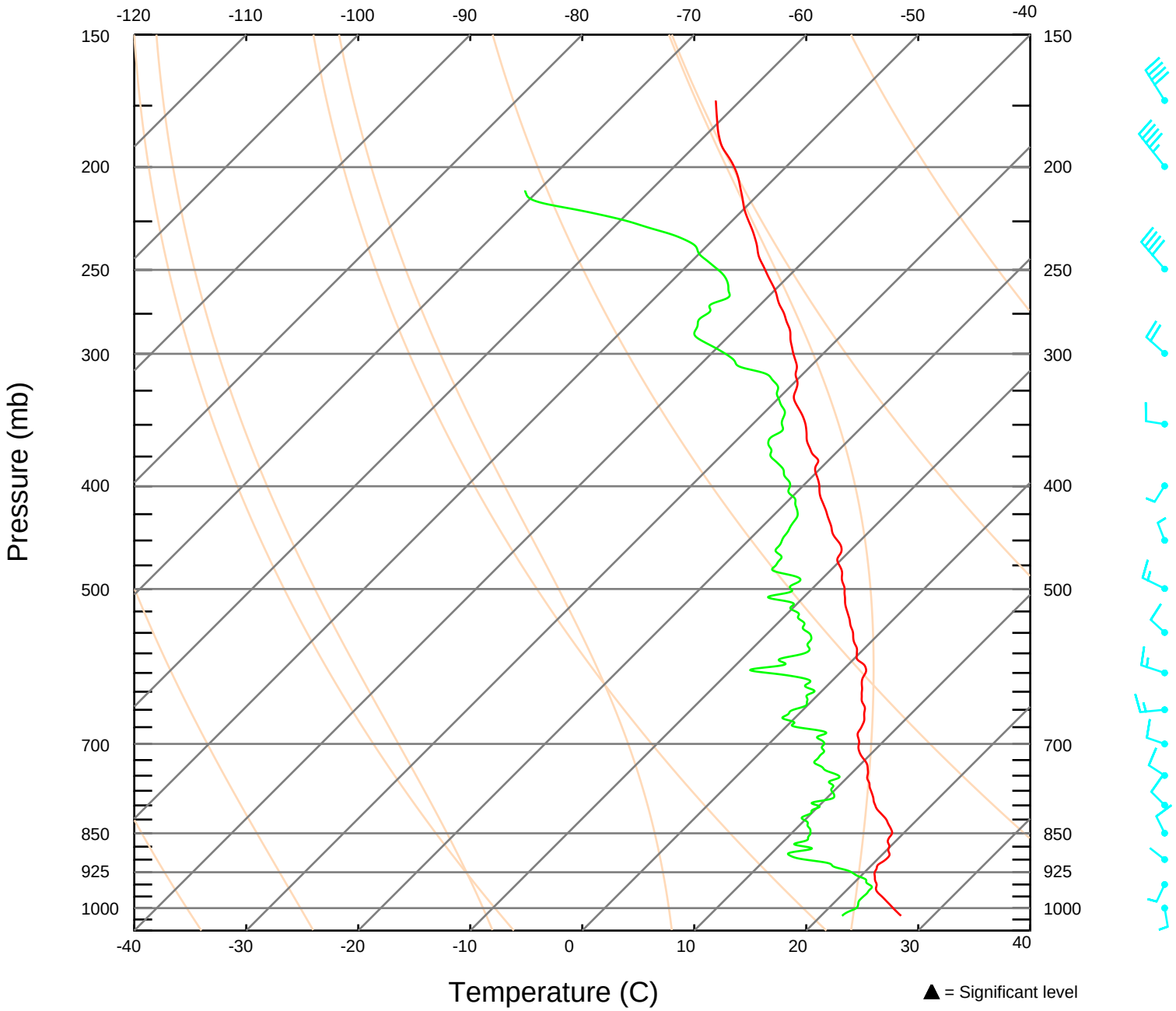

SKEW-T LOG-P DIAGRAM 204300 UTC 12 SEP 2005

Sonde ID: 043845267 30.09 N 68.97 W

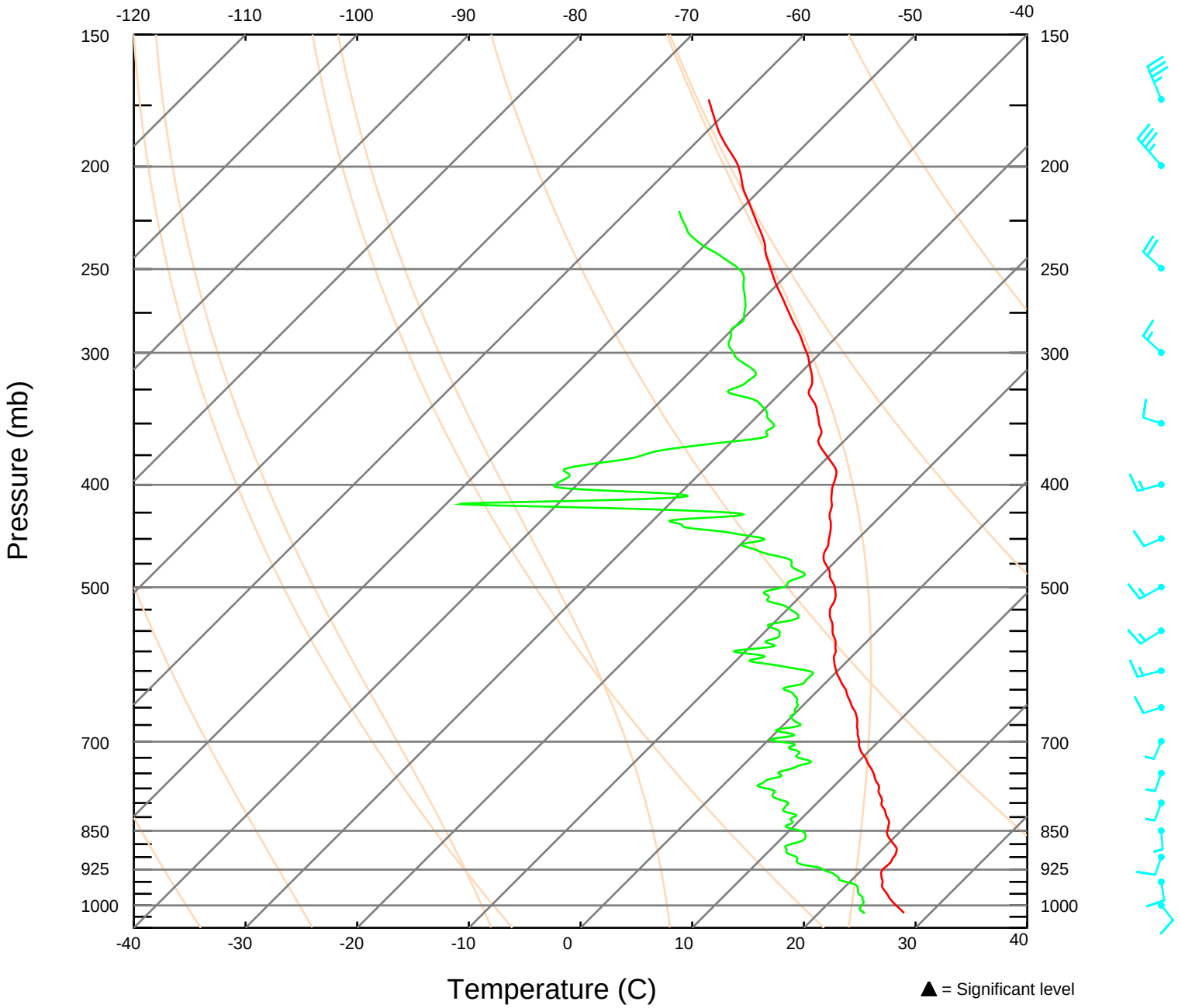

▲ = Significant level

SKEW-T LOG-P DIAGRAM 210150 UTC 12 SEP 2005

Sonde ID: 011018045 32.01 N 69.97 W

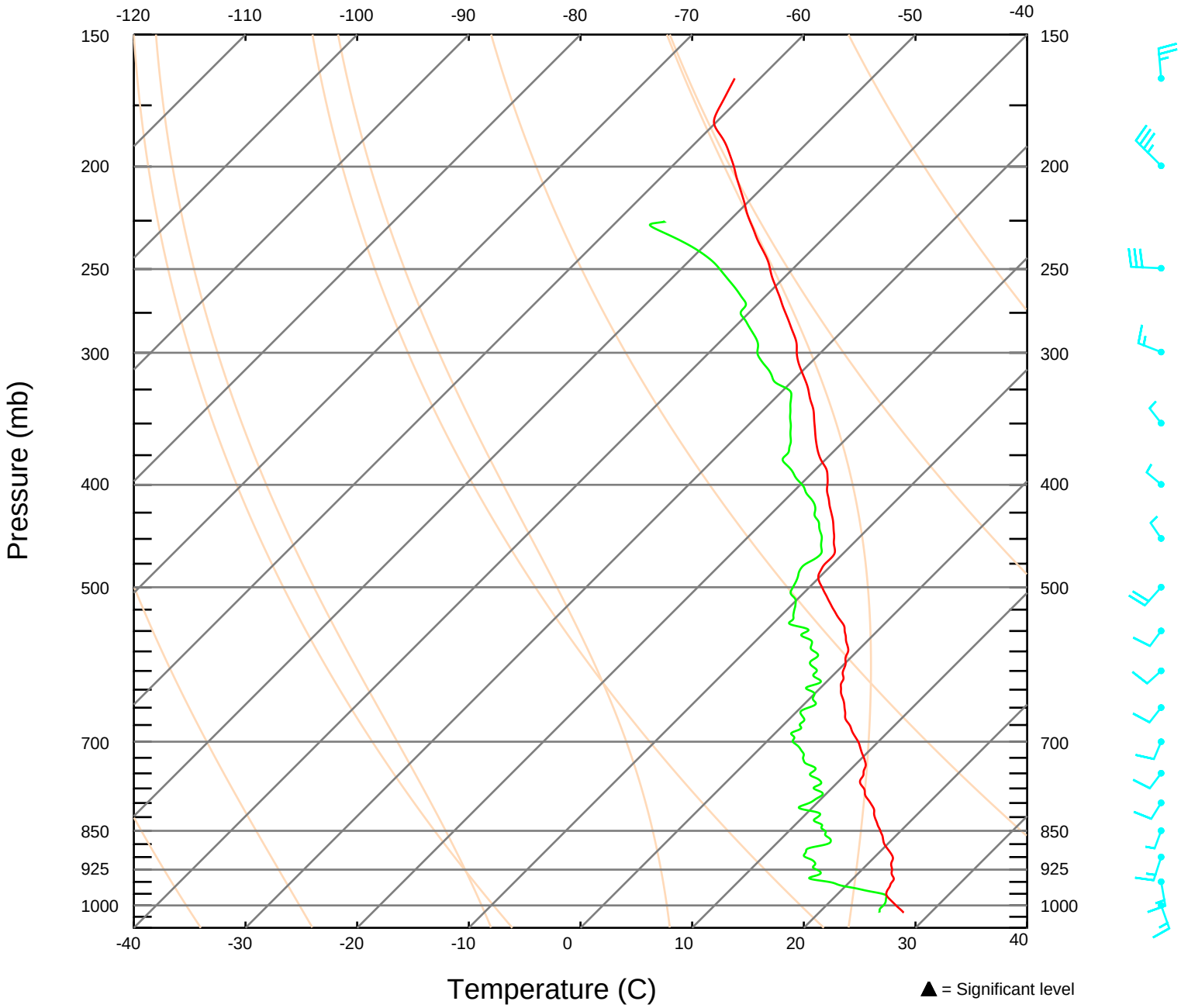

▲ = Significant level

SKEW-T LOG-P DIAGRAM 212029 UTC 12 SEP 2005

Sonde ID: 010748057 33.00 N 68.00 W

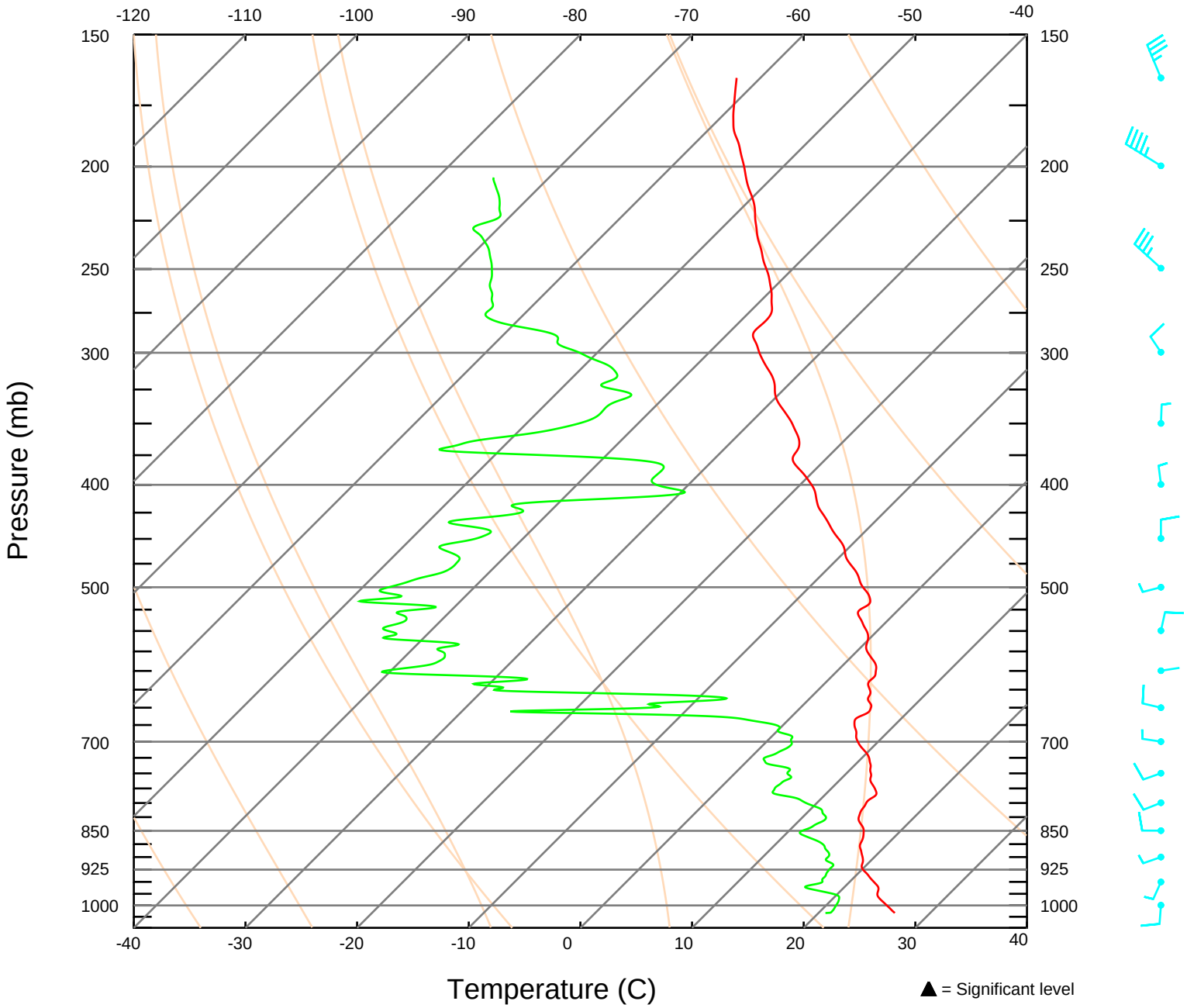

SKEW-T LOG-P DIAGRAM 214200 UTC 12 SEP 2005

Sonde ID: 011018033 35.00 N 67.11 W

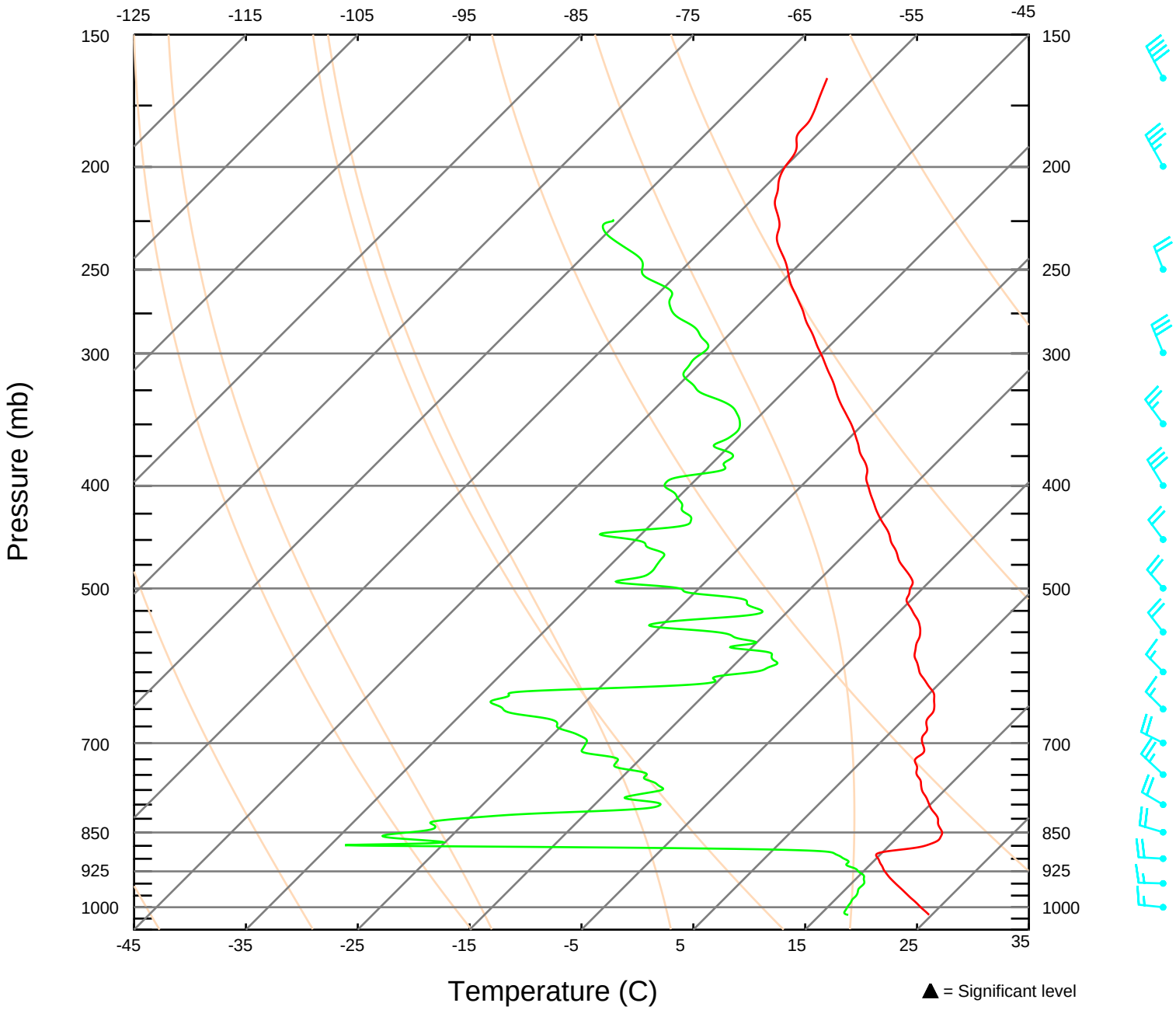

SKEW-T LOG-P DIAGRAM 215539 UTC 12 SEP 2005

Sonde ID: 010715143 36.00 N 68.50 W

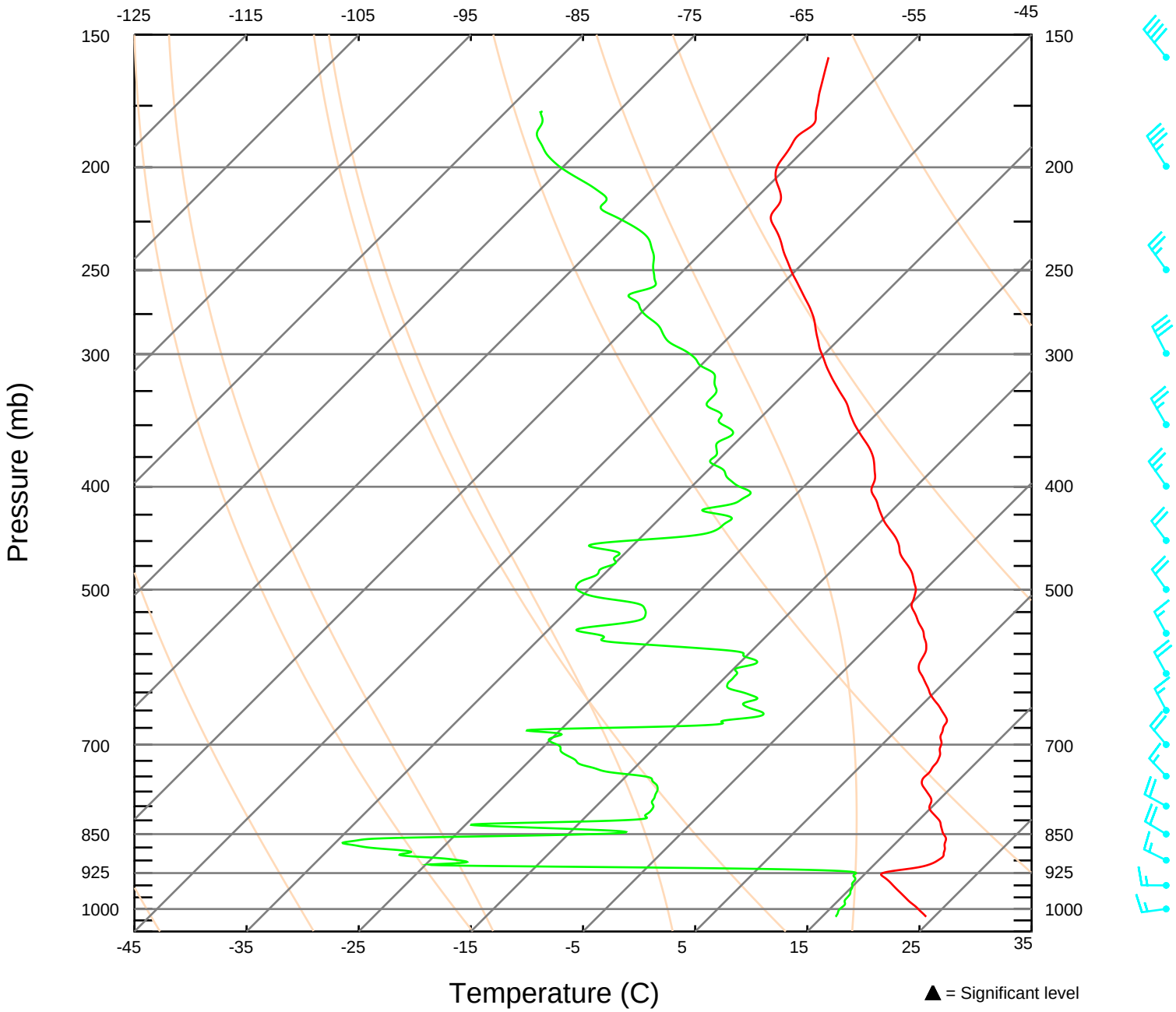

SKEW-T LOG-P DIAGRAM 220927 UTC 12 SEP 2005

Sonde ID: 011118001 37.91 N 70.00 W

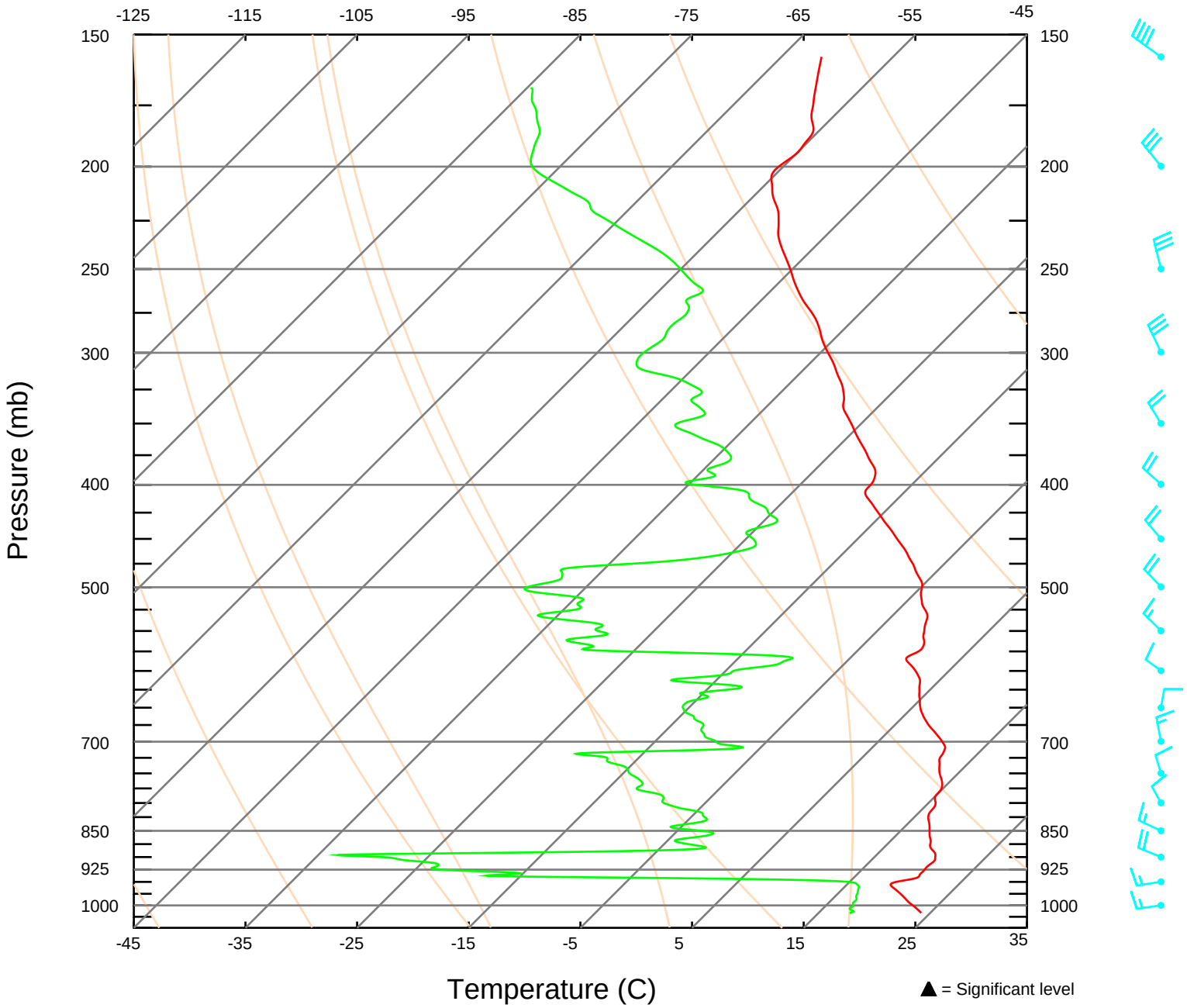

SKEW-T LOG-P DIAGRAM 223009 UTC 12 SEP 2005

Sonde ID: 011018031 36.02 N 72.06 W

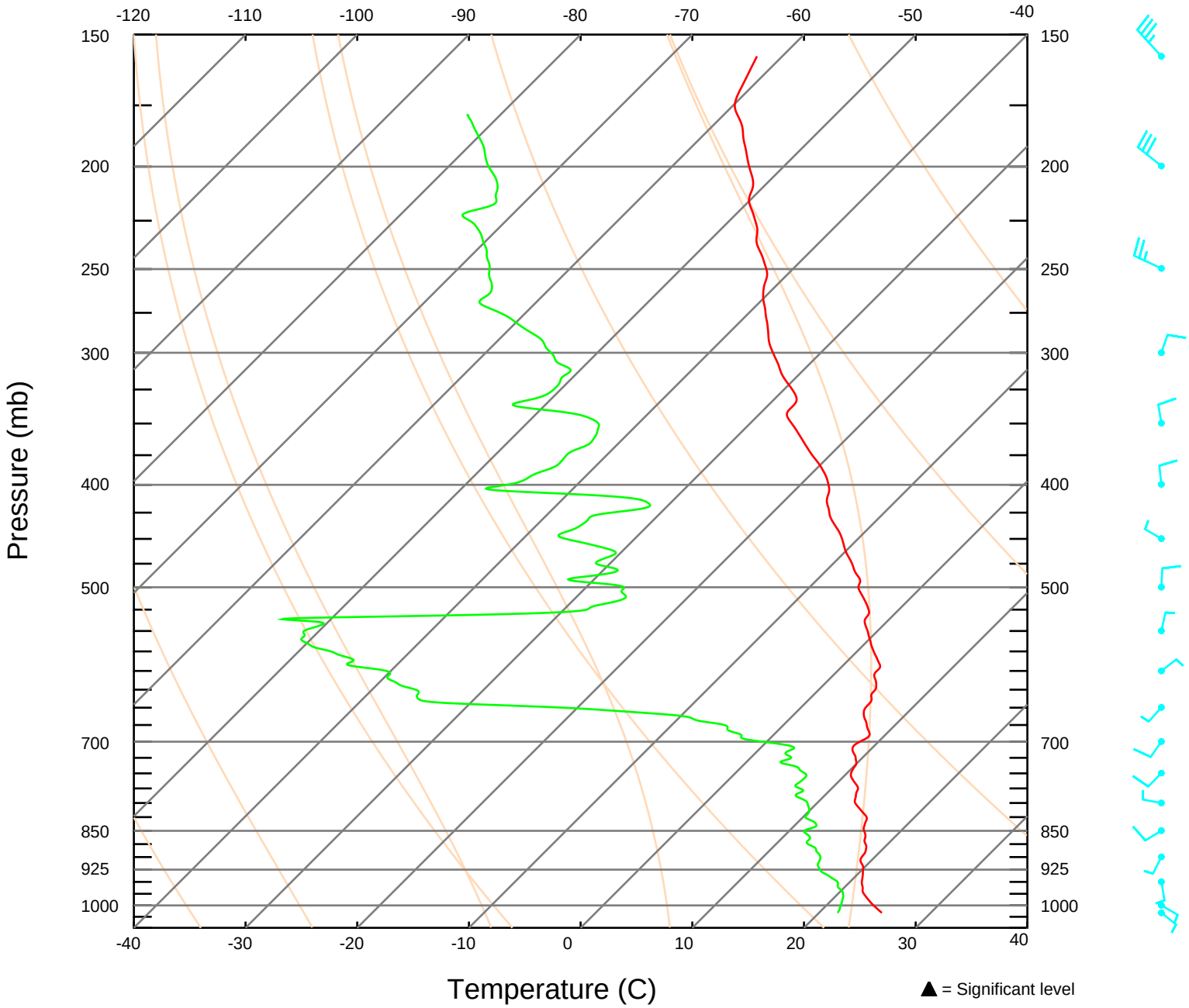

SKEW-T LOG-P DIAGRAM 224958 UTC 12 SEP 2005

Sonde ID: 010748065 35.92 N 74.90 W

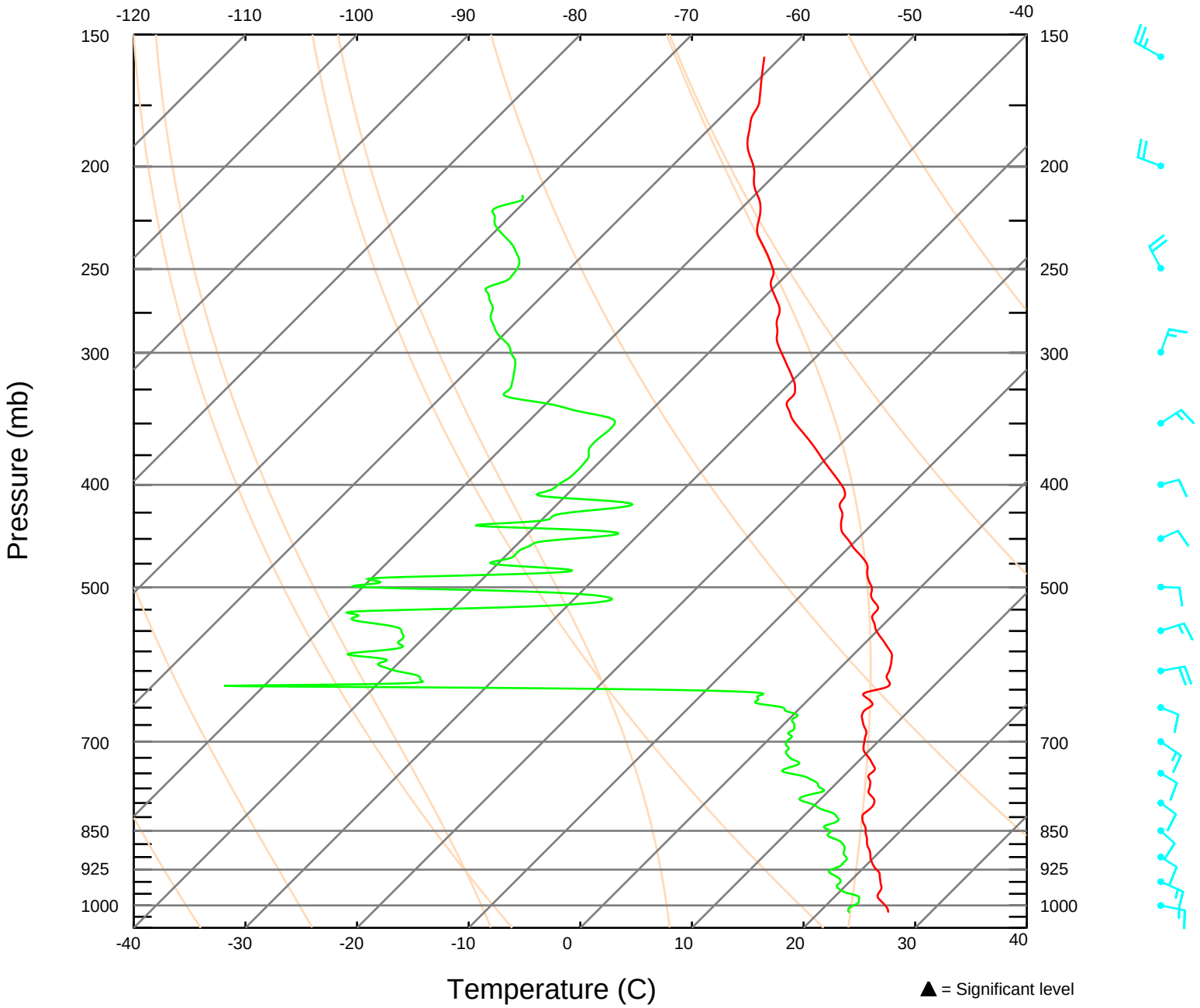

SKEW-T LOG-P DIAGRAM 231023 UTC 12 SEP 2005

Sonde ID: 010748062 34.05 N 73.45 W

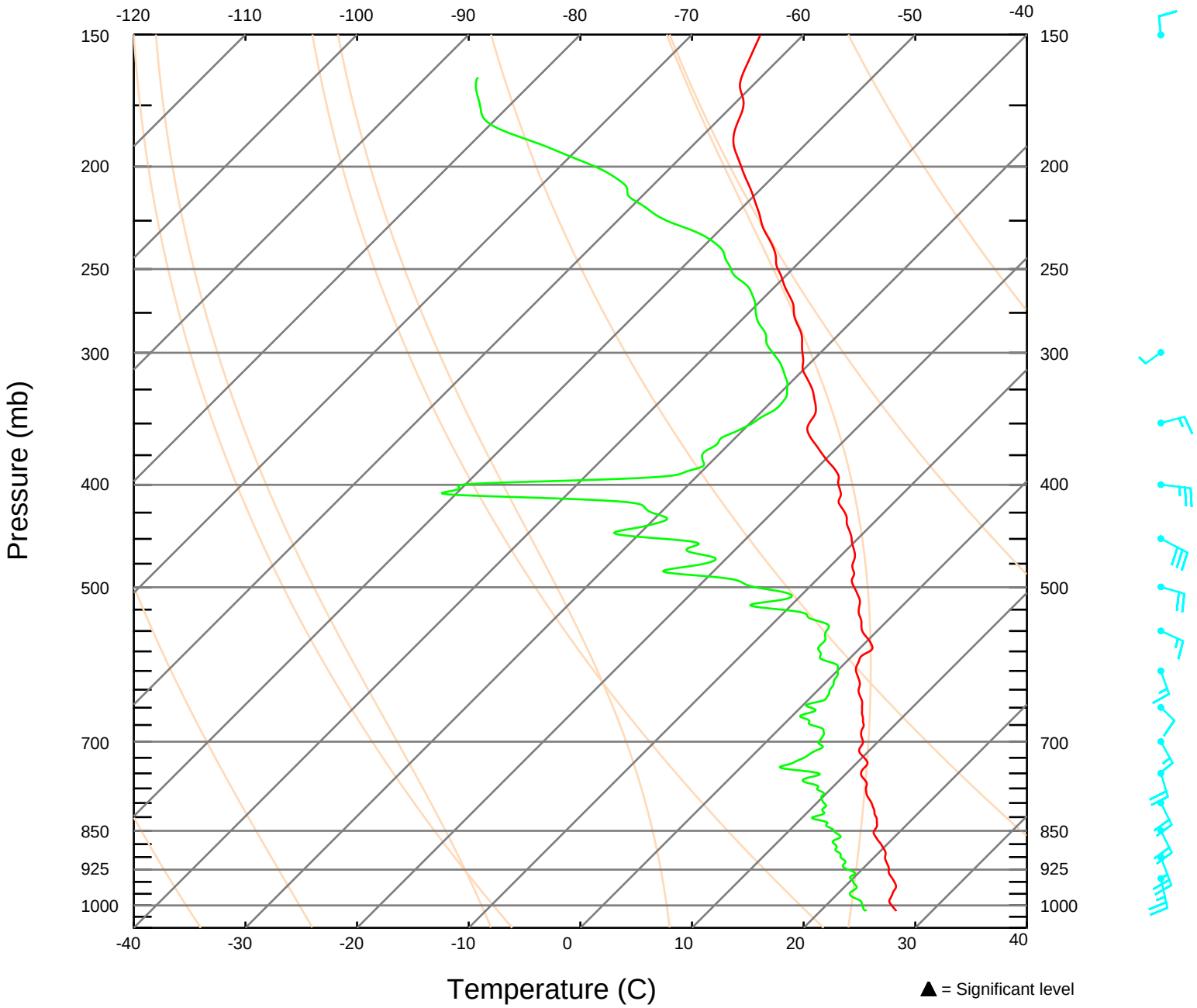

SKEW-T LOG-P DIAGRAM 231922 UTC 12 SEP 2005

Sonde ID: 044535179 33.93 N 72.15 W

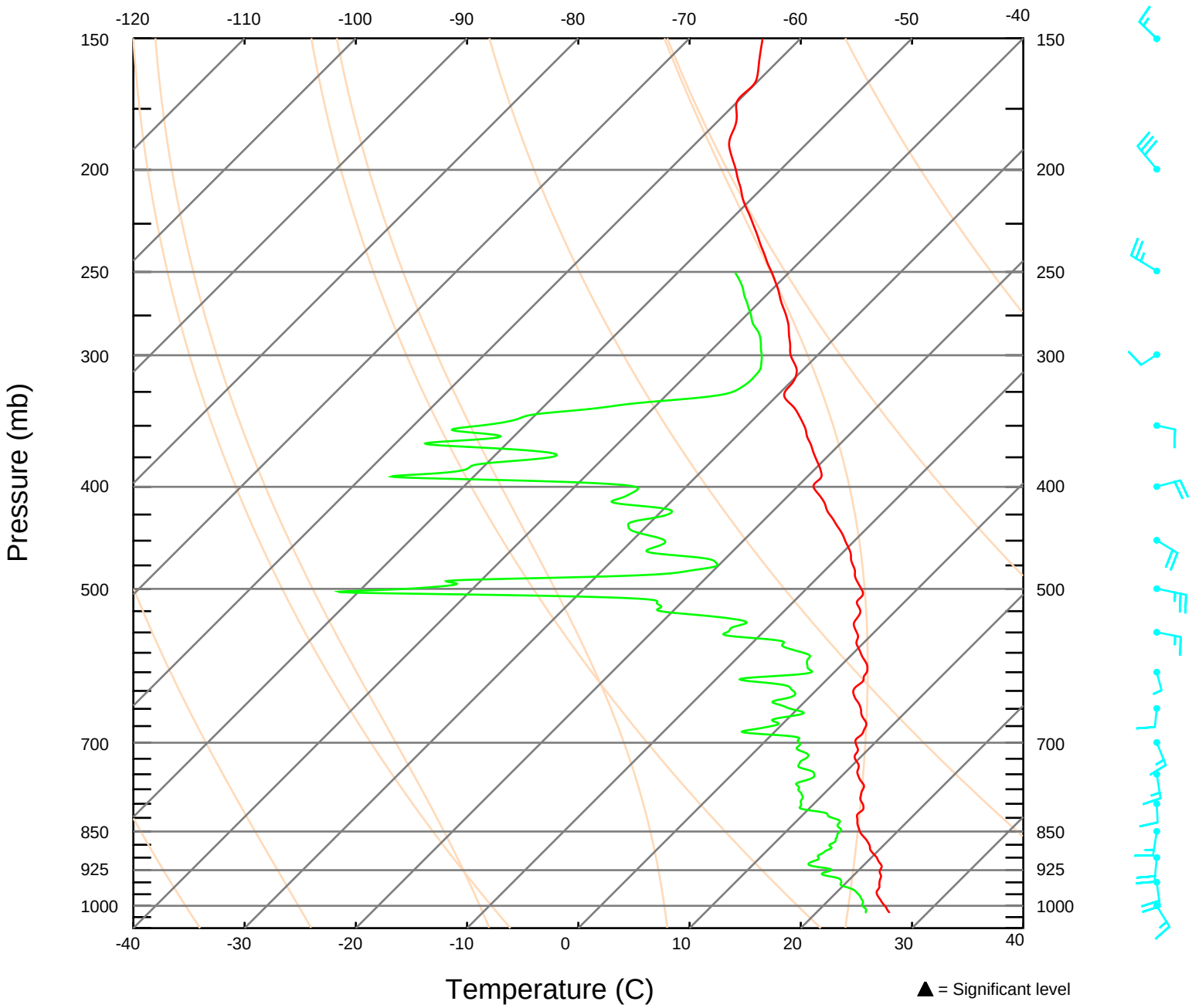

SKEW-T LOG-P DIAGRAM 233603 UTC 12 SEP 2005

Sonde ID: 043845098 32.30 N 73.51 W

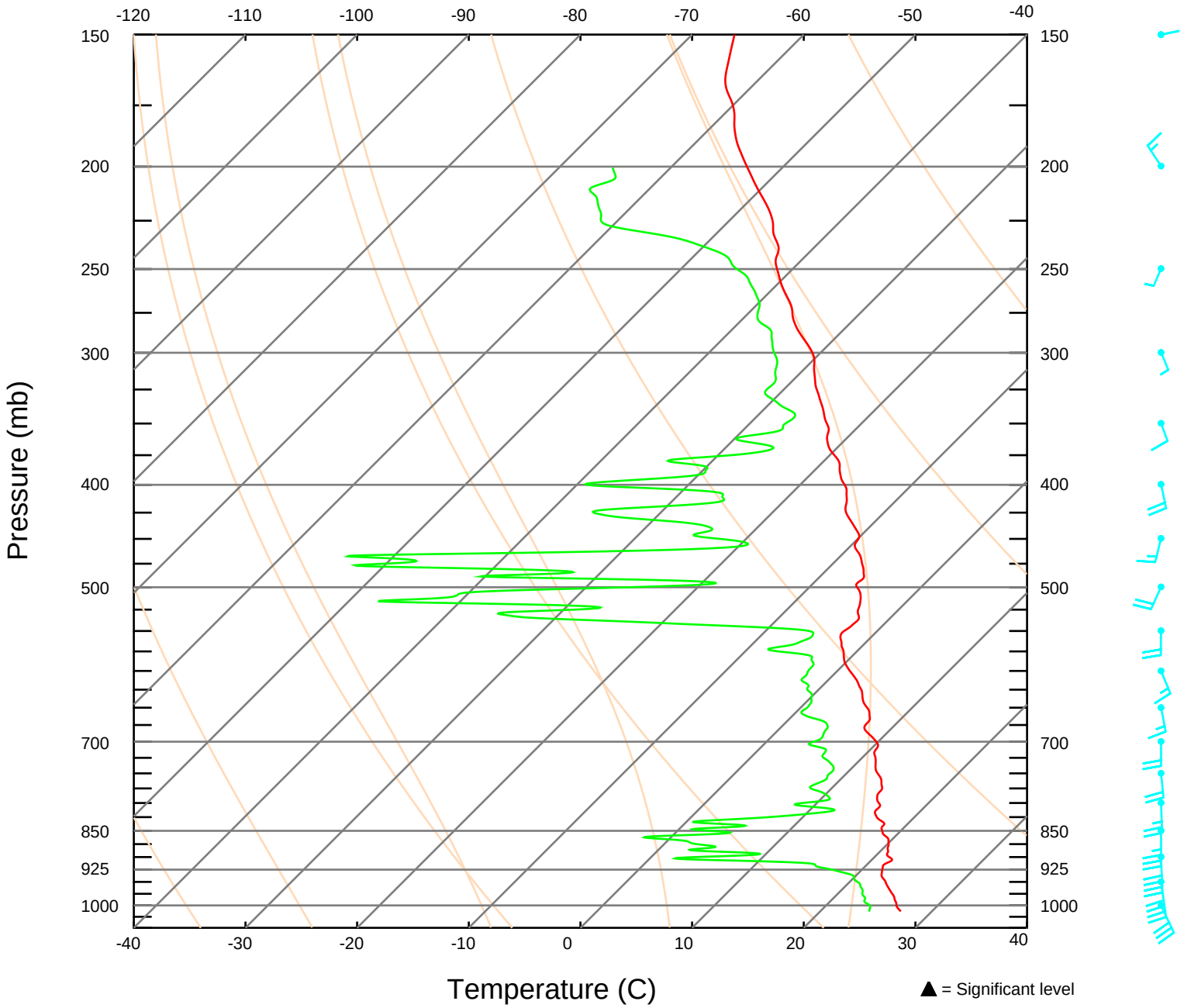

▲ = Significant level

SKEW-T LOG-P DIAGRAM 235059 UTC 12 SEP 2005

Sonde ID: 051926304 30.99 N 72.01 W

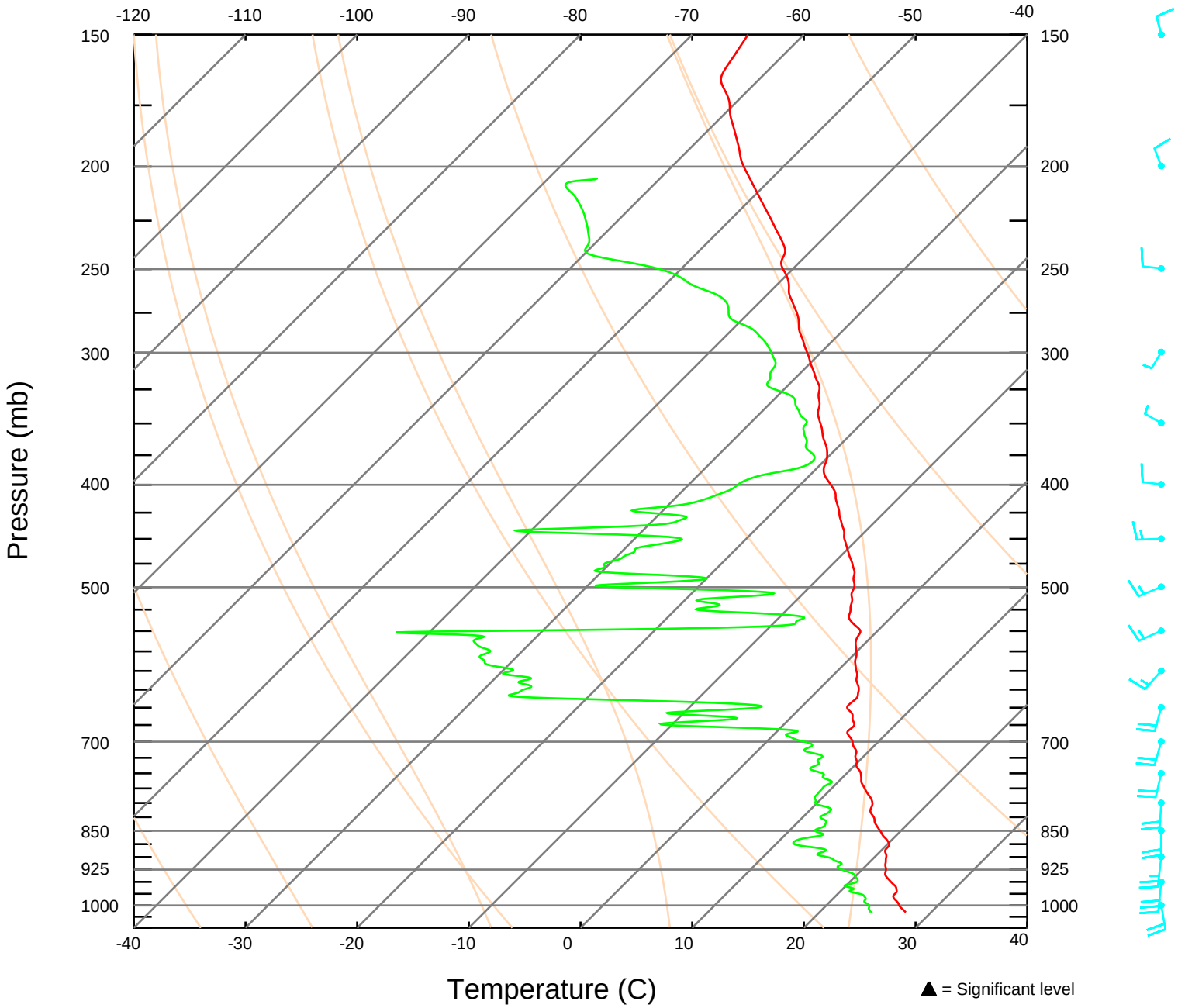

▲ = Significant level

SKEW-T LOG-P DIAGRAM 000757 UTC 13 SEP 2005

Sonde ID: 044415137 29.06 N 71.12 W

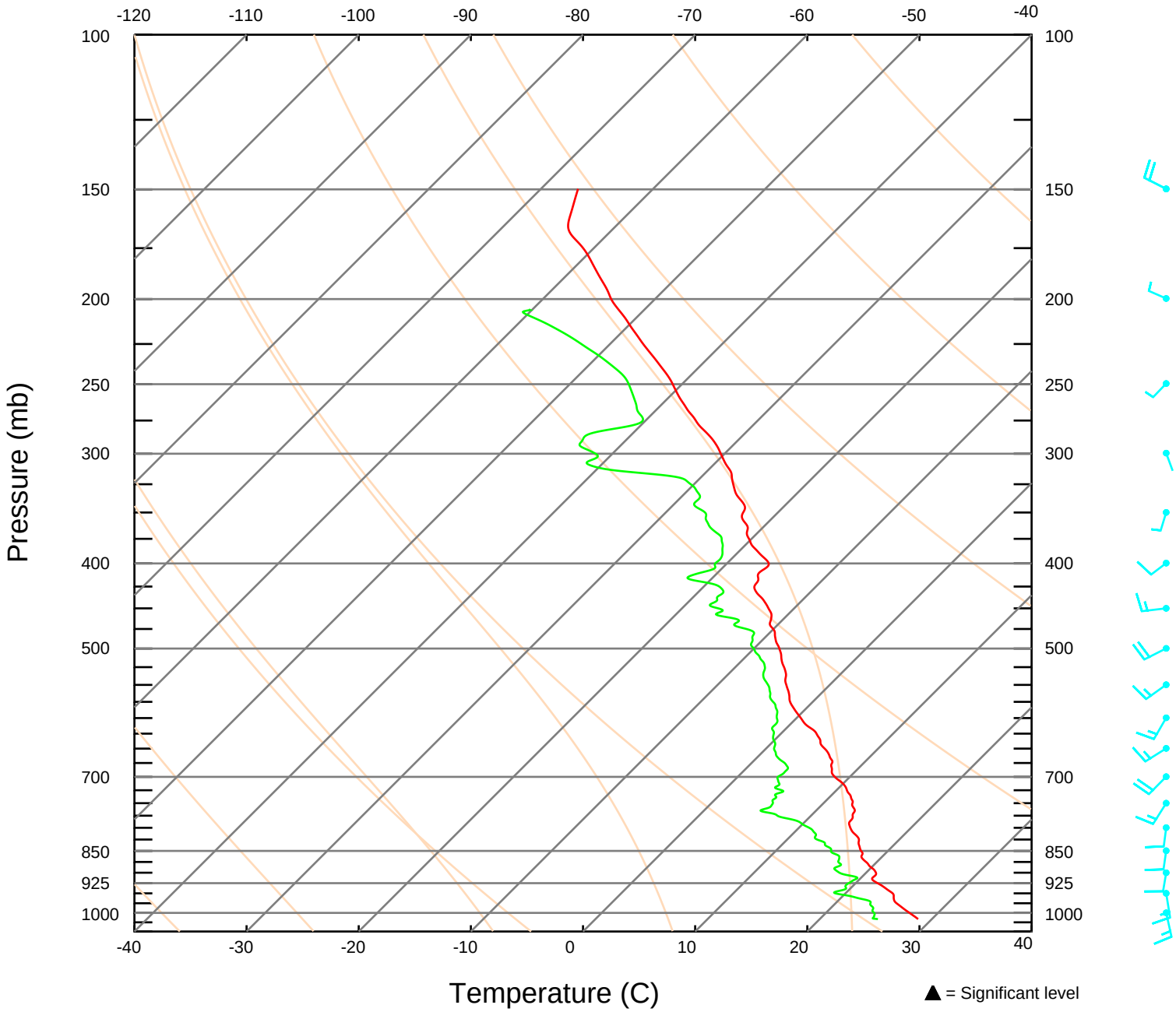

SKEW-T LOG-P DIAGRAM 002205 UTC 13 SEP 2005

Sonde ID: 051926226 29.04 N 72.98 W

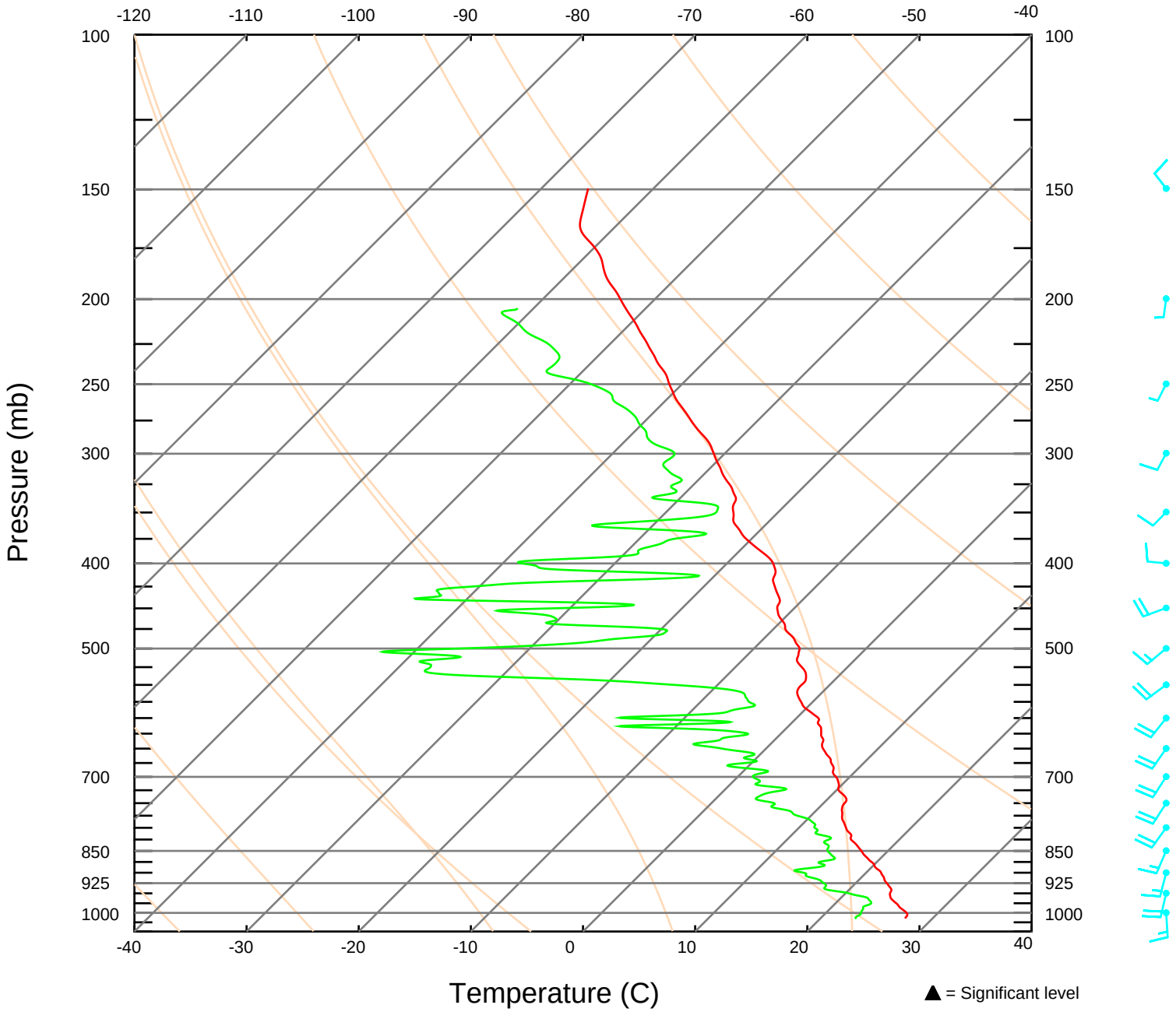

SKEW-T LOG-P DIAGRAM 003708 UTC 13 SEP 2005

Sonde ID: 044535352 30.44 N 74.19 W

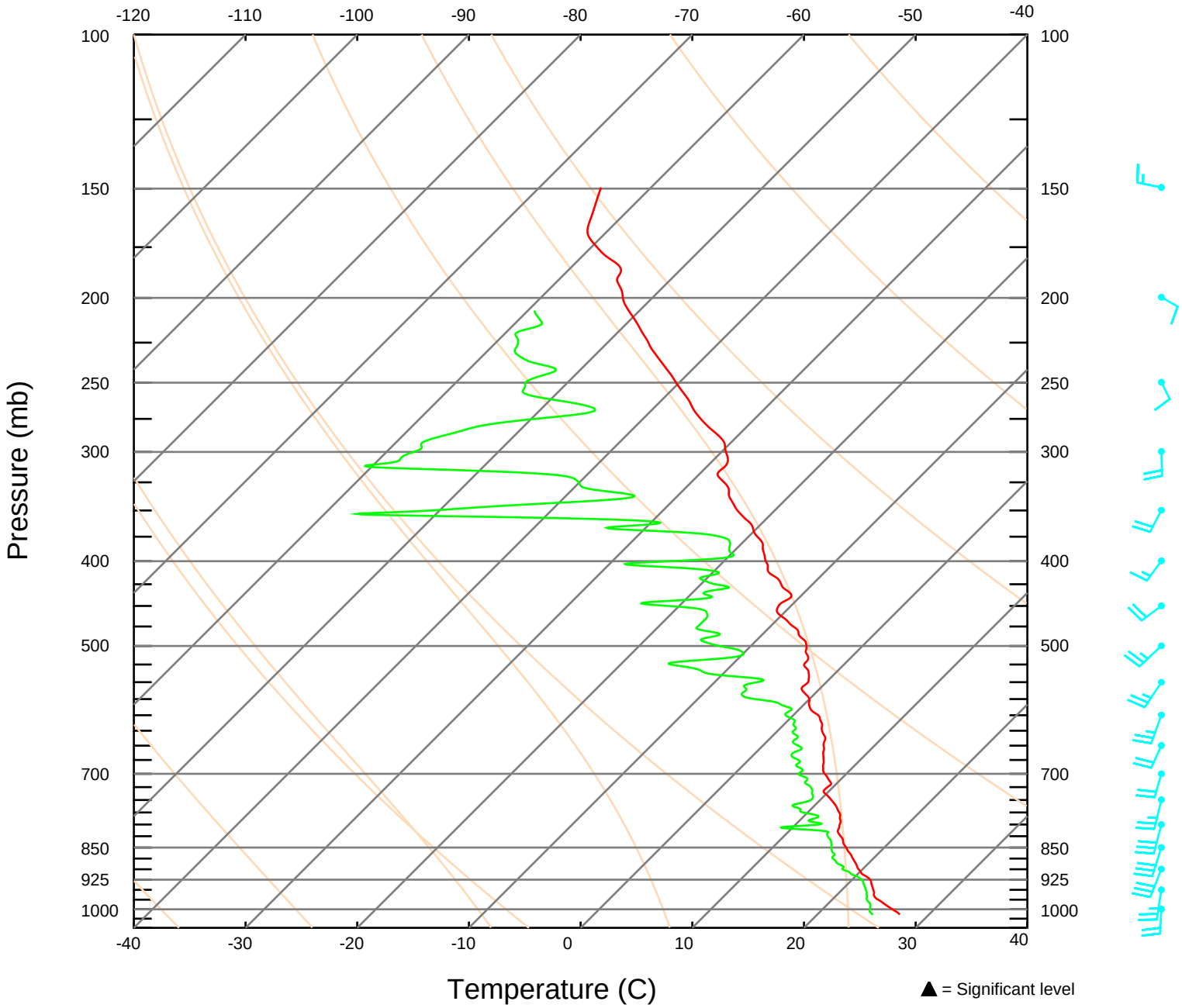

SKEW-T LOG-P DIAGRAM 005057 UTC 13 SEP 2005

Sonde ID: 043615020 29.47 N 75.68 W

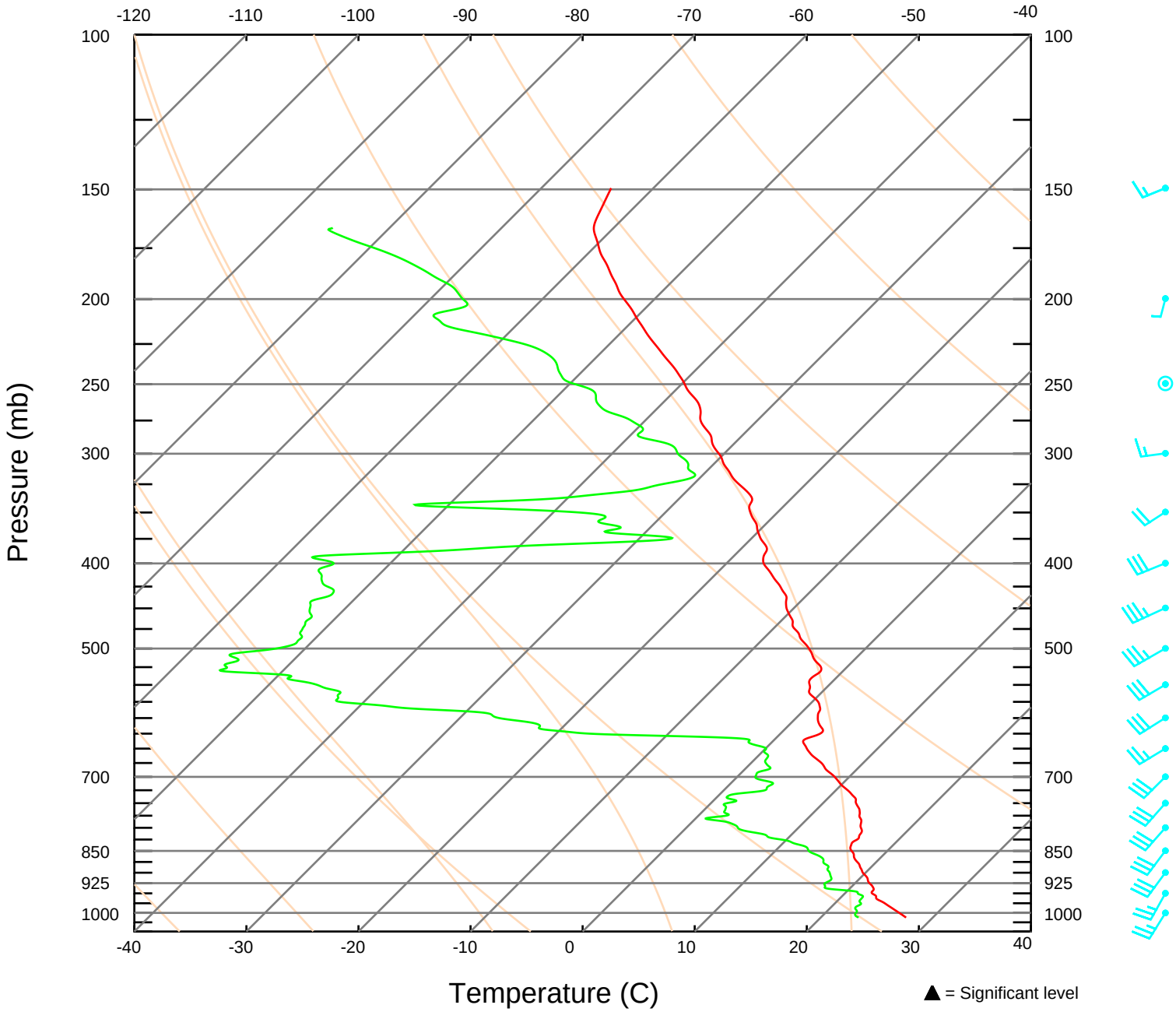

SKEW-T LOG-P DIAGRAM 010445 UTC 13 SEP 2005

Sonde ID: 051926223 29.48 N 77.54 W

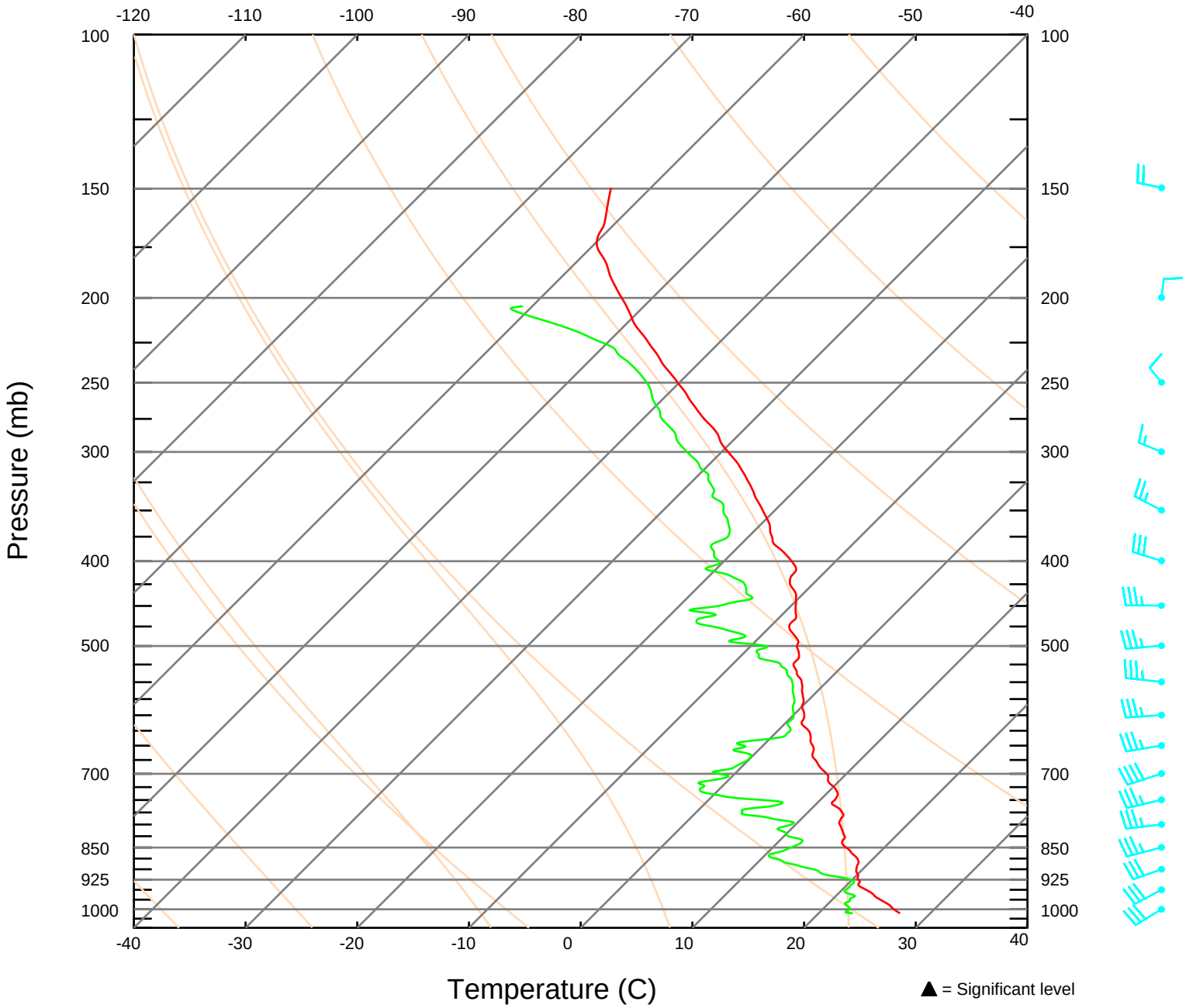

SKEW-T LOG-P DIAGRAM 011844 UTC 13 SEP 2005
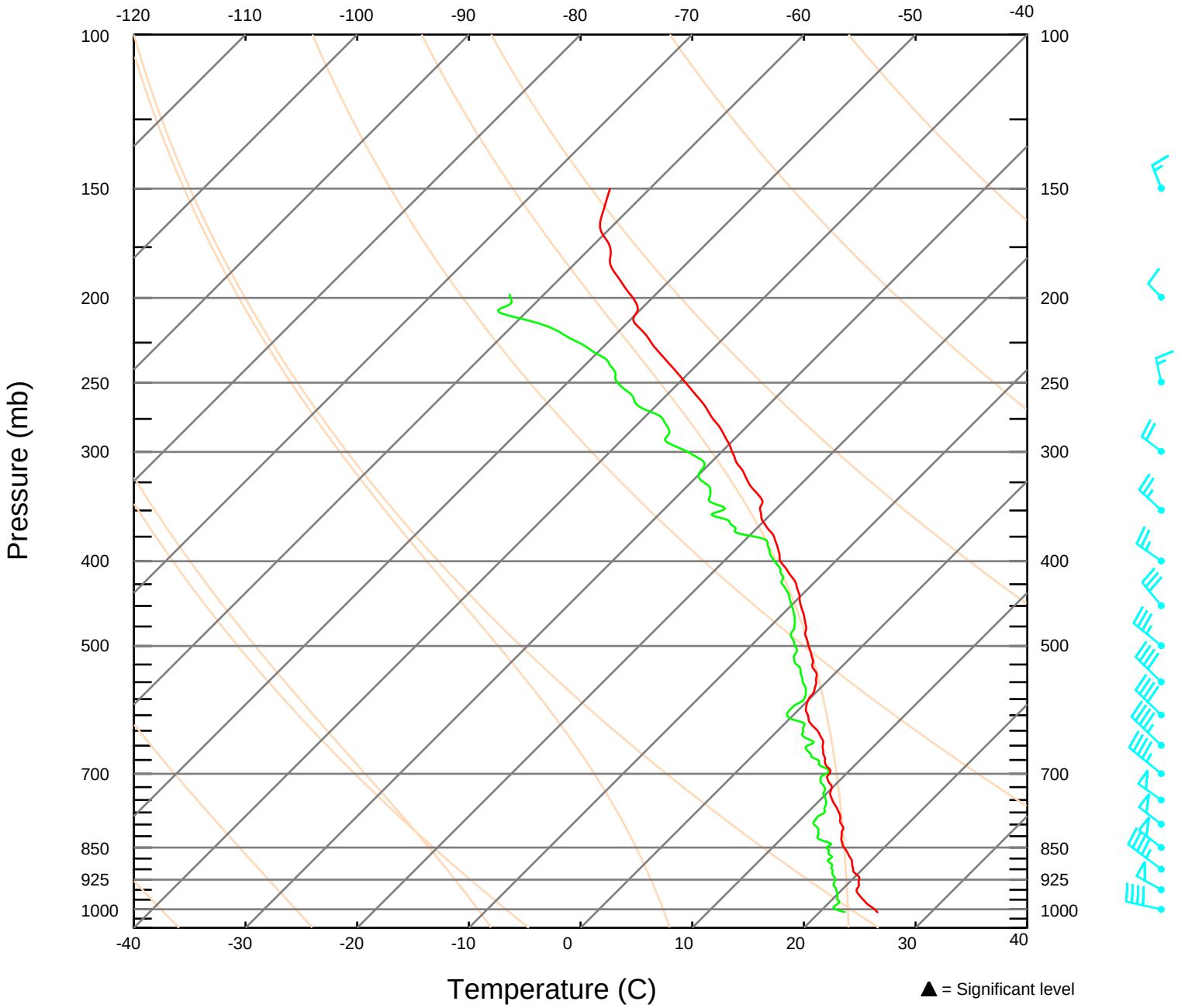
Sonde ID: 043615015 30.46 N 79.04 W