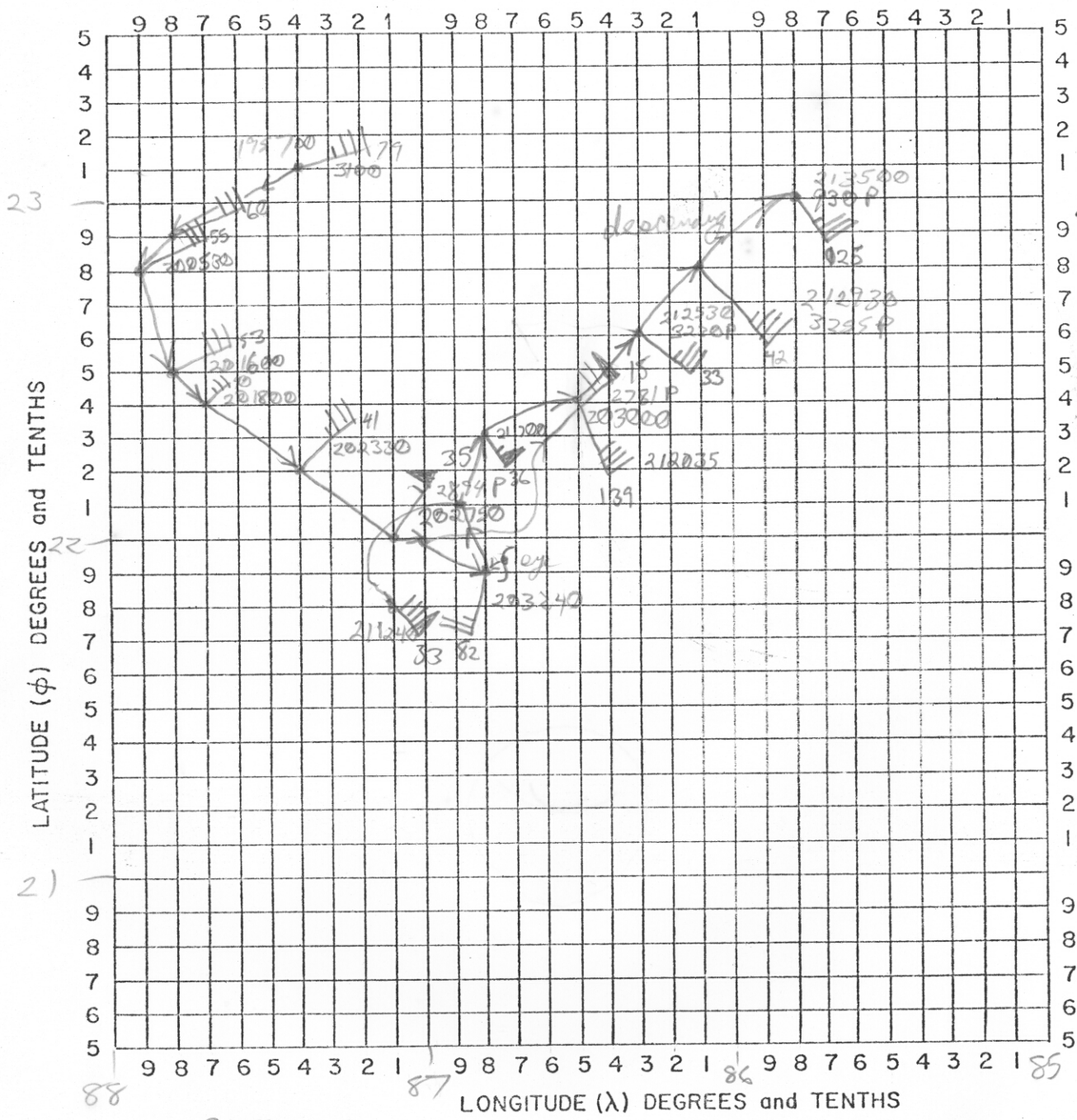


HURRICANE RECCO PLOTTING CHART

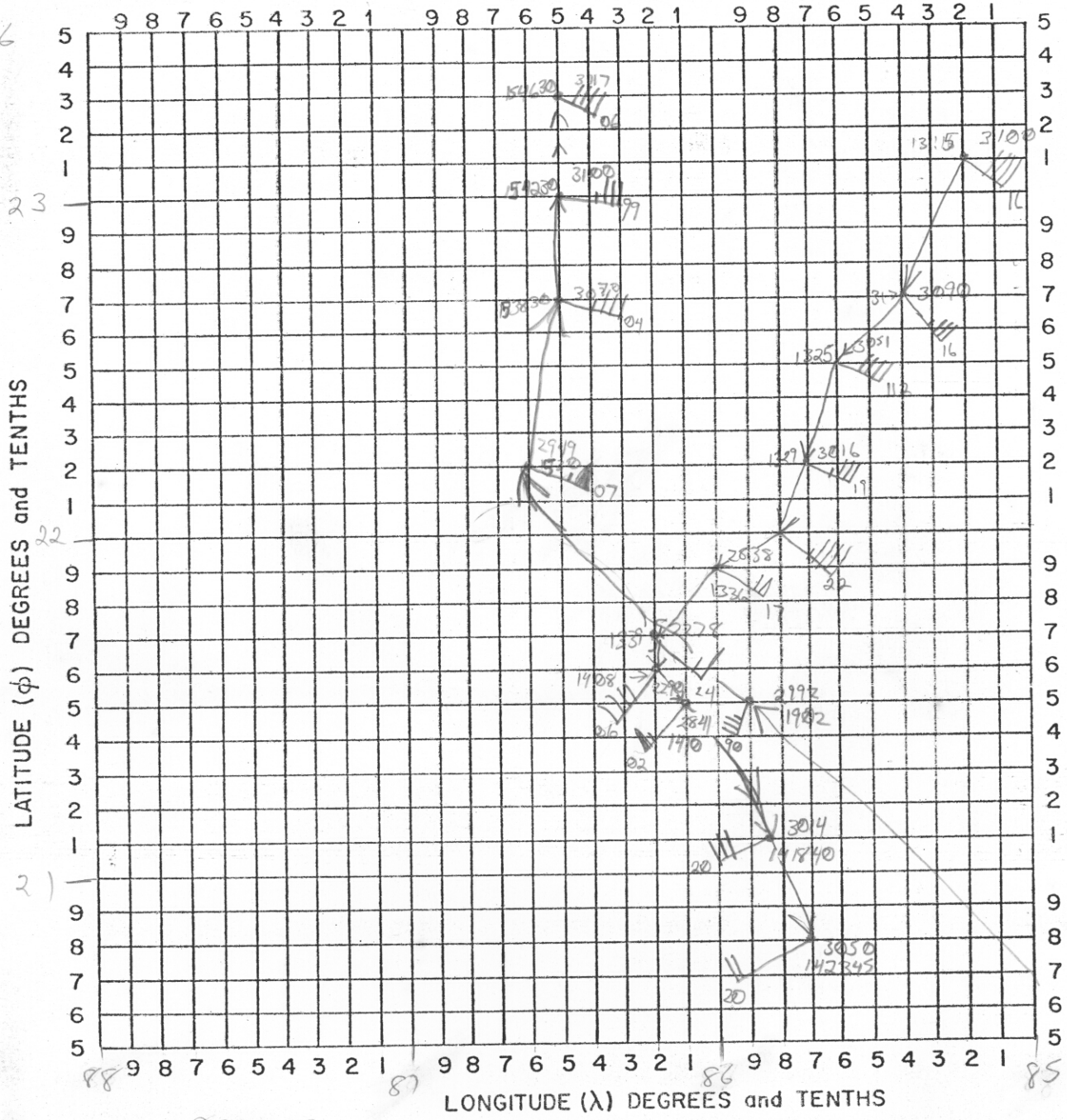


DATE 800807
 OBSERVER R.A. BLACK

NOTE: Label full degrees according to location of flight area

HURRICANE RECCO PLOTTING CHART

22.5 85.6
 3051
 112/40
 29 23
 22.2/85.7
 119/37 3016
 33
 22/85.9 296
 122/44
 36
 21.9/86
 2838
 117/62
 39 2278
 21.7/86.2
 124/14



DATE 800807
 OBSERVER R.A. BLACK

NOTE: Label full degrees according to location of flight area *

WIND SP., M S⁻¹
 Wind dir, 10s
 + whole deg
 RADAR ACT, decimeters
 TIME

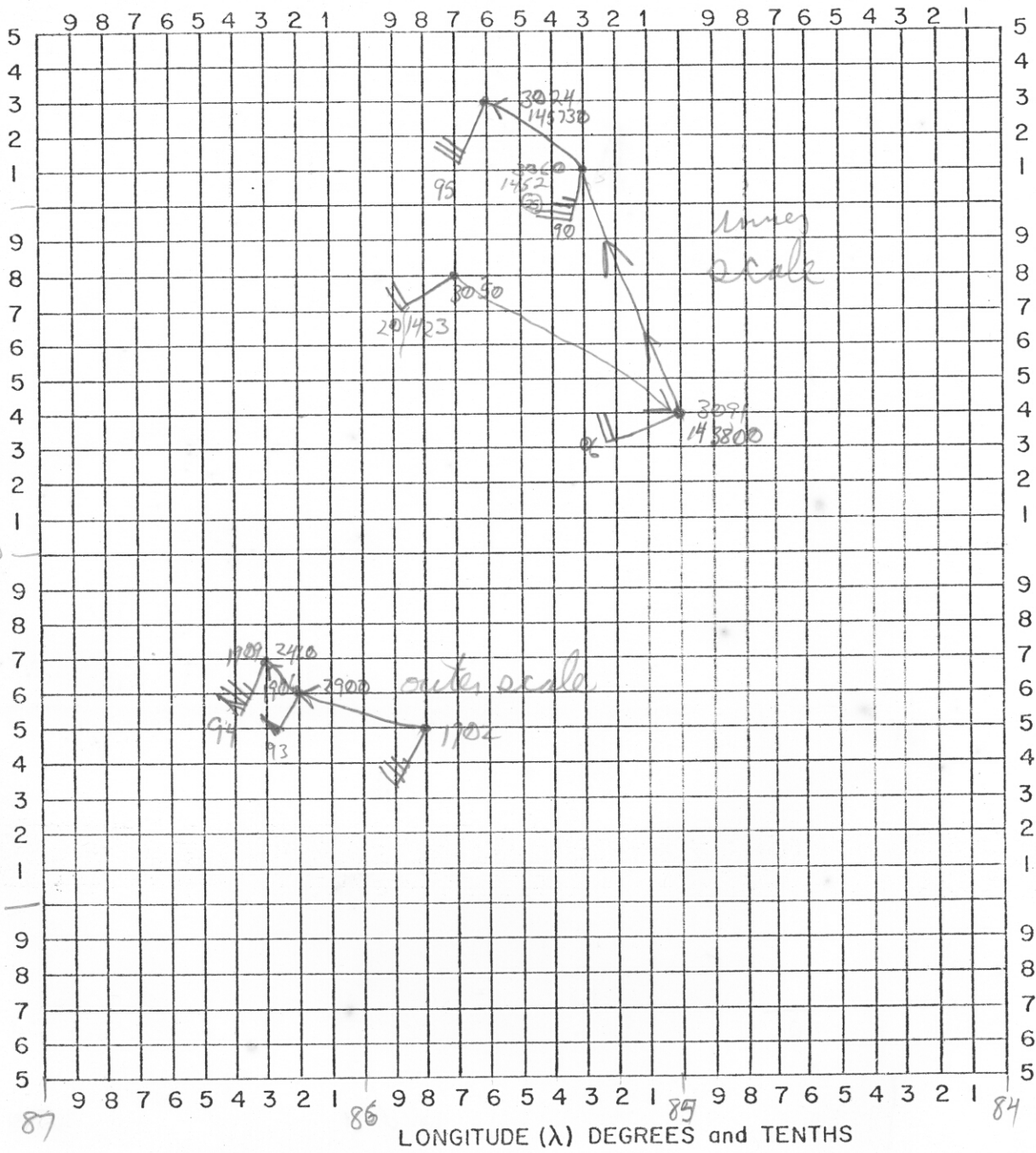
HURRICANE RECCO PLOTTING CHART

23 / 21

22 / 20

21 / 19

LATITUDE (ϕ) DEGREES and TENTHS



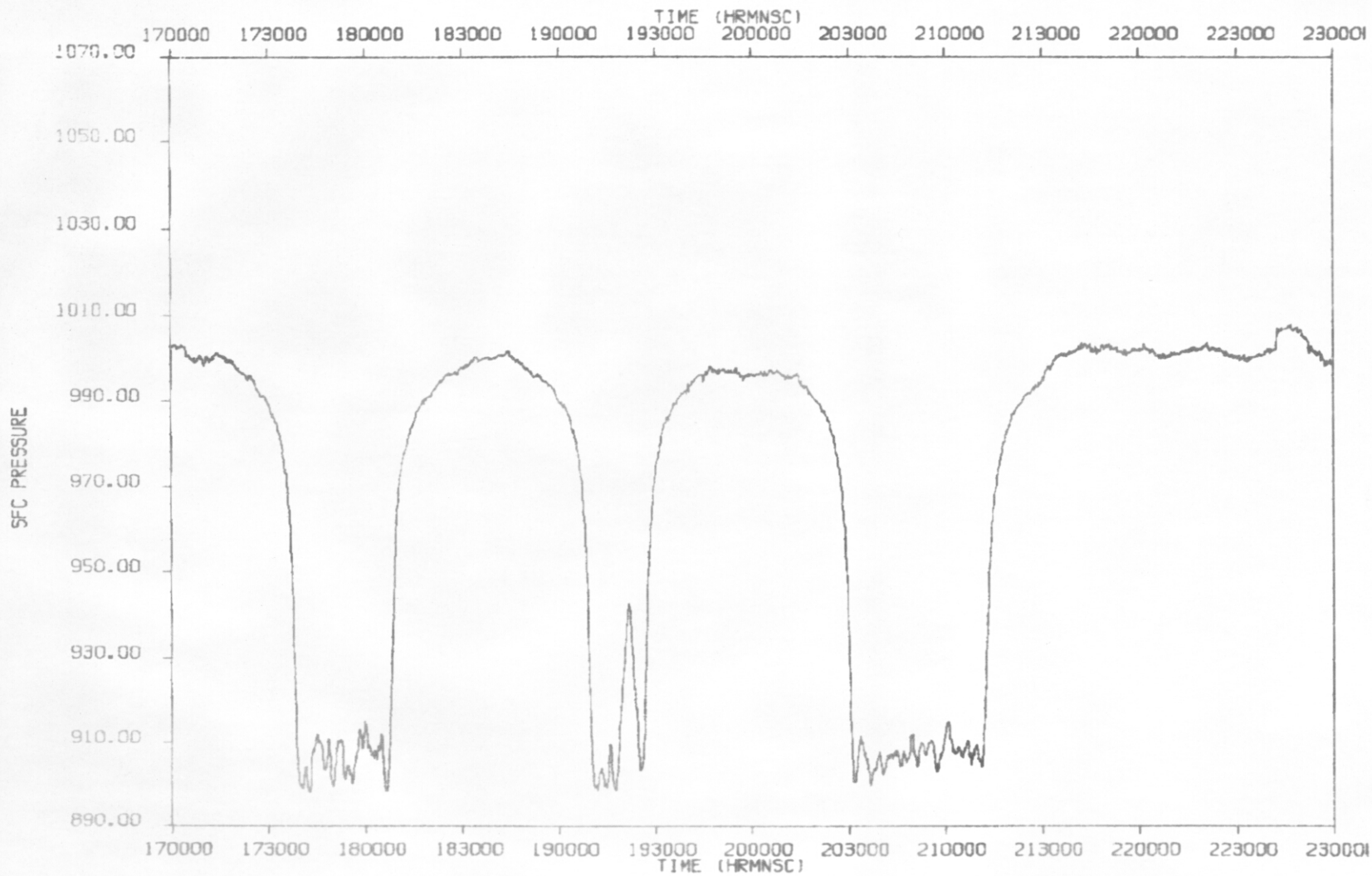
DATE 800807 42RF
 OBSERVER BLACK, RA.

NOTE: Label full degrees according to location of flight area



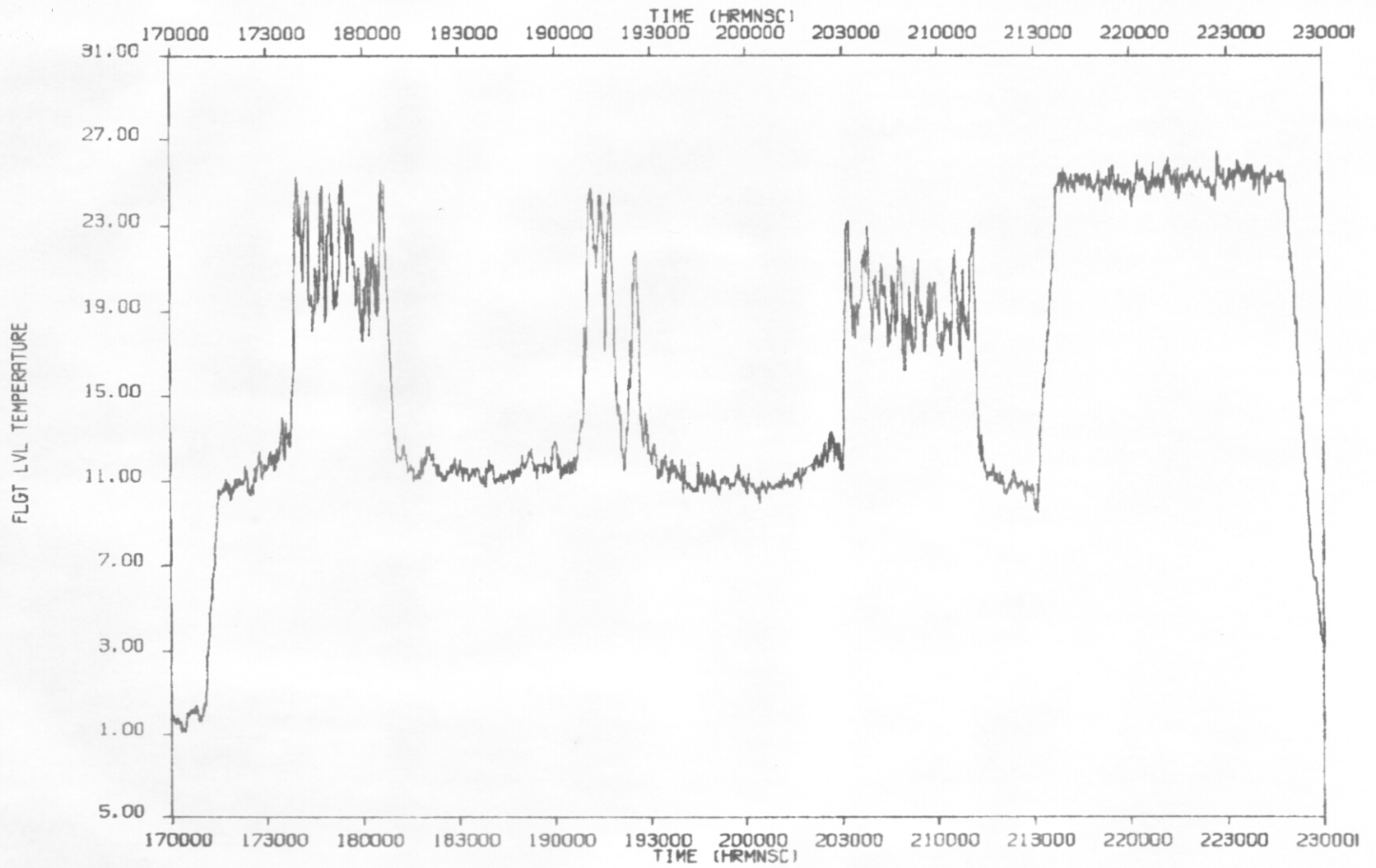
FLIGHT ID=800807H

DATE RUN= 810301



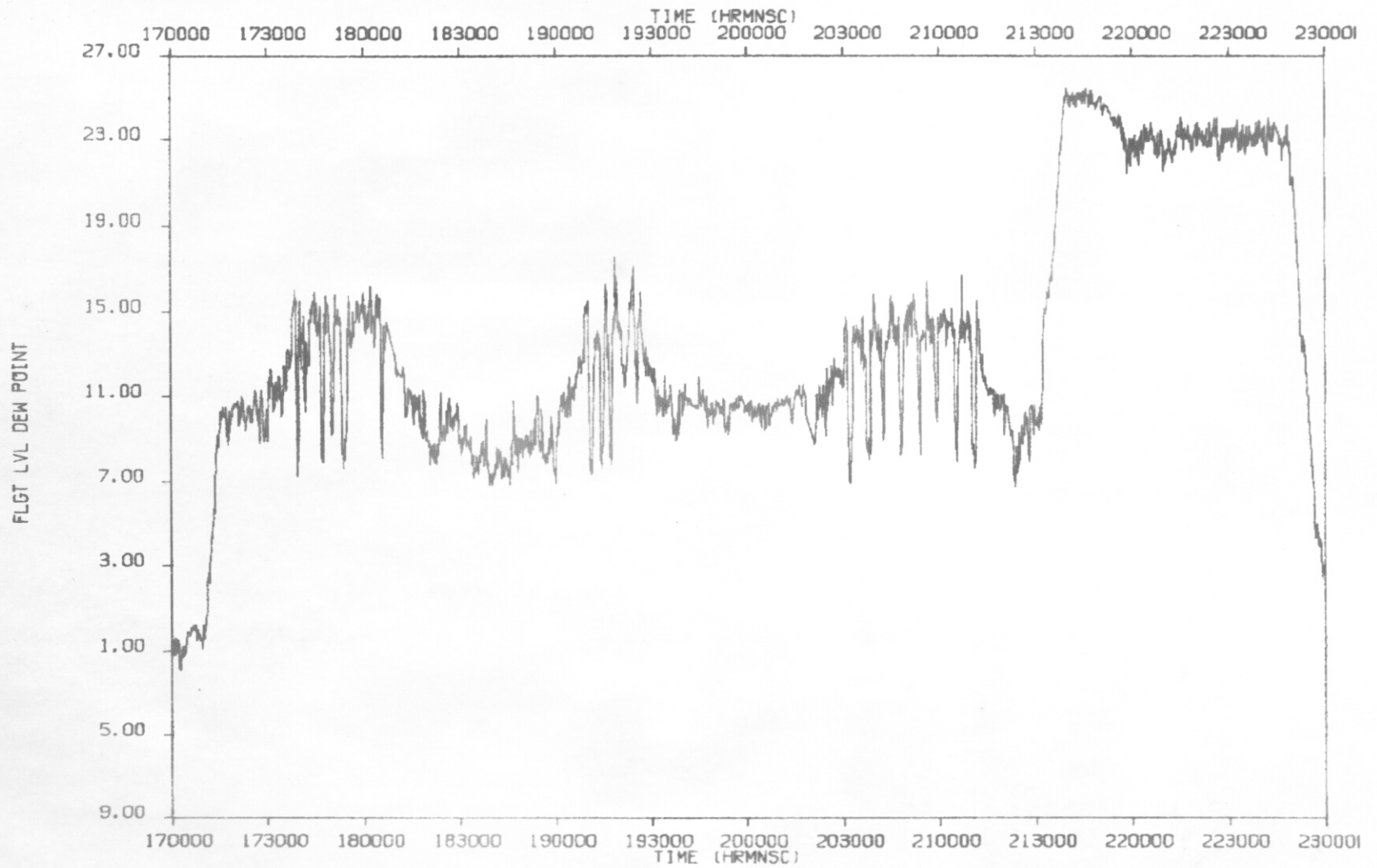
FLIGHT ID=800807H

DATE RUN= B10301



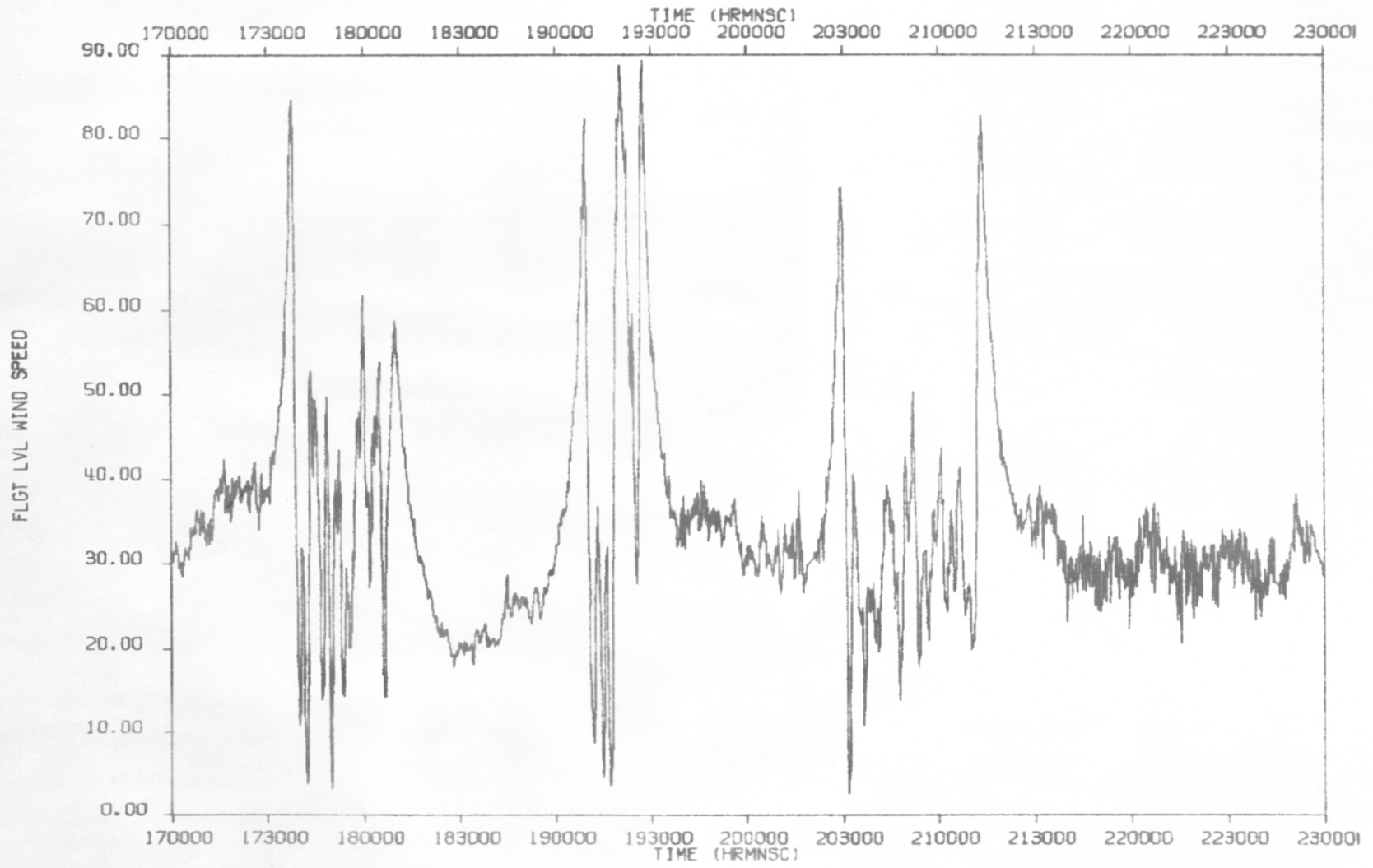
FLIGHT ID=800807H

DATE RUN= 810301




FLIGHT ID=800807H

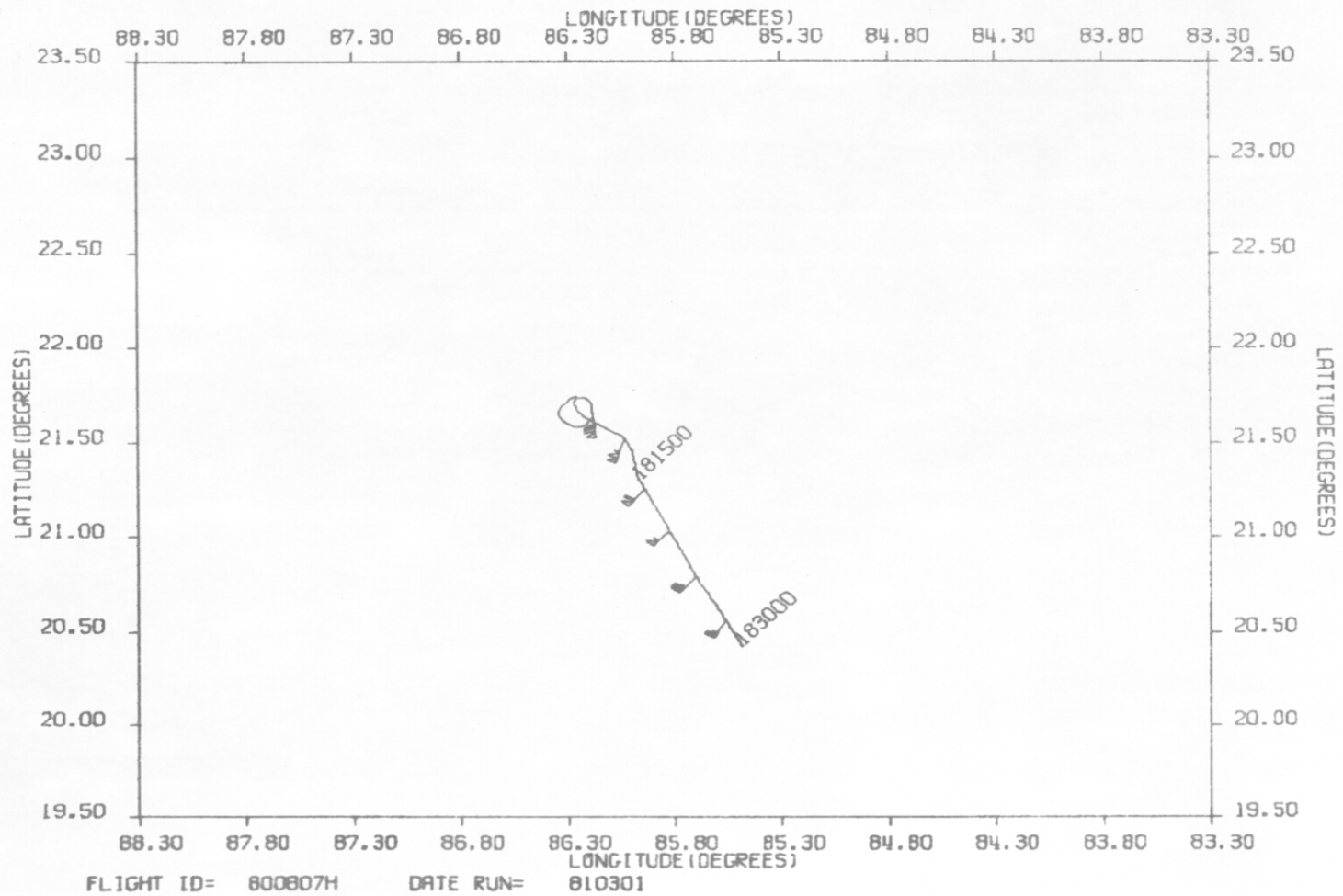
DATE RUN= 810301

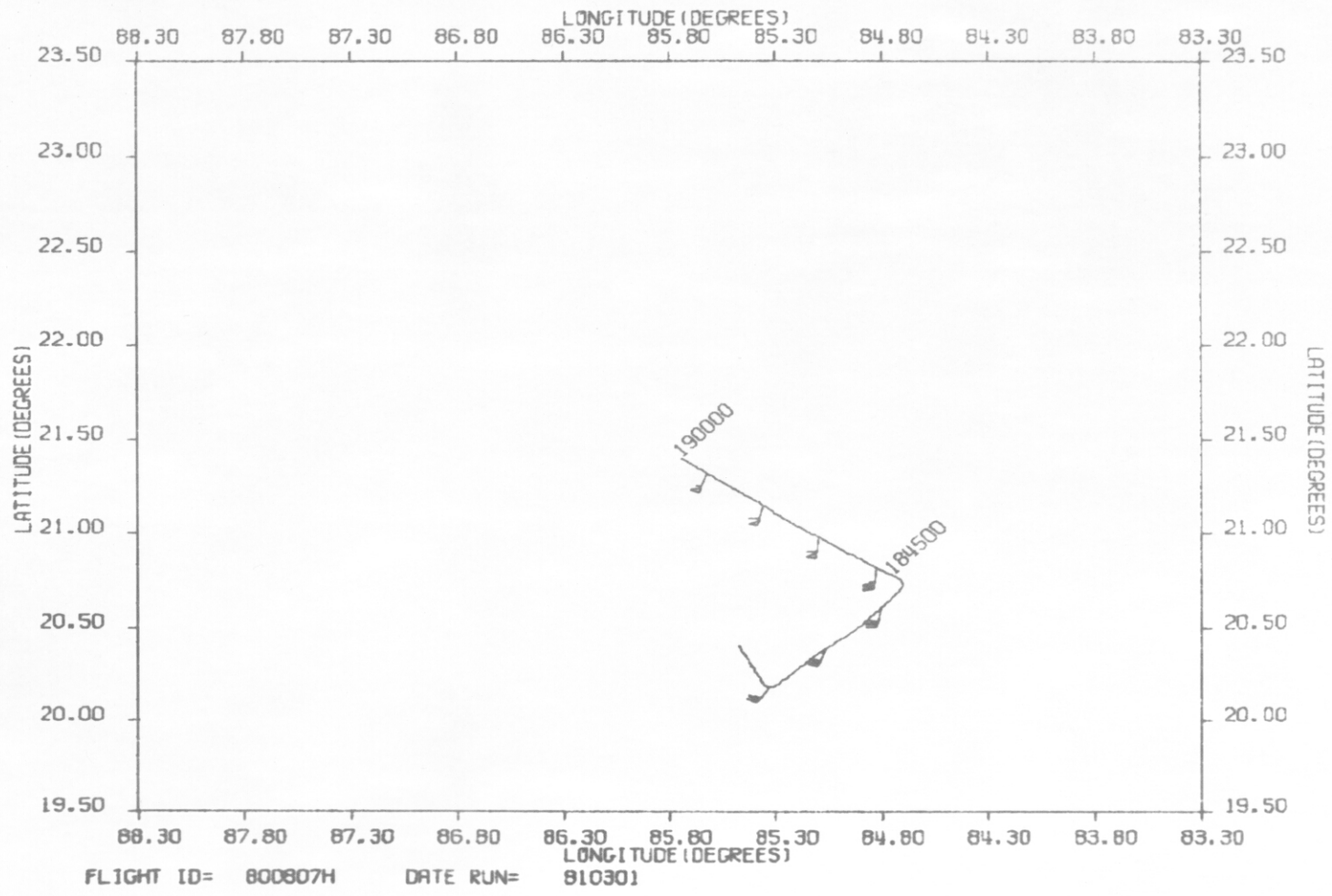


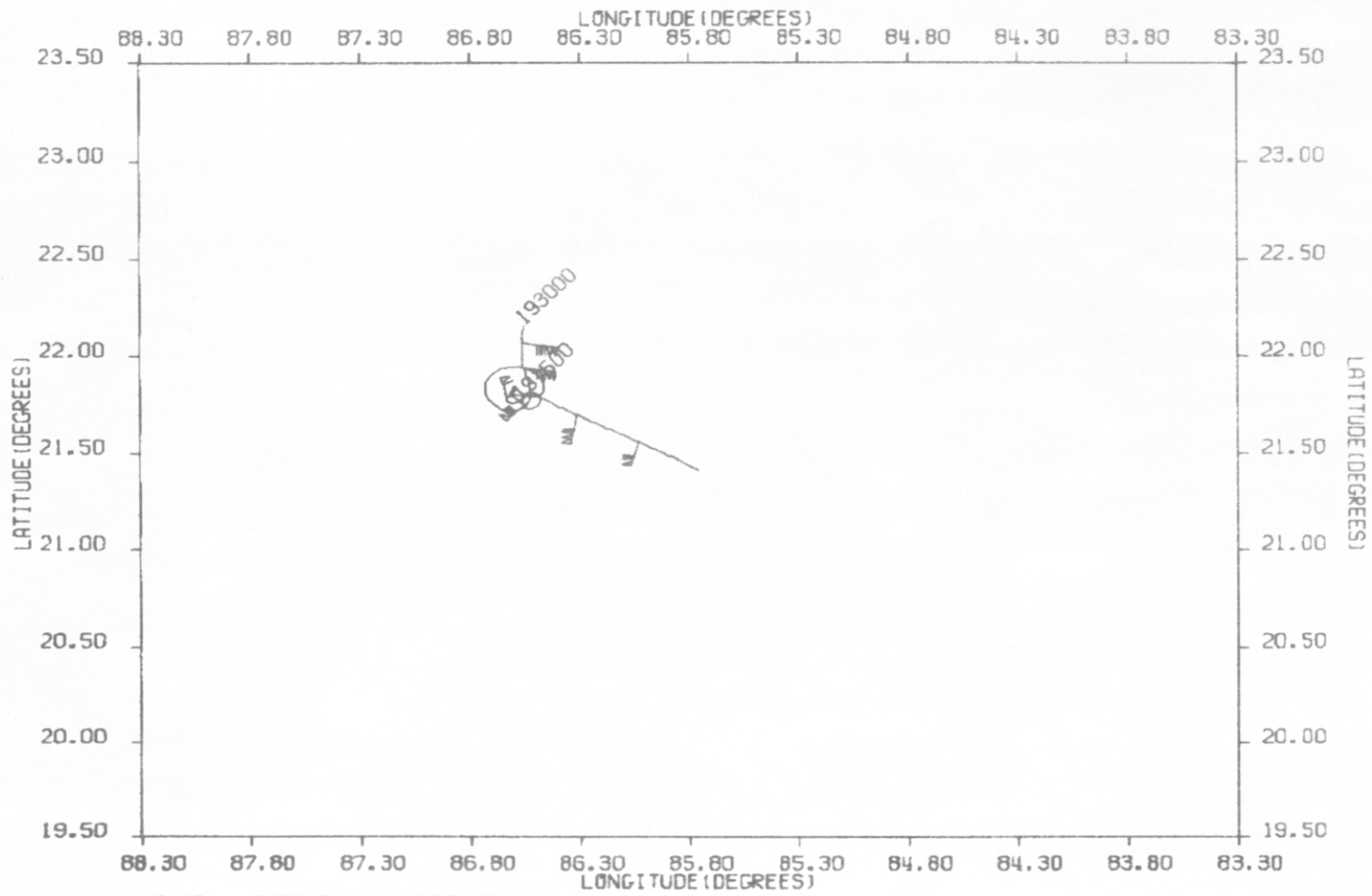
FLIGHT ID=800807H


DATE RUN= 810301

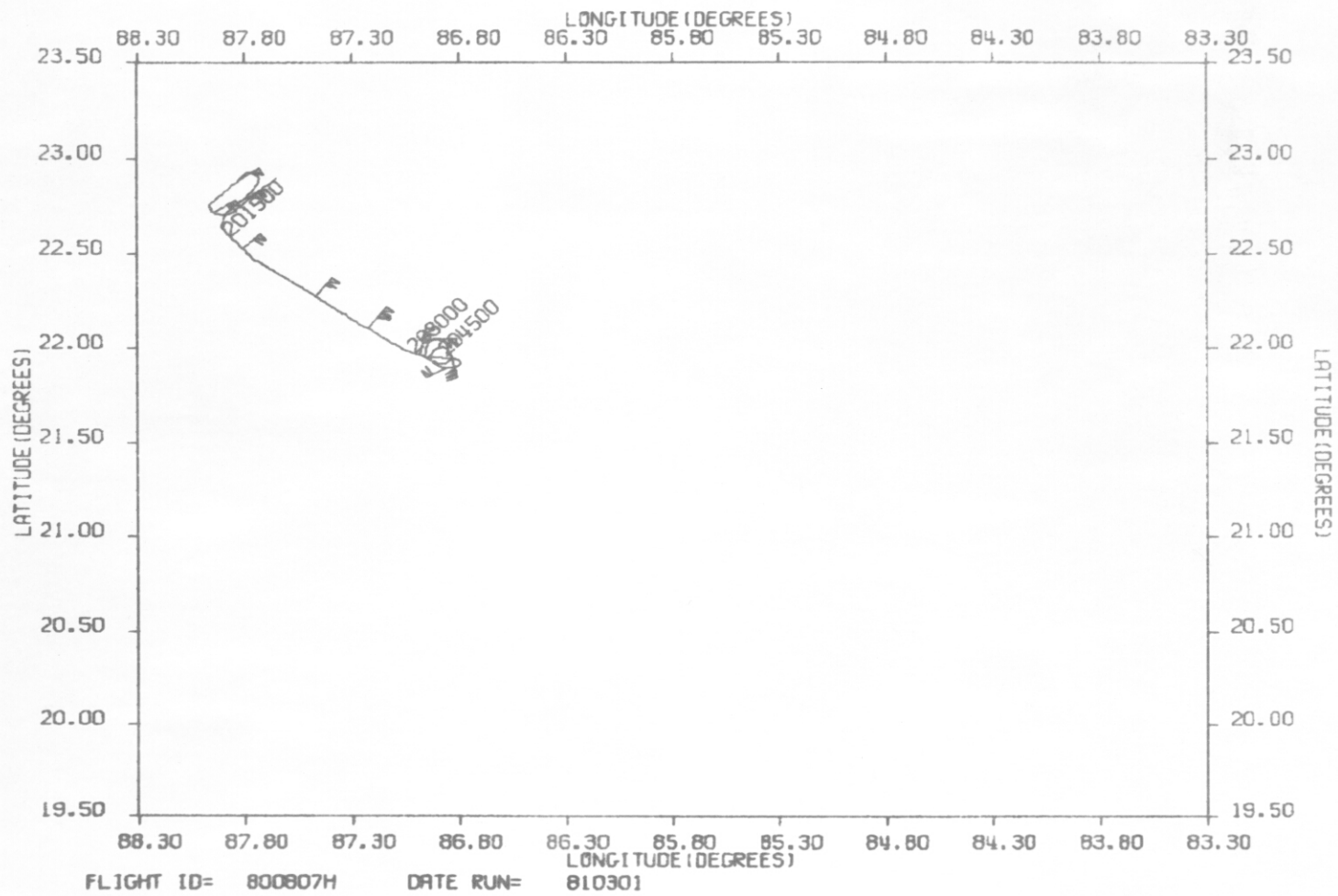















FLIGHT ID= 800807H DATE RUN= 810301

