

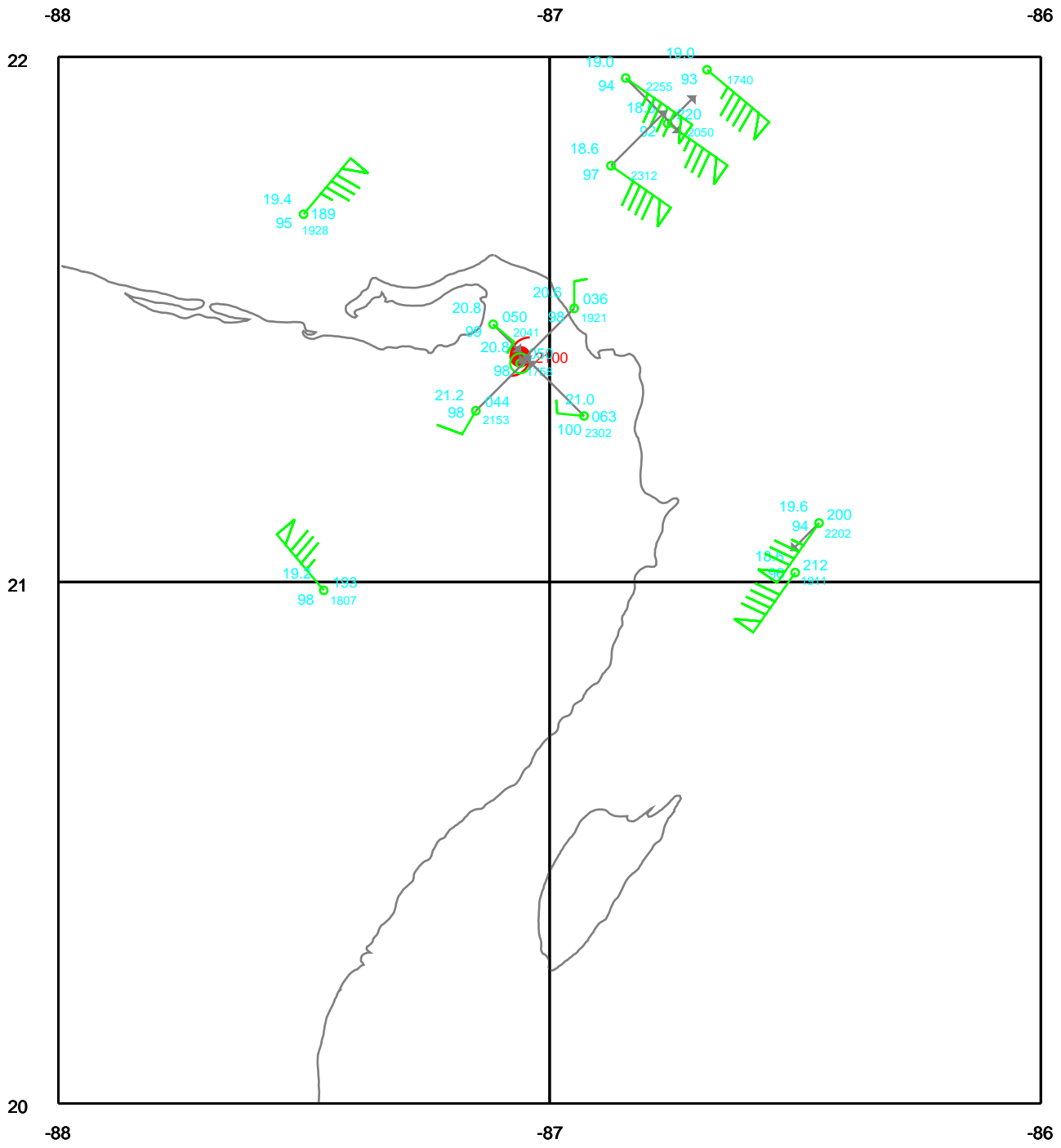
WILMA

700 mb

Date: 051022

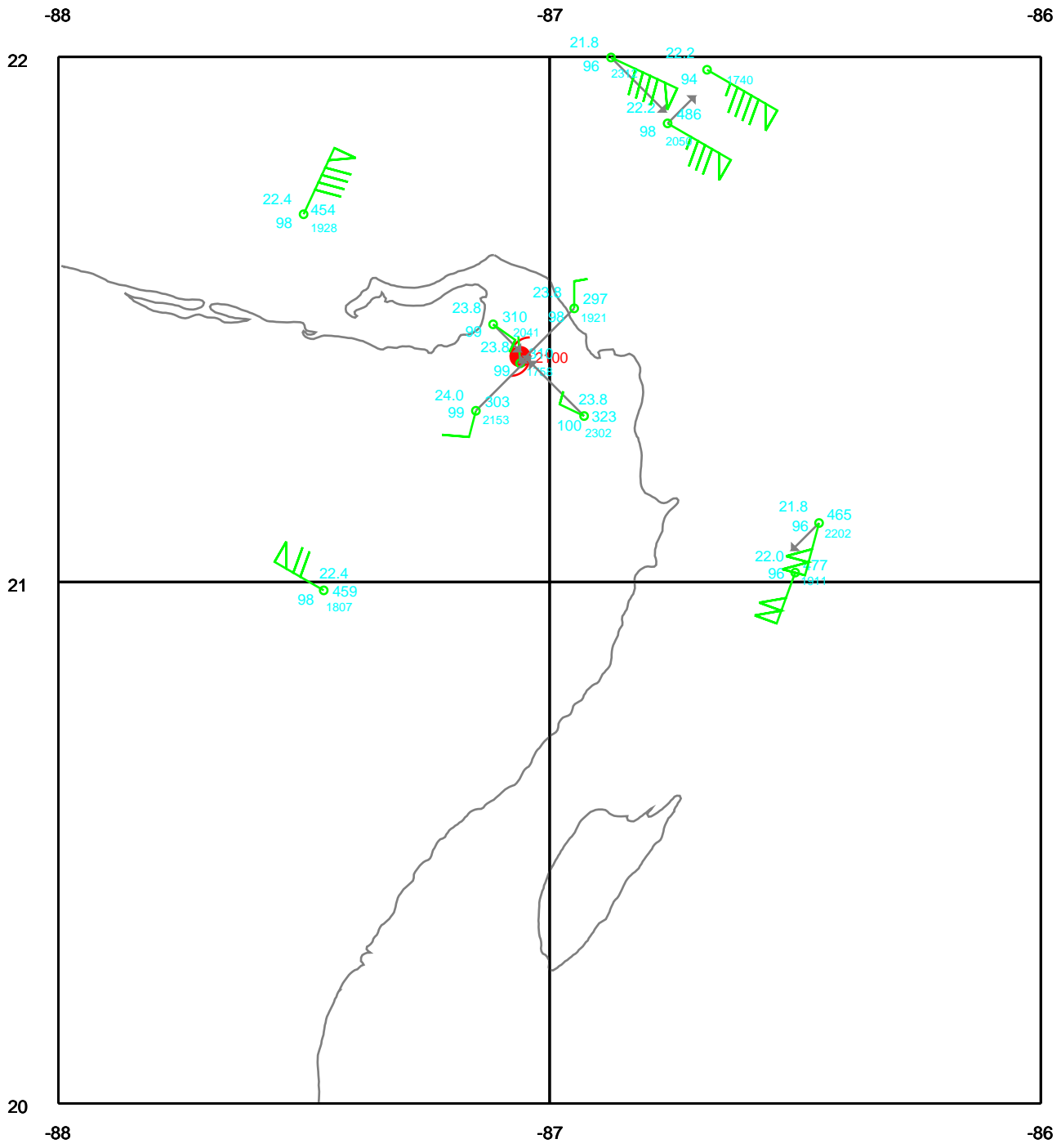
Time: 12-24 UTC

STORM RELATIVE



22 **WILMA**  
 850 mb  
 Date: 051022  
 Time: 12-24 UTC

20 **STORM RELATIVE**



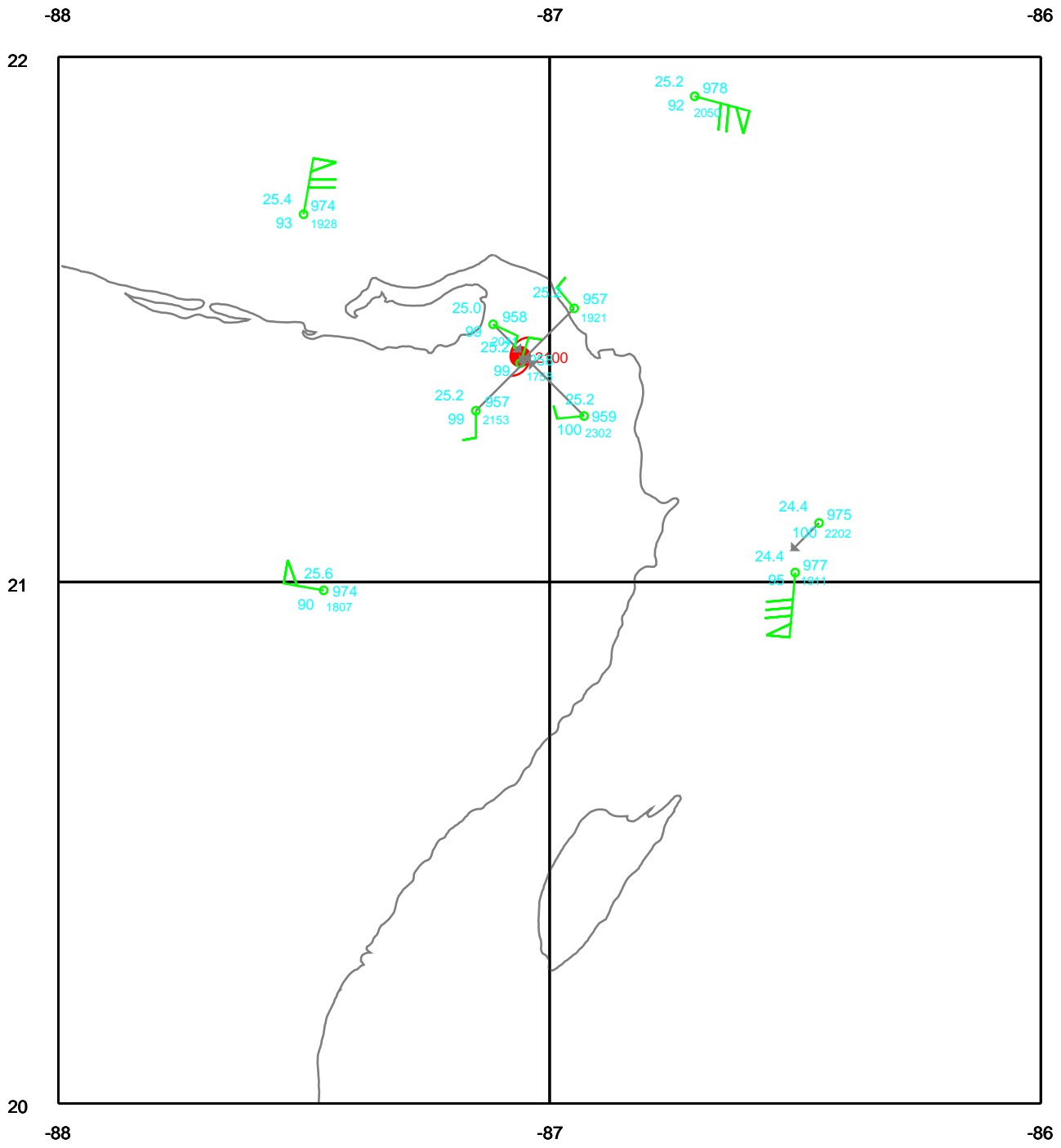
WILMA

925 mb

Date: 051022

Time: 12-24 UTC

STORM RELATIVE



22 WILMA

Surface

Date: 051022  
Time: 12-24 UTC

21

20 STORM RELATIVE