

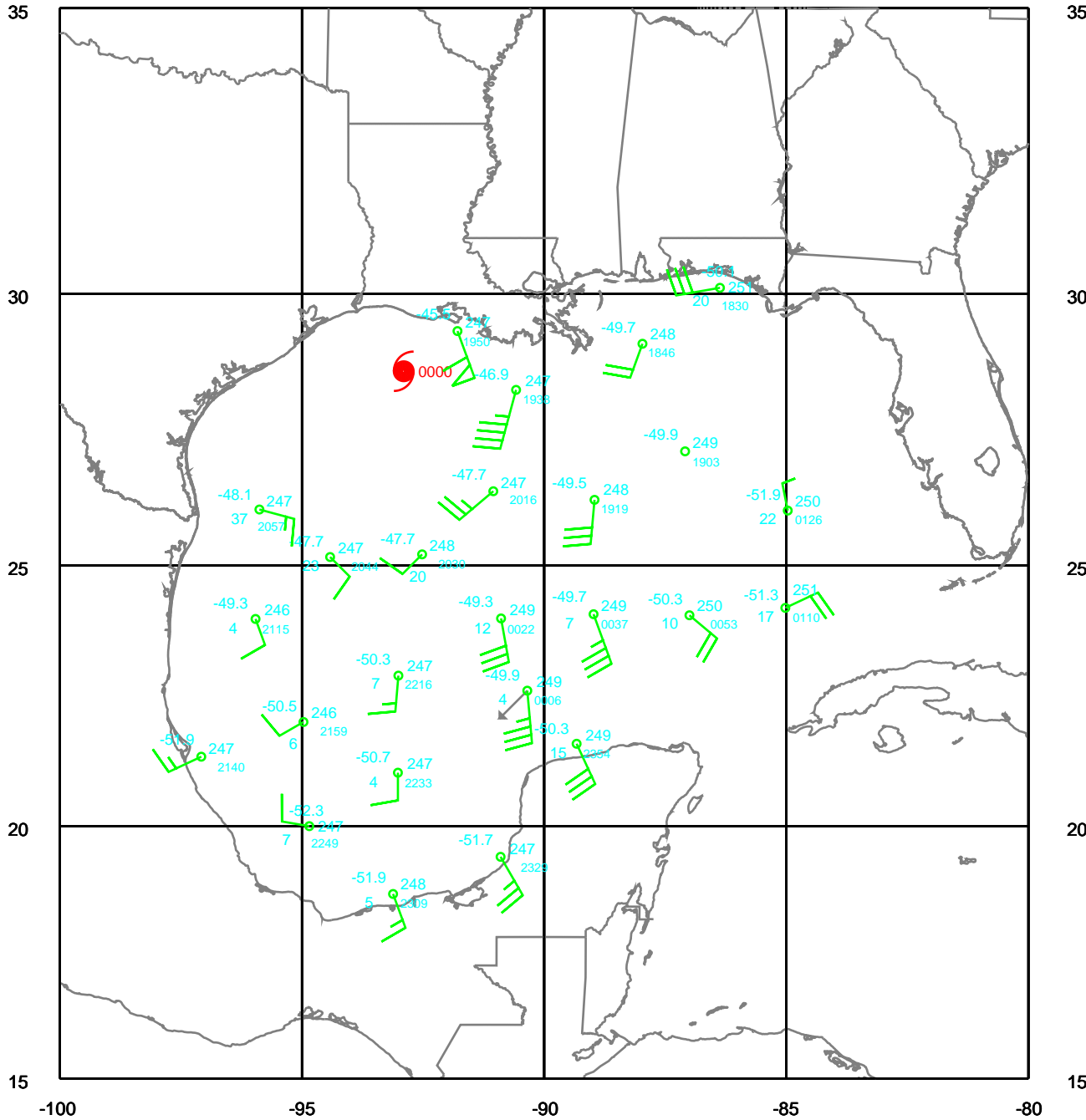
RITA

150 mb

Date: 050923
Time: 18-30 UTC

EARTH RELATIVE

-100 -95 -90 -85 -80



RITA

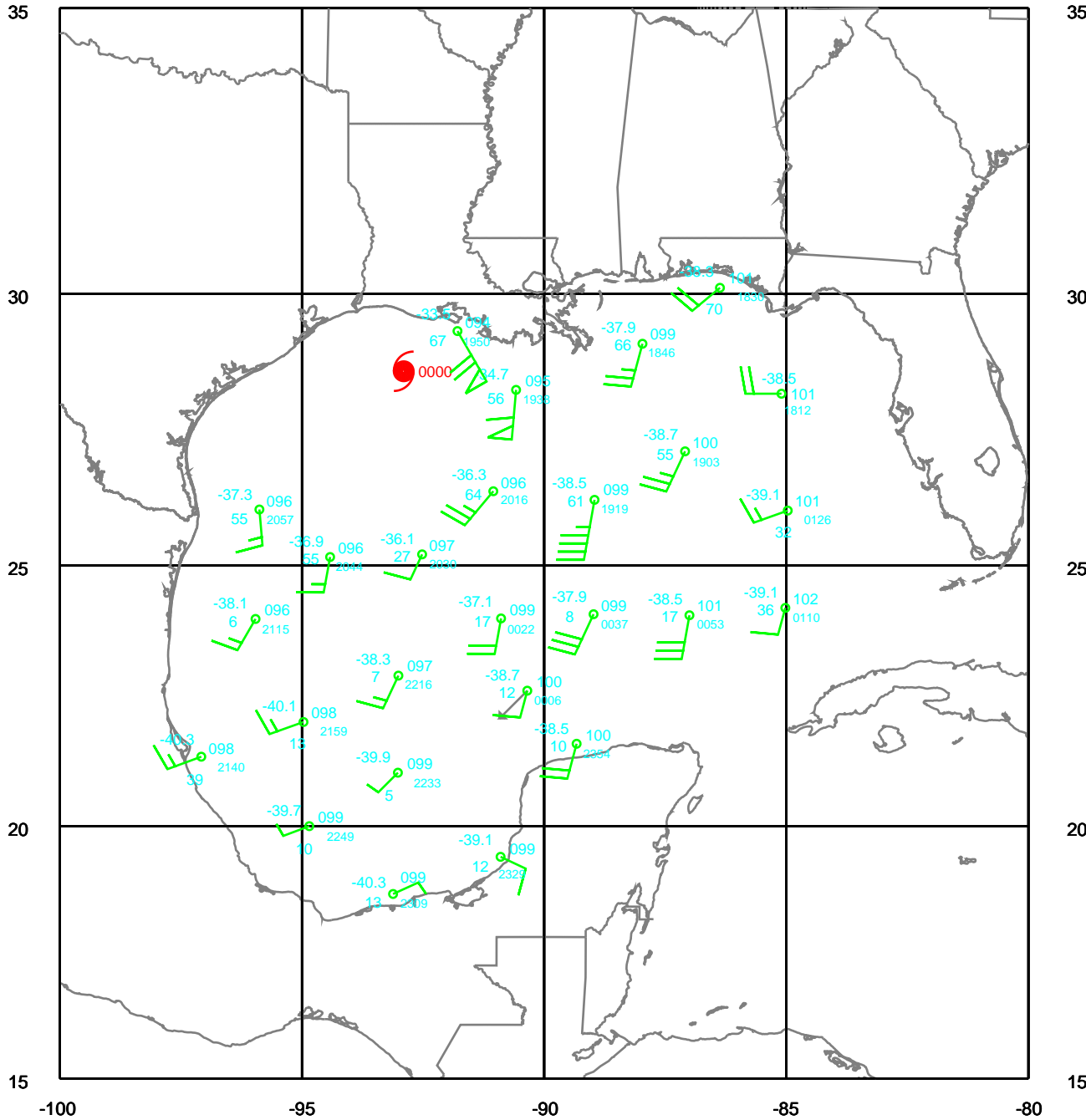
200 mb

Date: 050923

Time: 18-30 UTC

EARTH RELATIVE

-100 -95 -90 -85 -80



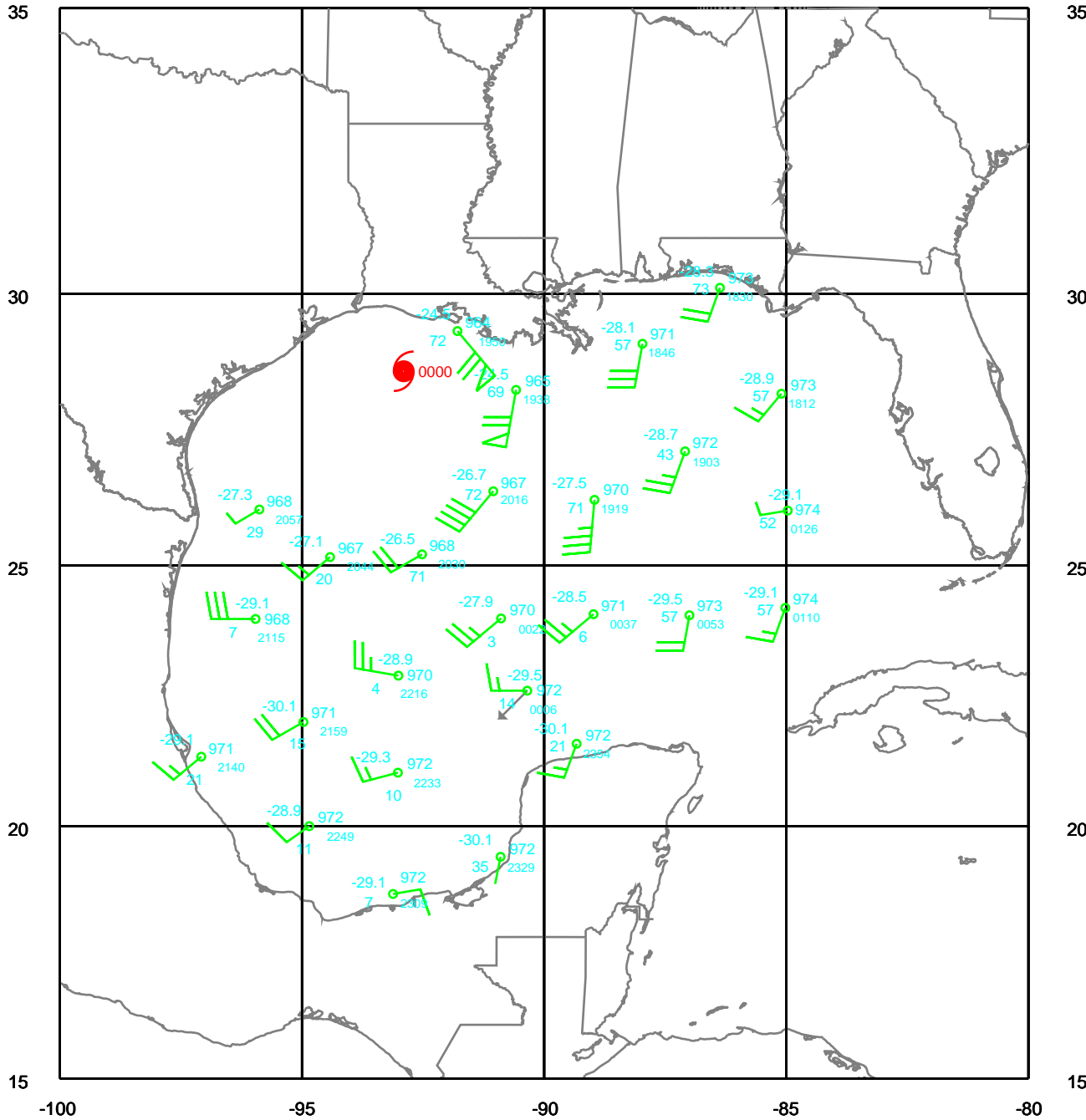
RITA

250 mb

Date: 050923
Time: 18-30 UTC

EARTH RELATIVE

-100 -95 -90 -85 -80



RITA

300 mb

Date: 050923
Time: 18-30 UTC

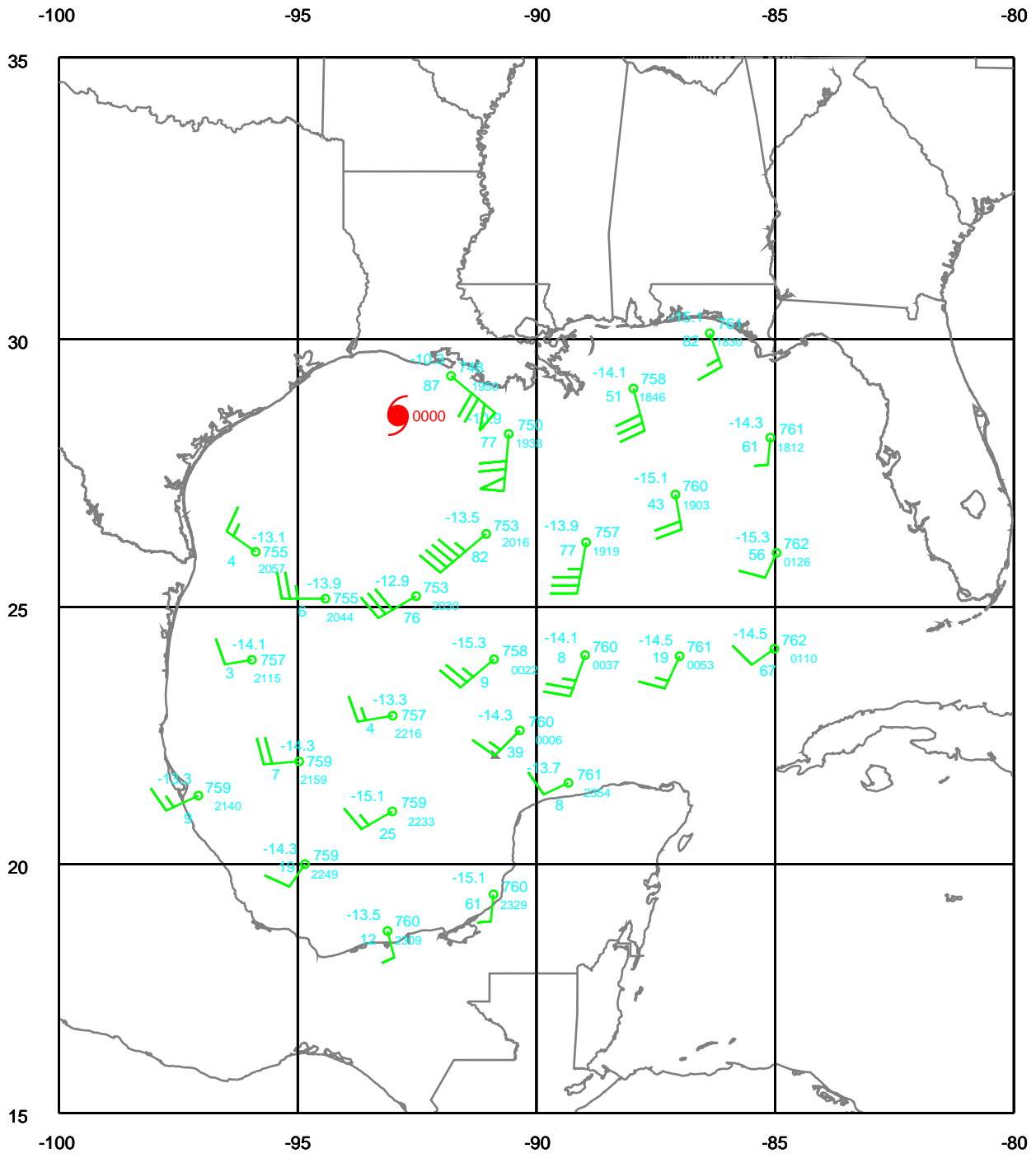
EARTH RELATIVE

RITA

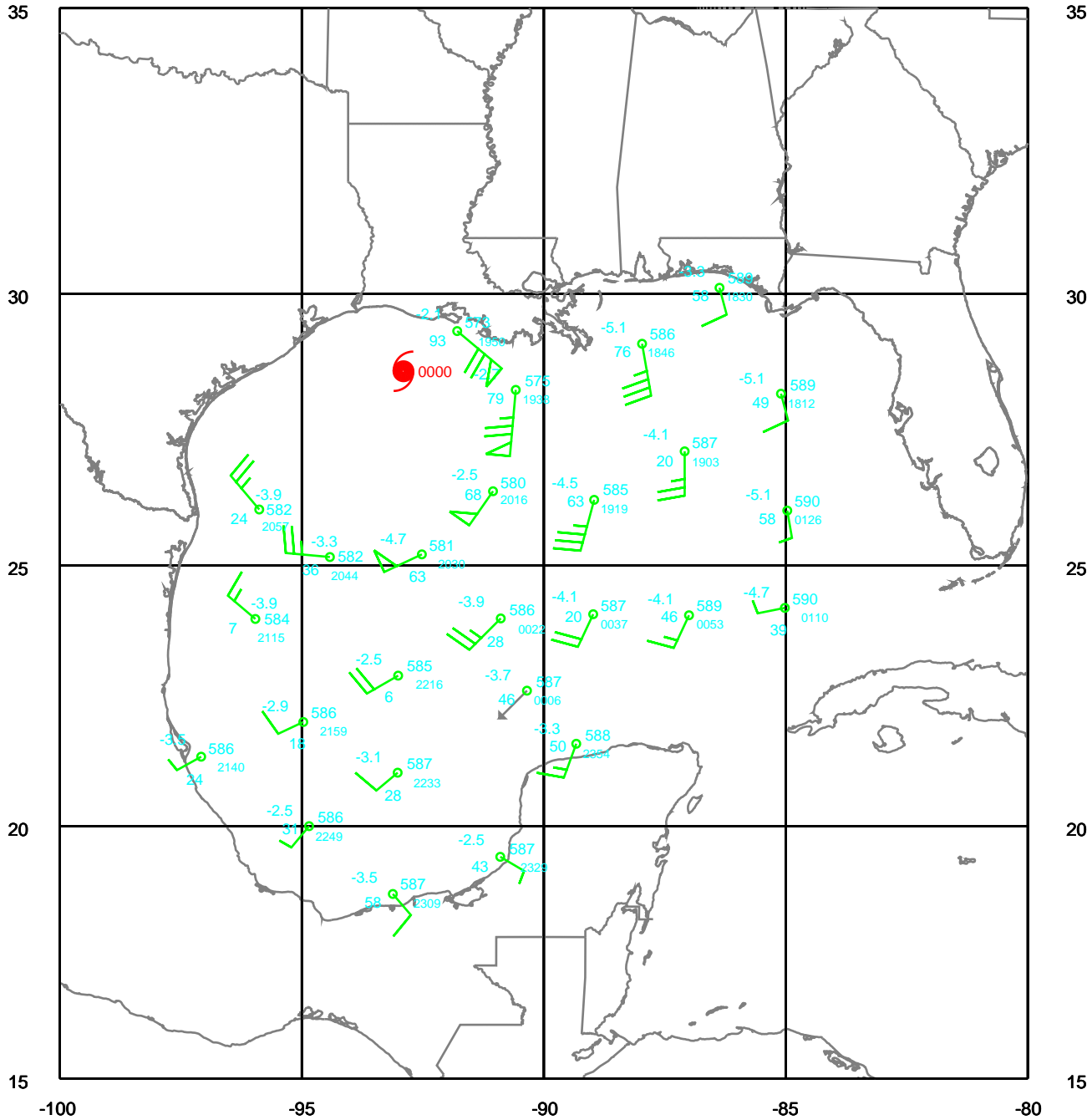
400 mb

Date: 050923
Time: 18-30 UTC

EARTH RELATIVE



-100 -95 -90 -85 -80



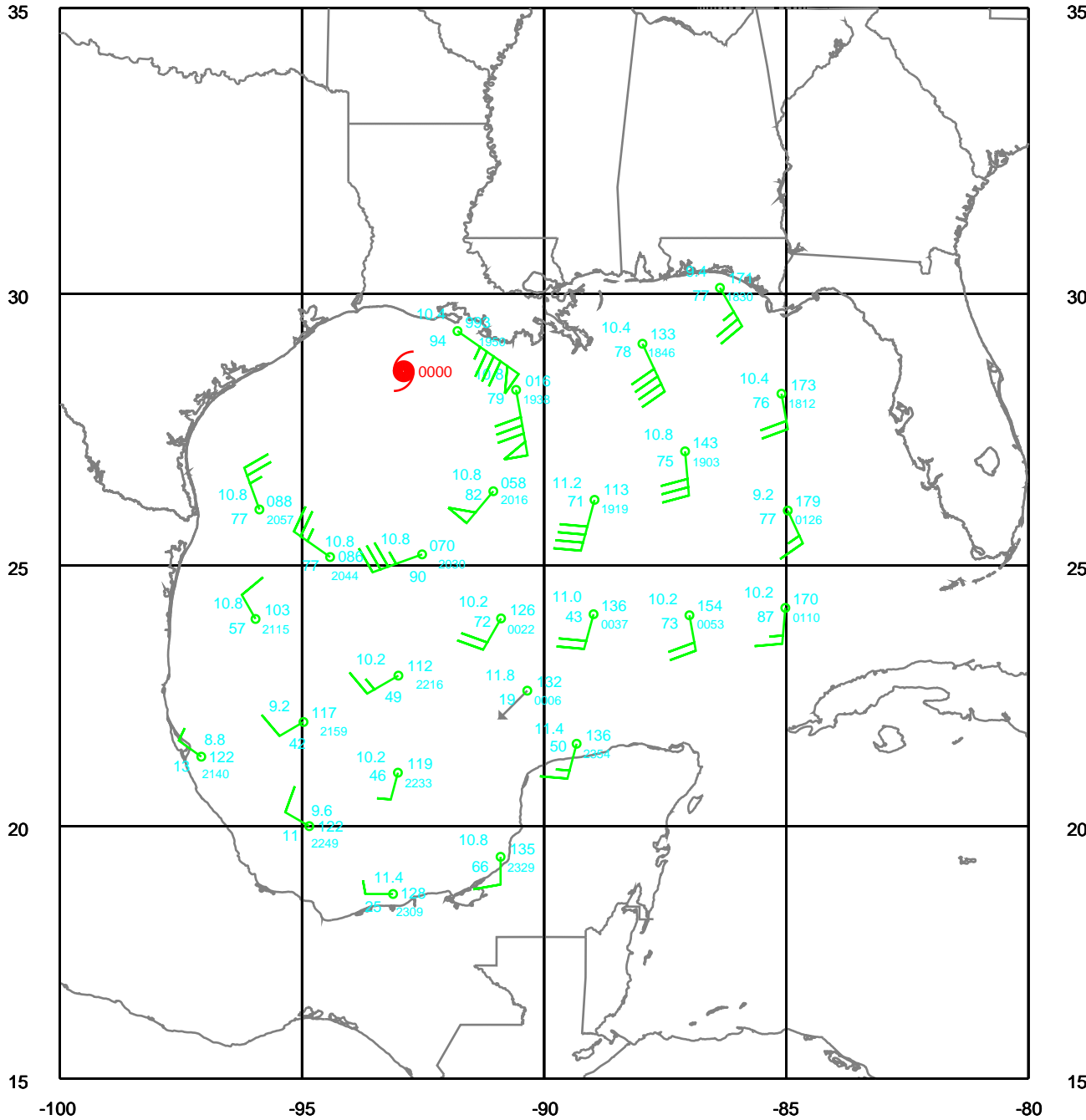
RITA

500 mb

Date: 050923
Time: 18-30 UTC

EARTH RELATIVE

-100 -95 -90 -85 -80



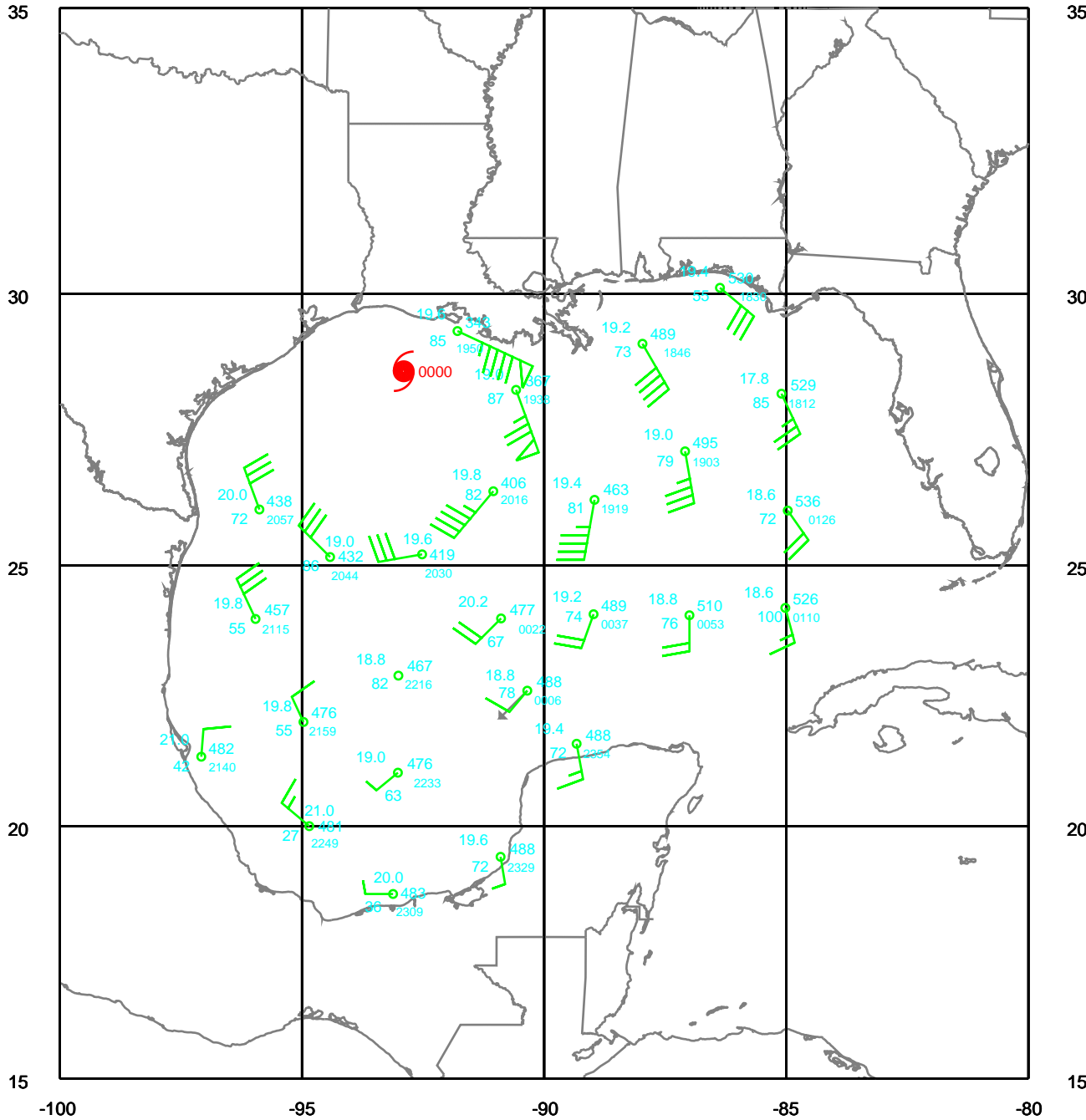
RITA

700 mb

Date: 050923
Time: 18-30 UTC

EARTH RELATIVE

-100 -95 -90 -85 -80



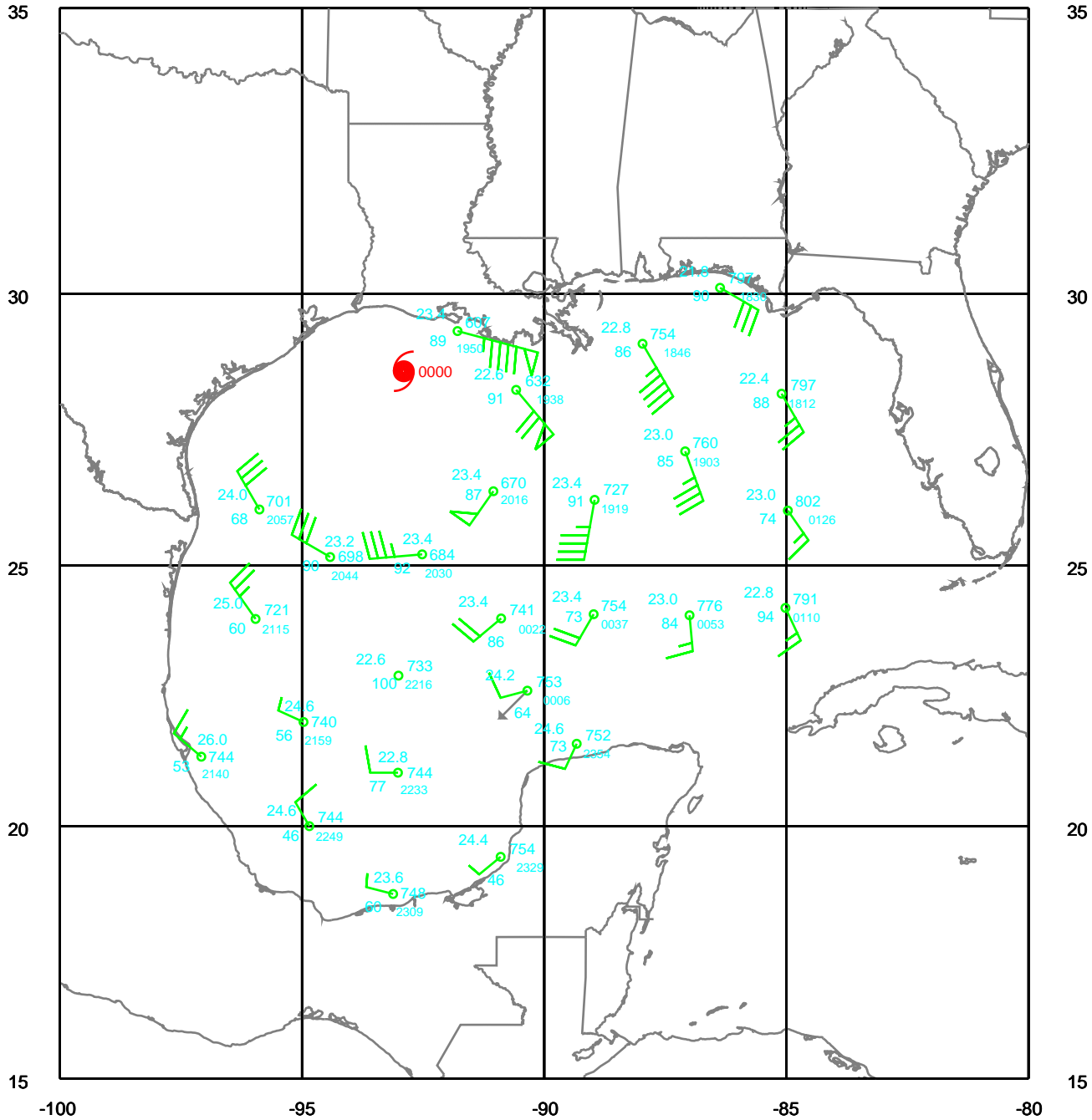
RITA

850 mb

Date: 050923
Time: 18-30 UTC

EARTH RELATIVE

-100 -95 -90 -85 -80



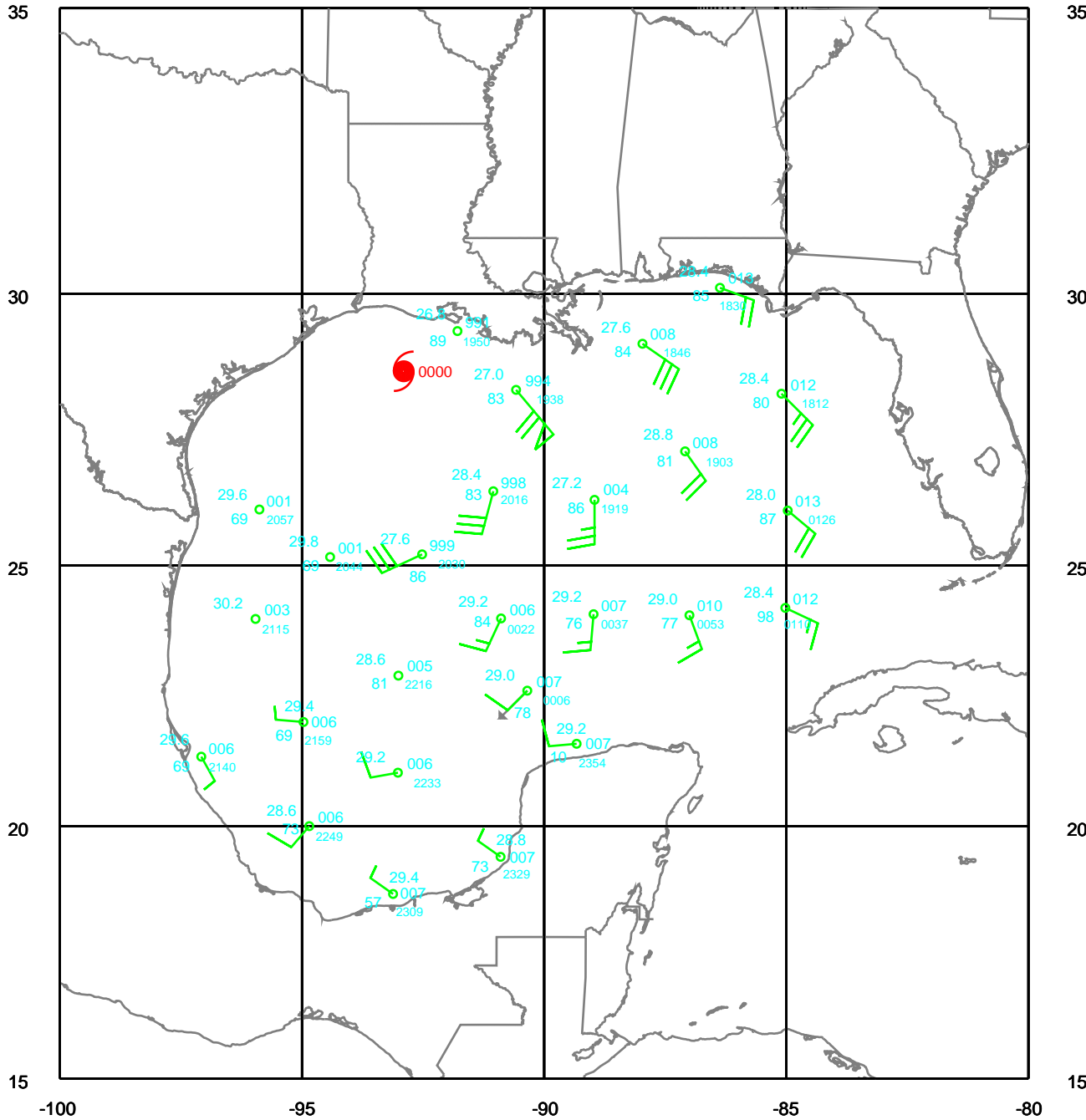
RITA

925 mb

Date: 050923
Time: 18-30 UTC

EARTH RELATIVE

-100 -95 -90 -85 -80



RITA

Surface

Date: 050923
Time: 18-30 UTC

EARTH RELATIVE