

-87

-86

-85

RITA

700 mb

Date: 050921

Time: 12-24 UTC

STORM RELATIVE

26

26

25

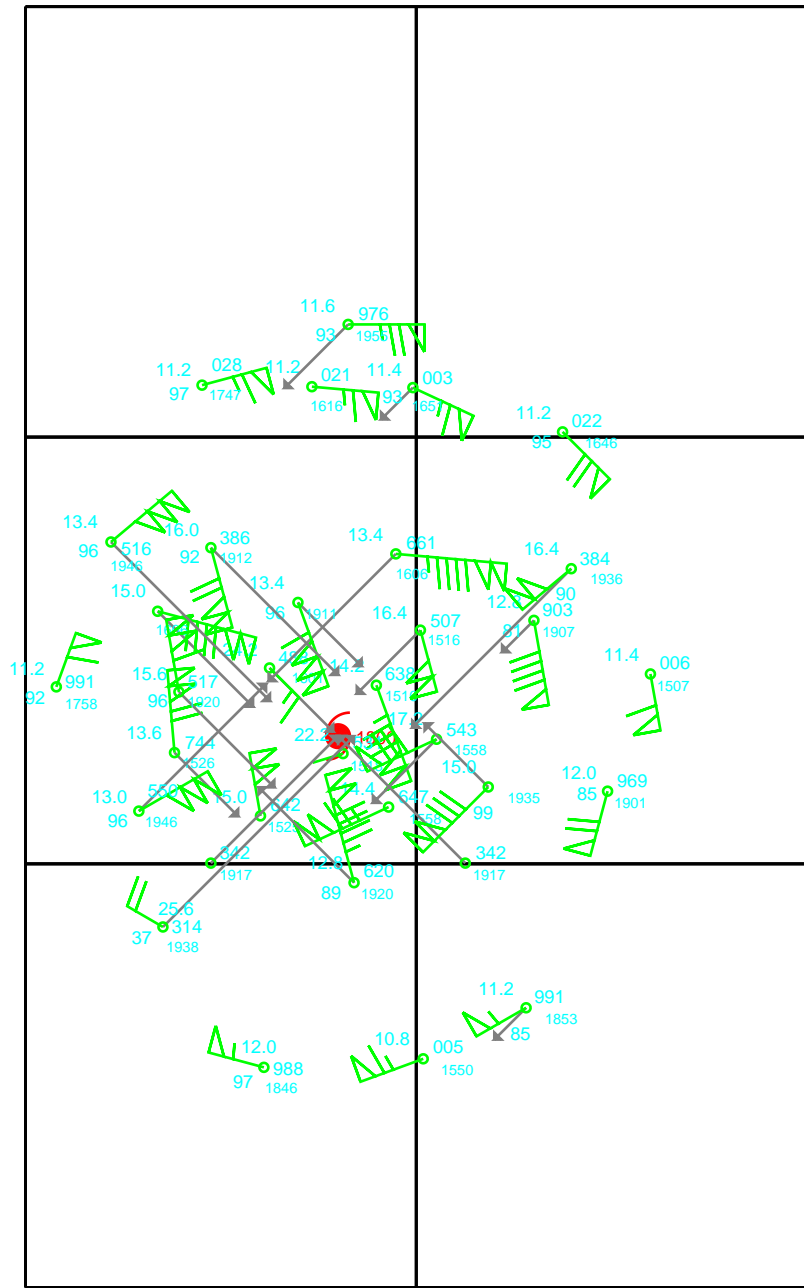
25

24

24

23

23



-87

-86

-85

-87

-86

-85

26

26

RITA

850 mb

Date: 050921

Time: 12-24 UTC

25

25

24

24

23

23

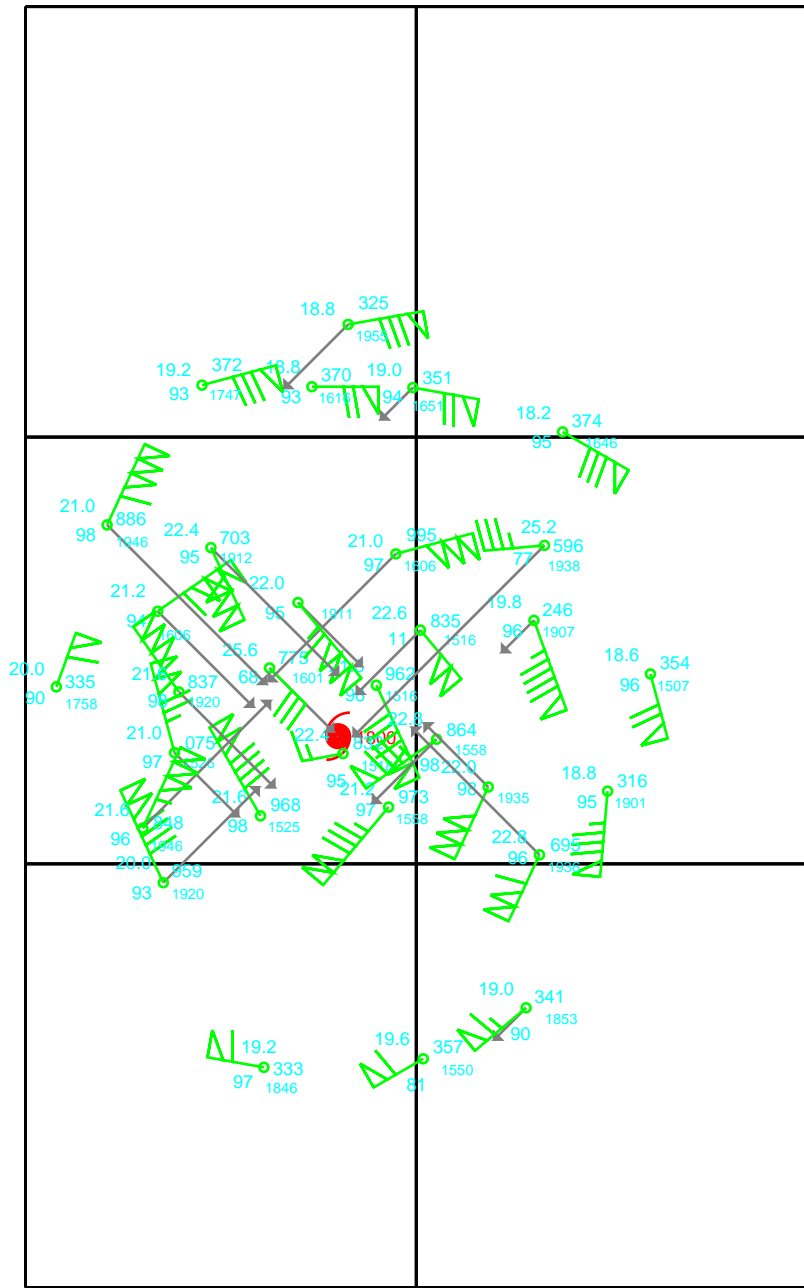
STORM RELATIVE

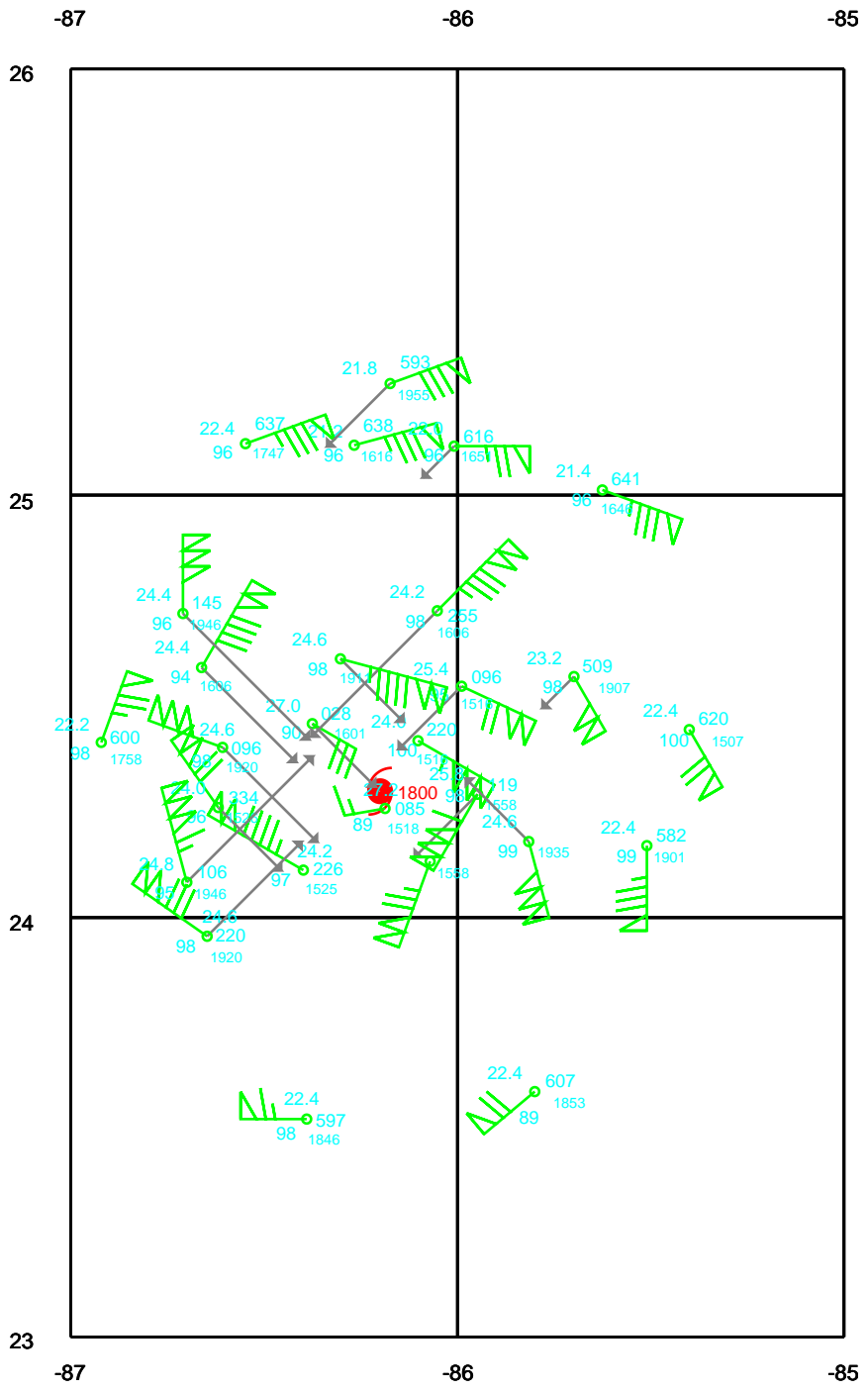
-87

-86

-85

NOAA/TPC/NATIONAL HURRICANE CENTER



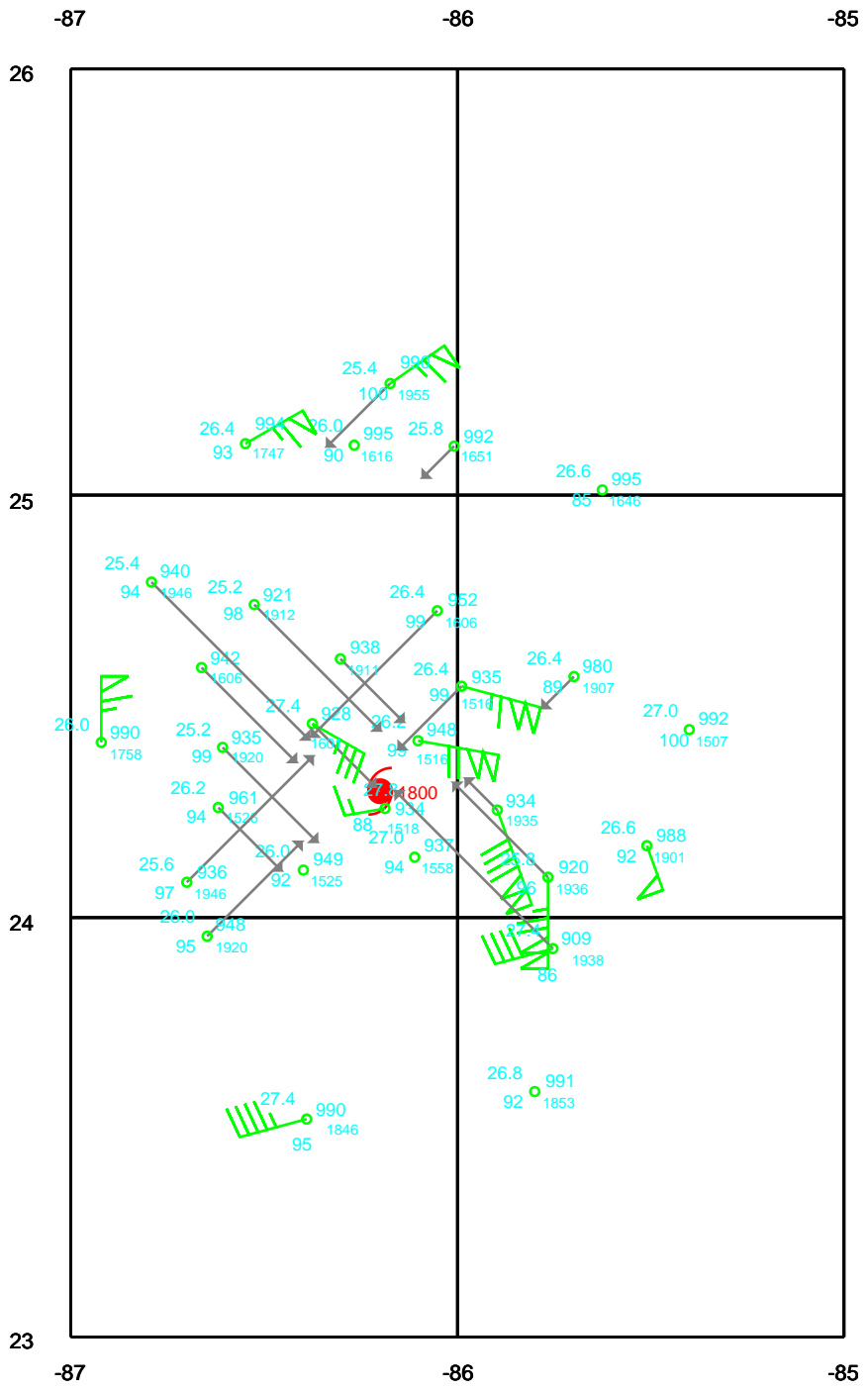


RITA

925 mb

Date: 050921
Time: 12-24 UTC

STORM RELATIVE



RITA

Surface

Date: 050921
Time: 12-24 UTC

STORM RELATIVE