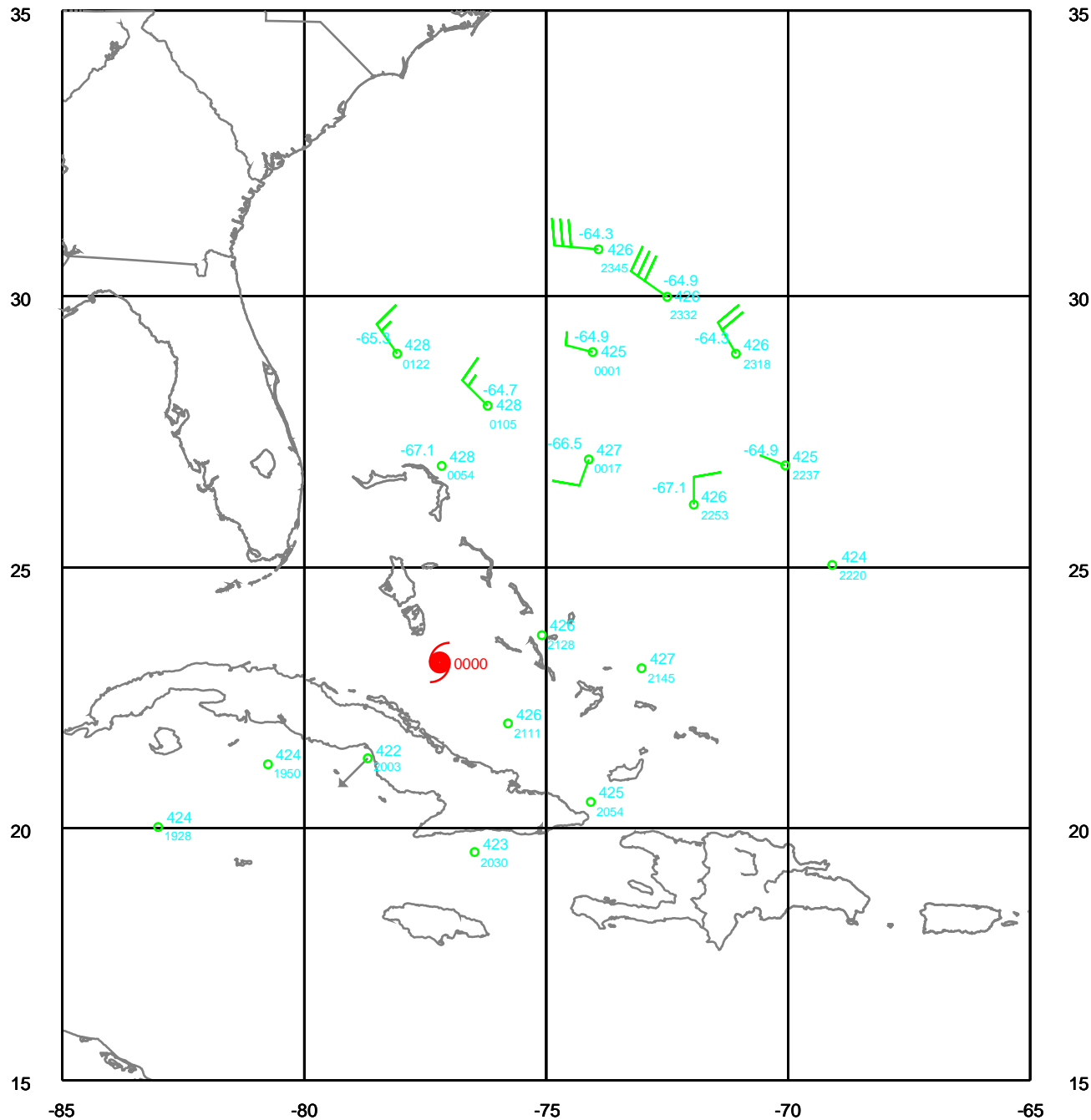


-85 -80 -75 -70 -65

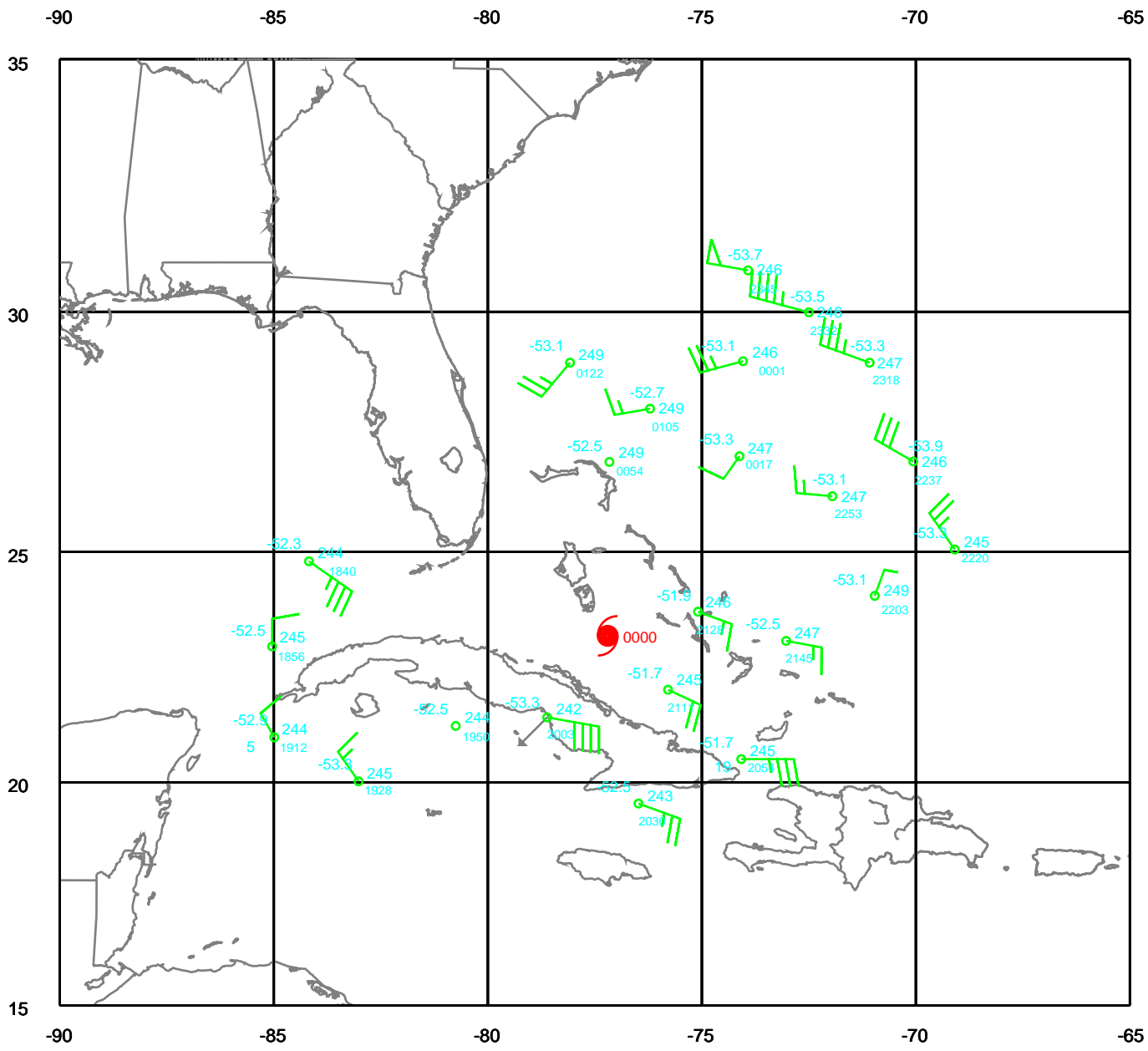
RITA

150 mb

Date: 050919
Time: 18-30 UTC



EARTH RELATIVE

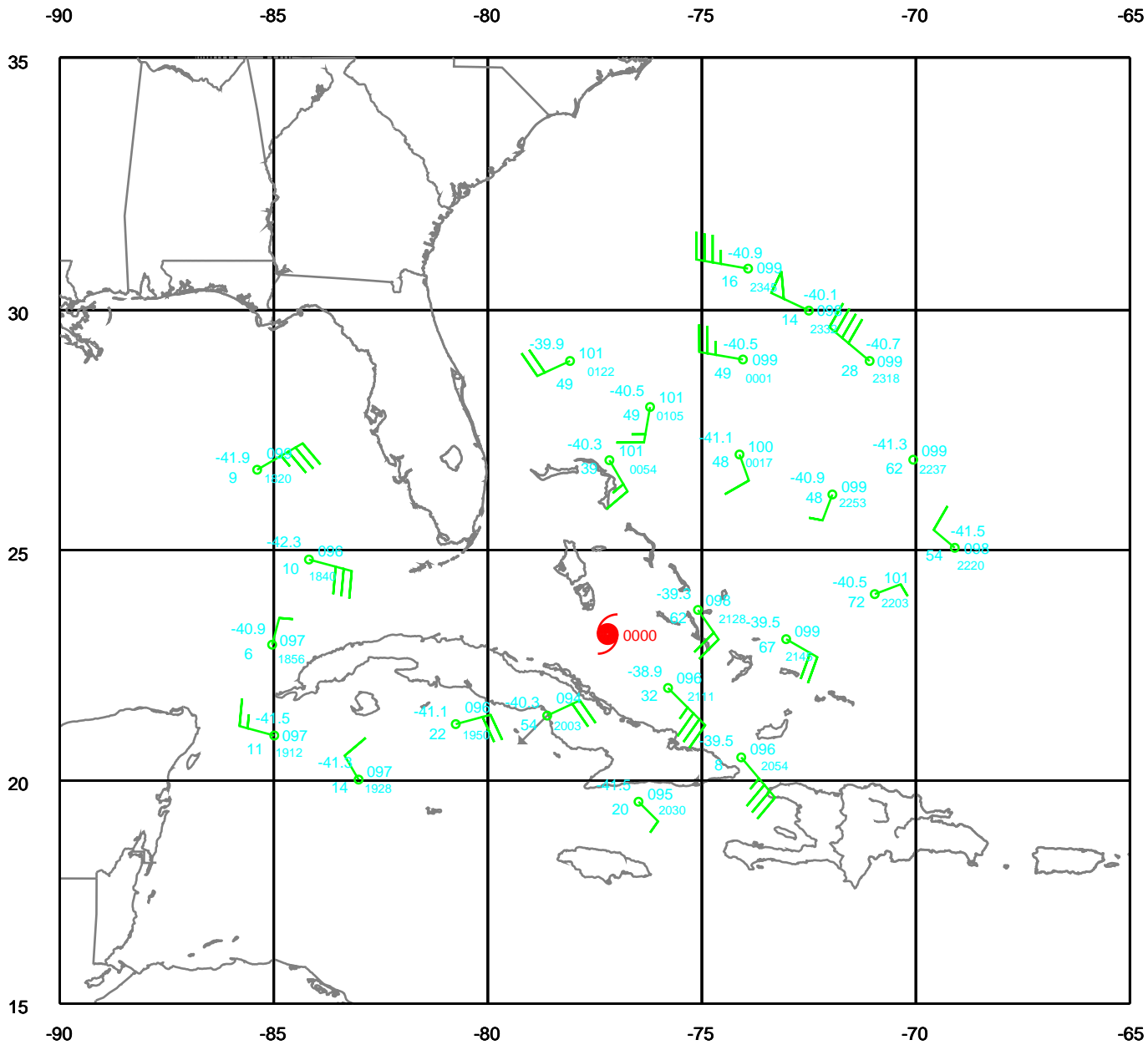


RITA

200 mb

Date: 050919
Time: 18-30 UTC

EARTH RELATIVE

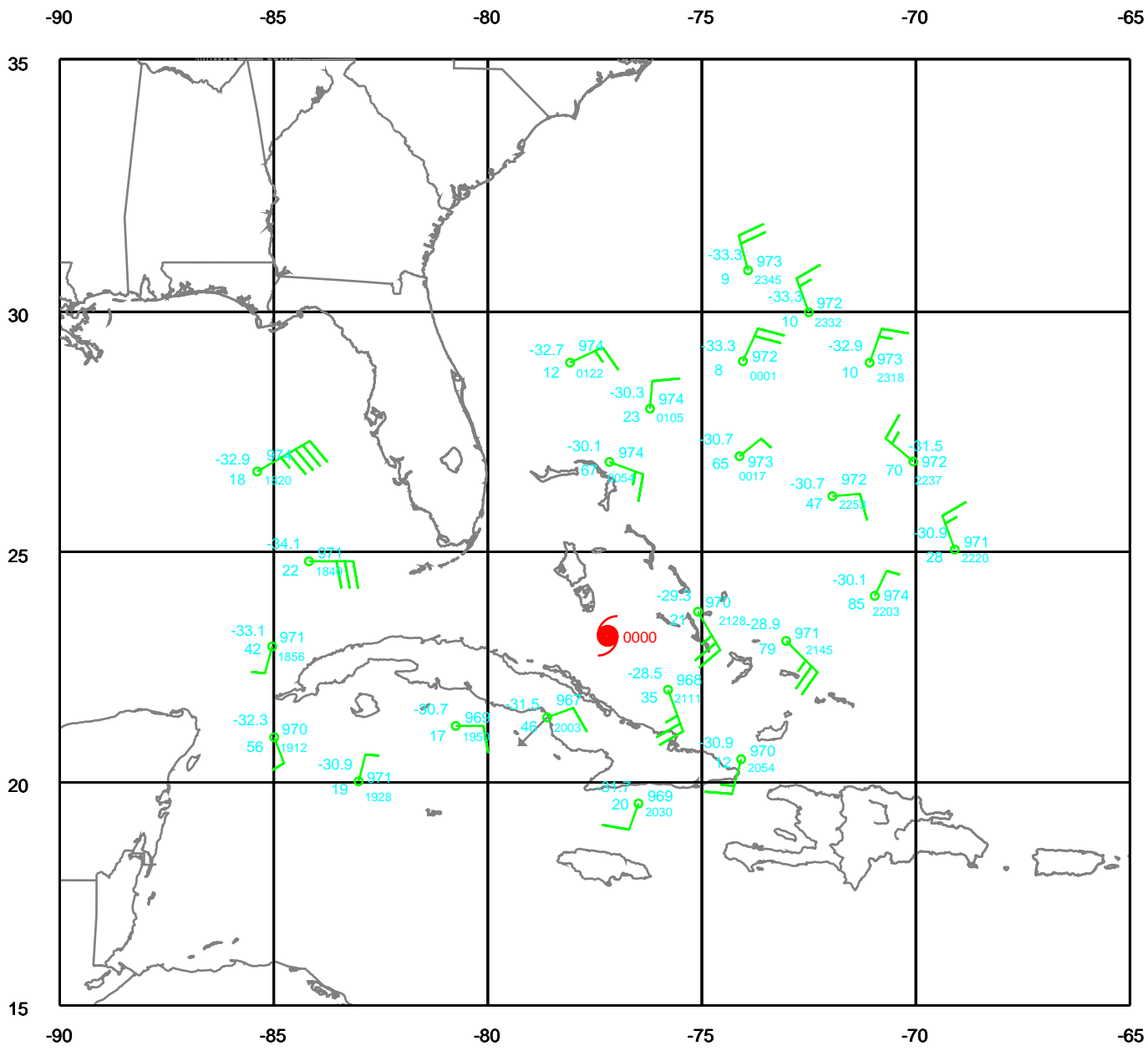


RITA

250 mb

Date: 050919
Time: 18-30 UTC

EARTH RELATIVE

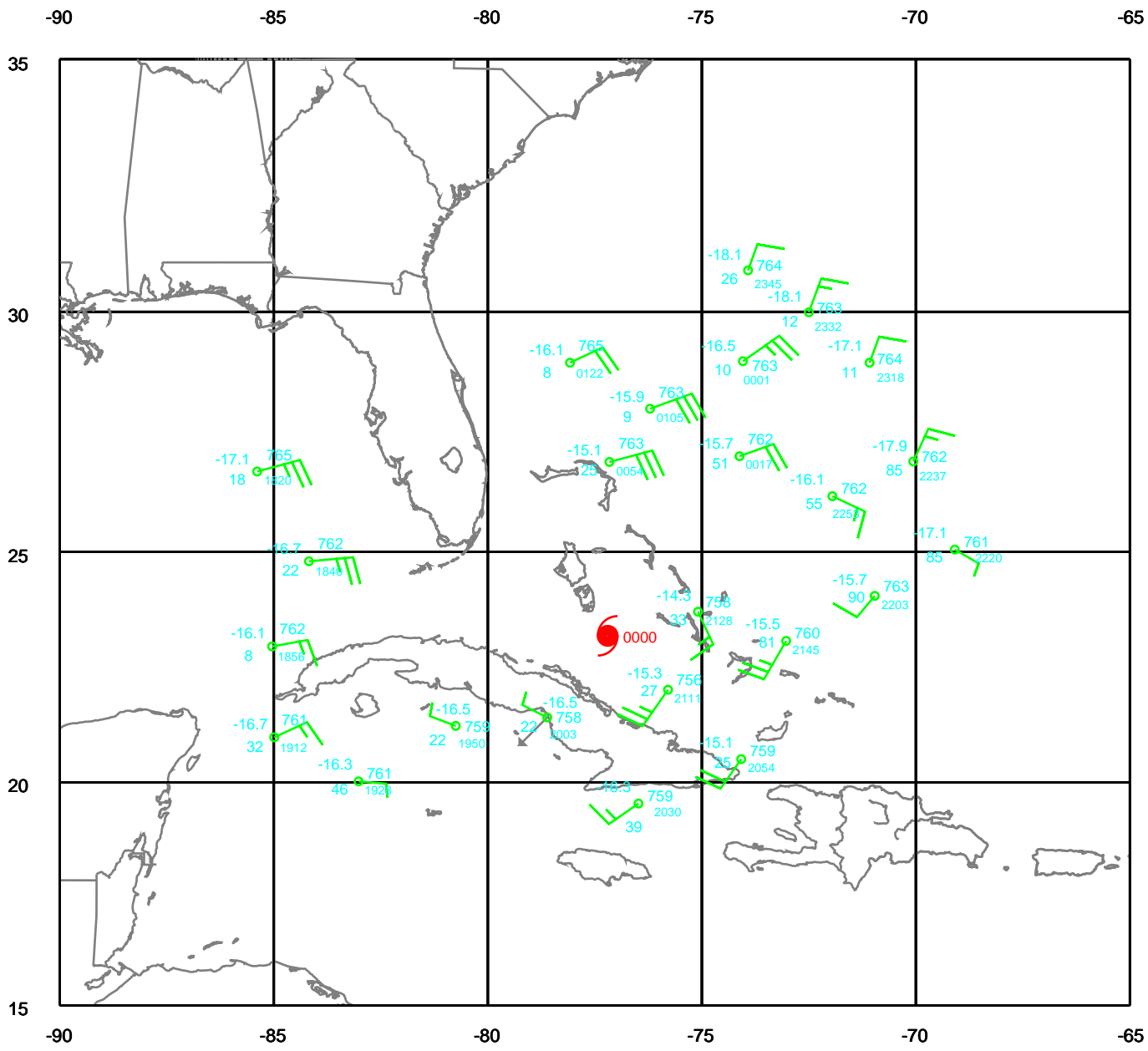


RITA

300 mb

Date: 050919
Time: 18-30 UTC

EARTH RELATIVE

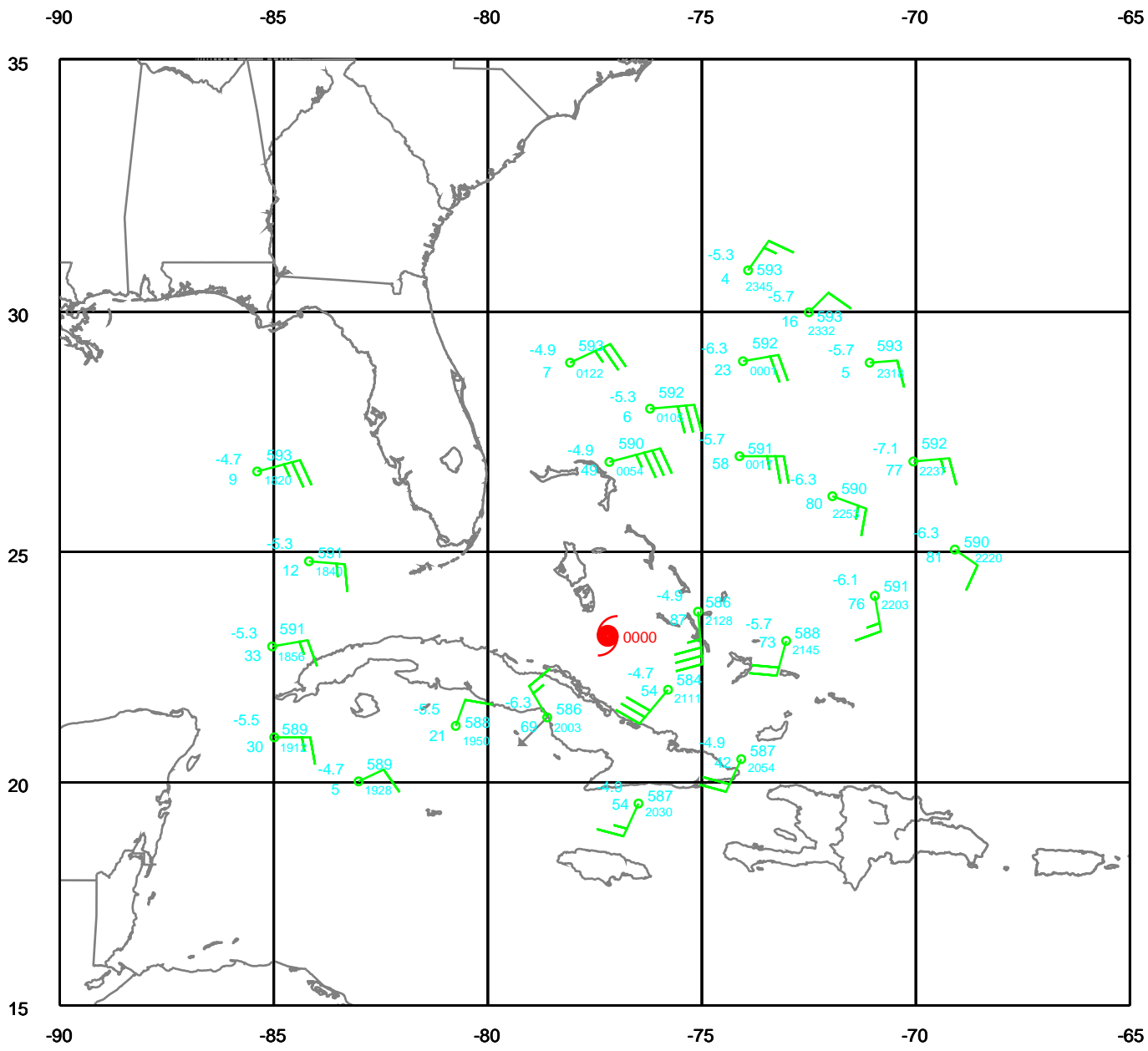


RITA

400 mb

Date: 050919
Time: 18-30 UTC

EARTH RELATIVE

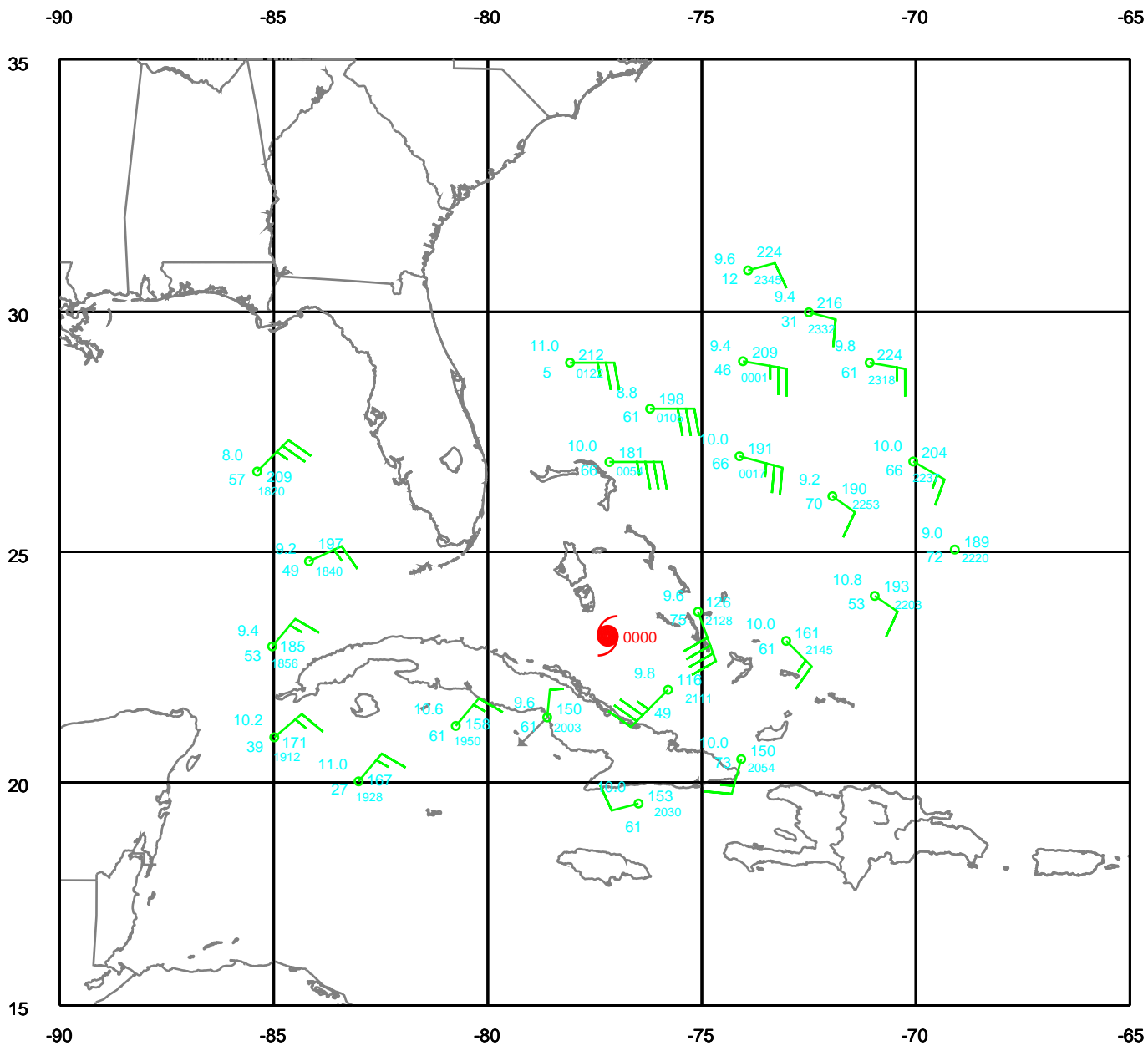


RITA

500 mb

Date: 050919
Time: 18-30 UTC

EARTH RELATIVE

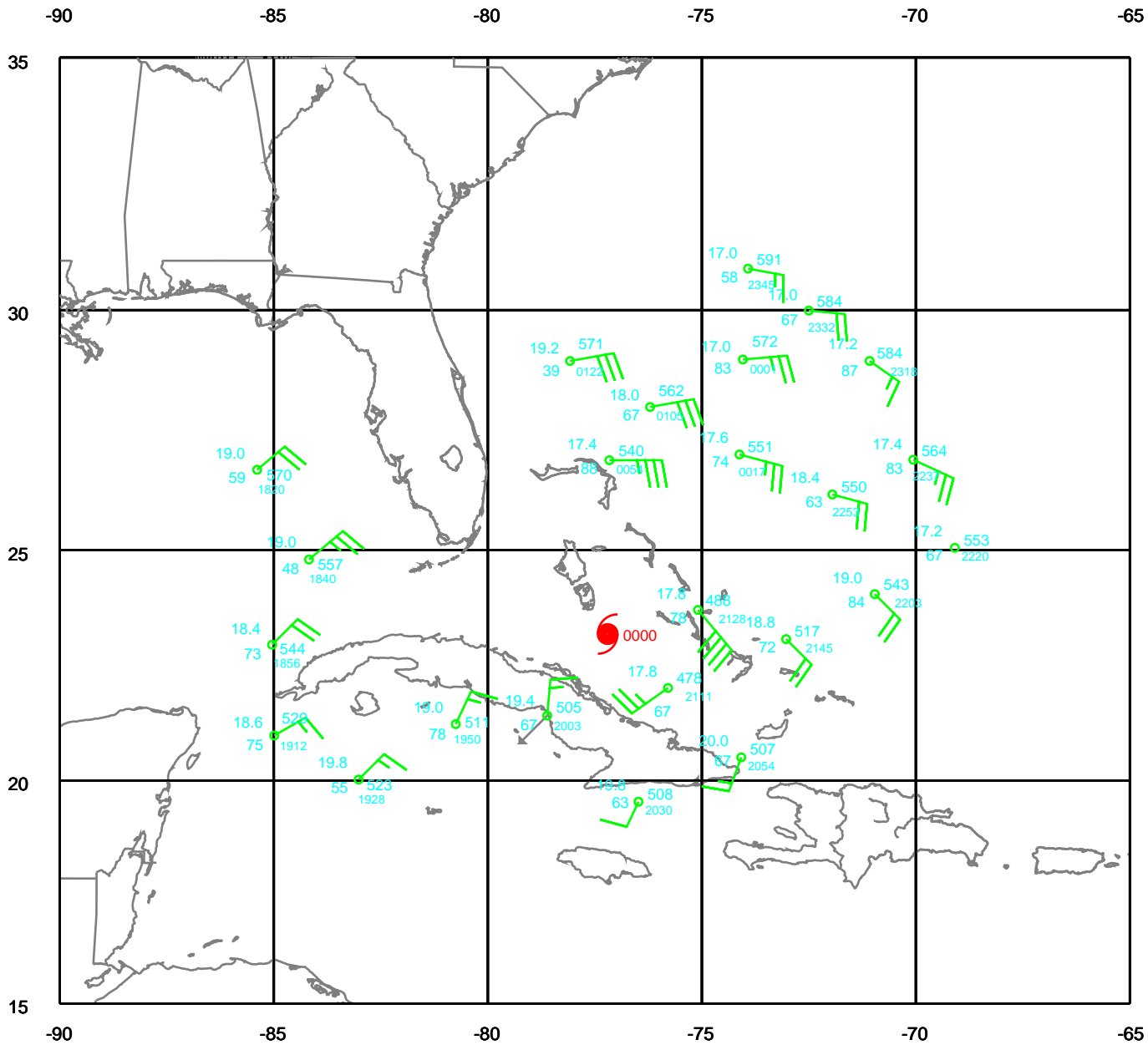


RITA

700 mb

Date: 050919
Time: 18-30 UTC

EARTH RELATIVE

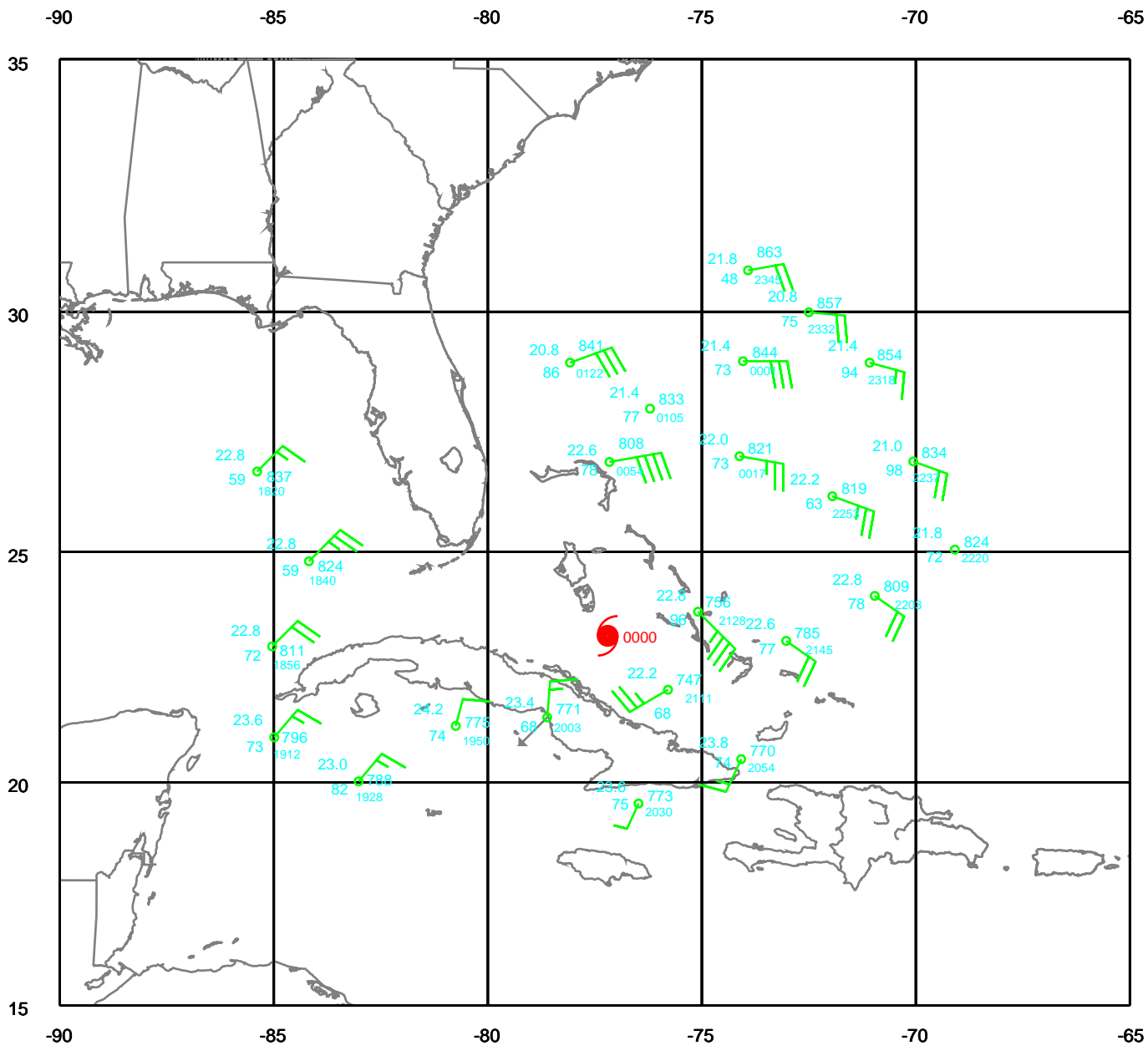


RITA

850 mb

Date: 050919
Time: 18-30 UTC

EARTH RELATIVE

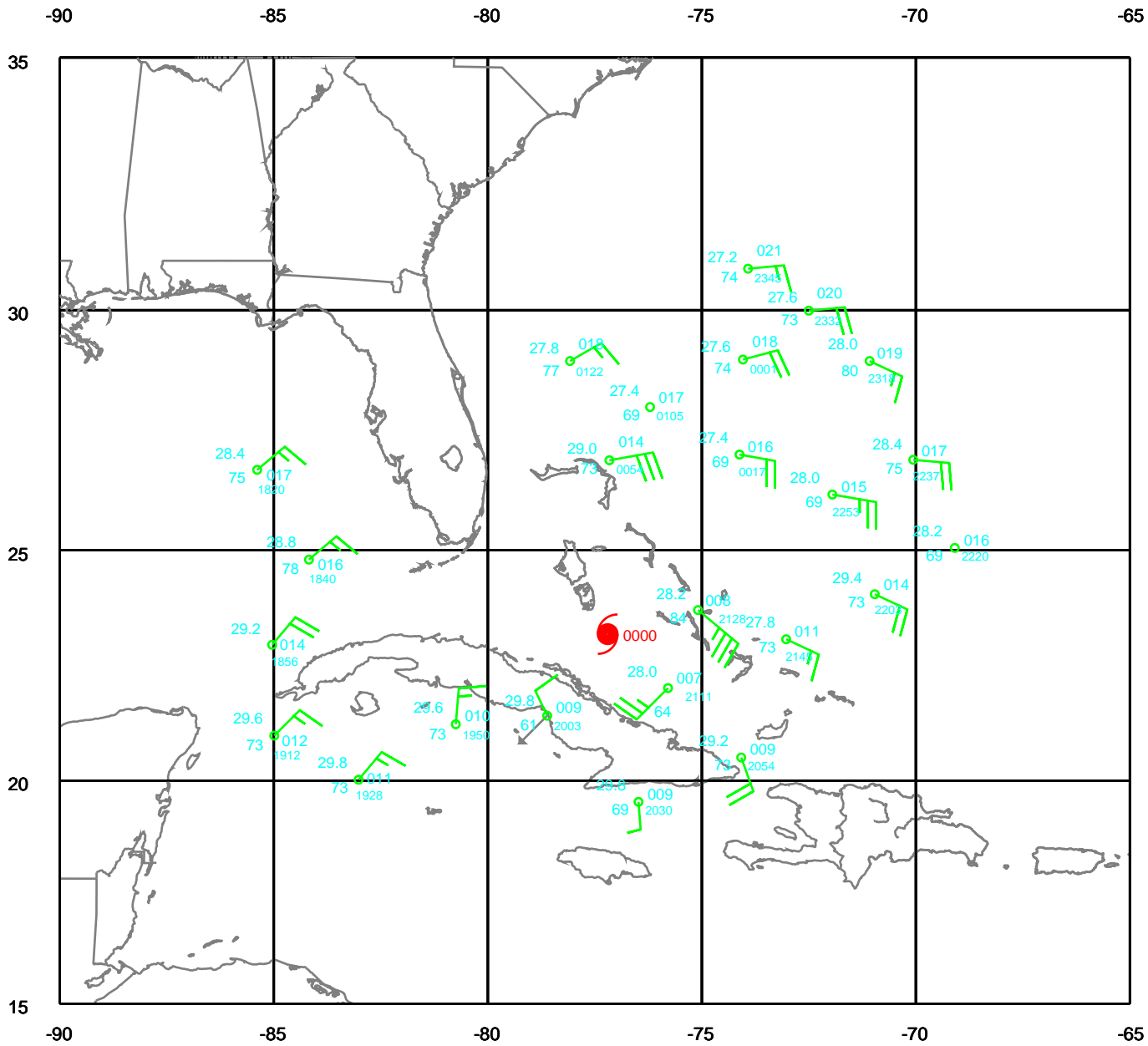


RITA

925 mb

Date: 050919
Time: 18-30 UTC

EARTH RELATIVE



RITA

Surface

Date: 050919

Time: 18-30 UTC

EARTH RELATIVE