SKEW-T LOG-P DIAGRAM 182040 UTC 14 SEP 2005

Sonde ID: 012615072 31.60 N 78.28 W

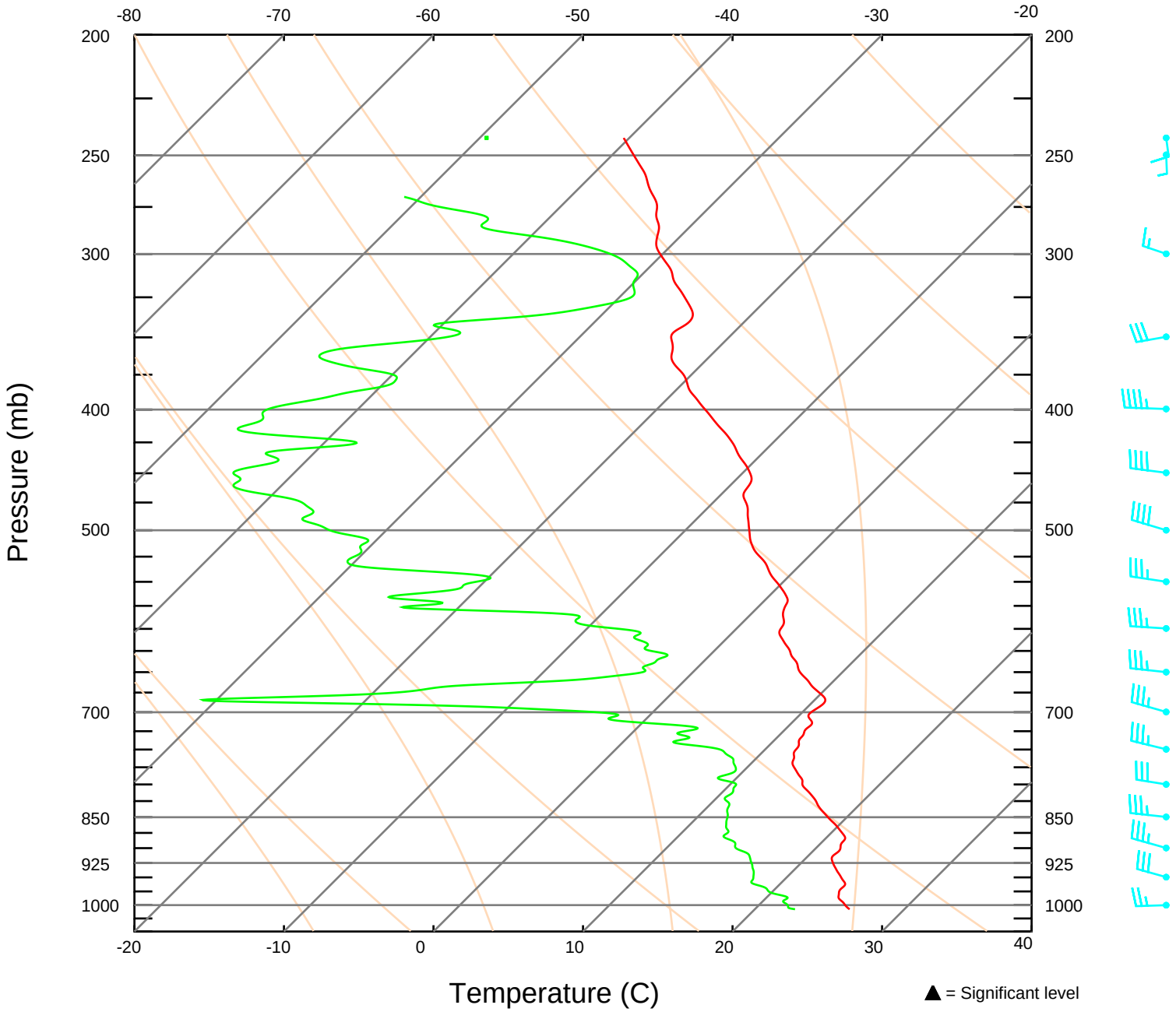

SKEW-T LOG-P DIAGRAM 183342 UTC 14 SEP 2005

Sonde ID: 011218127 31.63 N 76.42 W

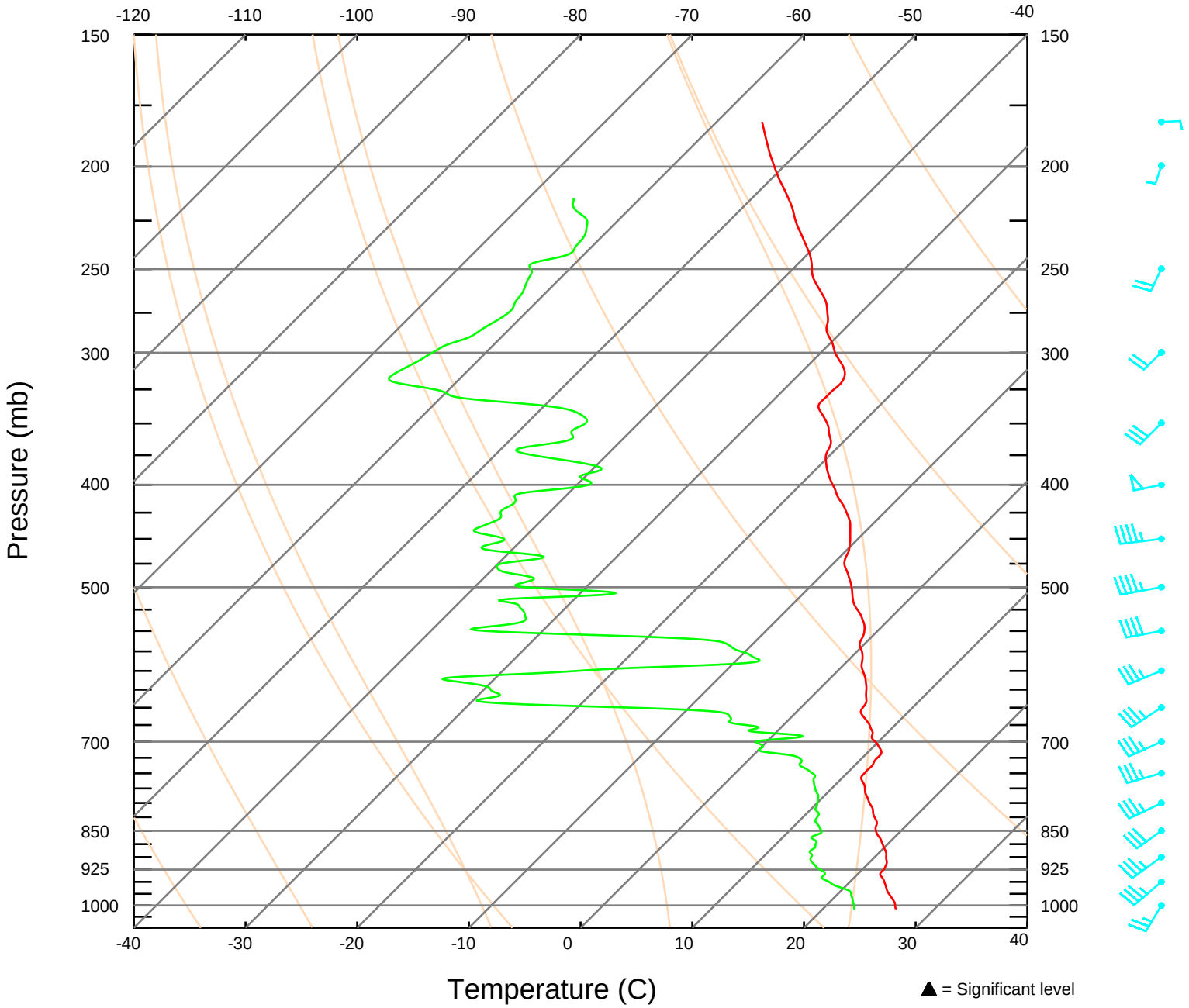

SKEW-T LOG-P DIAGRAM 184716 UTC 14 SEP 2005

Sonde ID: 012545005 32.70 N 74.93 W

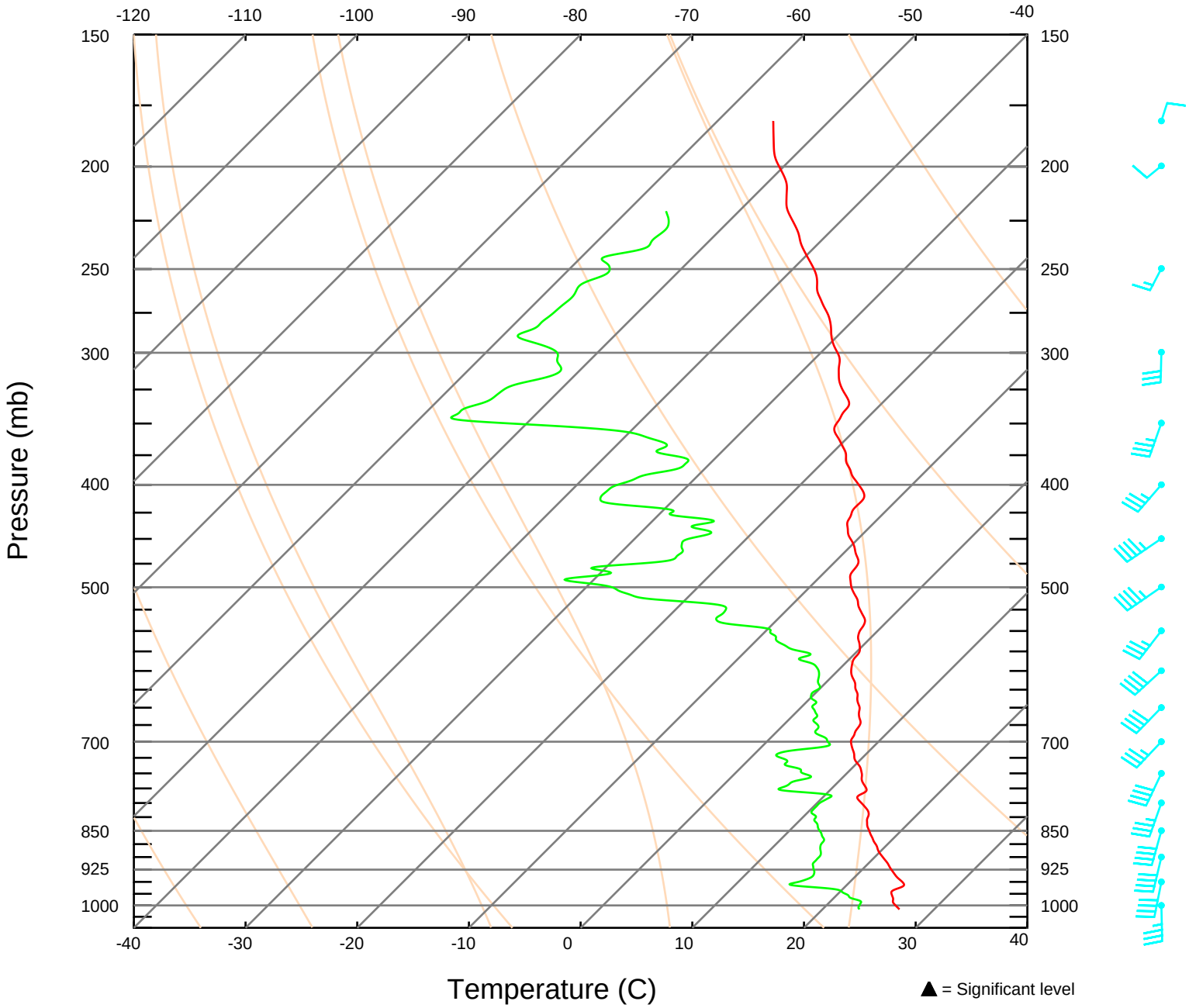

SKEW-T LOG-P DIAGRAM 190205 UTC 14 SEP 2005

Sonde ID: 012615082 34.45 N 74.37 W

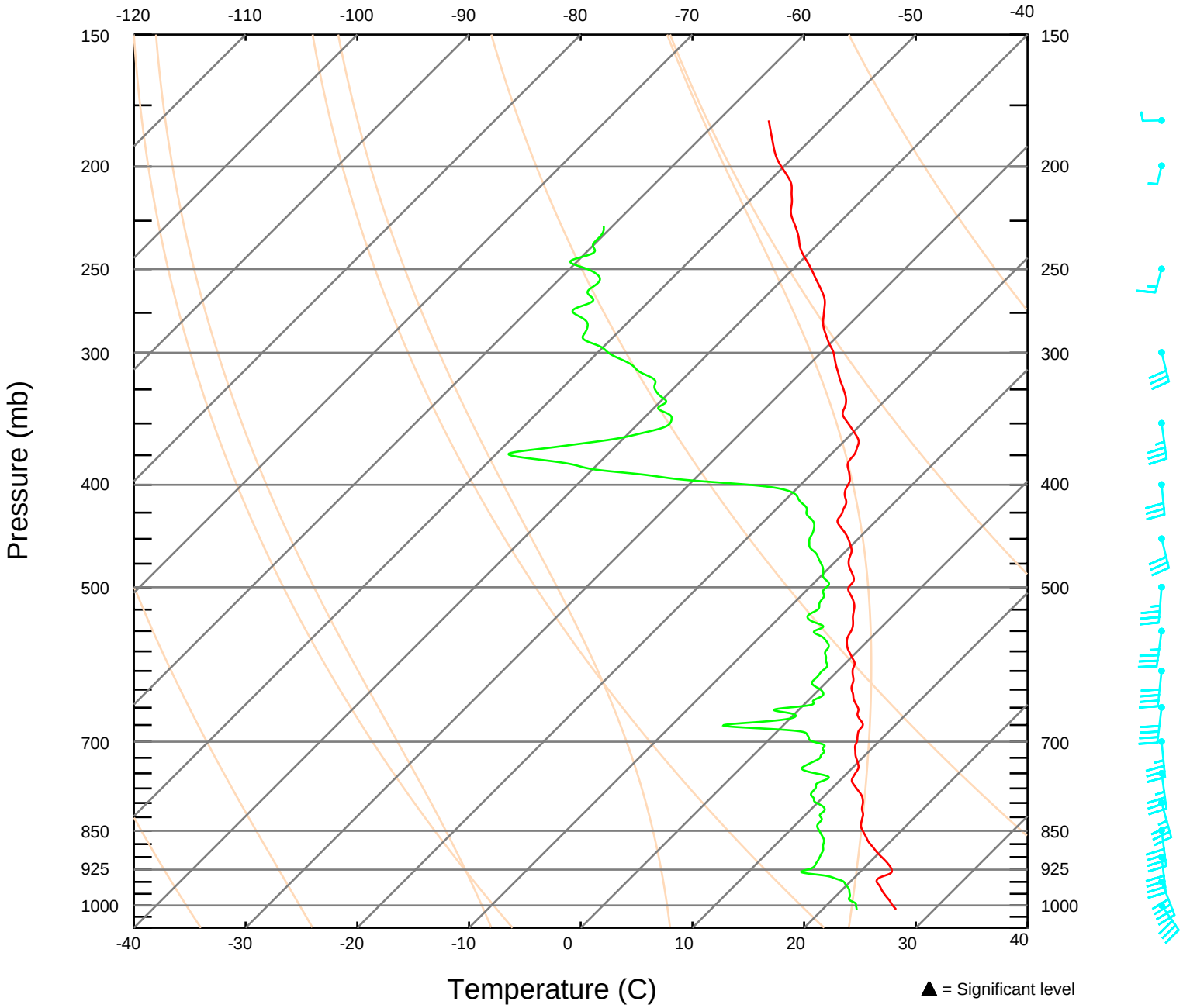

SKEW-T LOG-P DIAGRAM 191628 UTC 14 SEP 2005

Sonde ID: 012615194 36.20 N 74.84 W

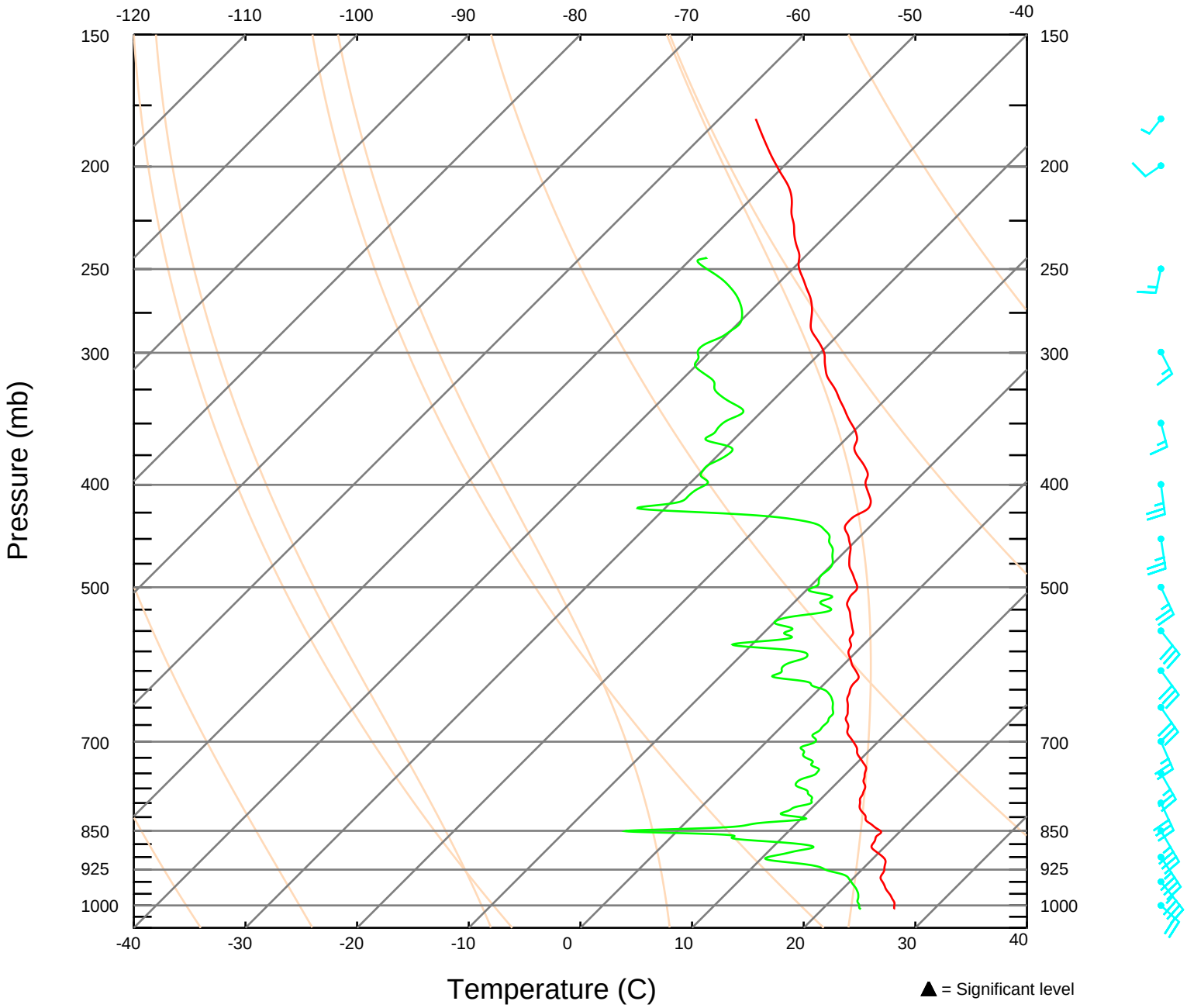

SKEW-T LOG-P DIAGRAM 192924 UTC 14 SEP 2005

Sonde ID: 051926132 36.00 N 73.08 W

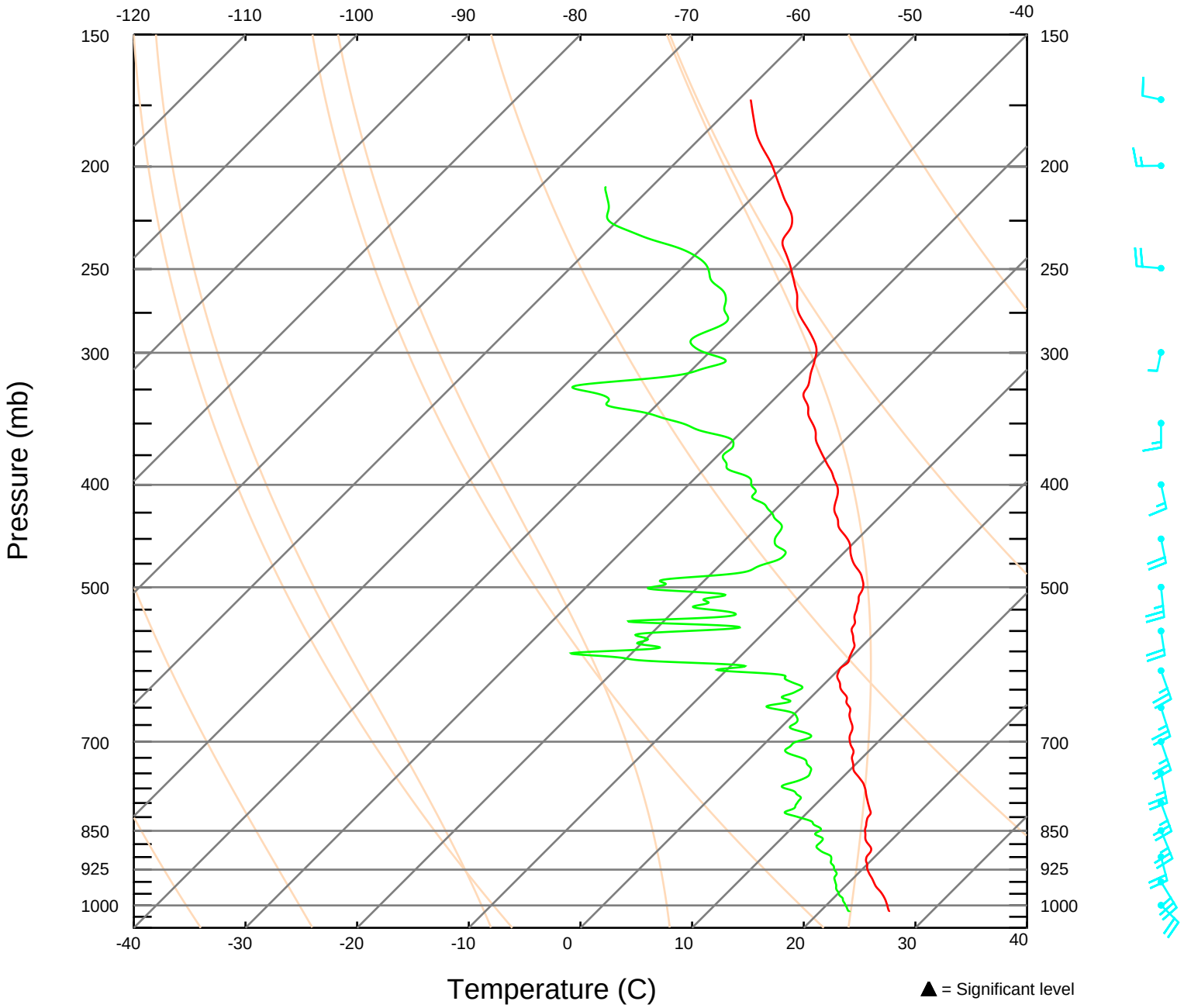

SKEW-T LOG-P DIAGRAM 194606 UTC 14 SEP 2005

Sonde ID: 012615016 38.99 N 72.95 W

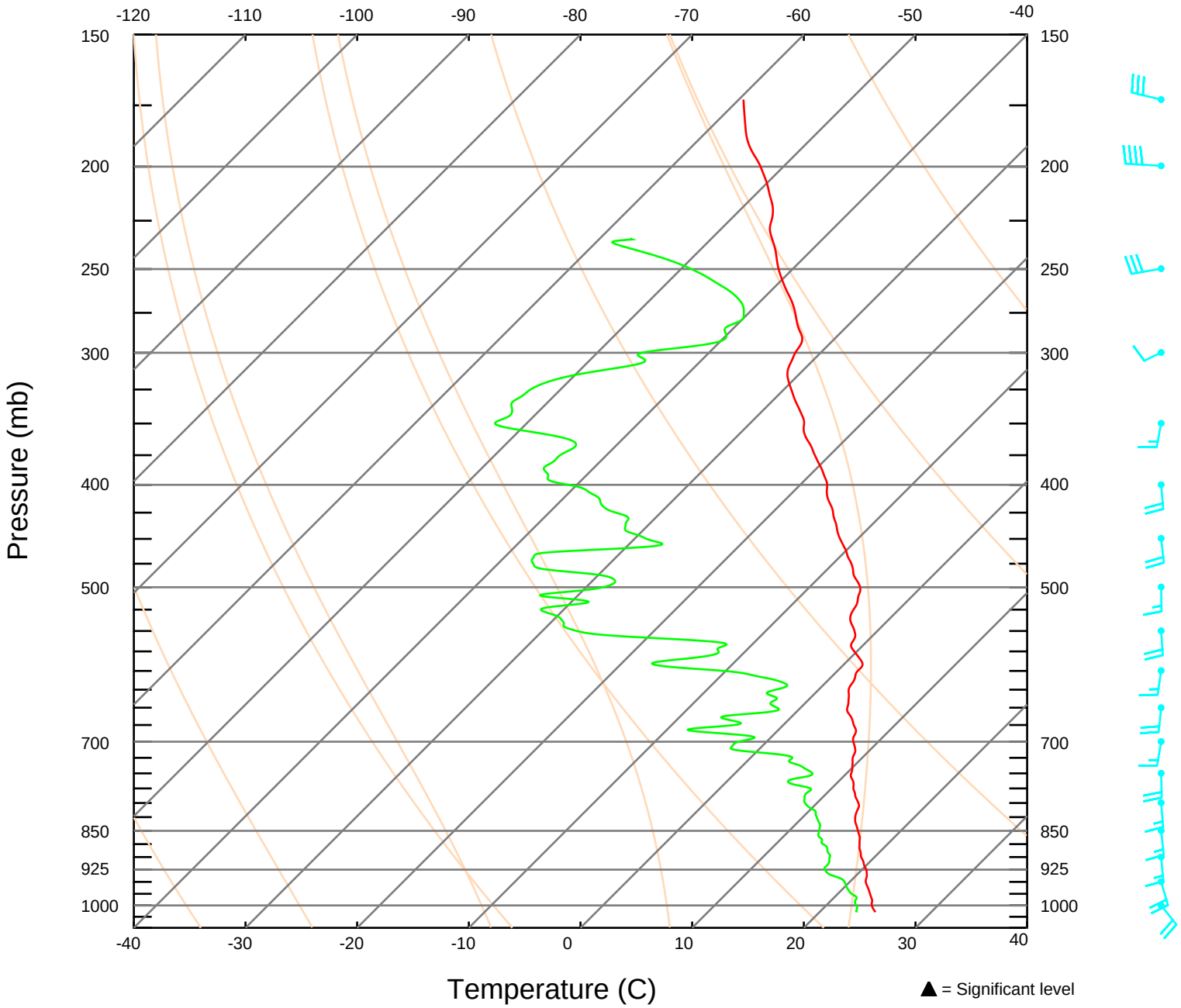

▲ = Significant level

SKEW-T LOG-P DIAGRAM 200016 UTC 14 SEP 2005

Sonde ID: 012615180 39.95 N 70.99 W

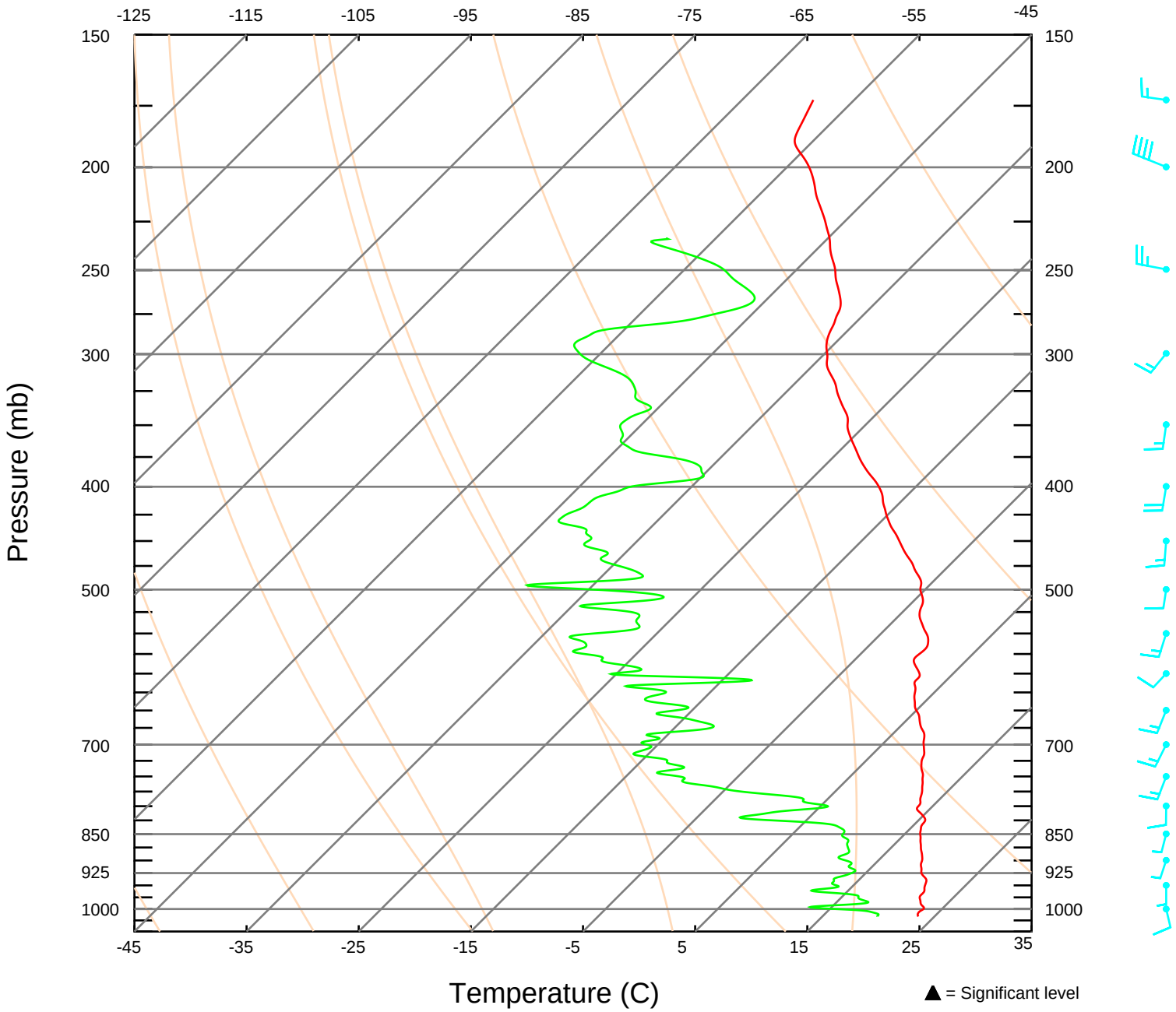

SKEW-T LOG-P DIAGRAM 201448 UTC 14 SEP 2005

Sonde ID: 012615209 38.91 N 69.20 W

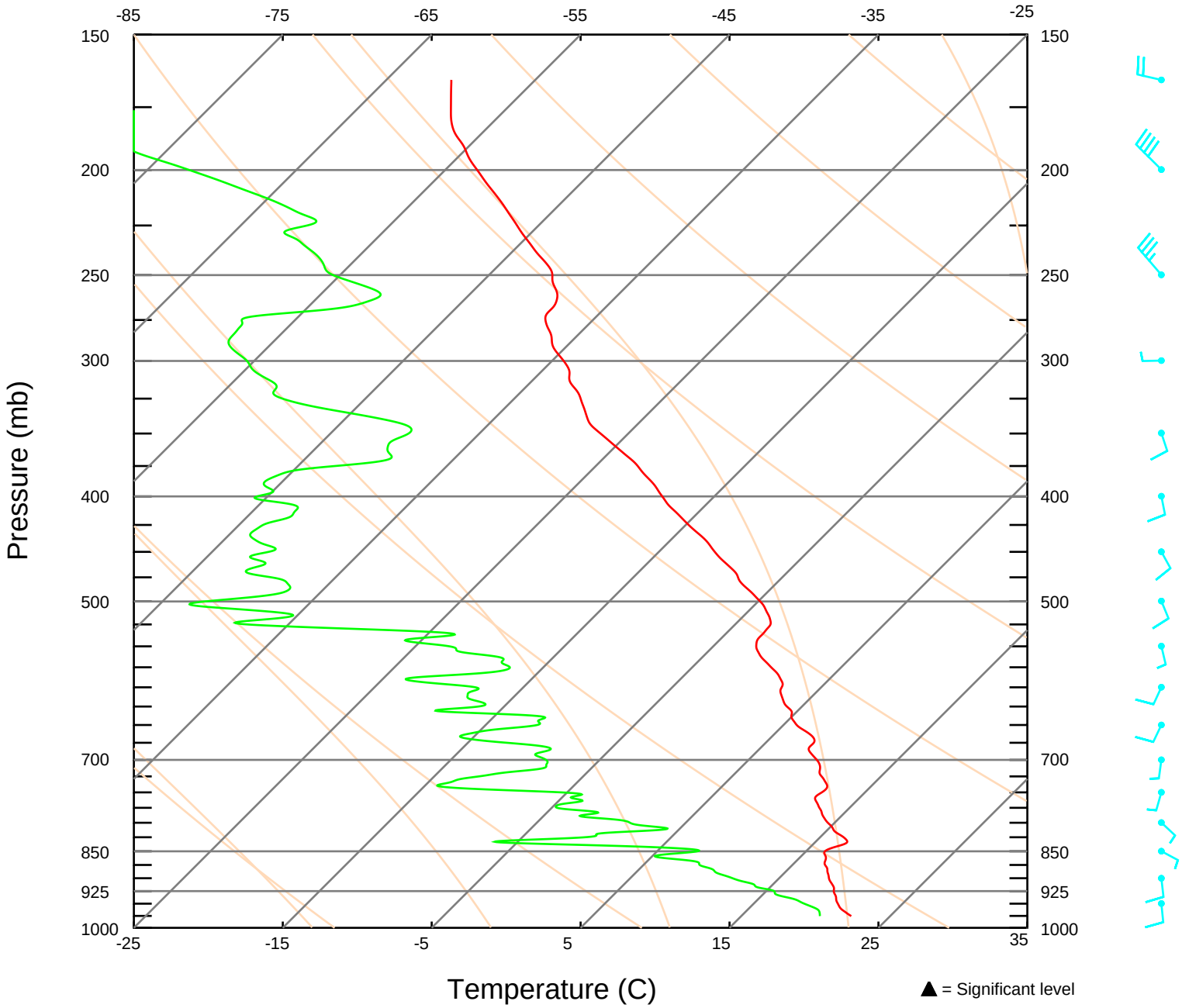

SKEW-T LOG-P DIAGRAM 202912 UTC 14 SEP 2005

Sonde ID: 012615197 37.97 N 70.96 W

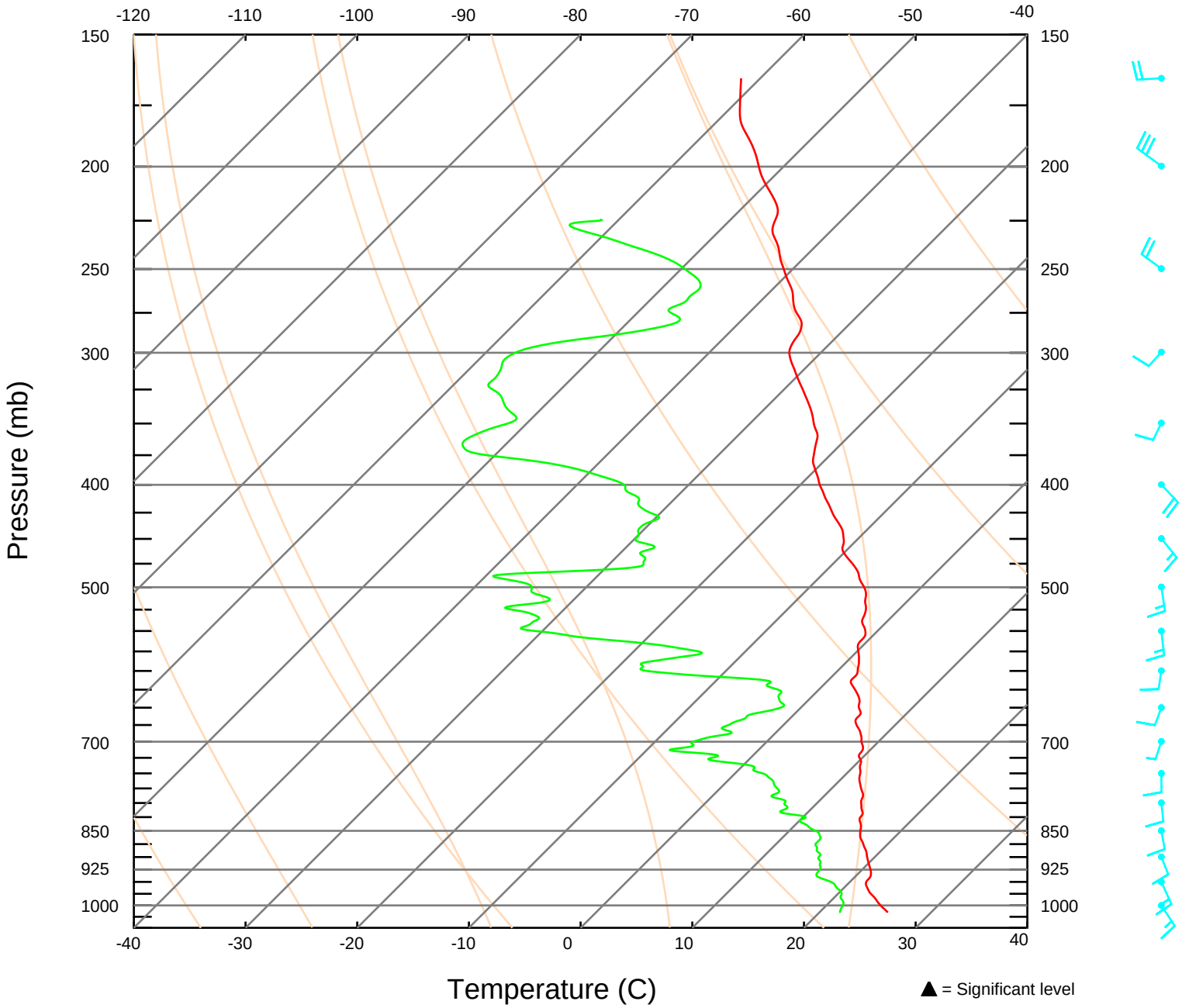

SKEW-T LOG-P DIAGRAM 204528 UTC 14 SEP 2005

Sonde ID: 012625072 35.99 N 71.01 W

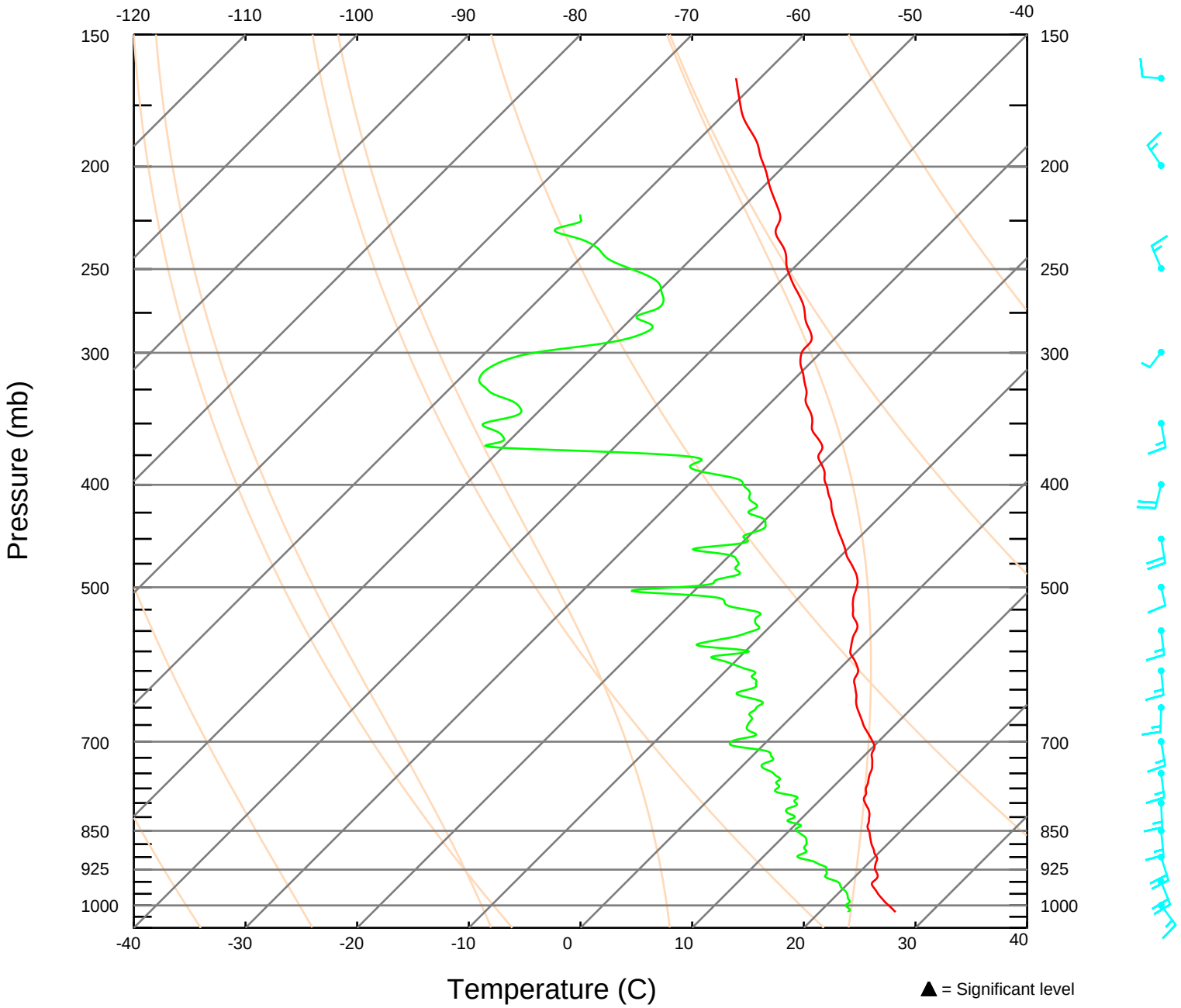

SKEW-T LOG-P DIAGRAM 210247 UTC 14 SEP 2005

Sonde ID: 051926036 34.02 N 71.92 W

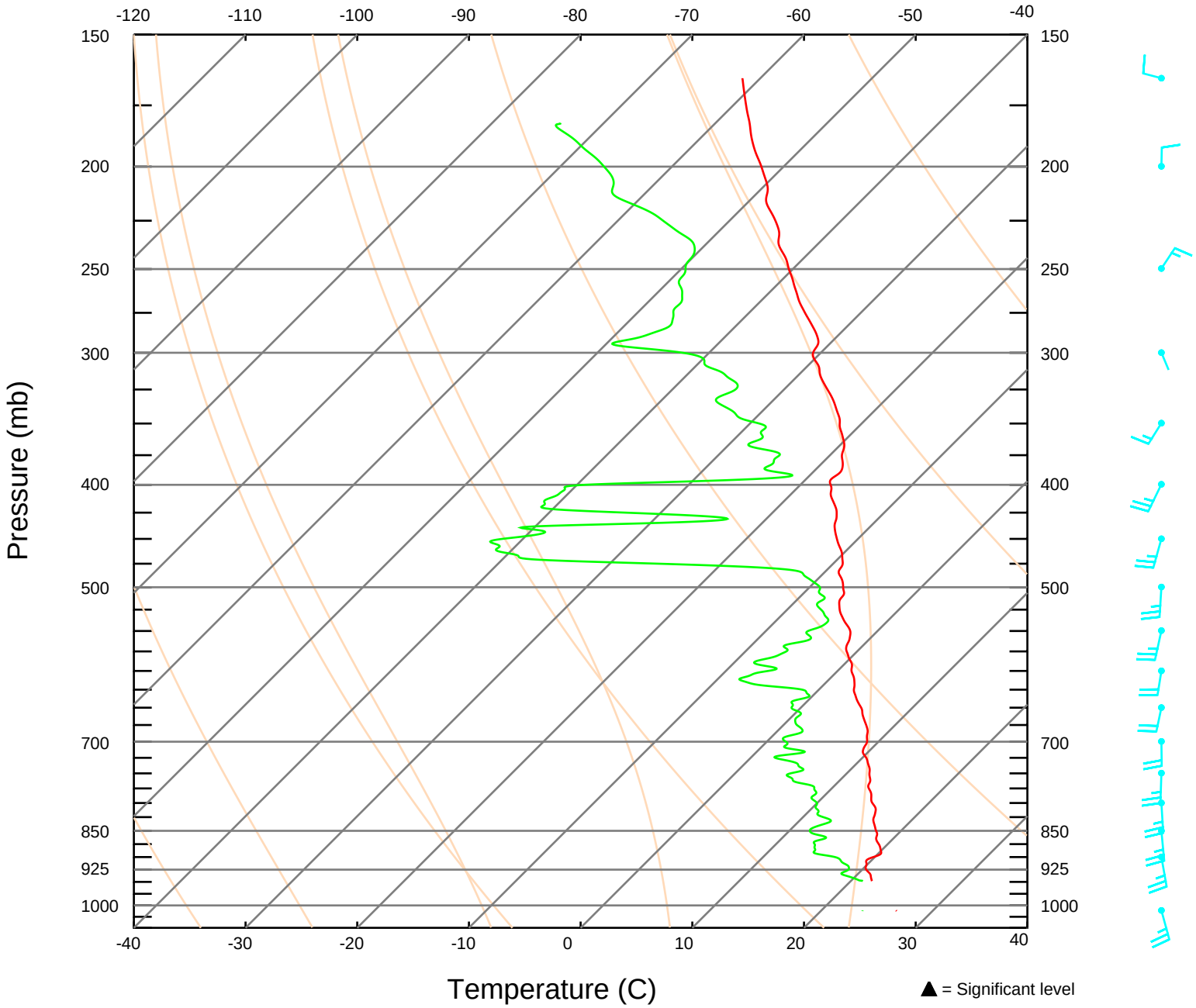

SKEW-T LOG-P DIAGRAM 211815 UTC 14 SEP 2005

Sonde ID: 012225161 33.05 N 69.00 W

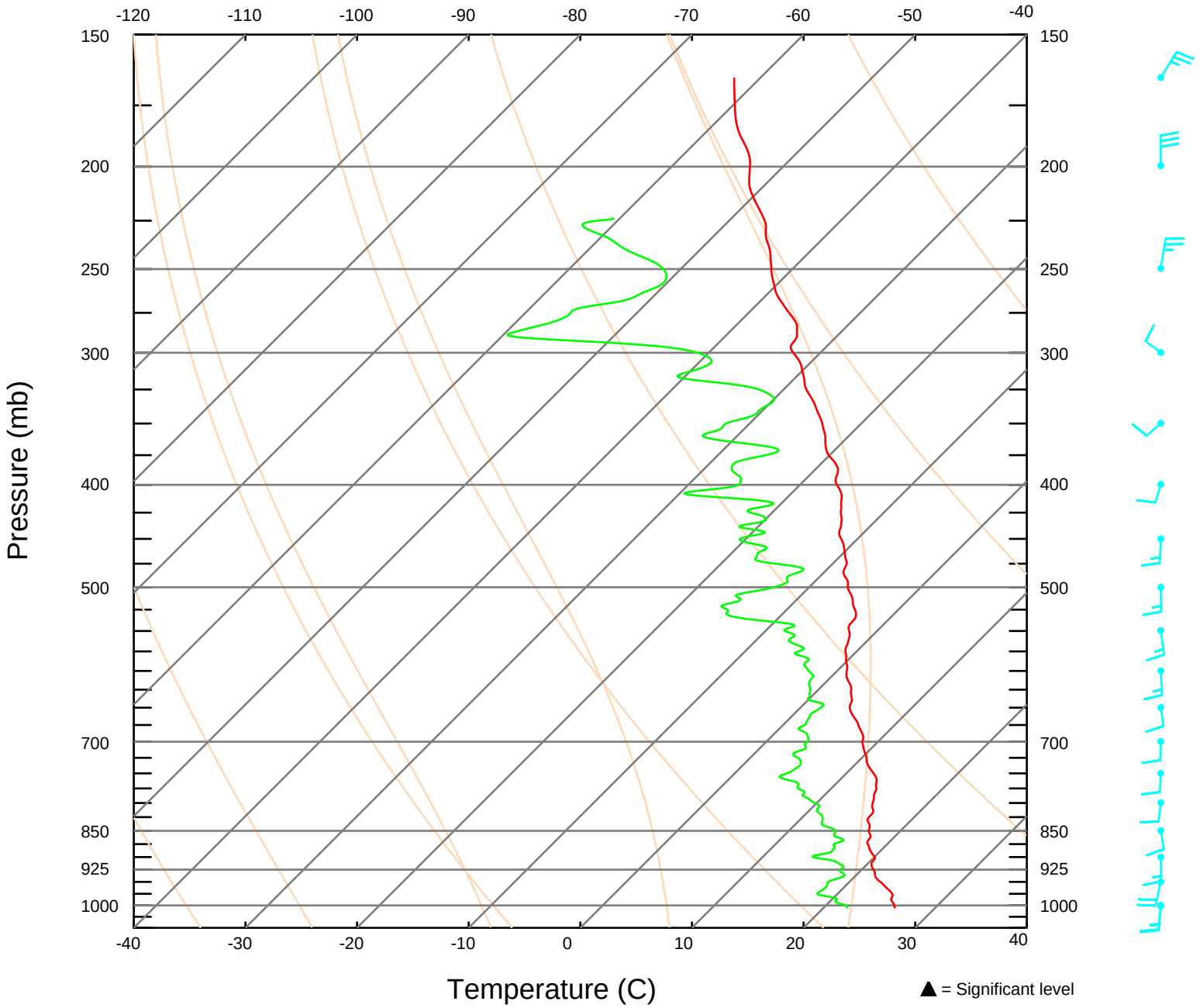

▲ = Significant level

SKEW-T LOG-P DIAGRAM 213358 UTC 14 SEP 2005

Sonde ID: 051926042 33.88 N 68.06 W

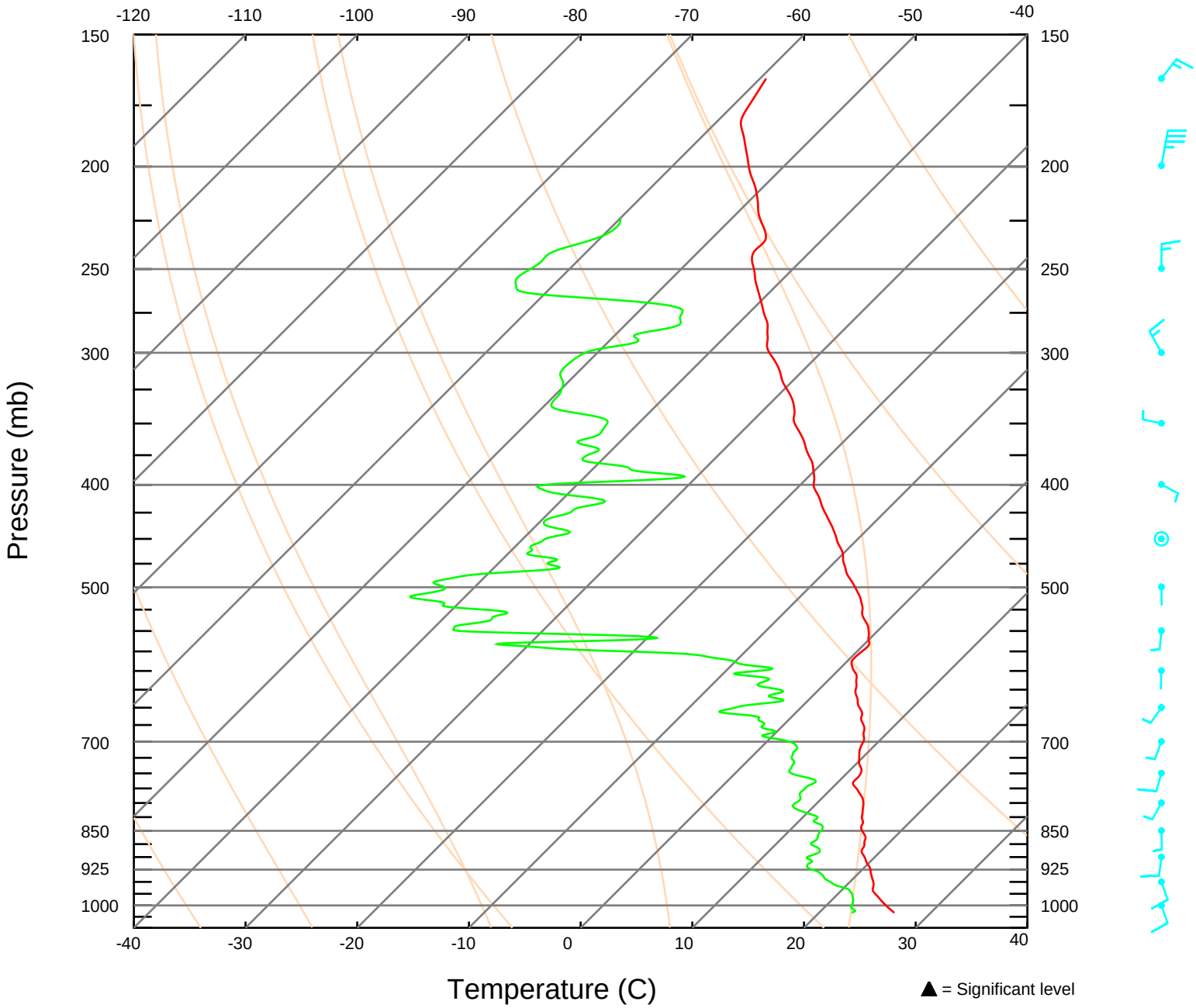

SKEW-T LOG-P DIAGRAM 214904 UTC 14 SEP 2005

Sonde ID: 012615181 31.00 N 68.00 W

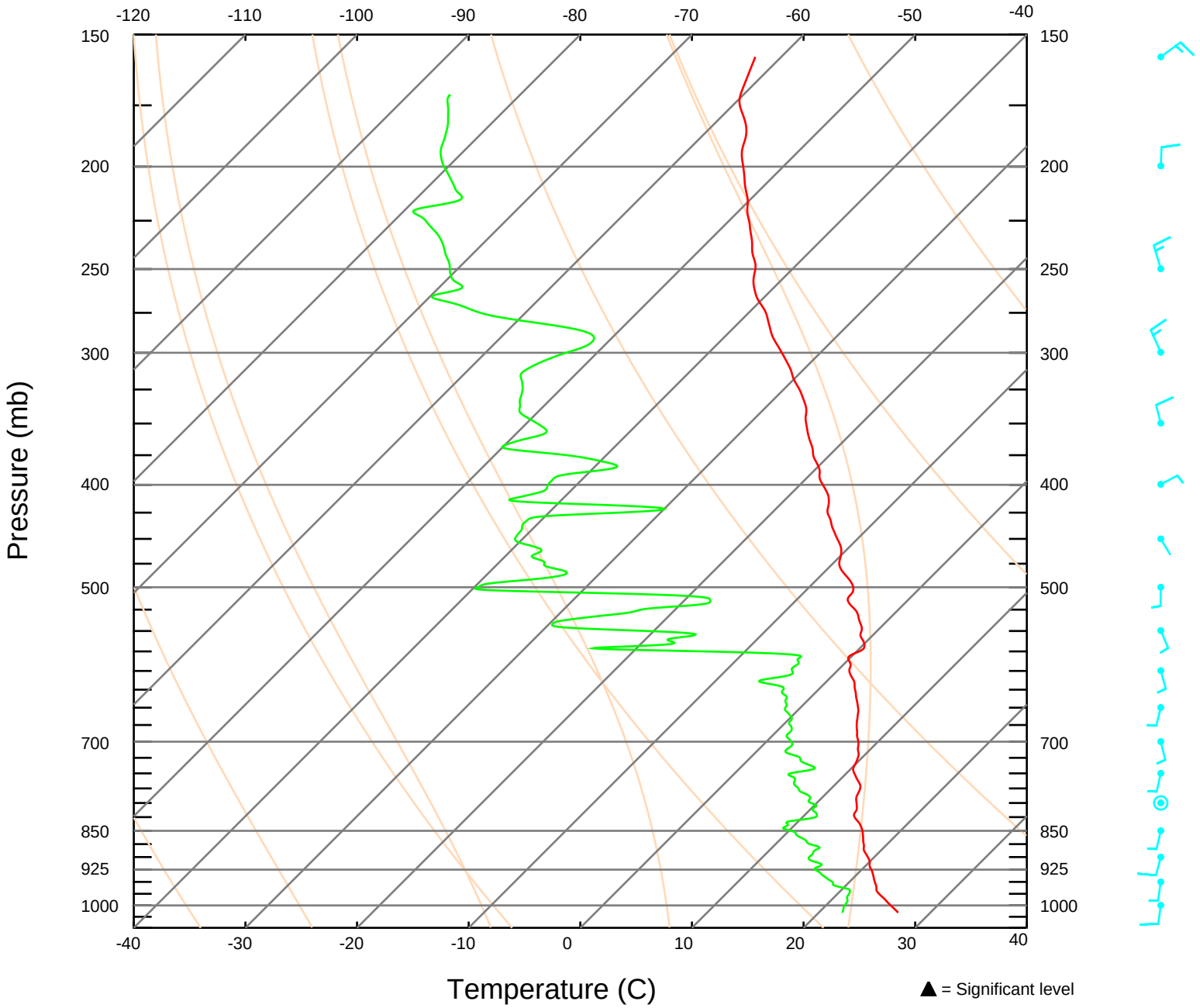

▲ = Significant level

SKEW-T LOG-P DIAGRAM 220424 UTC 14 SEP 2005

Sonde ID: 012615023 30.10 N 68.12 W

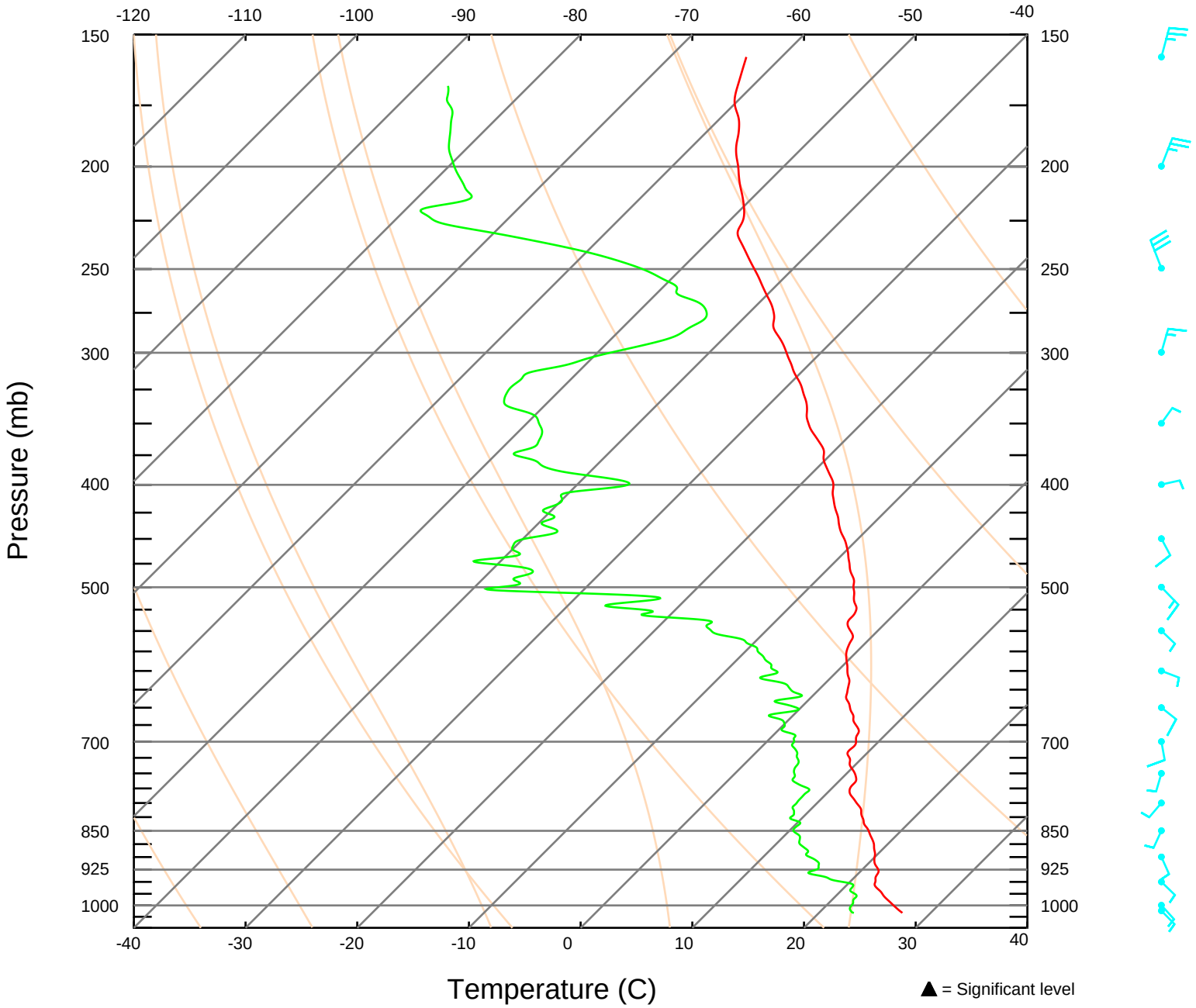

SKEW-T LOG-P DIAGRAM 222012 UTC 14 SEP 2005

Sonde ID: 012025127 30.00 N 69.00 W

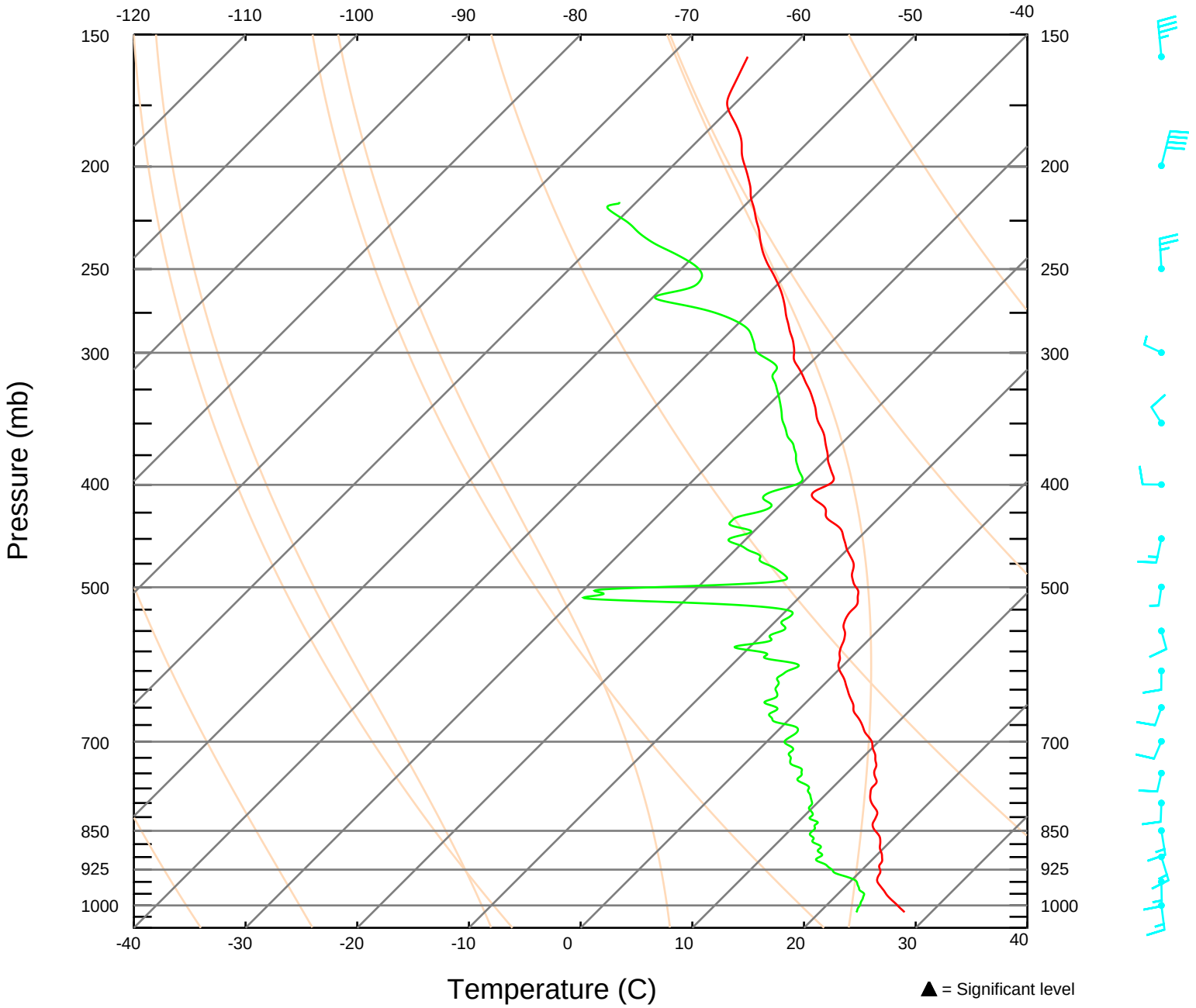

▲ = Significant level

SKEW-T LOG-P DIAGRAM 223742 UTC 14 SEP 2005

Sonde ID: 012615184 31.95 N 72.01 W

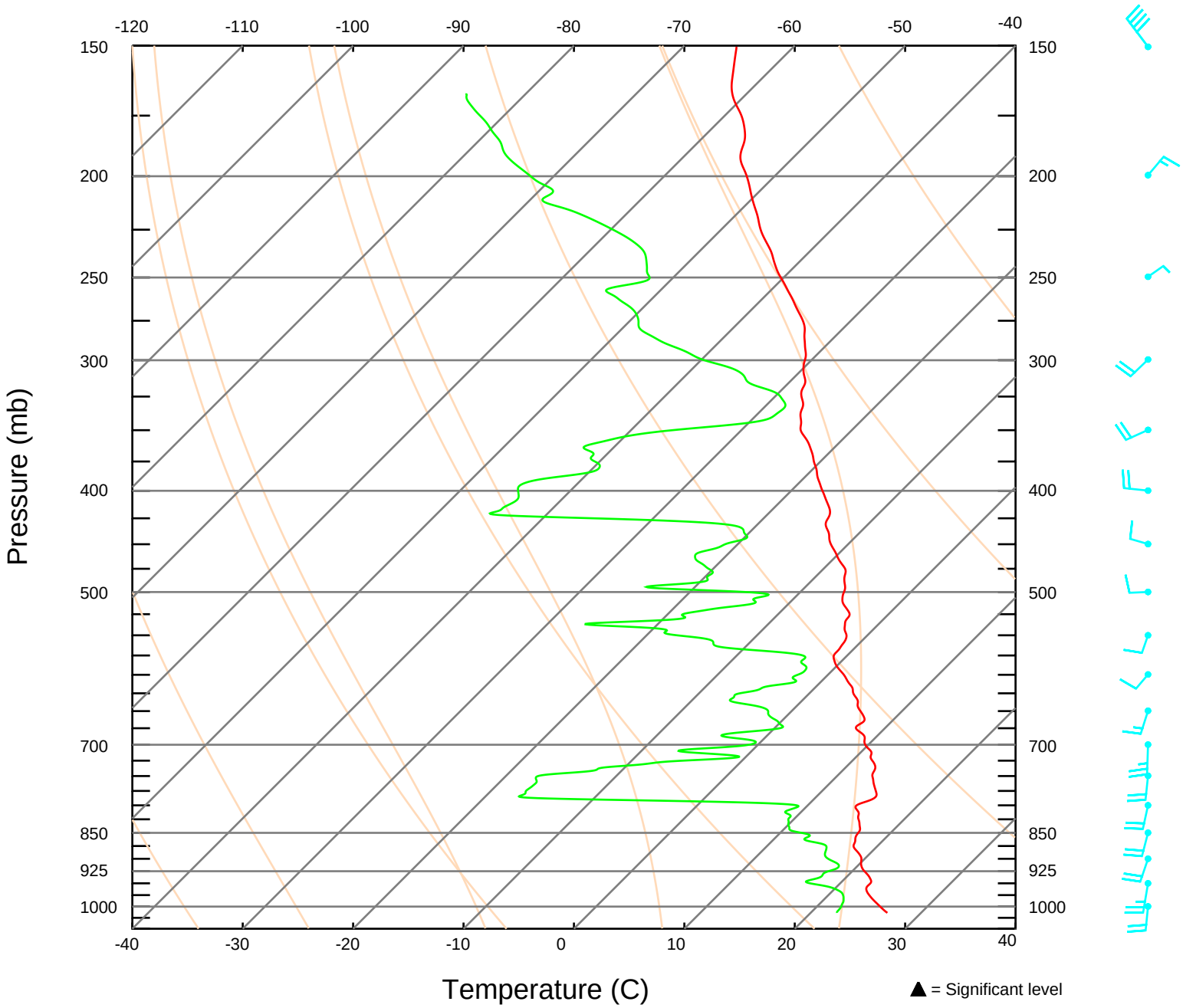

▲ = Significant level

SKEW-T LOG-P DIAGRAM 225314 UTC 14 SEP 2005

Sonde ID: 012625073 30.00 N 73.85 W

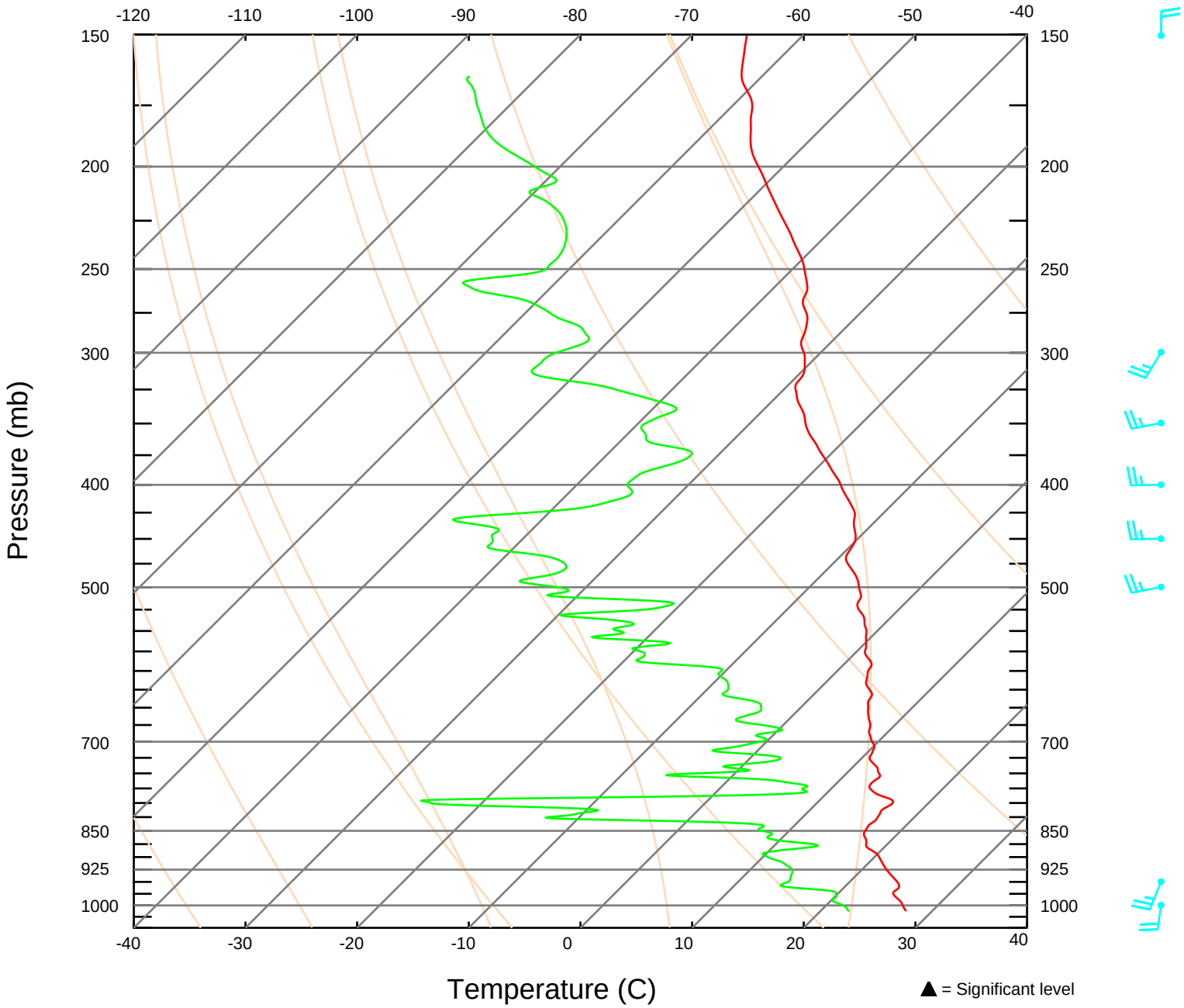

SKEW-T LOG-P DIAGRAM 230839 UTC 14 SEP 2005

Sonde ID: 011378084 29.97 N 72.04 W

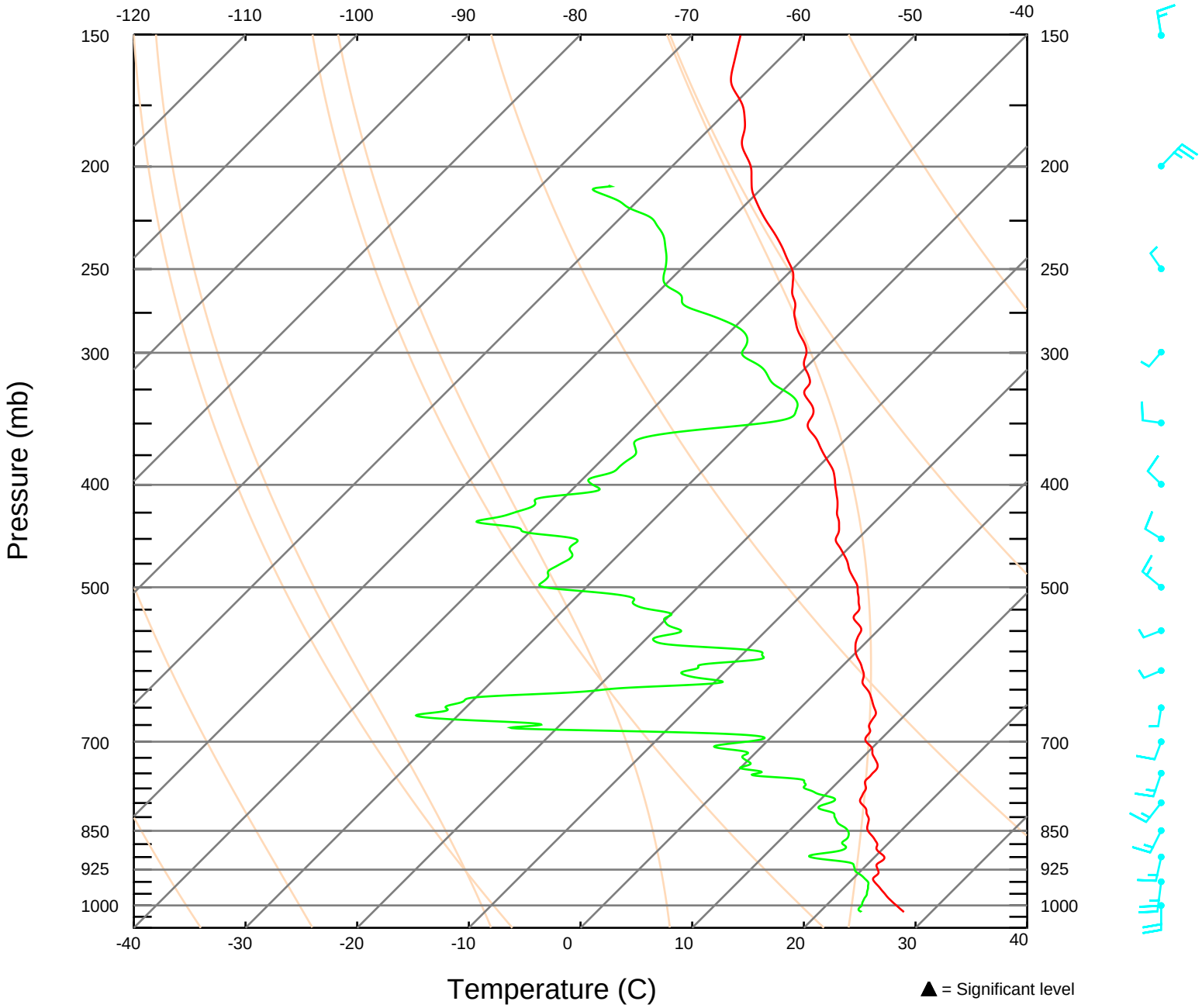

▲ = Significant level

SKEW-T LOG-P DIAGRAM 232415 UTC 14 SEP 2005

Sonde ID: 012615185 28.02 N 72.05 W

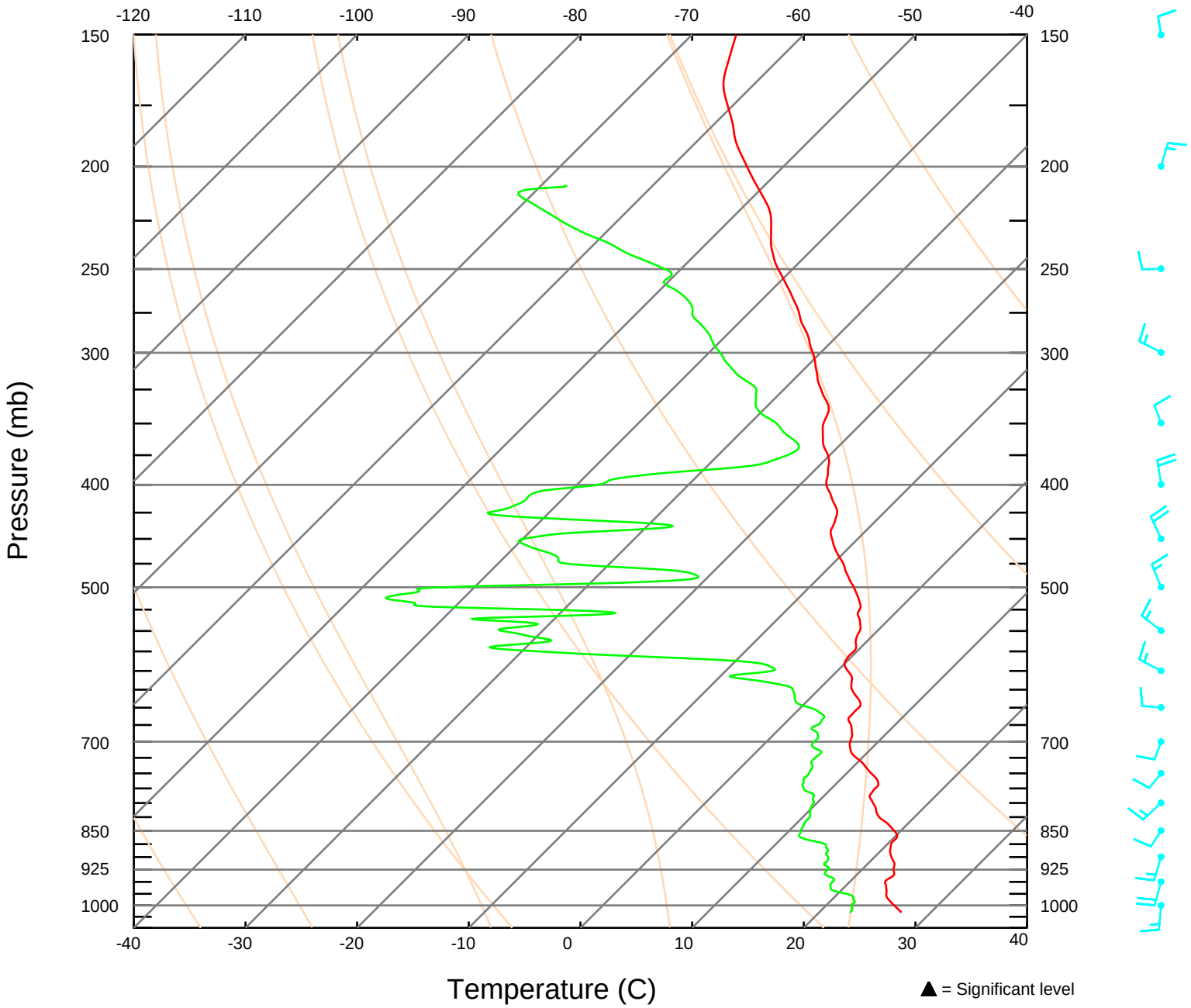

SKEW-T LOG-P DIAGRAM 234019 UTC 14 SEP 2005

Sonde ID: 012615193 27.13 N 73.95 W

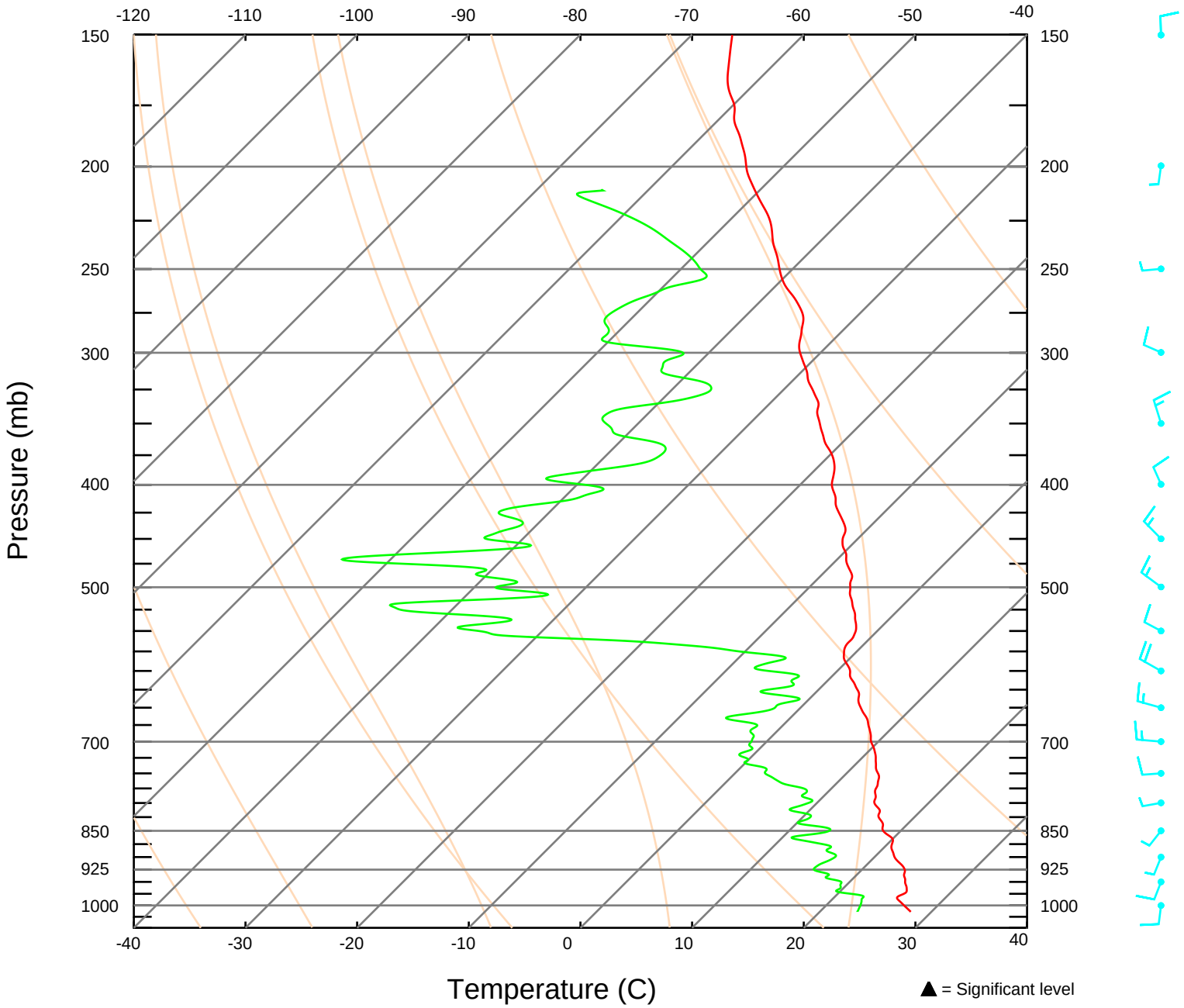

SKEW-T LOG-P DIAGRAM 235558 UTC 14 SEP 2005

Sonde ID: 012615213 28.94 N 74.07 W

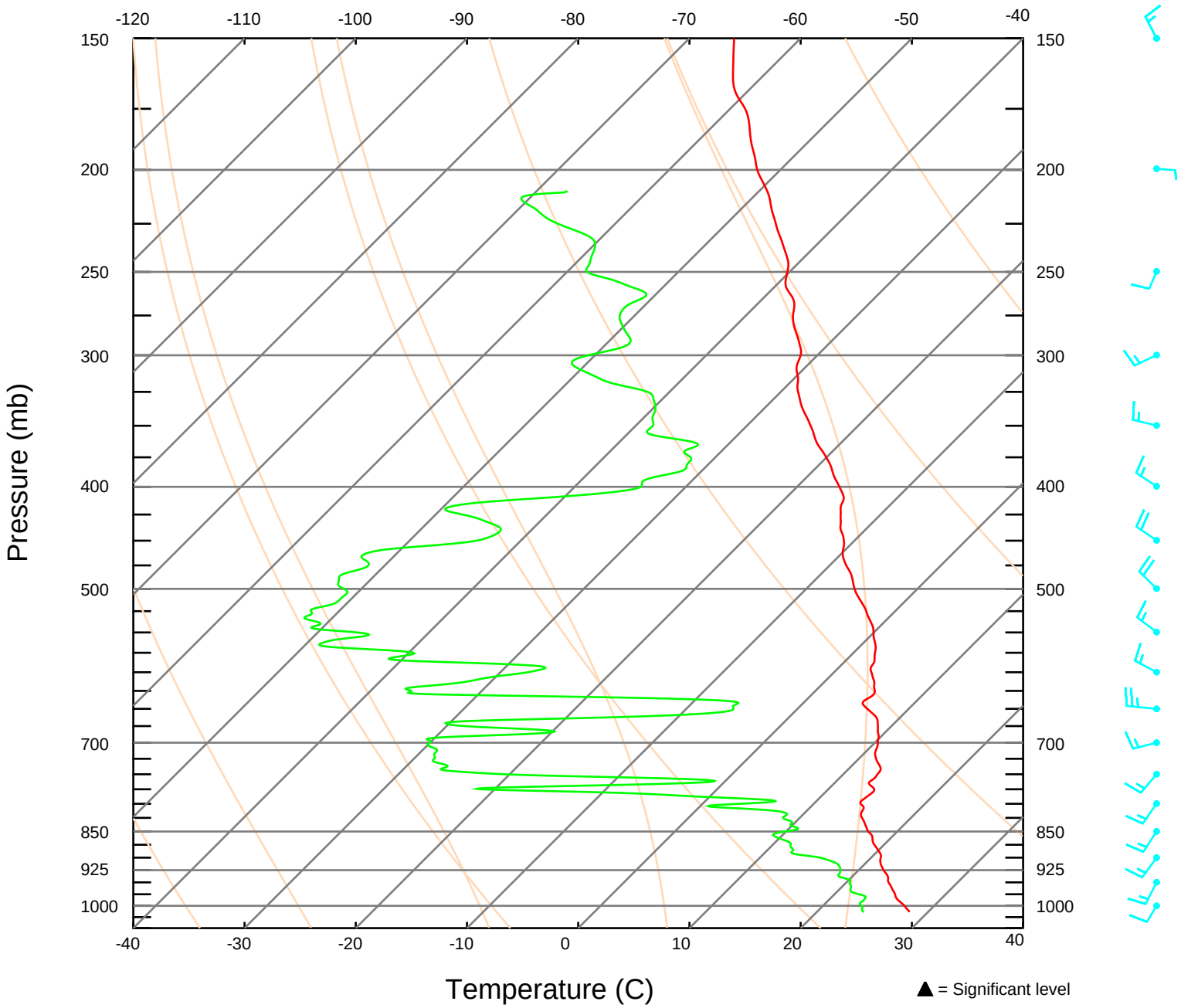

SKEW-T LOG-P DIAGRAM 001012 UTC 15 SEP 2005

Sonde ID: 012615022 28.99 N 75.00 W

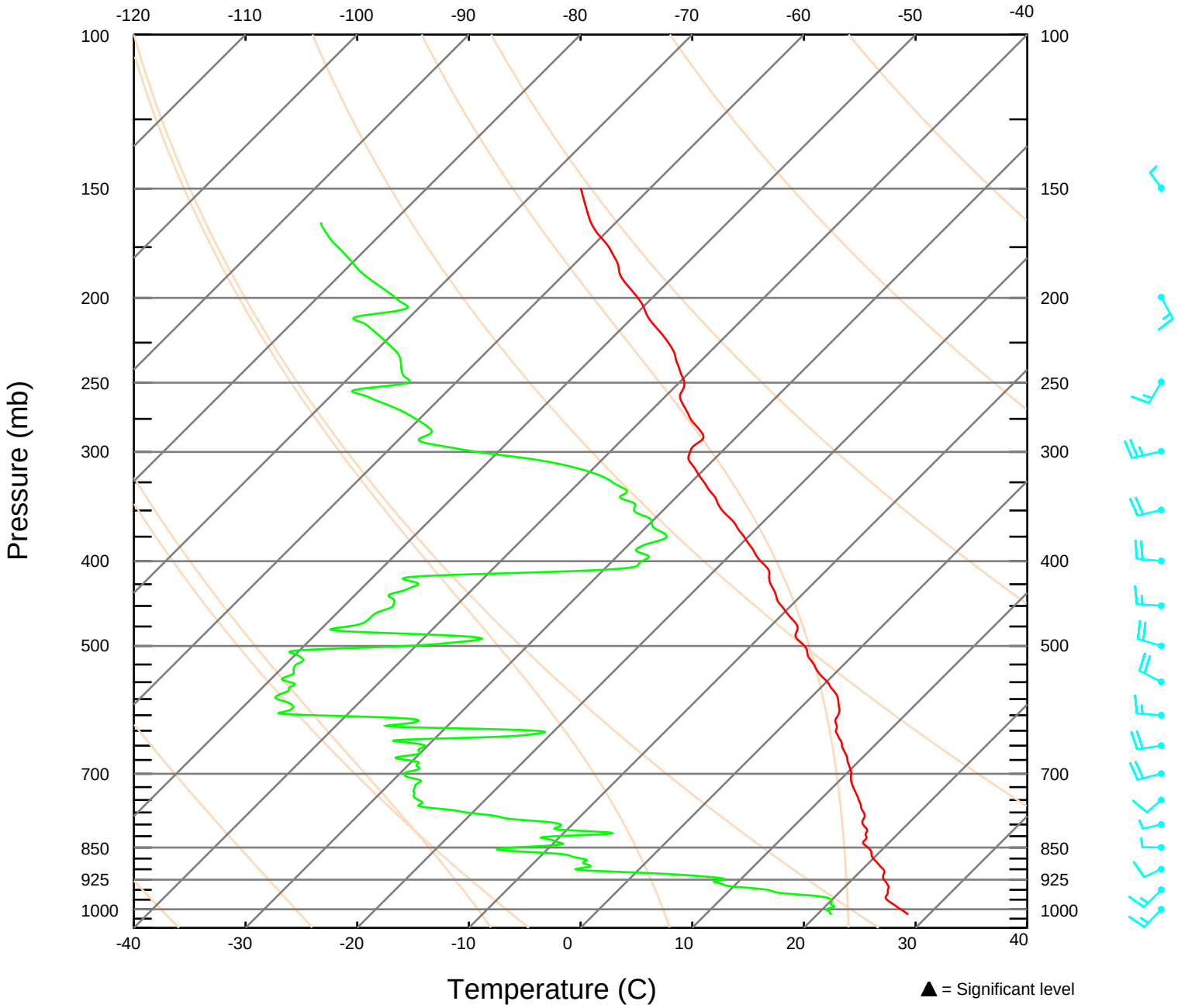

SKEW-T LOG-P DIAGRAM 002801 UTC 15 SEP 2005
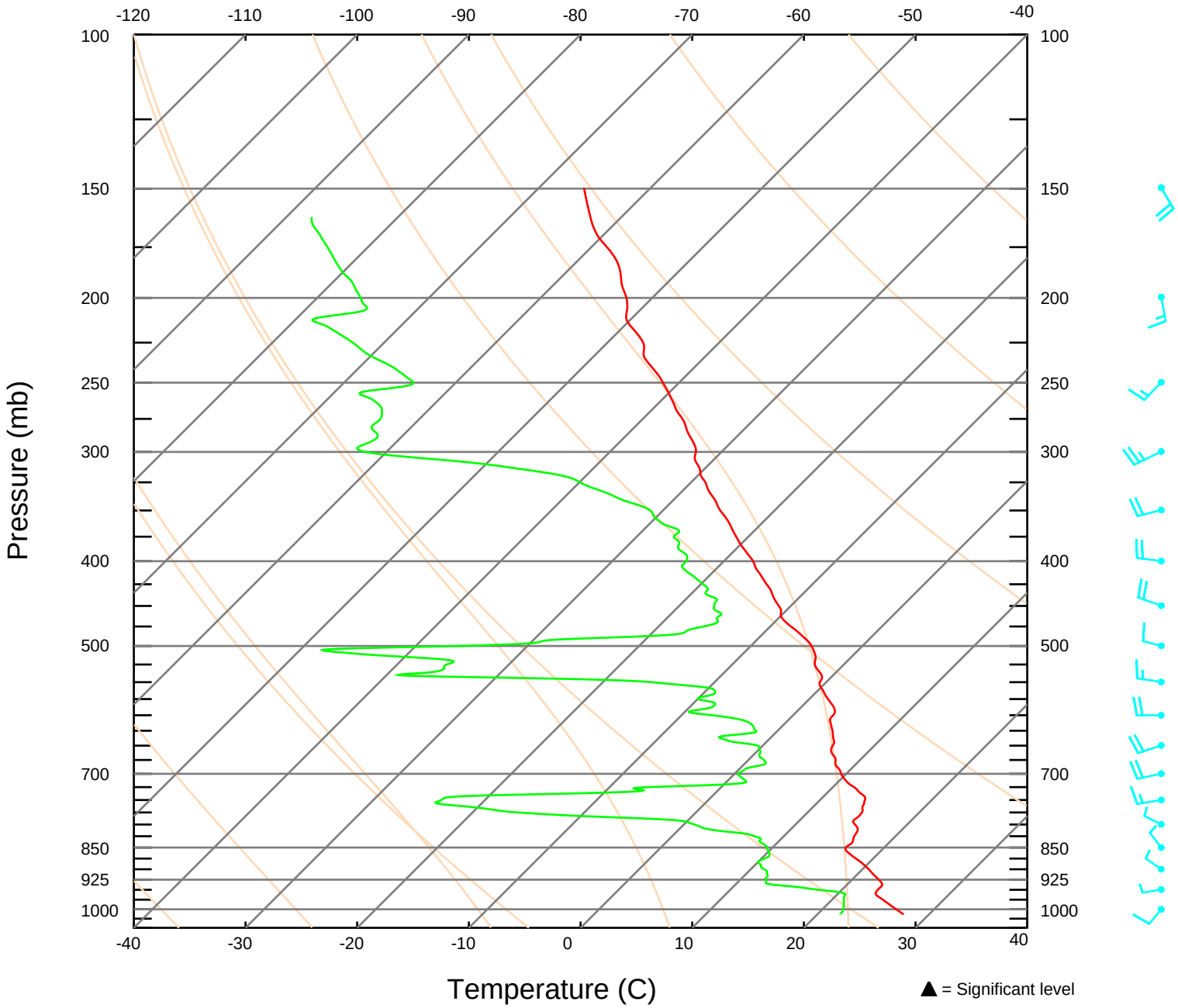
Sonde ID: 012615008 28.23 N 78.28 W