SKEW-T LOG-P DIAGRAM 060627 UTC 14 SEP 2004

Sonde ID: 023535395 30.77 N 78.88 W

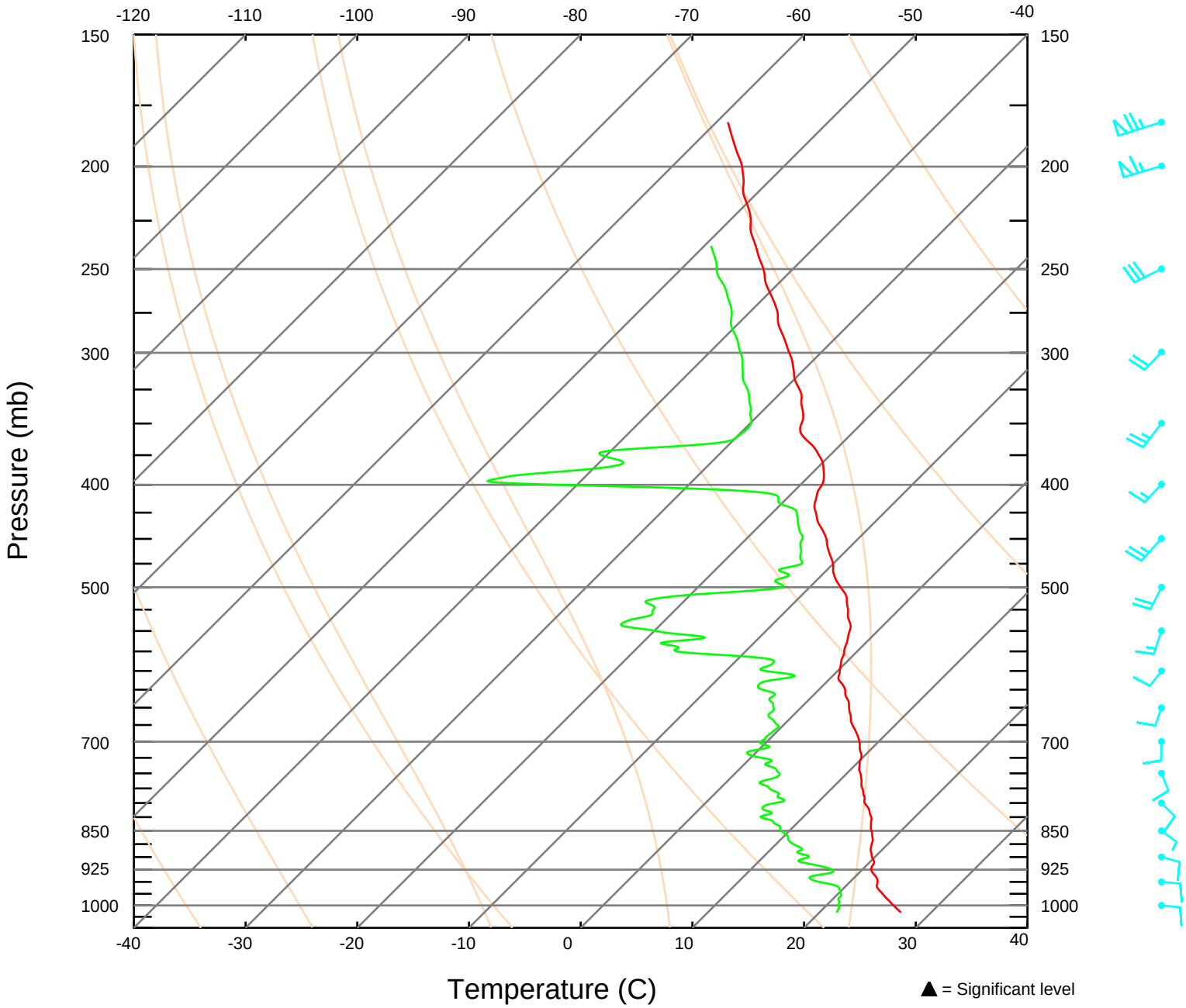

SKEW-T LOG-P DIAGRAM 062206 UTC 14 SEP 2004

Sonde ID: 020835054 29.00 N 78.01 W

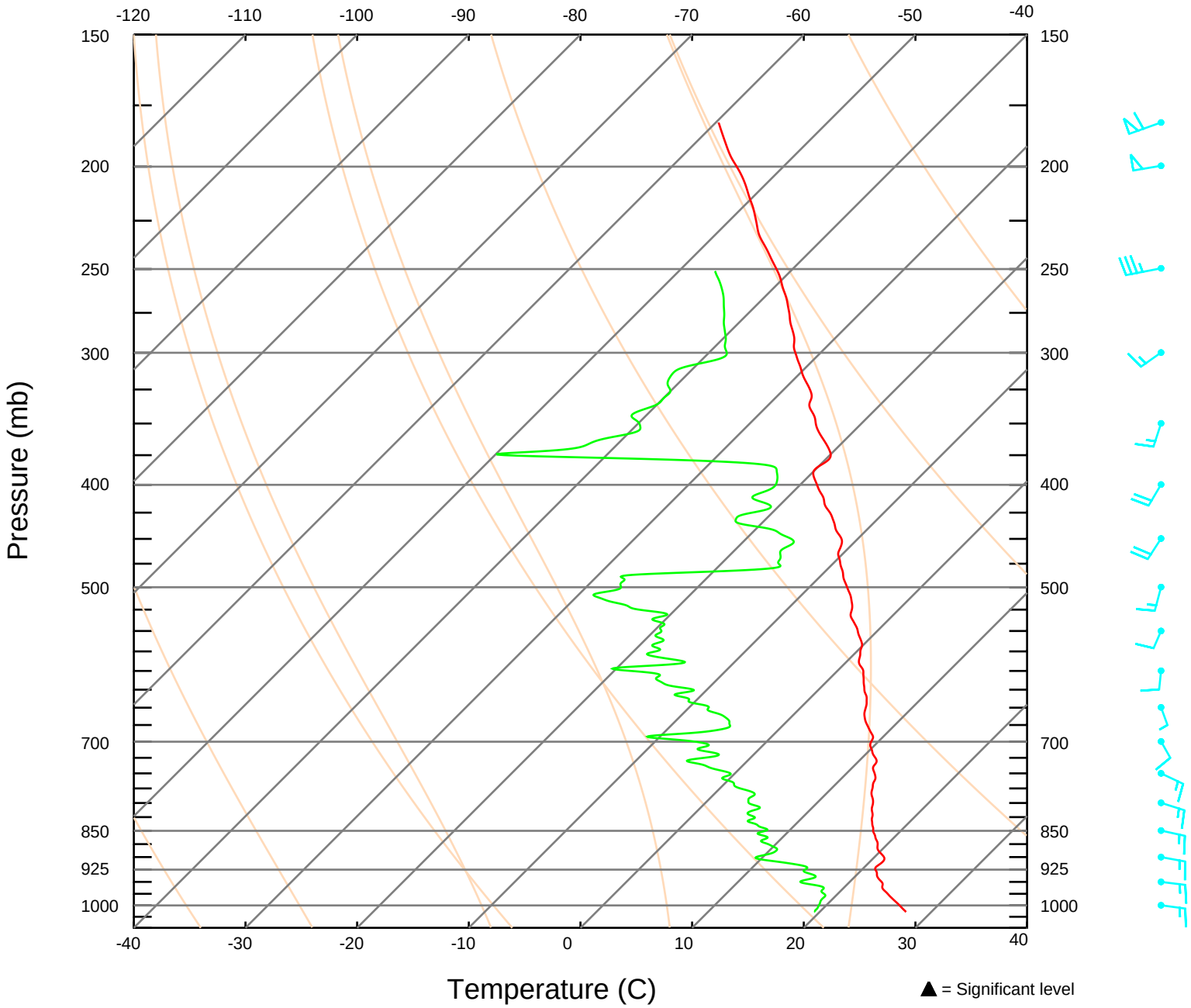

SKEW-T LOG-P DIAGRAM 064018 UTC 14 SEP 2004

Sonde ID: 034615015 27.00 N 77.70 W

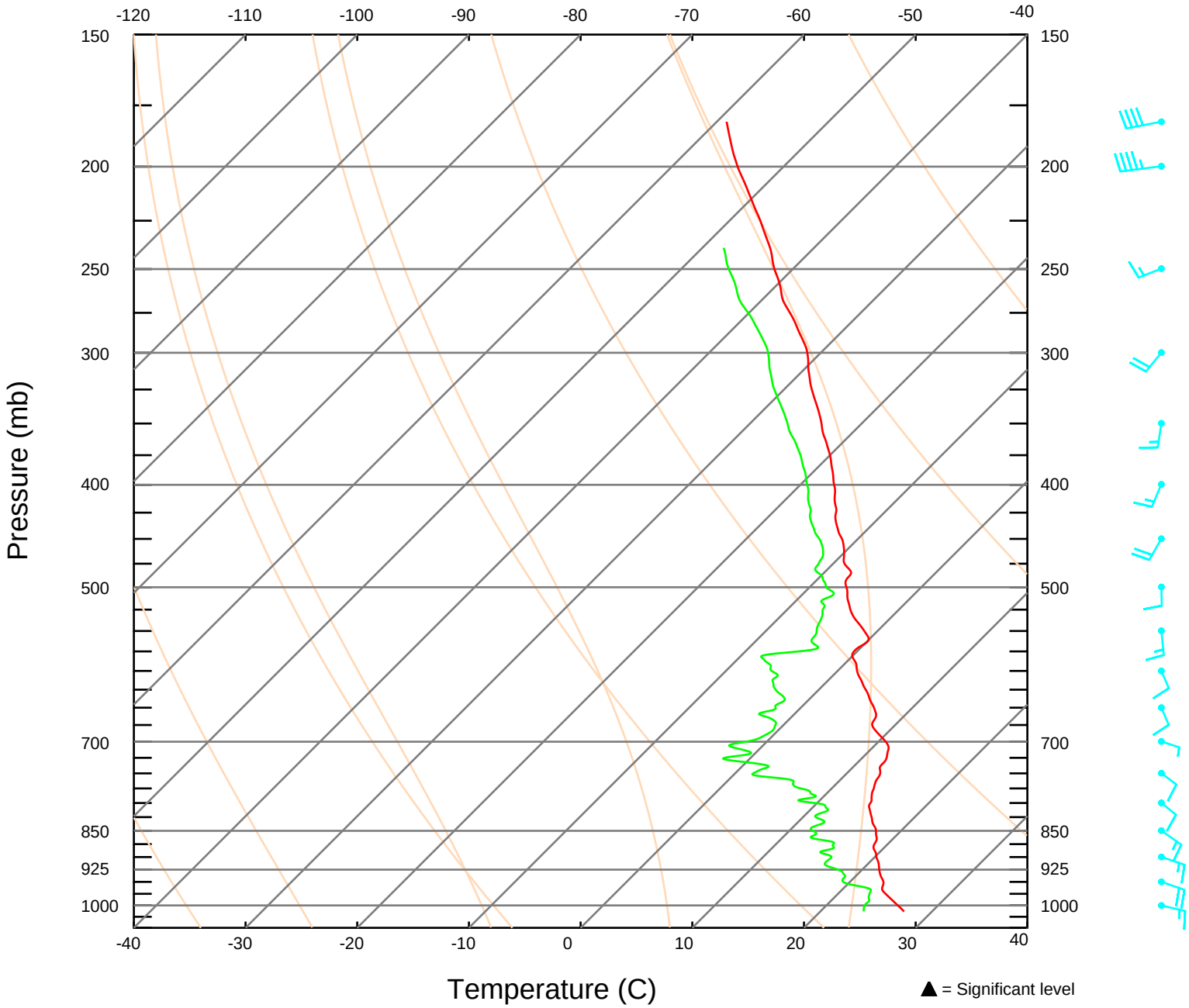

SKEW-T LOG-P DIAGRAM 065124 UTC 14 SEP 2004

Sonde ID: 034325107 26.95 N 76.03 W

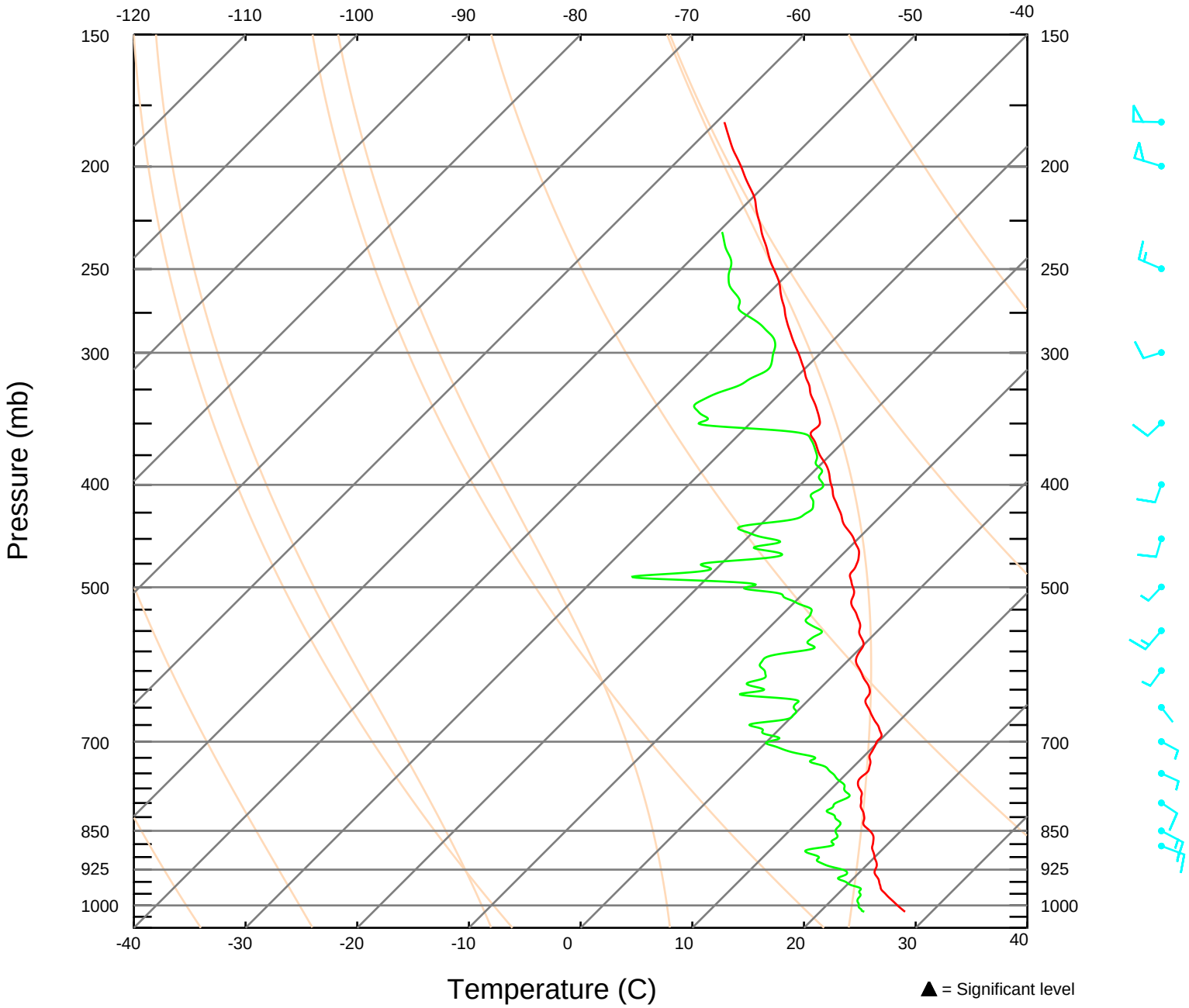

SKEW-T LOG-P DIAGRAM 070804 UTC 14 SEP 2004

Sonde ID: 034615126 25.00 N 75.01 W

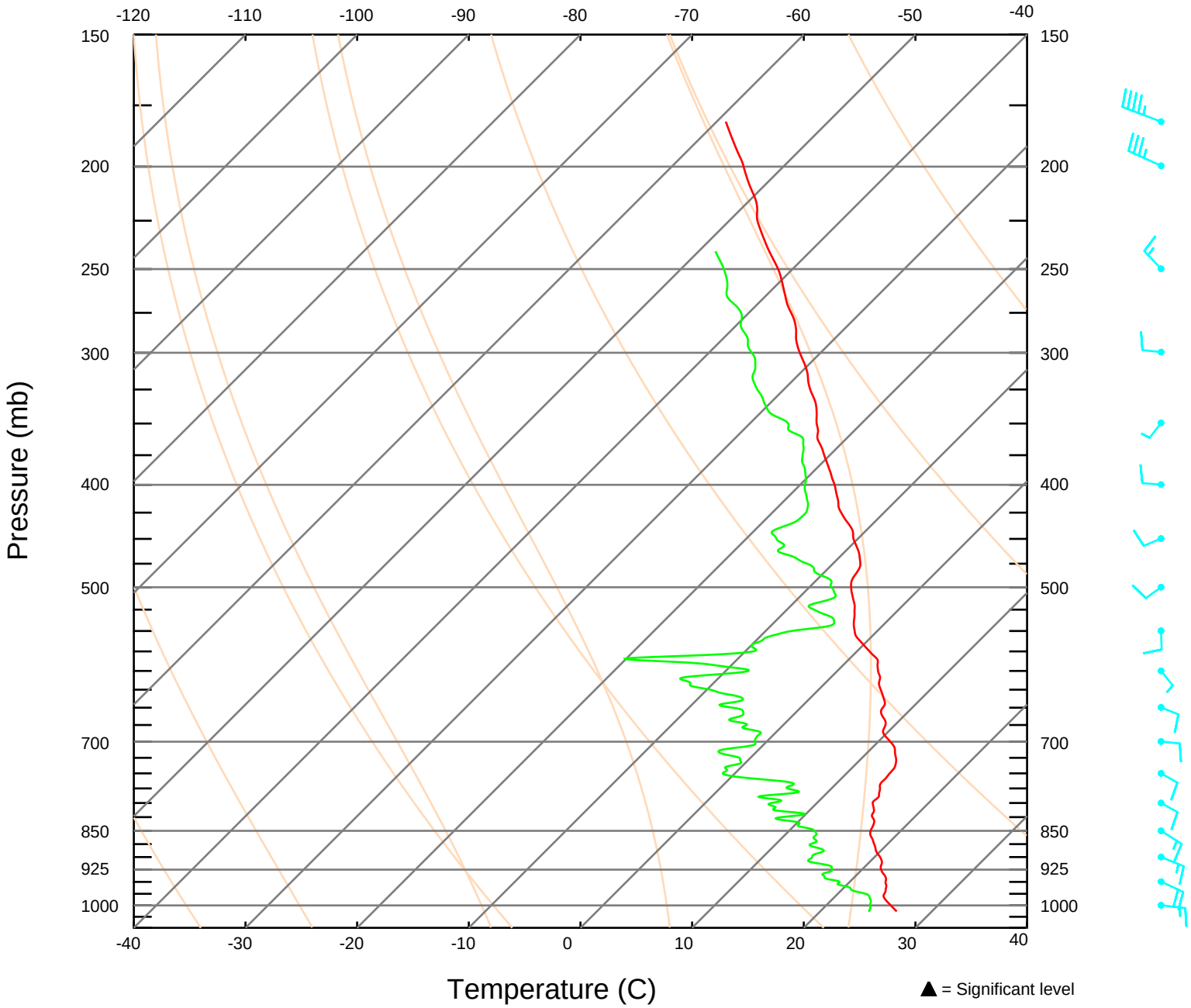

SKEW-T LOG-P DIAGRAM 072354 UTC 14 SEP 2004

Sonde ID: 034615226 23.03 N 75.14 W

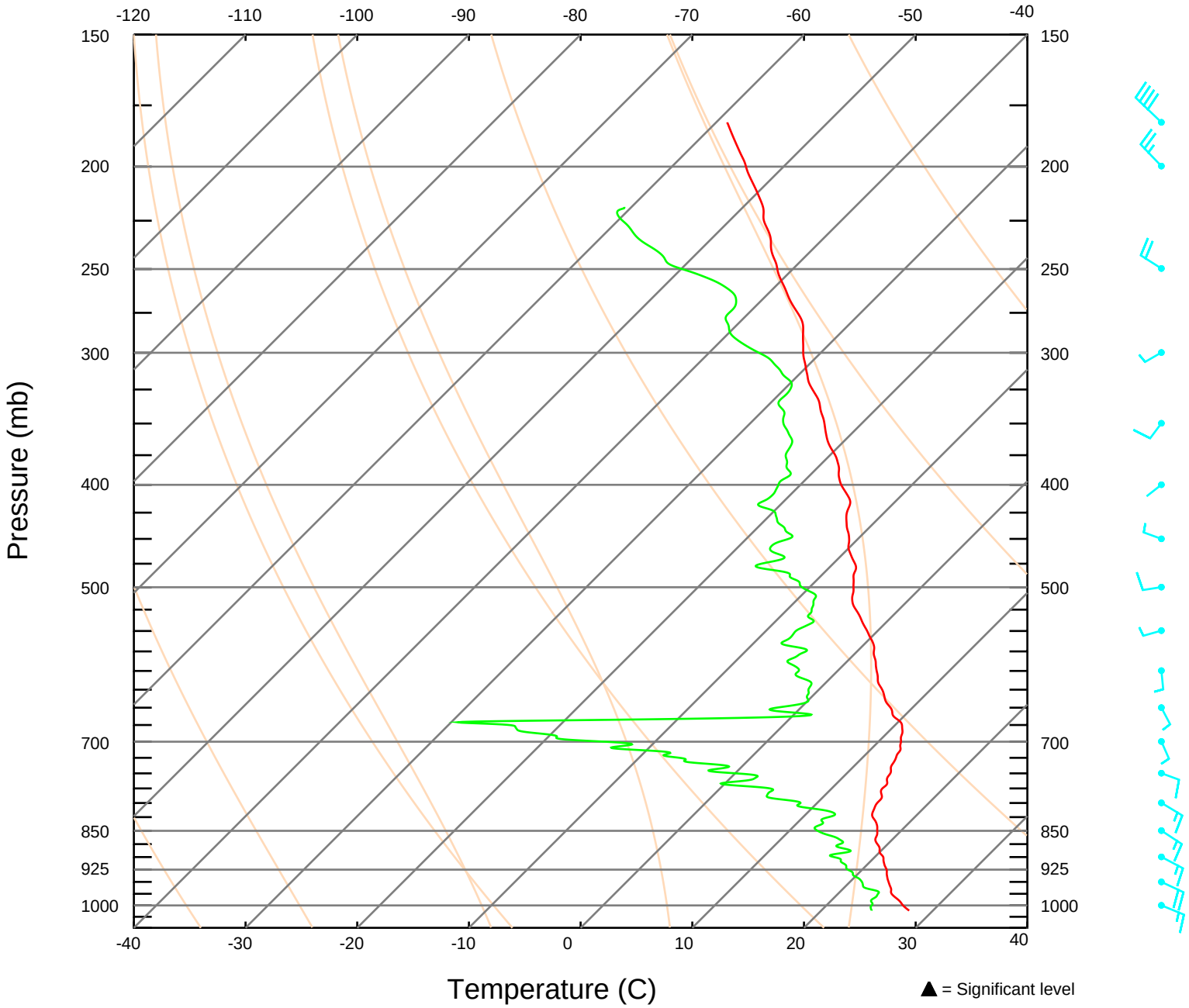

SKEW-T LOG-P DIAGRAM 073904 UTC 14 SEP 2004

Sonde ID: 034615122 23.17 N 77.01 W

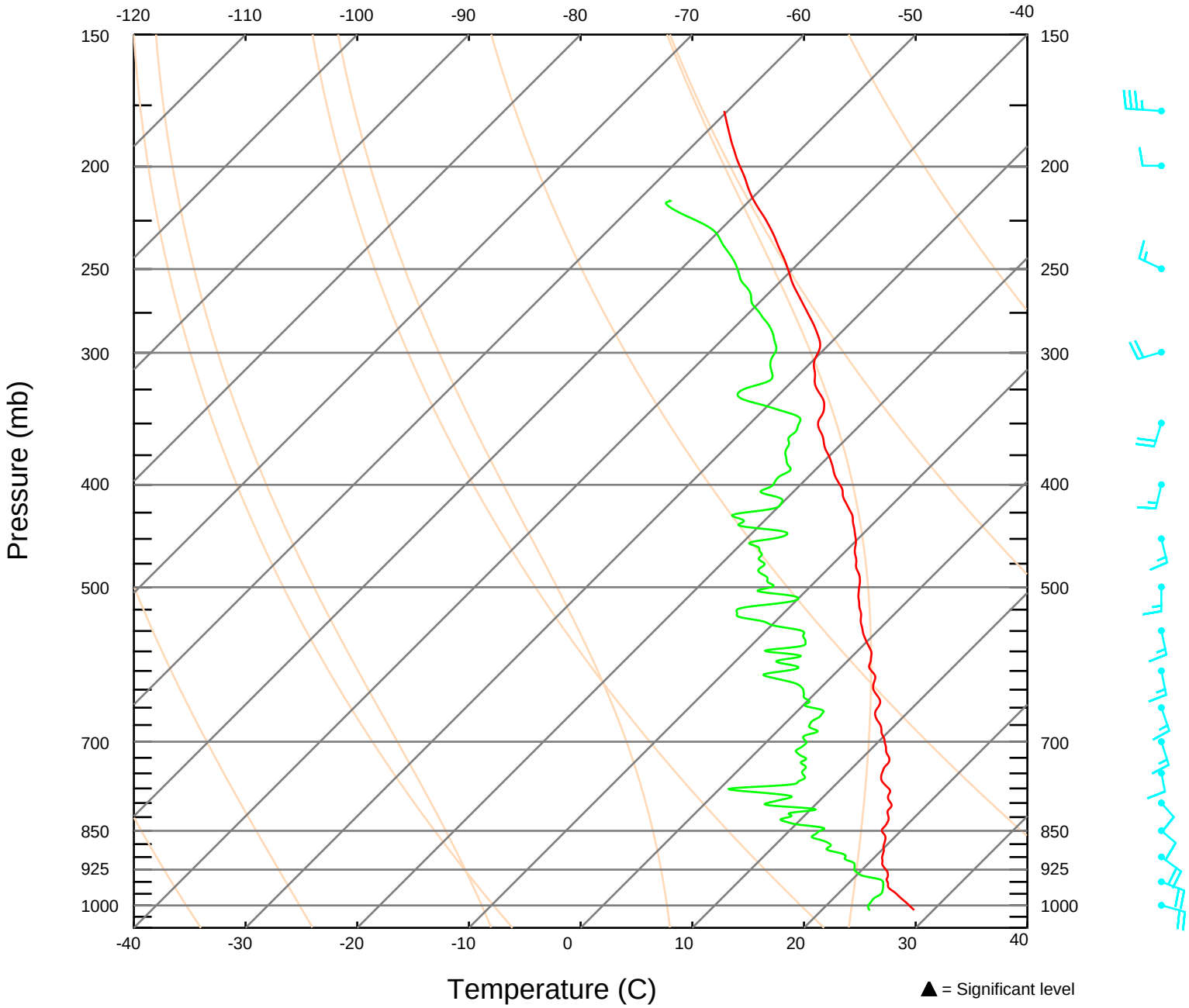

SKEW-T LOG-P DIAGRAM 075510 UTC 14 SEP 2004

Sonde ID: 034615119 23.33 N 79.00 W

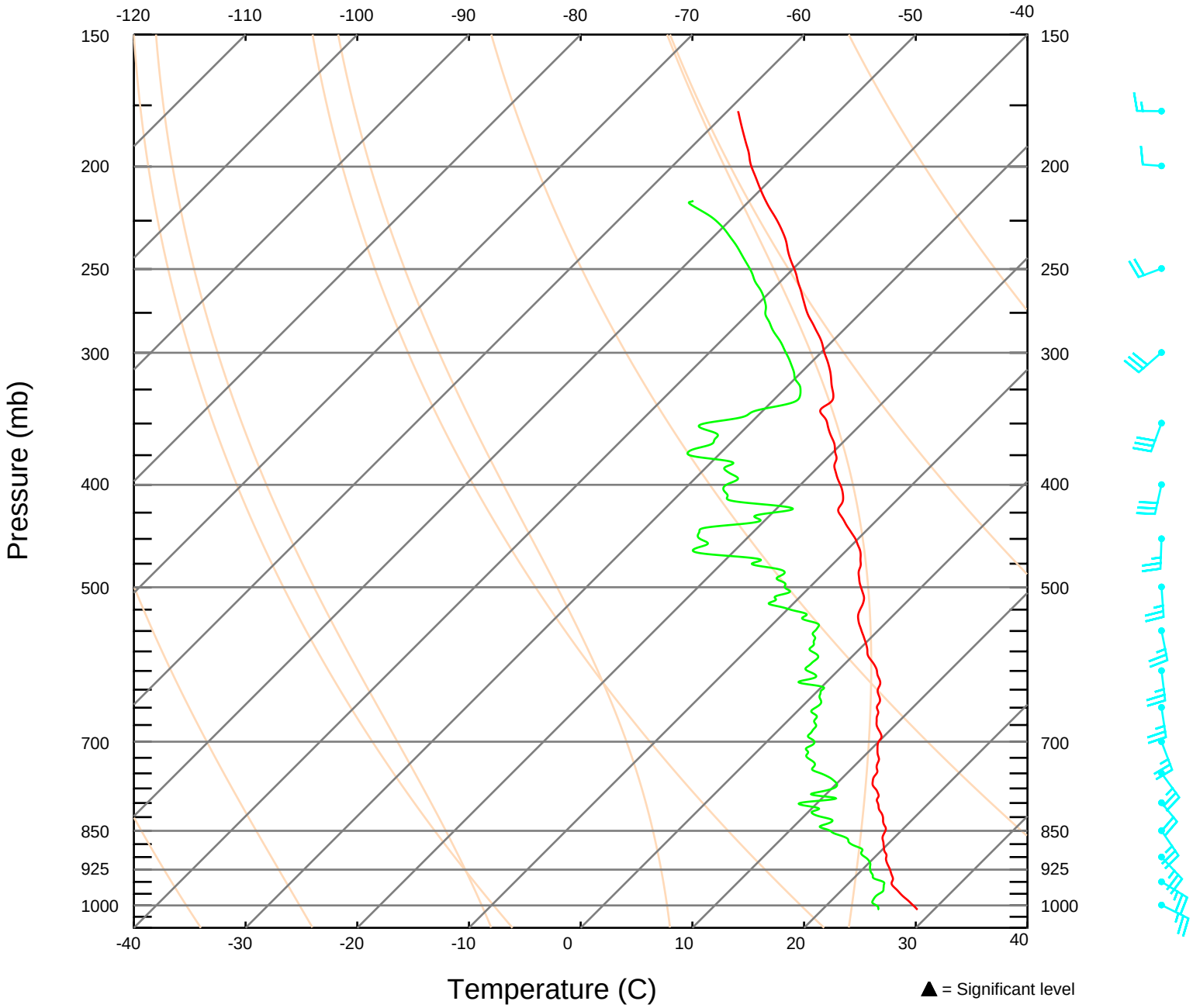

SKEW-T LOG-P DIAGRAM 081111 UTC 14 SEP 2004

Sonde ID: 034615125 23.52 N 81.00 W

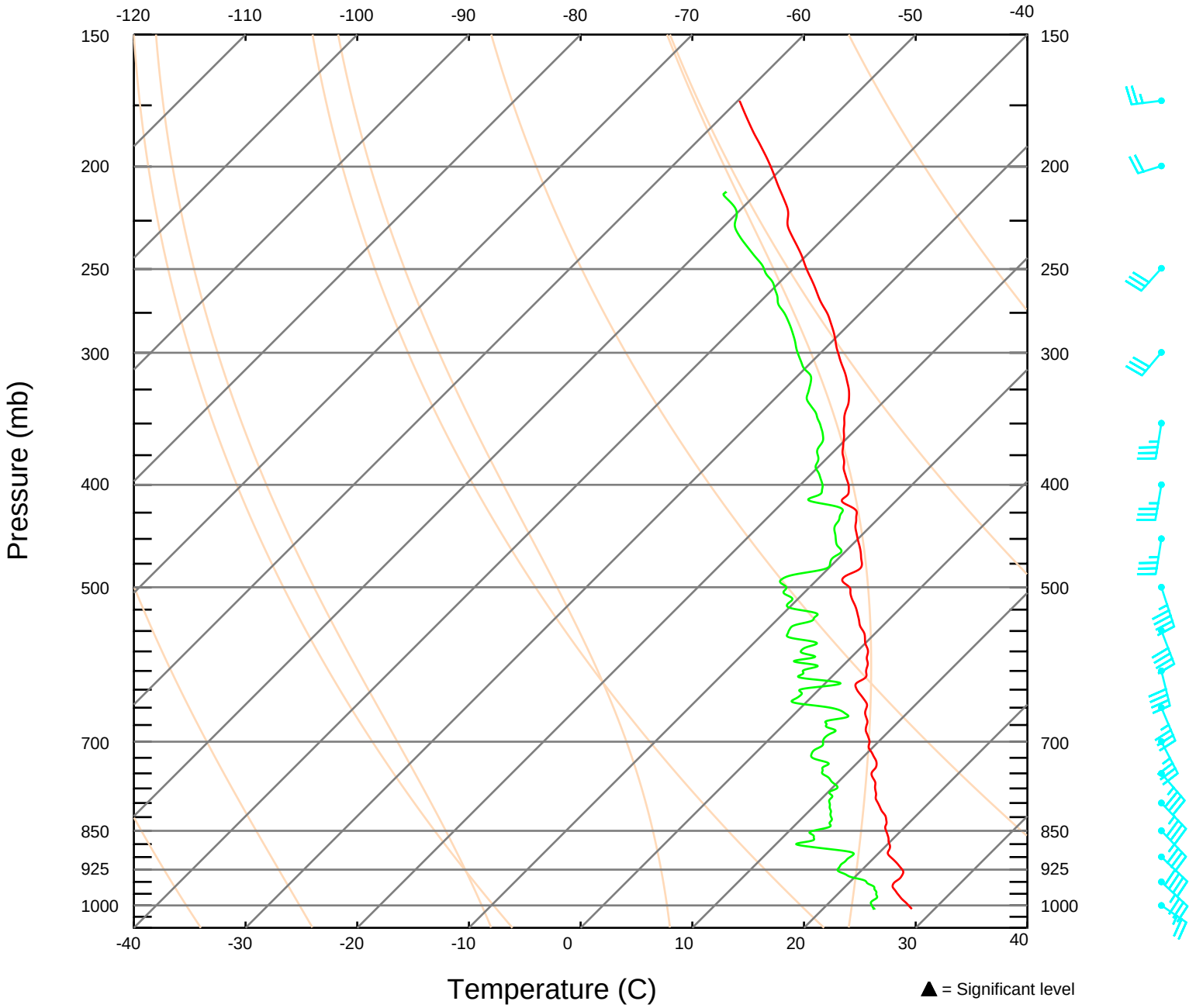

SKEW-T LOG-P DIAGRAM 083522 UTC 14 SEP 2004

Sonde ID: 034355092 24.87 N 83.30 W

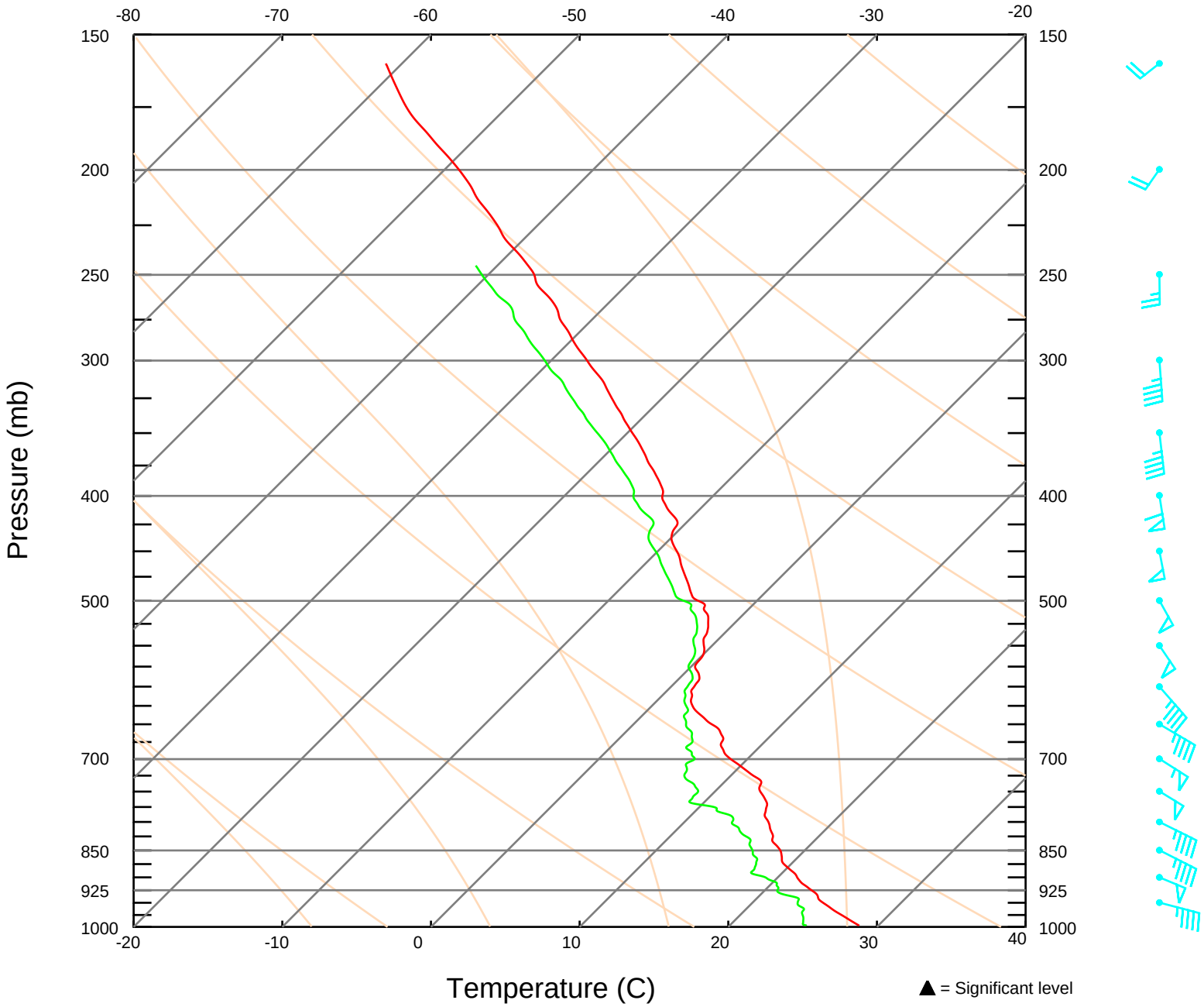

SKEW-T LOG-P DIAGRAM 084908 UTC 14 SEP 2004

Sonde ID: 034355099 23.26 N 83.48 W

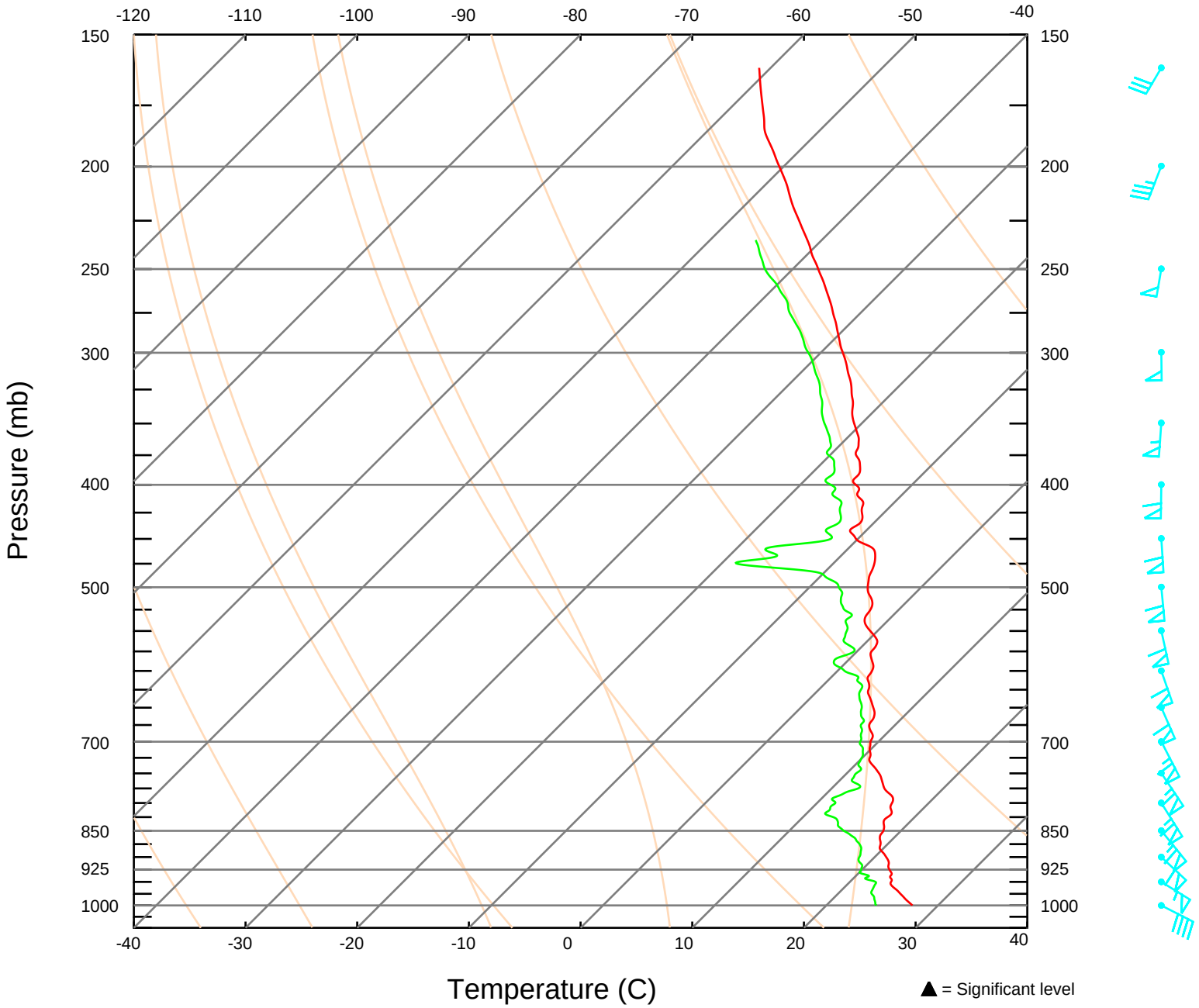

SKEW-T LOG-P DIAGRAM 090536 UTC 14 SEP 2004

Sonde ID: 034555251 22.08 N 85.00 W

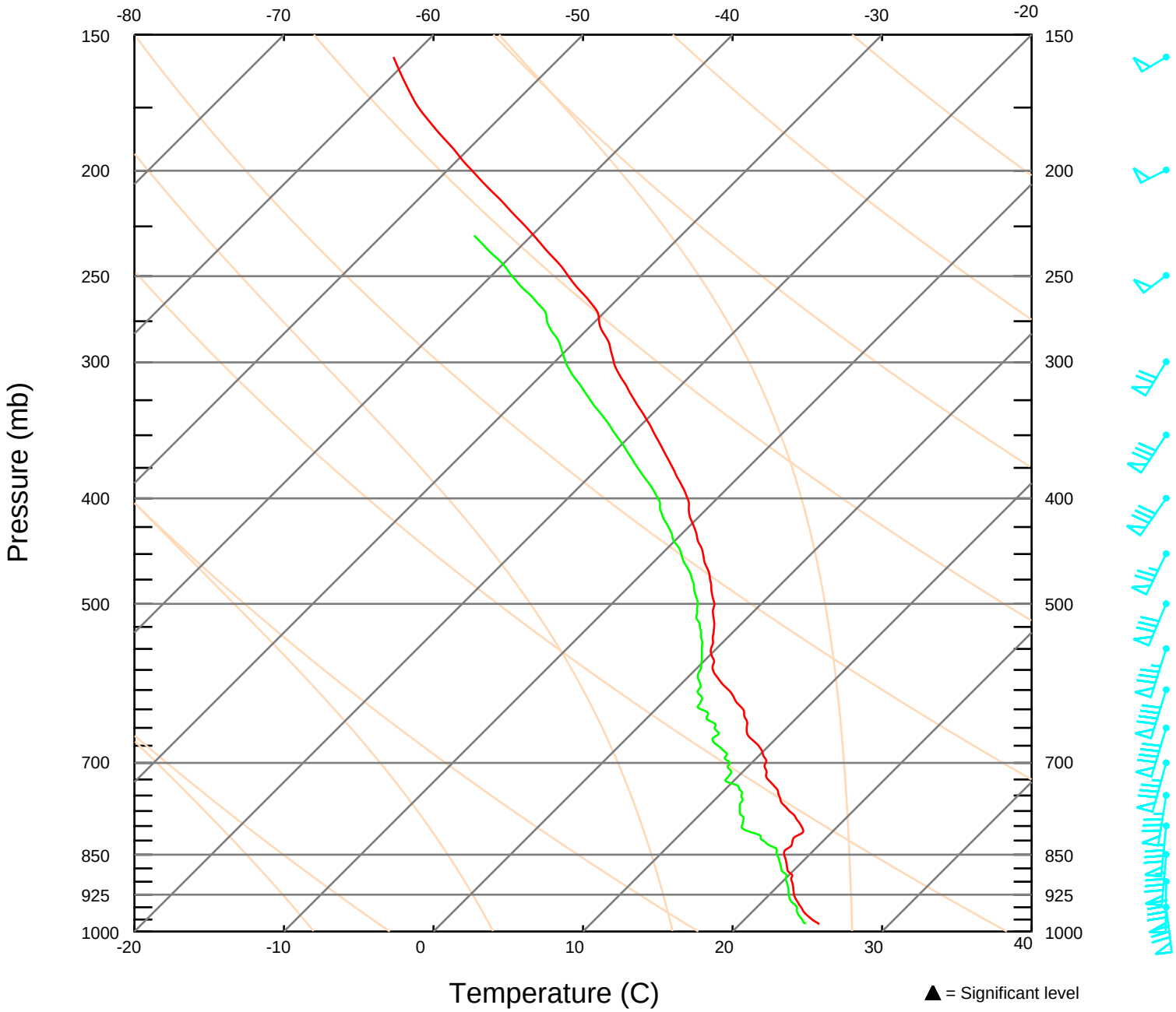

SKEW-T LOG-P DIAGRAM 091705 UTC 14 SEP 2004

Sonde ID: 040925159 21.61 N 84.02 W

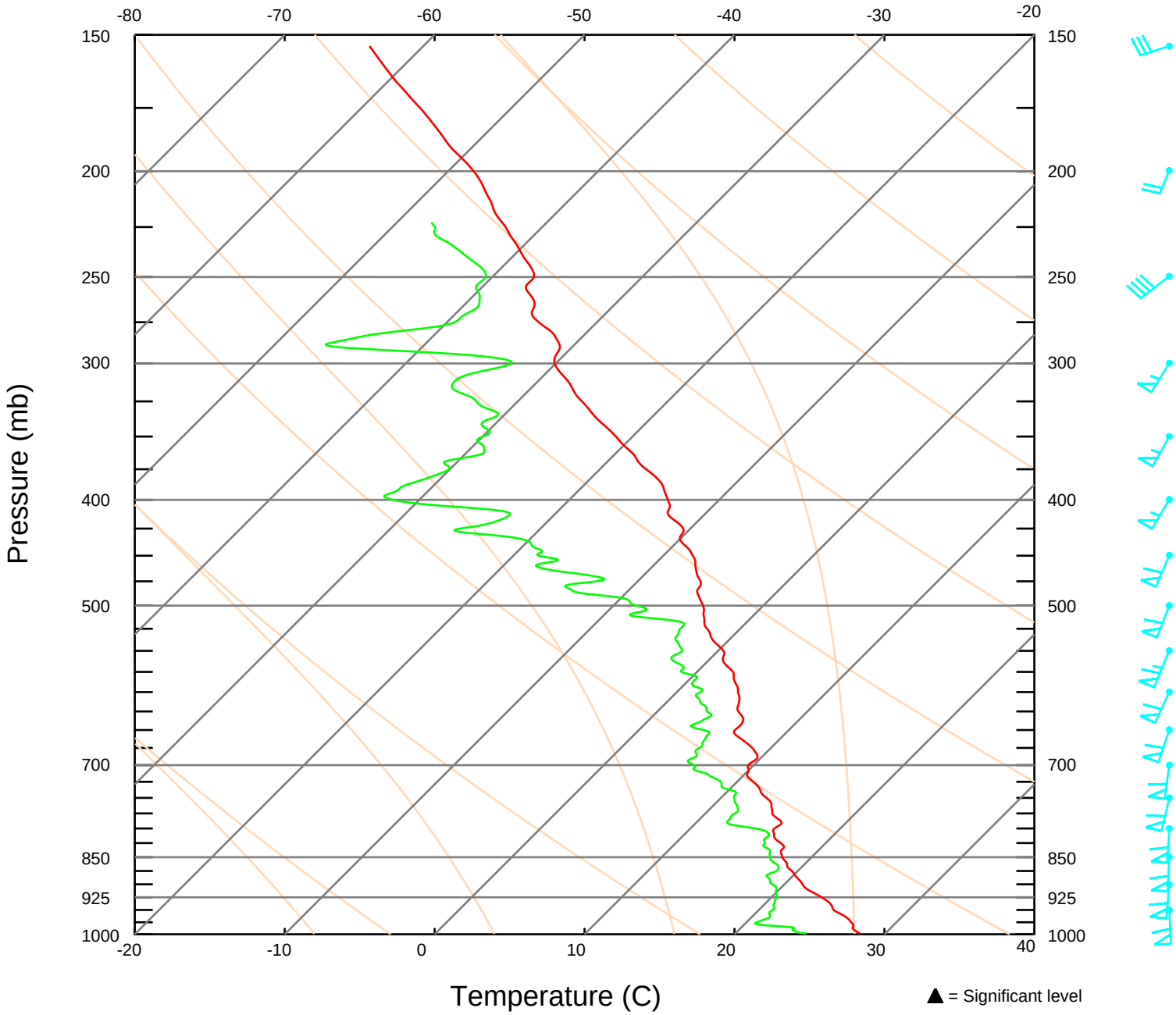

SKEW-T LOG-P DIAGRAM 092150 UTC 14 SEP 2004

Sonde ID: 040925165 21.69 N 83.35 W

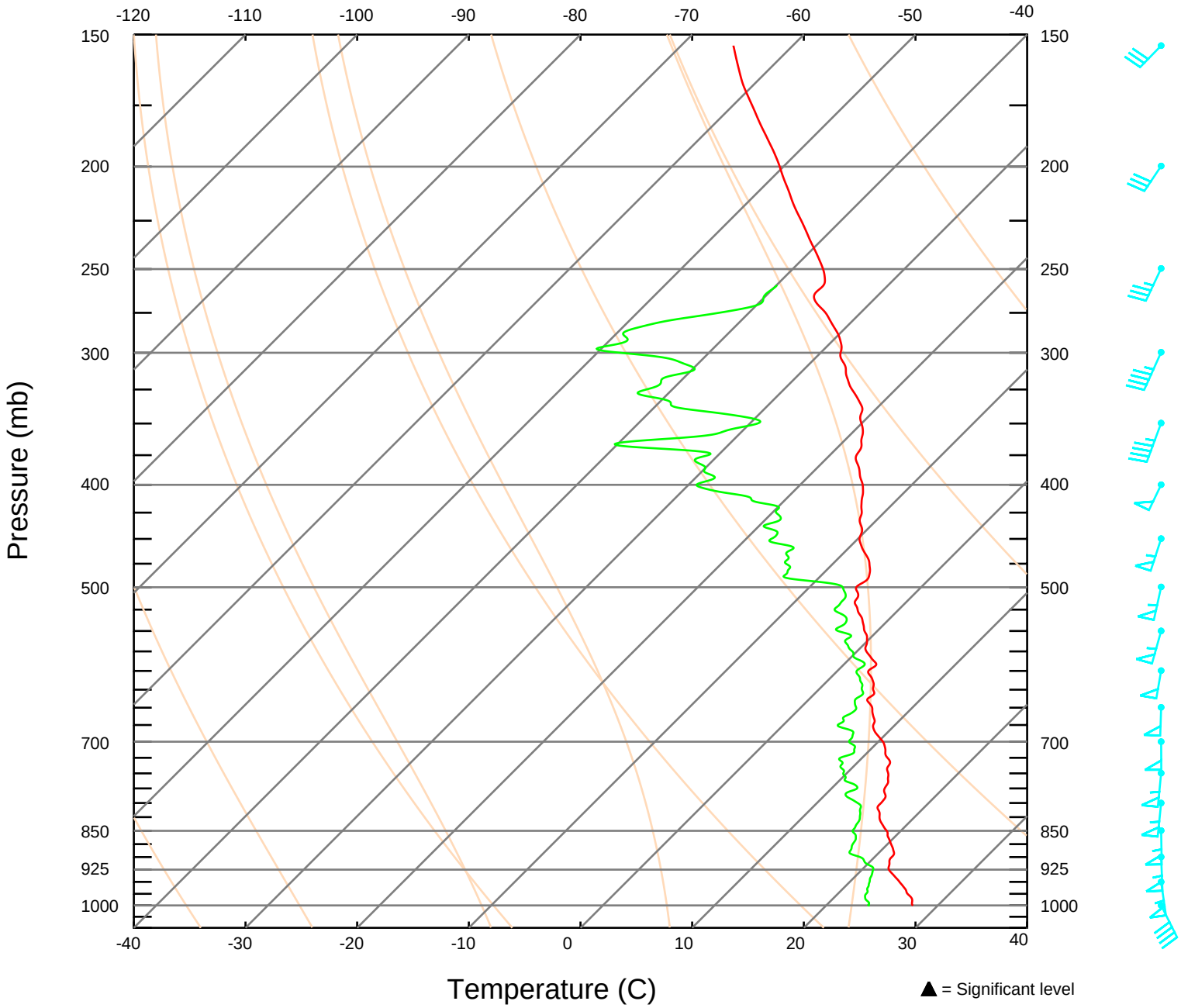

SKEW-T LOG-P DIAGRAM 093612 UTC 14 SEP 2004

Sonde ID: 034955097 20.51 N 84.38 W

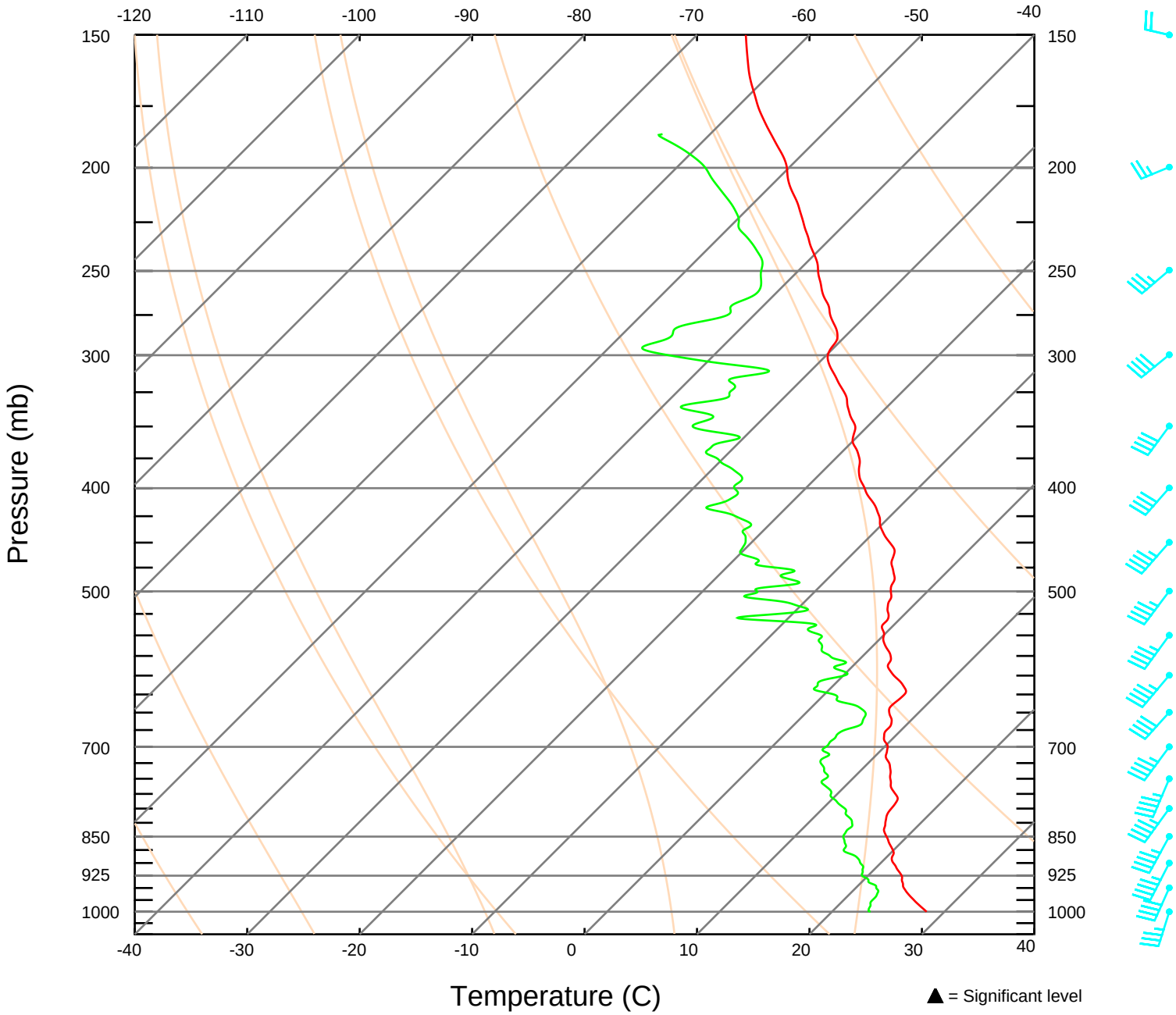

▲ = Significant level

SKEW-T LOG-P DIAGRAM 094805 UTC 14 SEP 2004

Sonde ID: 040925153 19.76 N 85.70 W

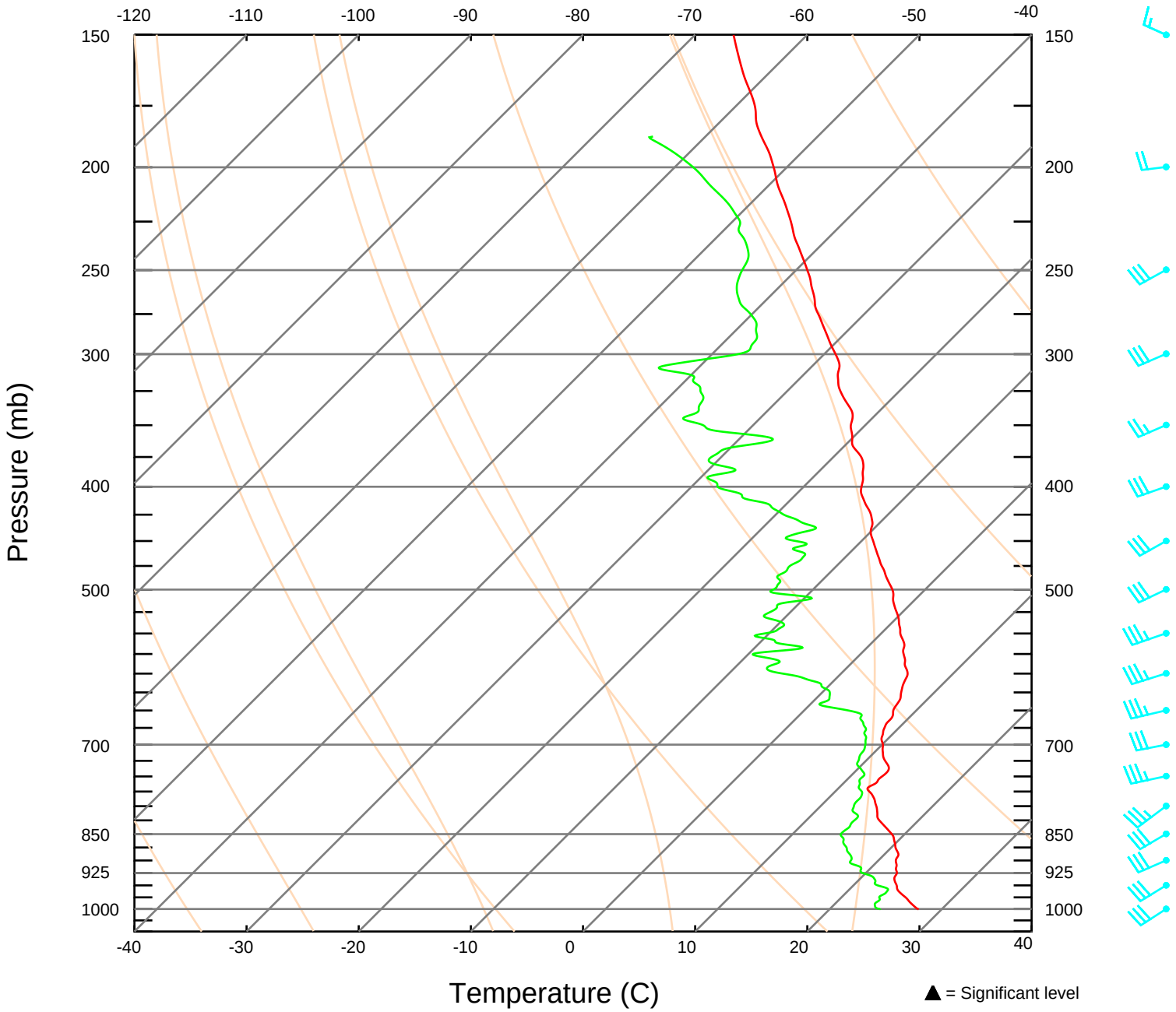

▲ = Significant level

SKEW-T LOG-P DIAGRAM 095848 UTC 14 SEP 2004

Sonde ID: 034955096 19.13 N 86.90 W

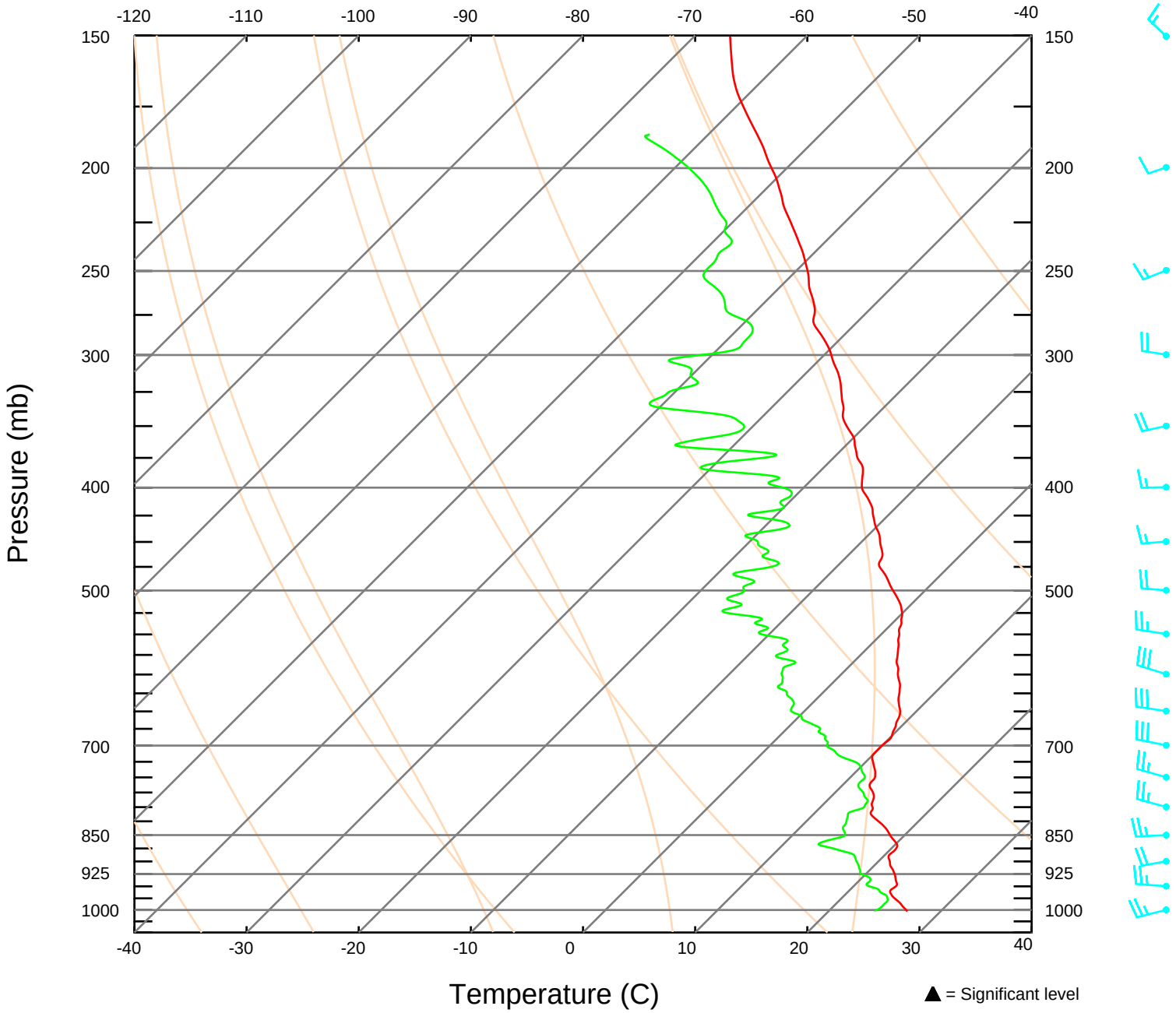

SKEW-T LOG-P DIAGRAM 103339 UTC 14 SEP 2004

Sonde ID: 040925152 22.36 N 88.35 W

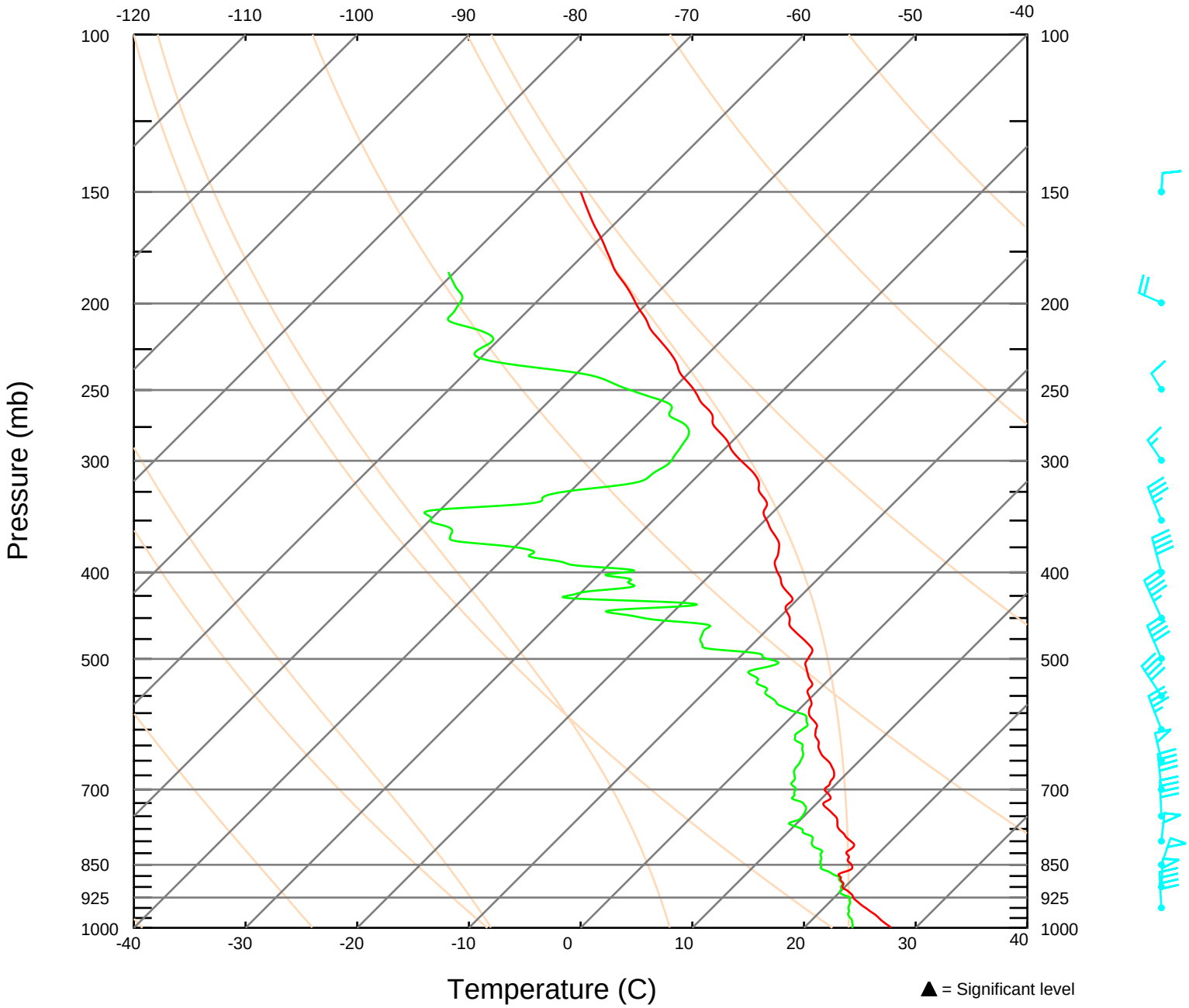

SKEW-T LOG-P DIAGRAM 104706 UTC 14 SEP 2004

Sonde ID: 034555232 23.00 N 90.02 W

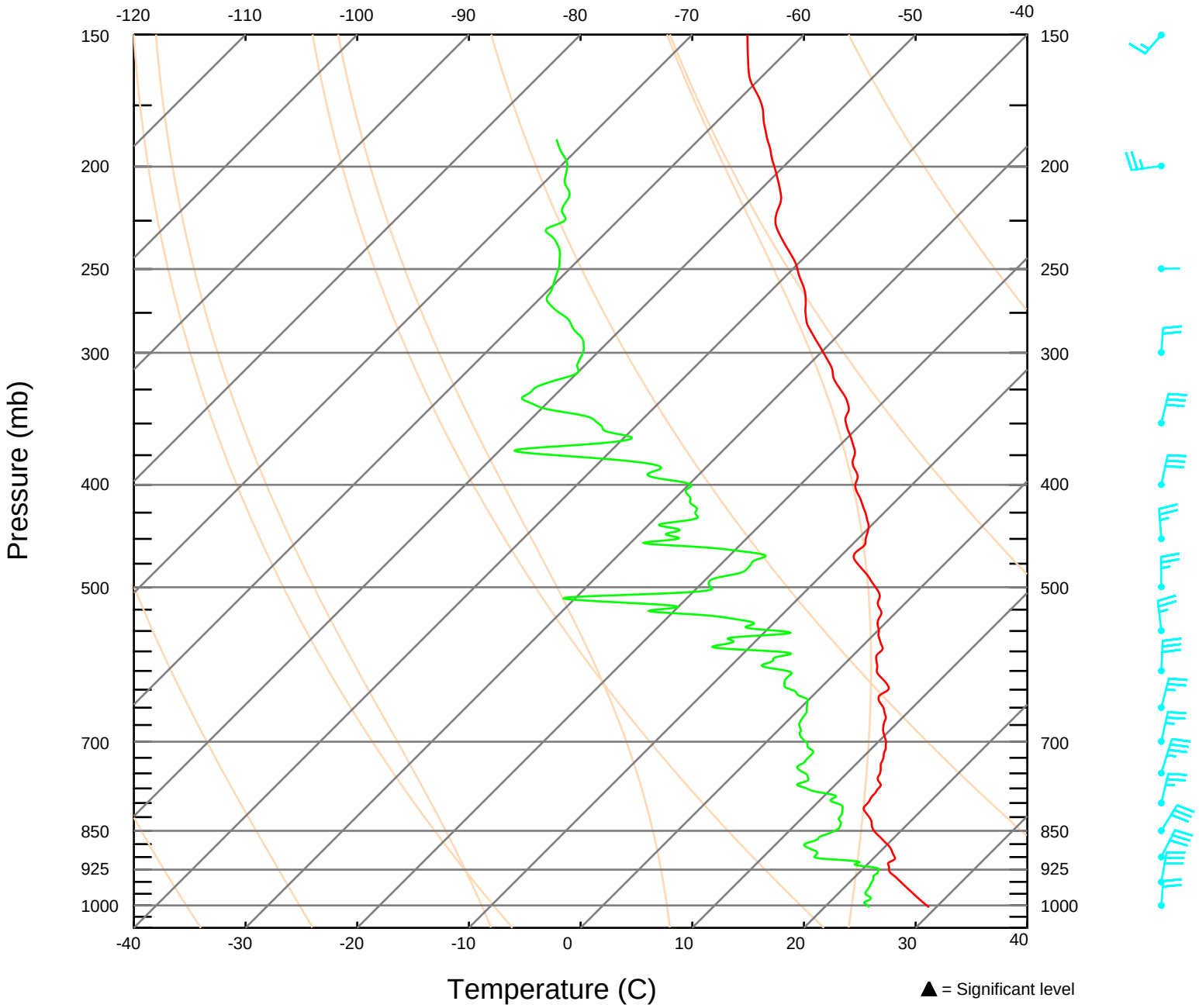

▲ = Significant level

SKEW-T LOG-P DIAGRAM 110159 UTC 14 SEP 2004

Sonde ID: 035135021 23.00 N 92.00 W

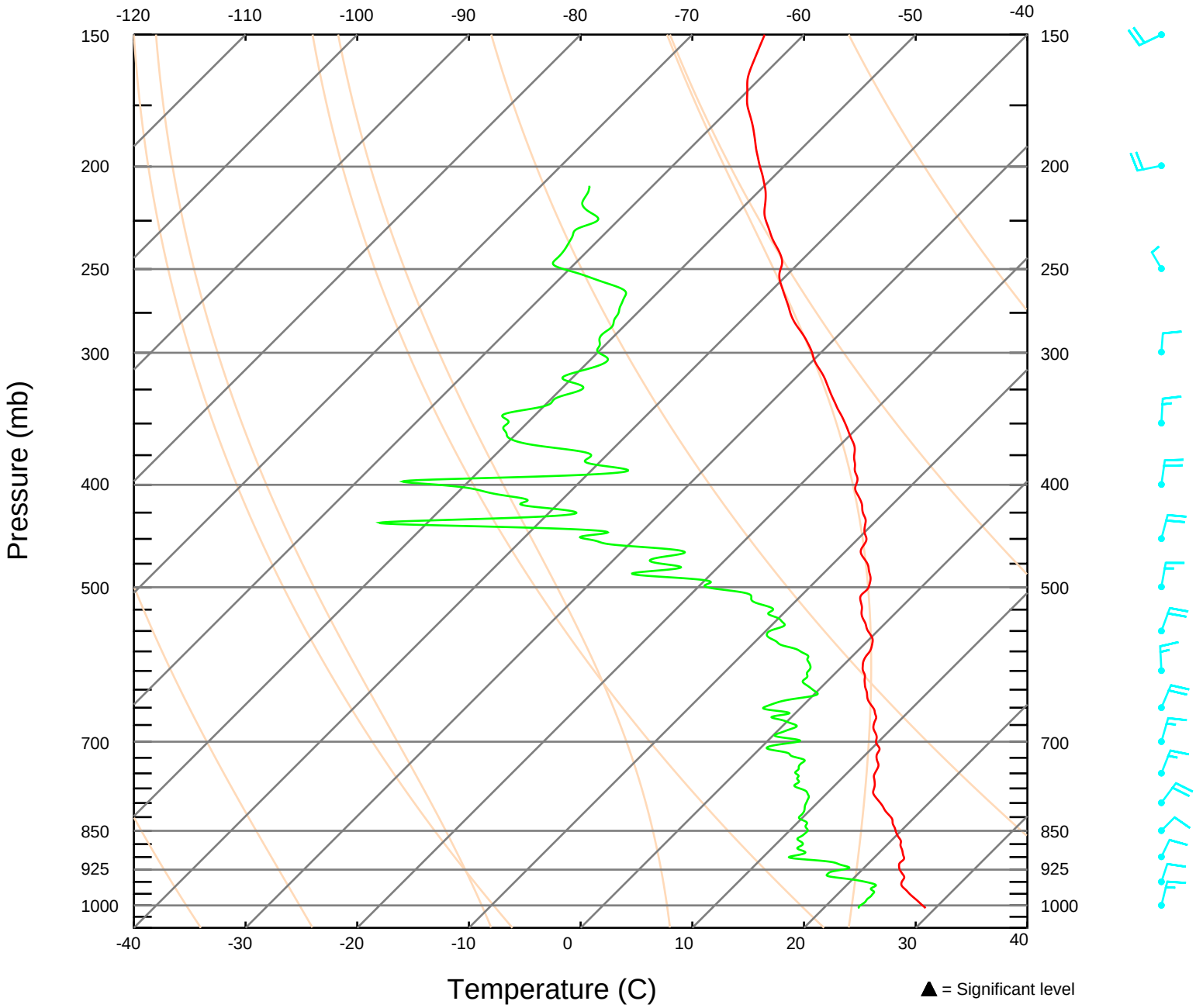

SKEW-T LOG-P DIAGRAM 111620 UTC 14 SEP 2004

Sonde ID: 033048169 23.09 N 93.85 W

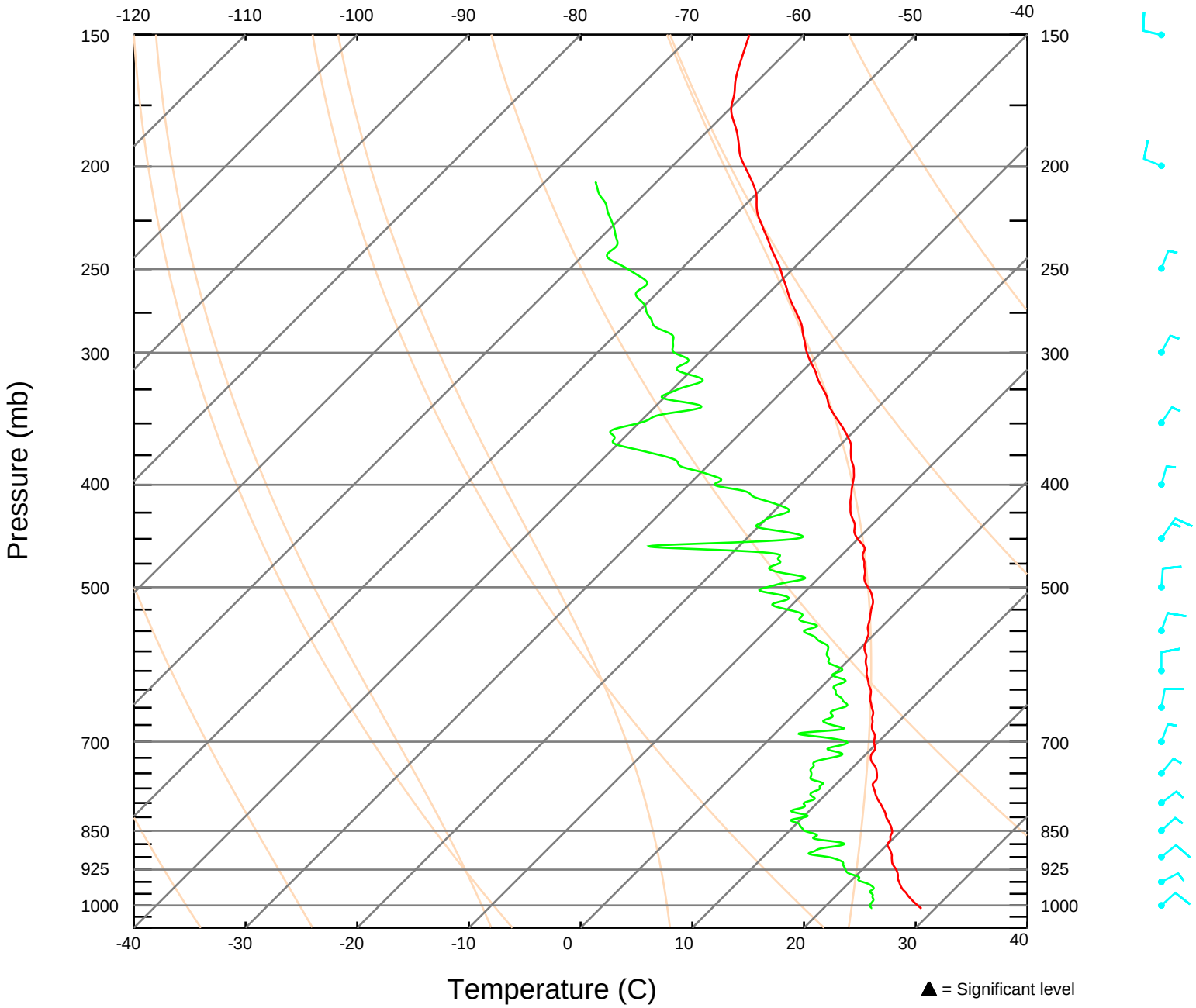

SKEW-T LOG-P DIAGRAM 113648 UTC 14 SEP 2004

Sonde ID: 035135045 24.97 N 91.97 W

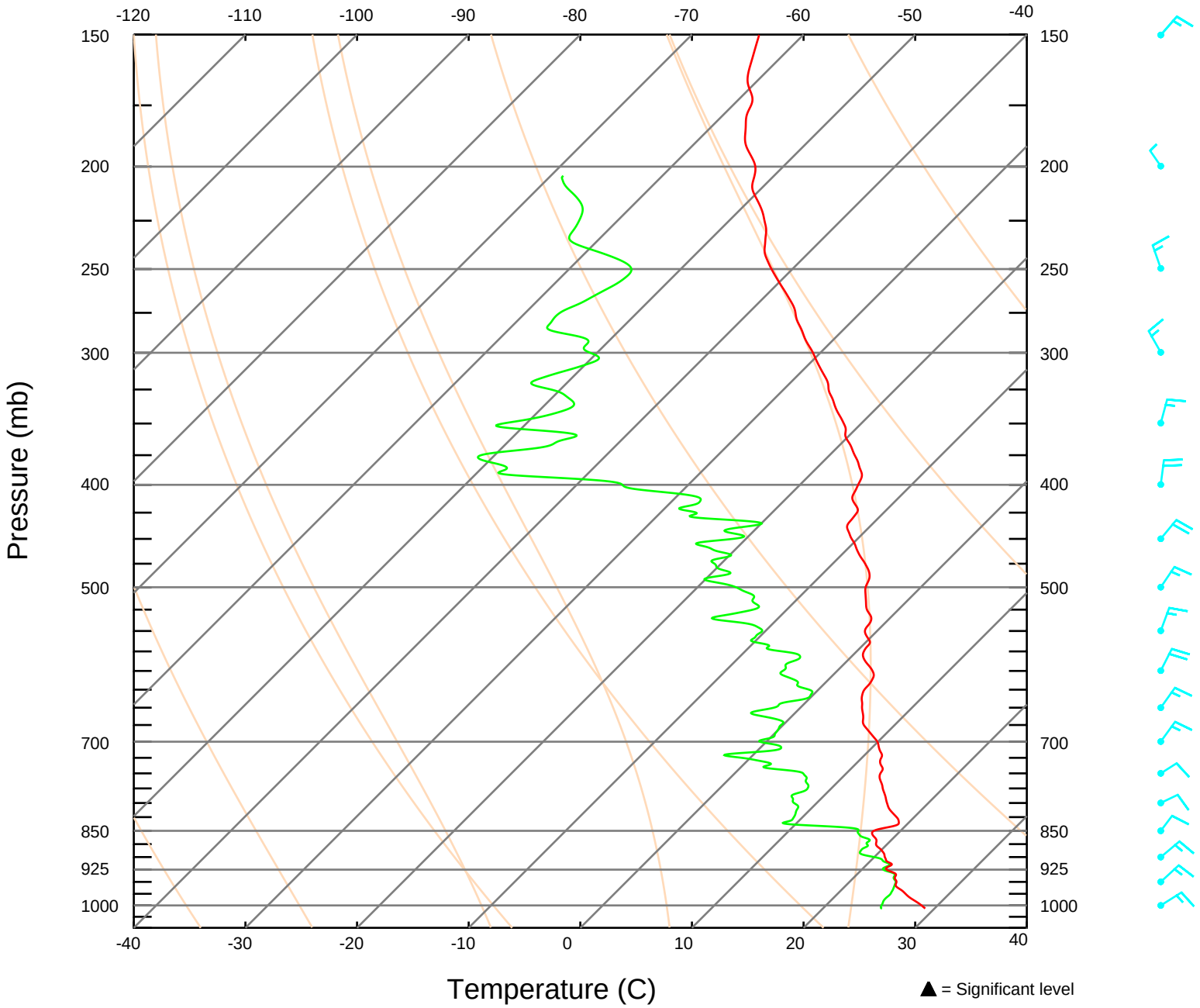

SKEW-T LOG-P DIAGRAM 115053 UTC 14 SEP 2004

Sonde ID: 040925174 25.07 N 90.05 W

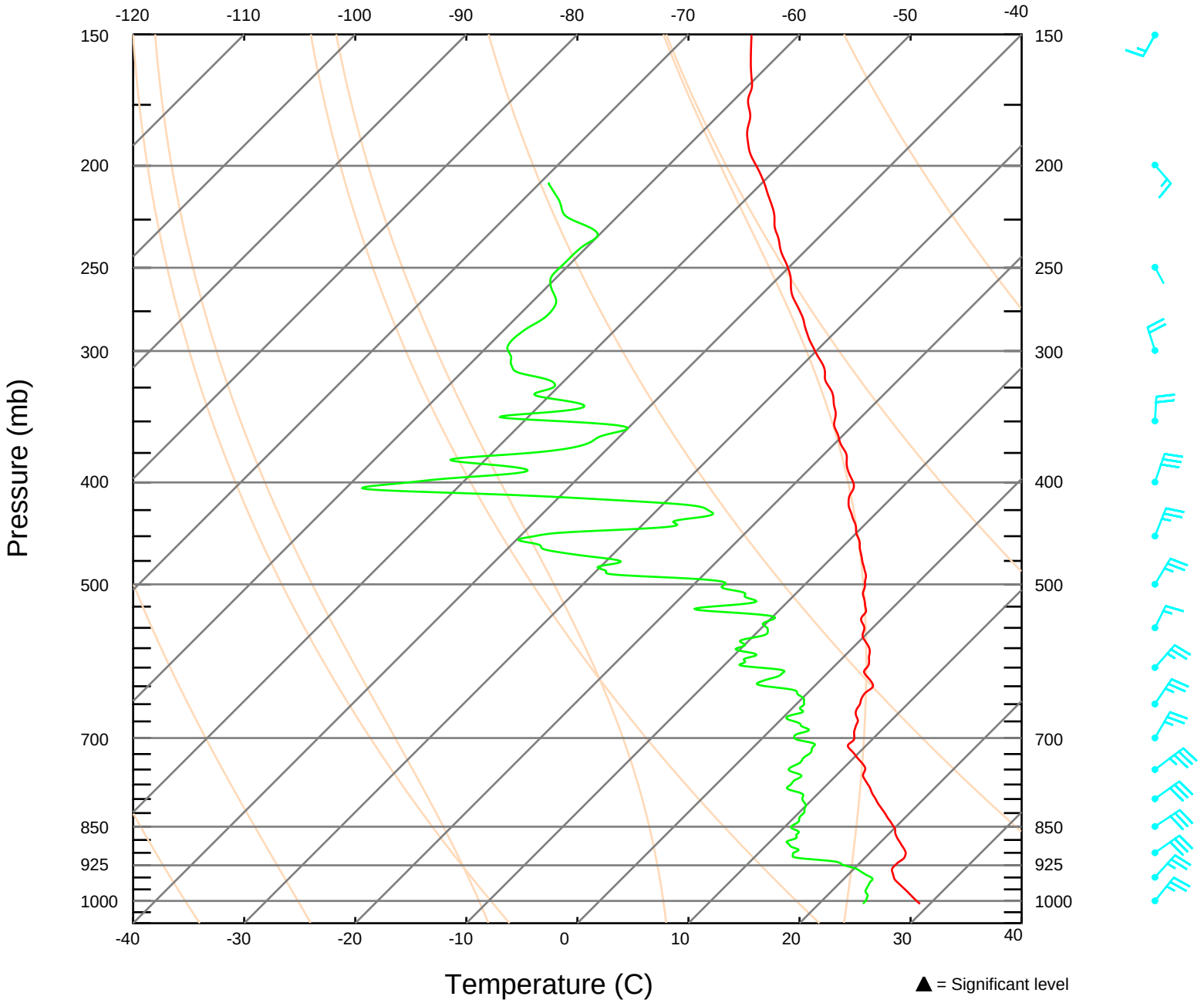

SKEW-T LOG-P DIAGRAM 120526 UTC 14 SEP 2004

Sonde ID: 040925100 26.91 N 89.94 W

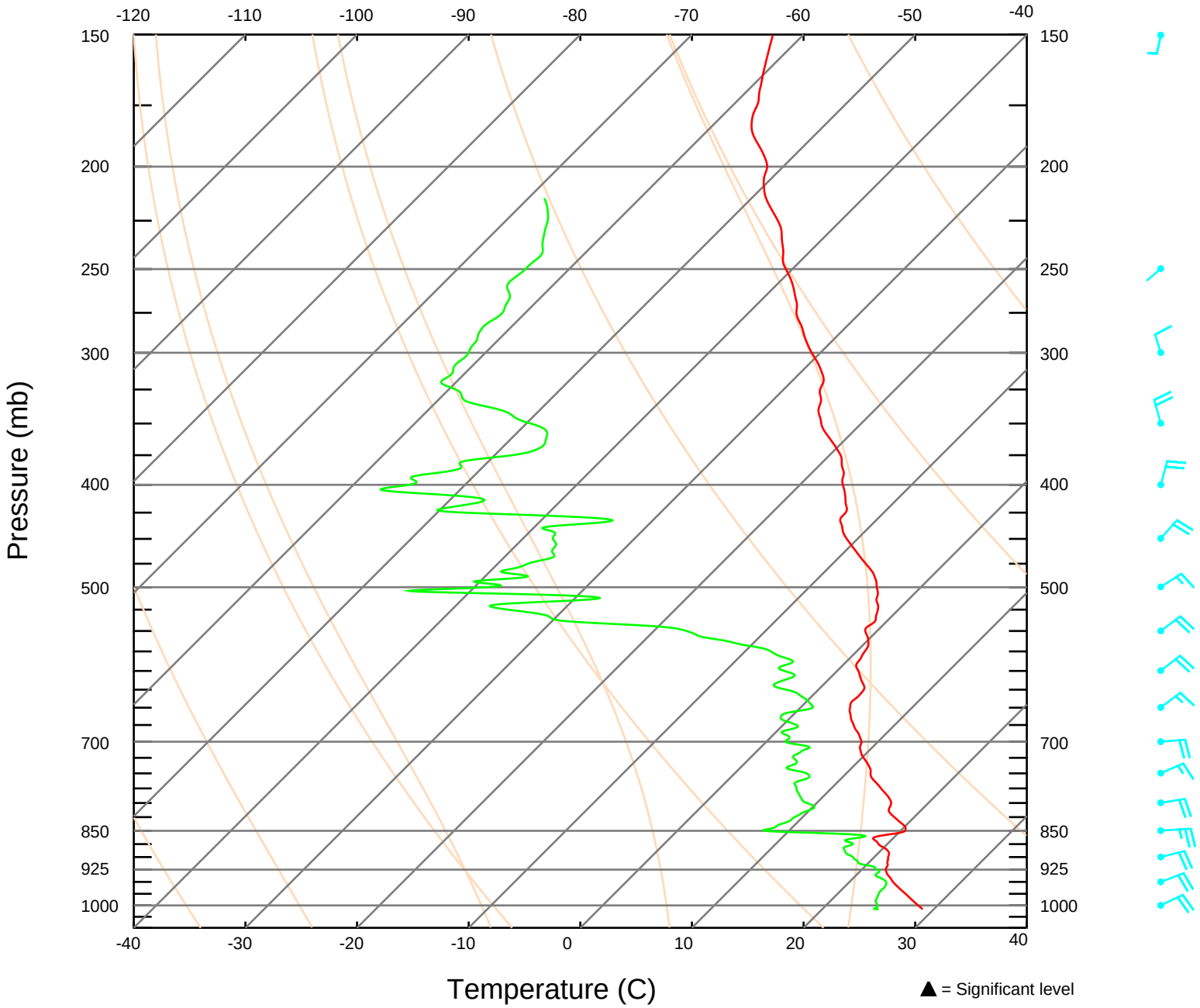

SKEW-T LOG-P DIAGRAM 122339 UTC 14 SEP 2004

Sonde ID: 035135007 26.51 N 87.43 W

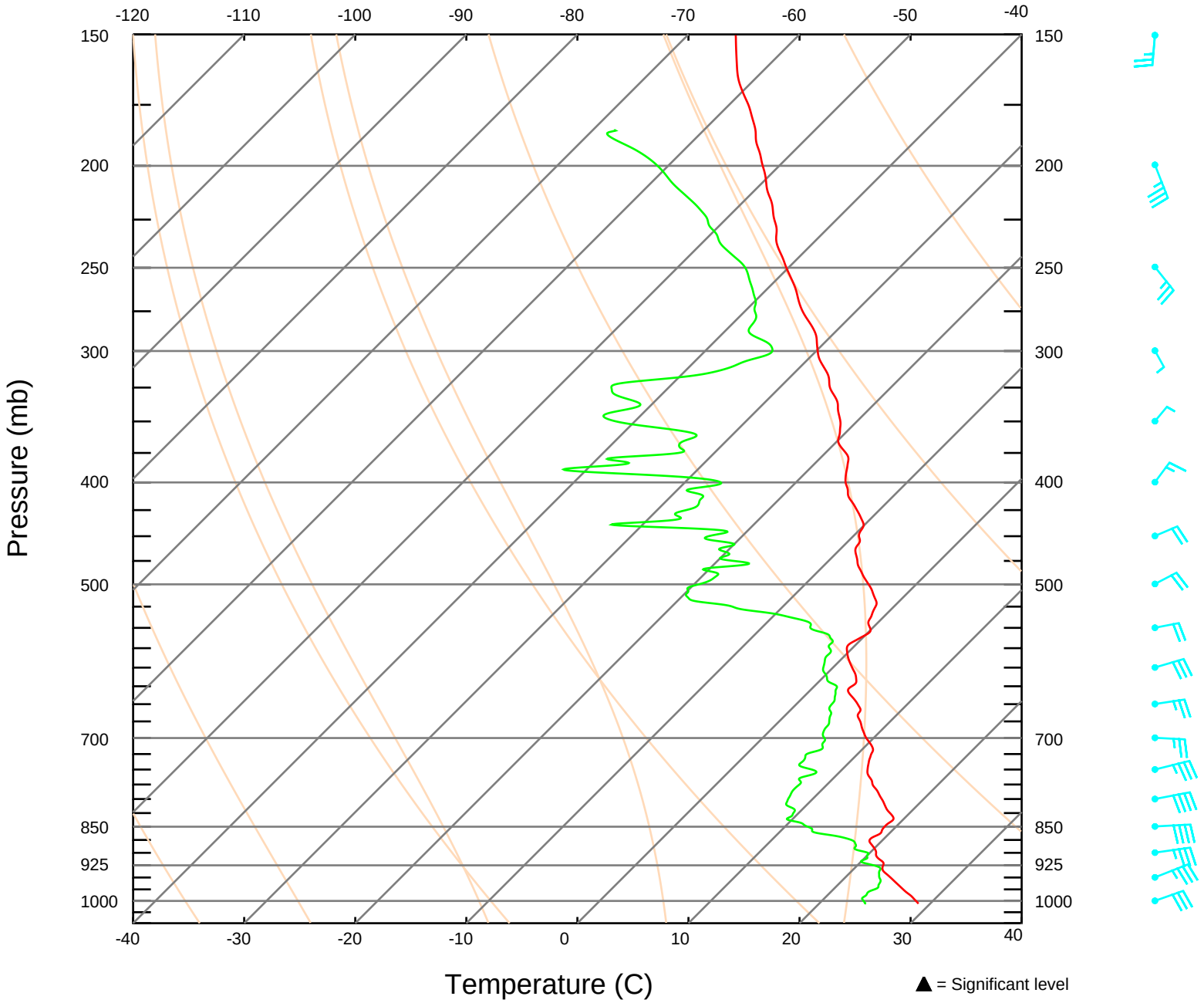

SKEW-T LOG-P DIAGRAM 124236 UTC 14 SEP 2004
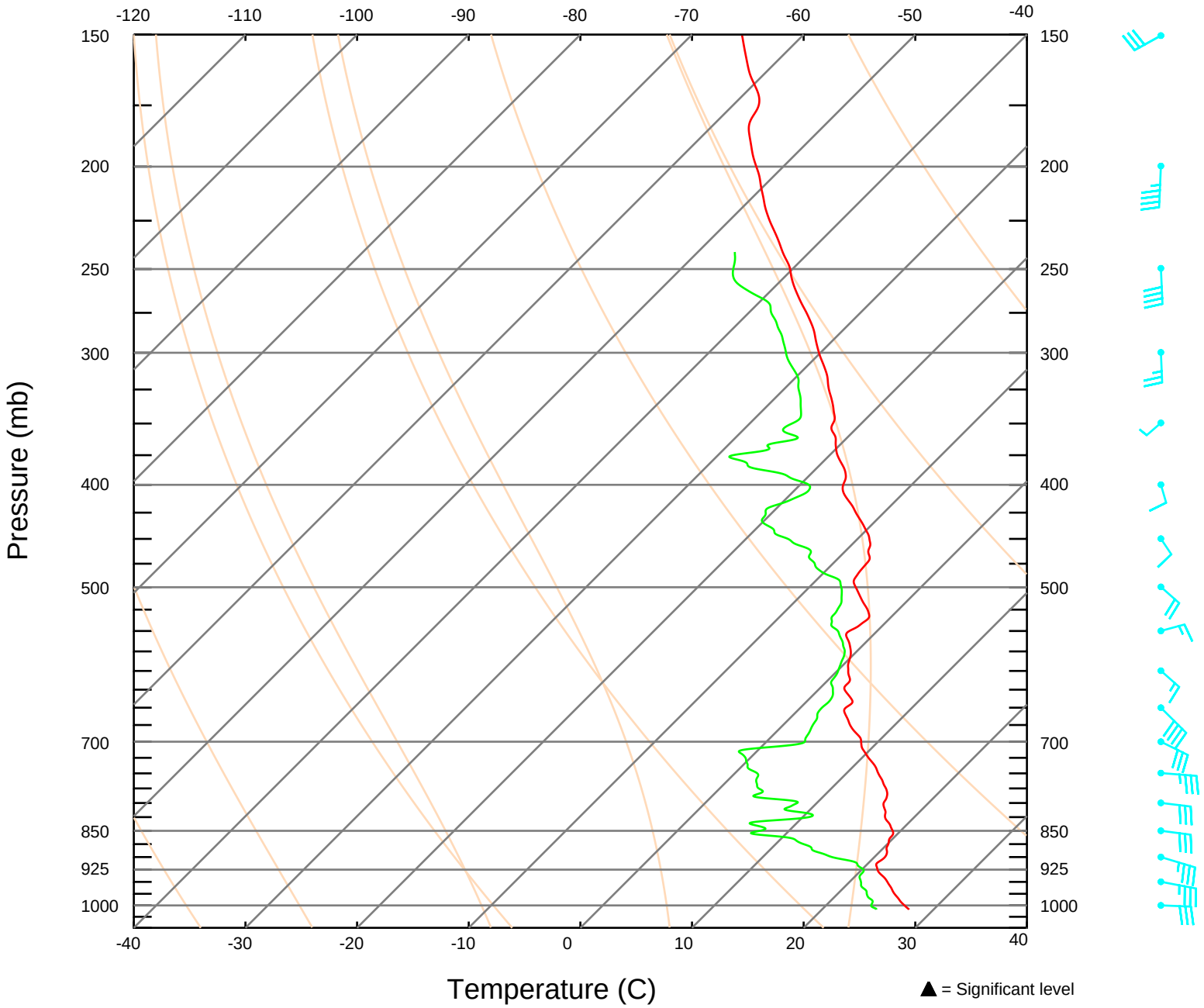
Sonde ID: 033048175 27.57 N 85.02 W