SKEW-T LOG-P DIAGRAM 184441 UTC 9 SEP 2004

Sonde ID: 033048061 23.50 N 74.00 W

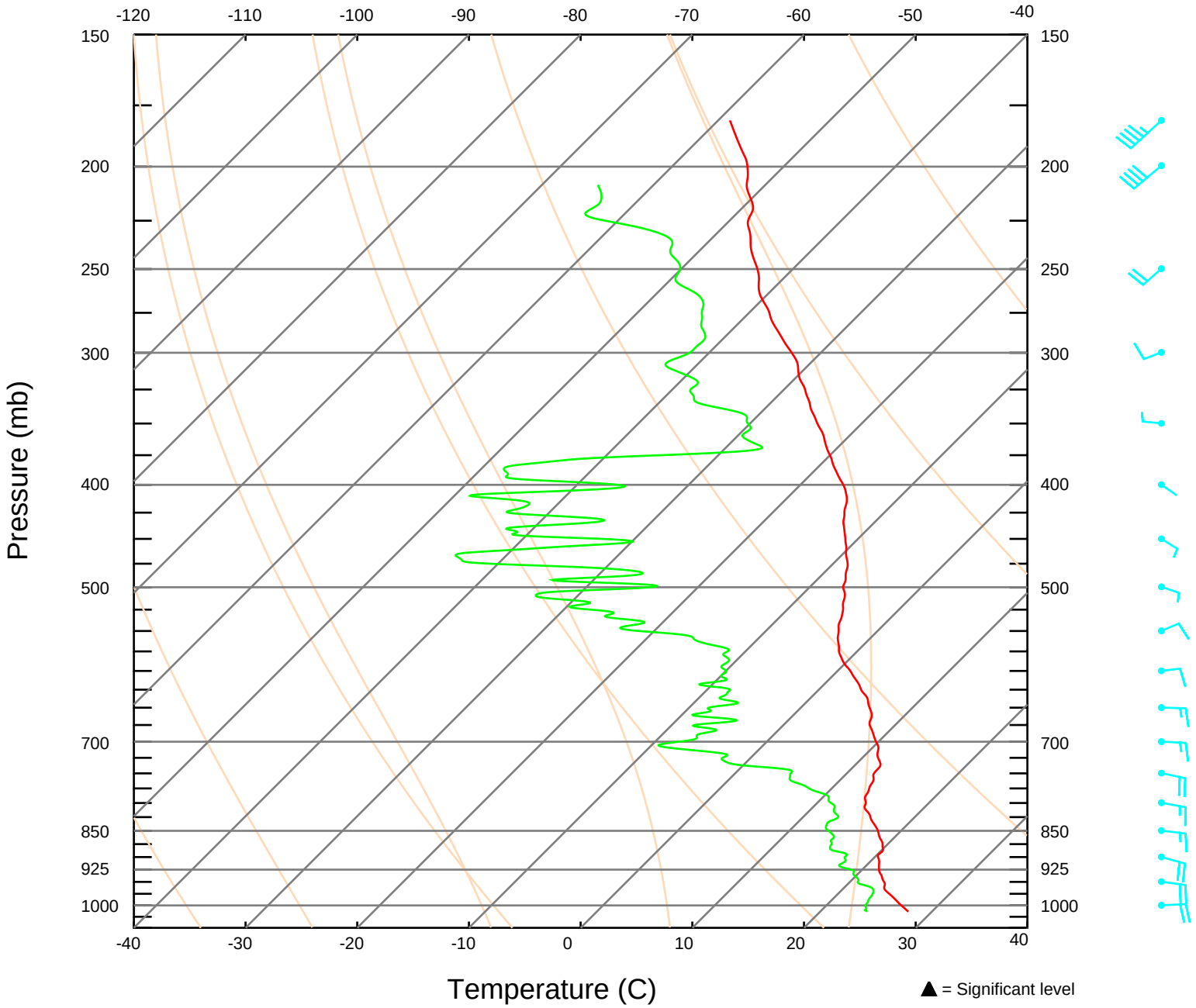

▲ = Significant level

SKEW-T LOG-P DIAGRAM 190447 UTC 9 SEP 2004

Sonde ID: 033048052 22.43 N 71.53 W

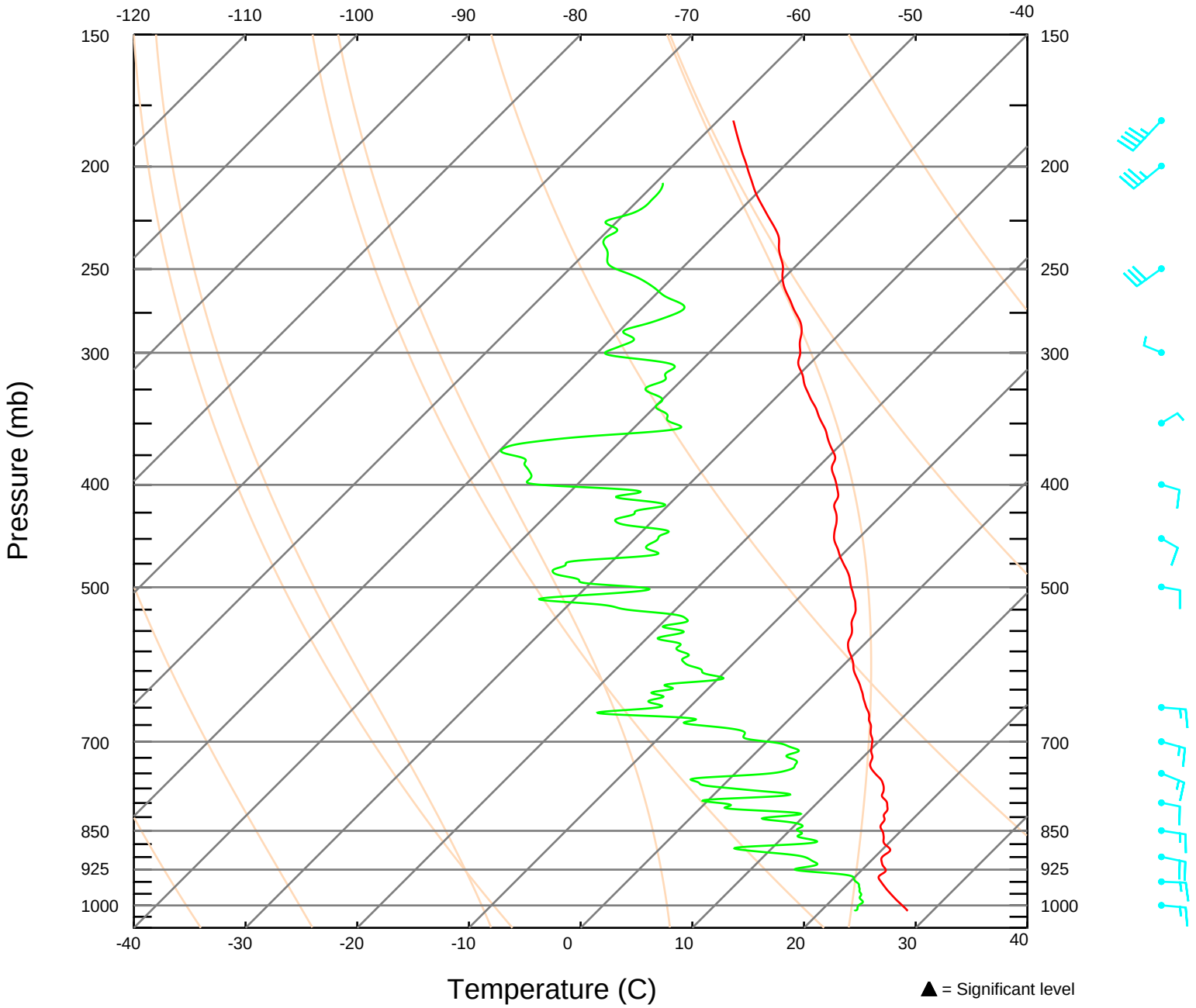

SKEW-T LOG-P DIAGRAM 192641 UTC 9 SEP 2004

Sonde ID: 033415087 20.03 N 71.40 W

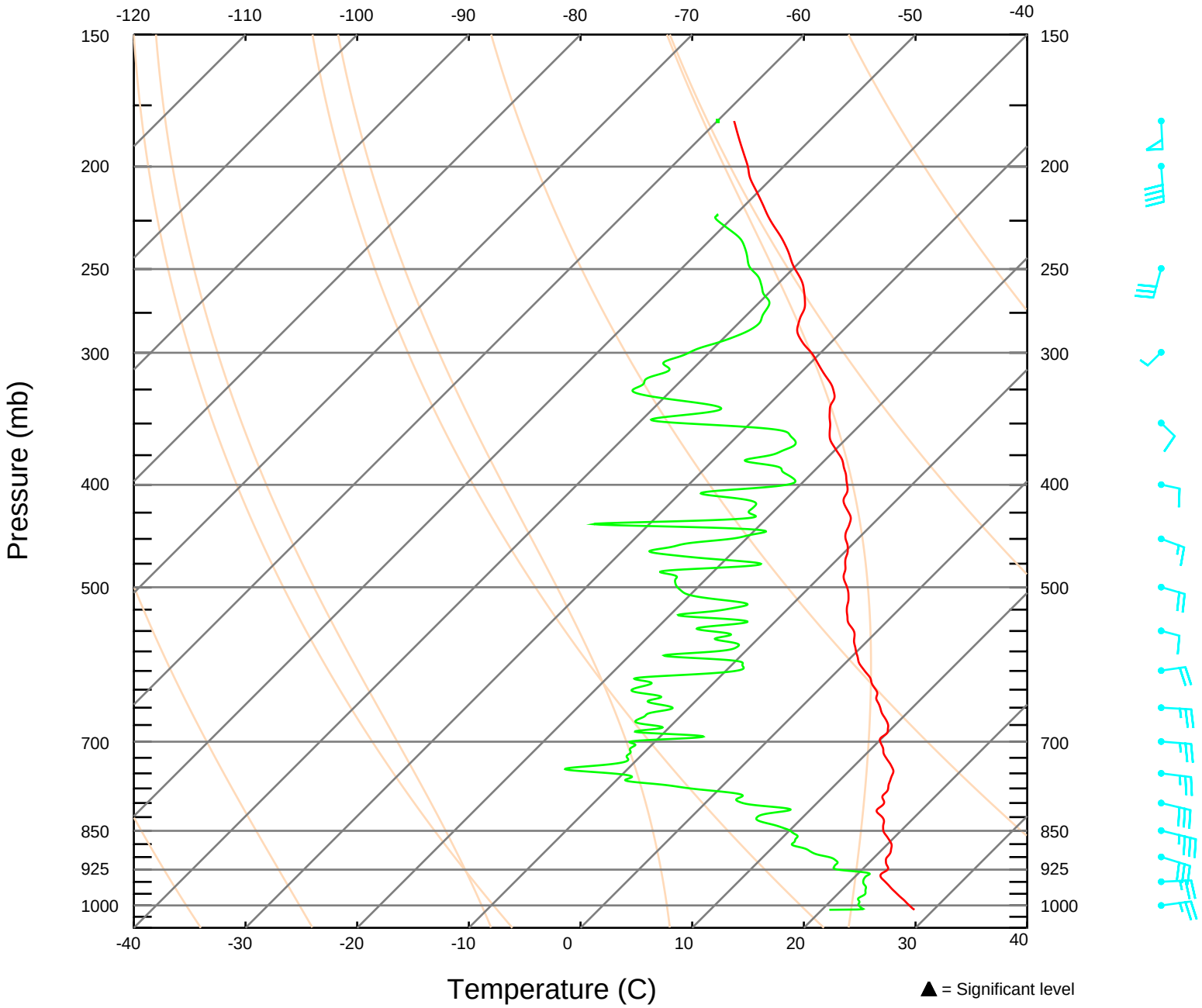

SKEW-T LOG-P DIAGRAM 194457 UTC 9 SEP 2004

Sonde ID: 033415320 19.95 N 69.02 W

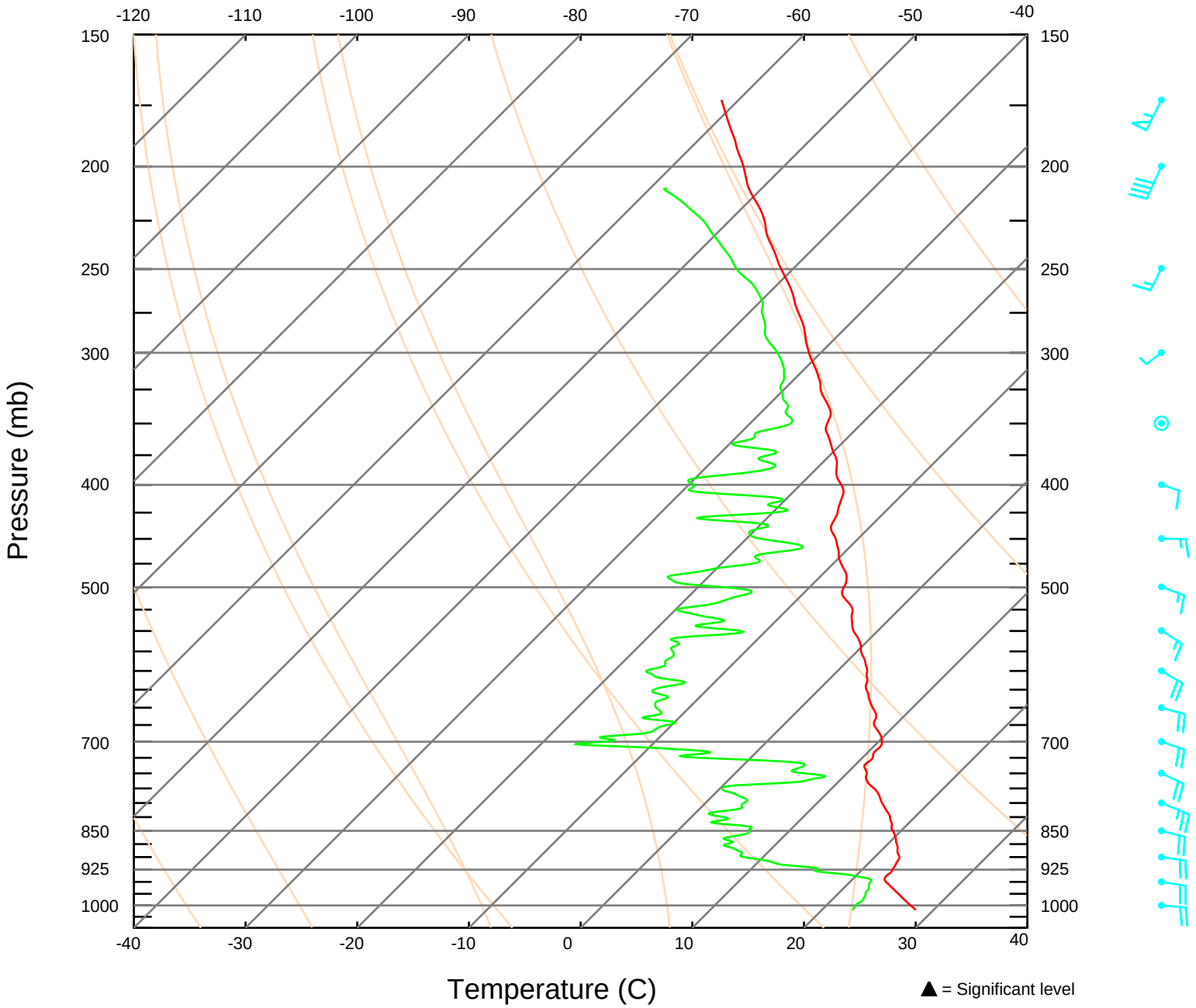

SKEW-T LOG-P DIAGRAM 200156 UTC 9 SEP 2004

Sonde ID: 033415093 18.21 N 68.10 W

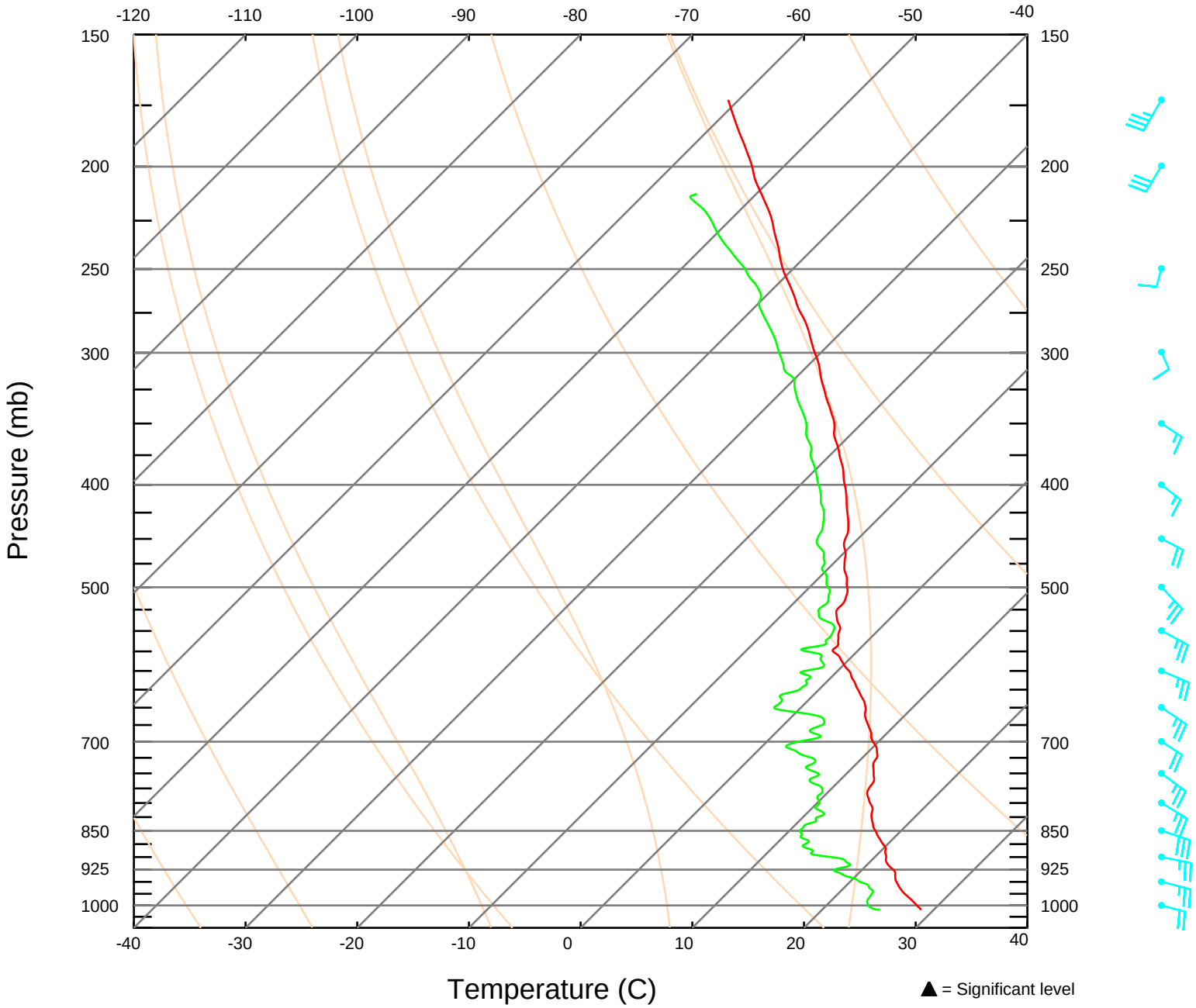

SKEW-T LOG-P DIAGRAM 202749 UTC 9 SEP 2004

Sonde ID: 033415391 17.68 N 71.00 W

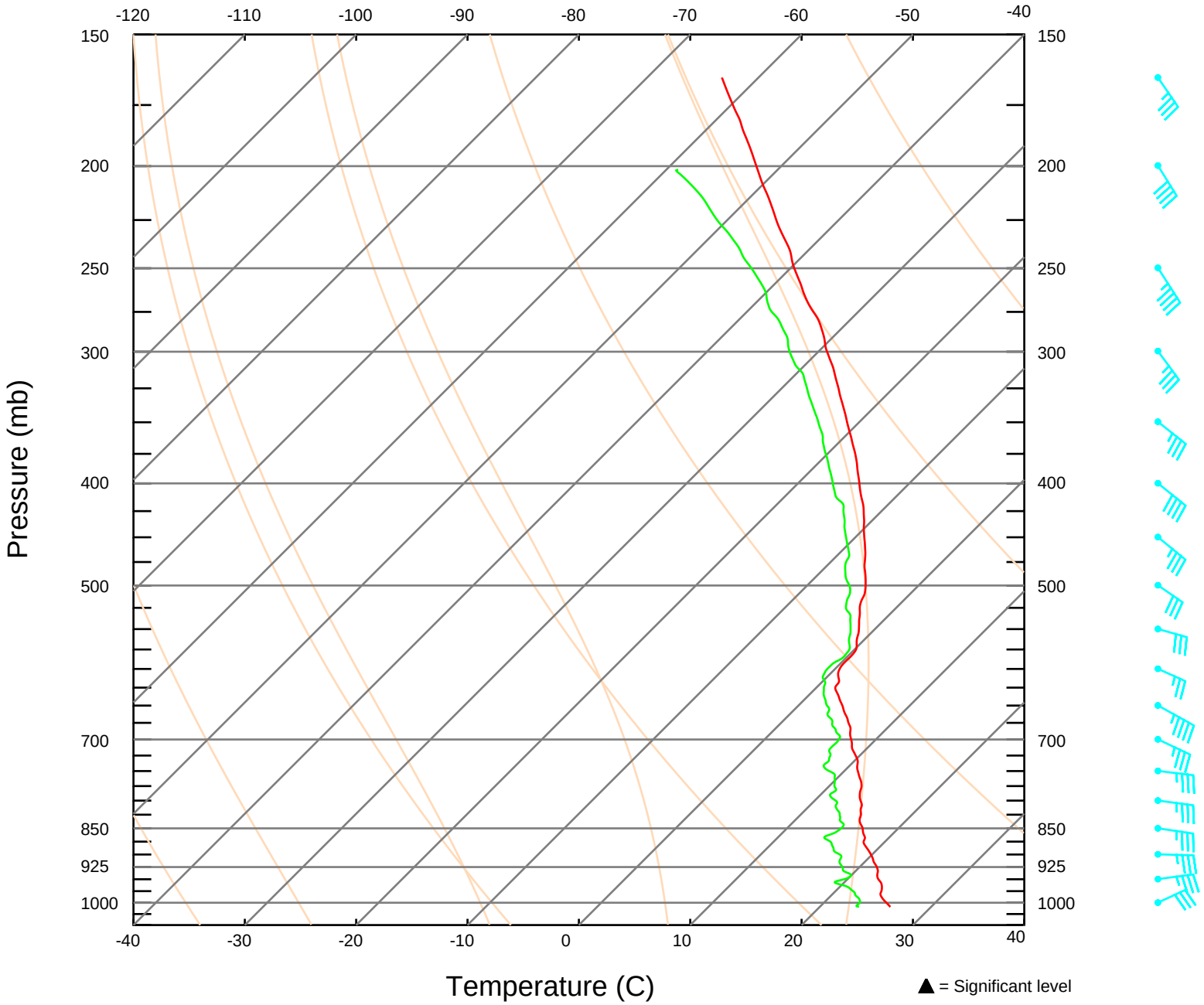

SKEW-T LOG-P DIAGRAM 204302 UTC 9 SEP 2004

Sonde ID: 033415089 16.04 N 70.45 W

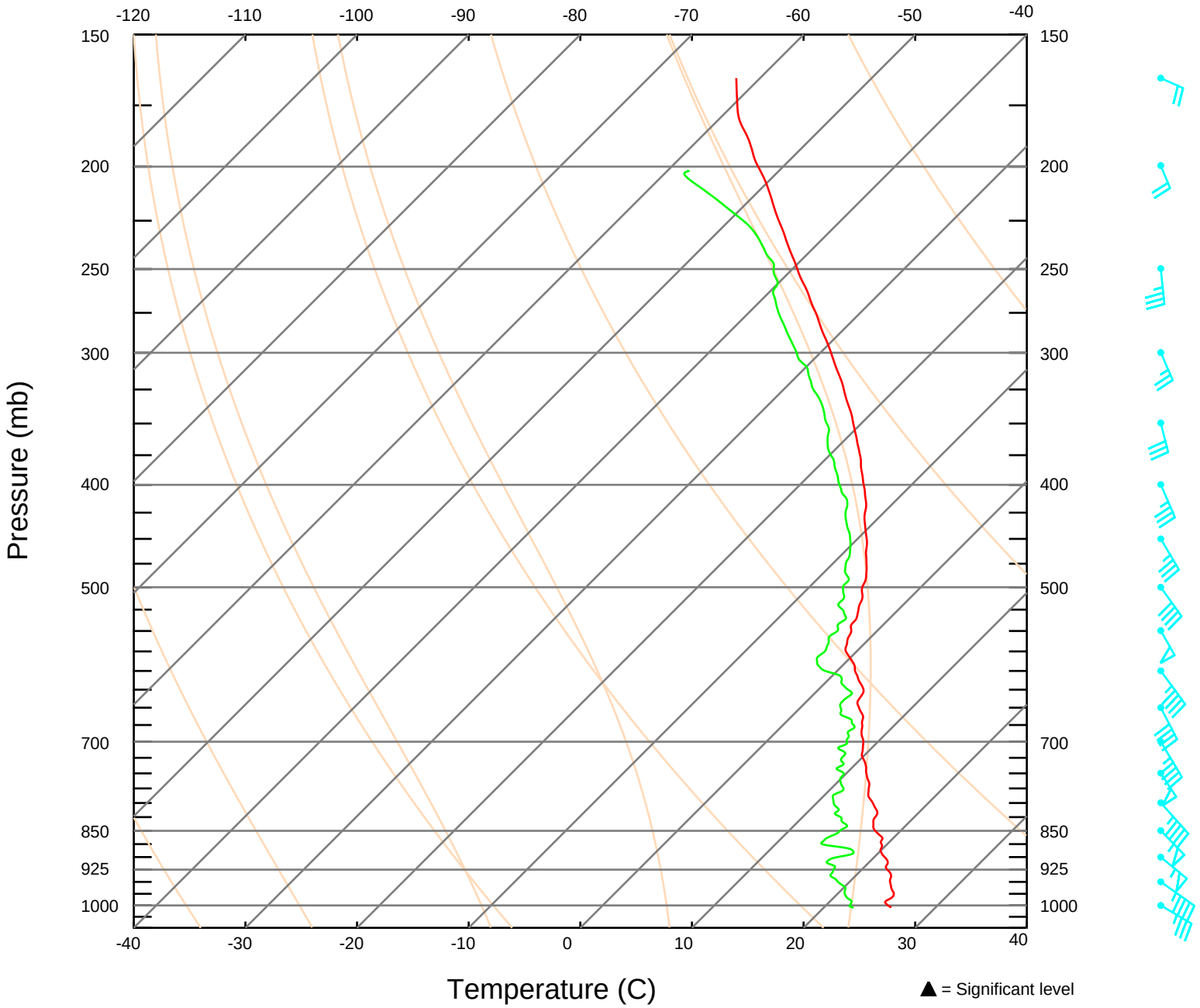

SKEW-T LOG-P DIAGRAM 210150 UTC 9 SEP 2004

Sonde ID: 033415099 15.75 N 68.25 W

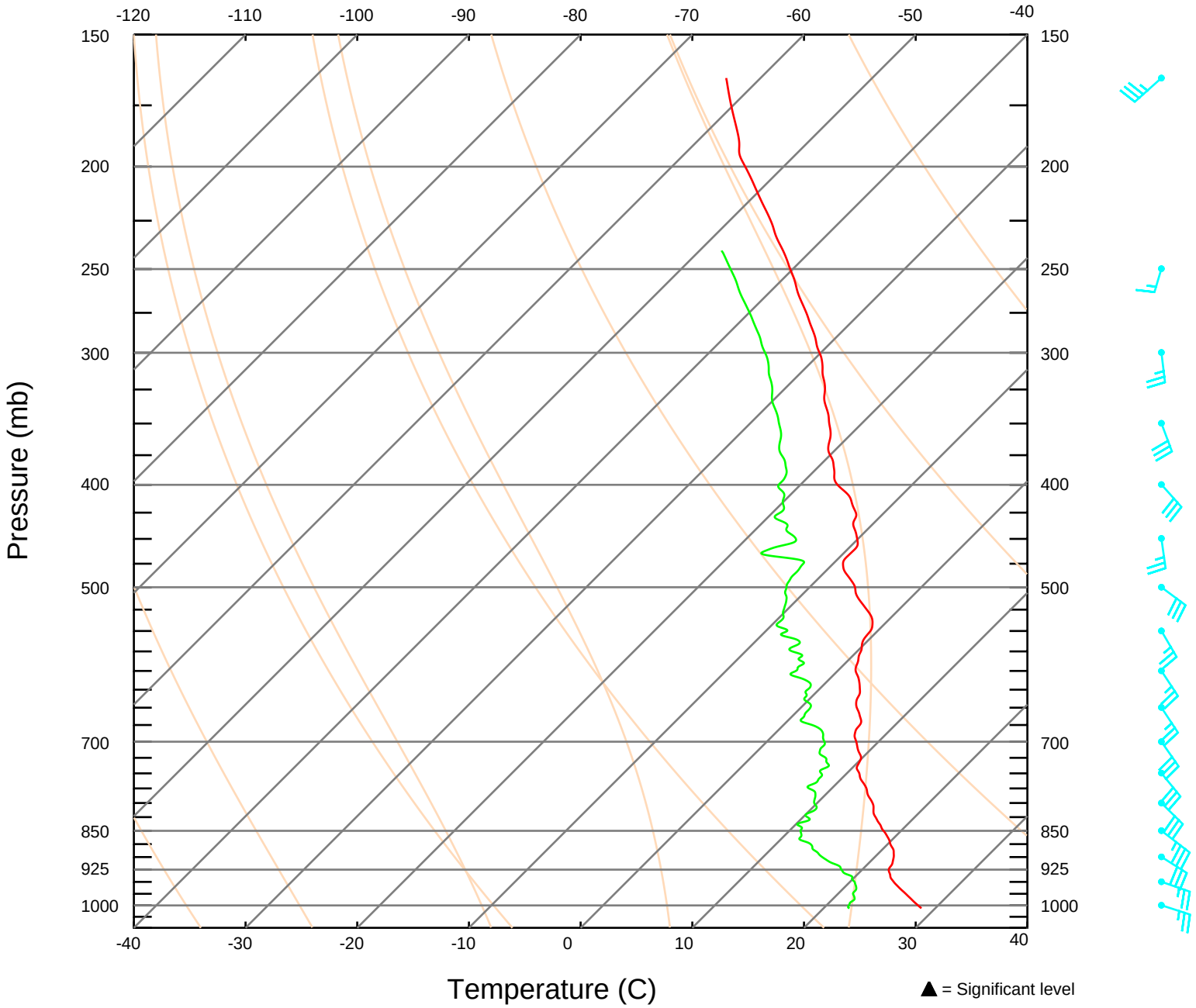

SKEW-T LOG-P DIAGRAM 211623 UTC 9 SEP 2004

Sonde ID: 033845019 14.05 N 68.33 W

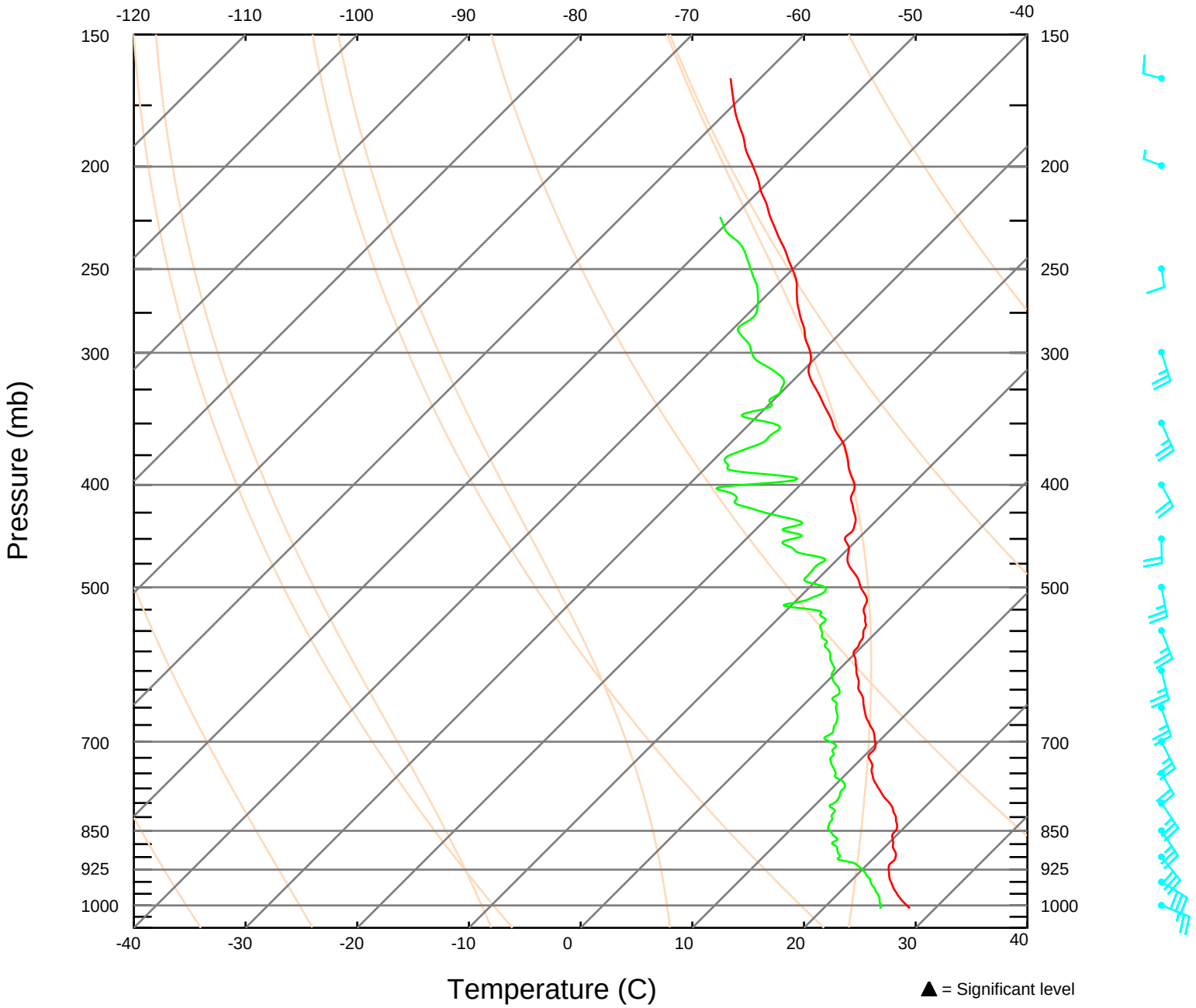

SKEW-T LOG-P DIAGRAM 213845 UTC 9 SEP 2004

Sonde ID: 033048062 14.21 N 71.06 W

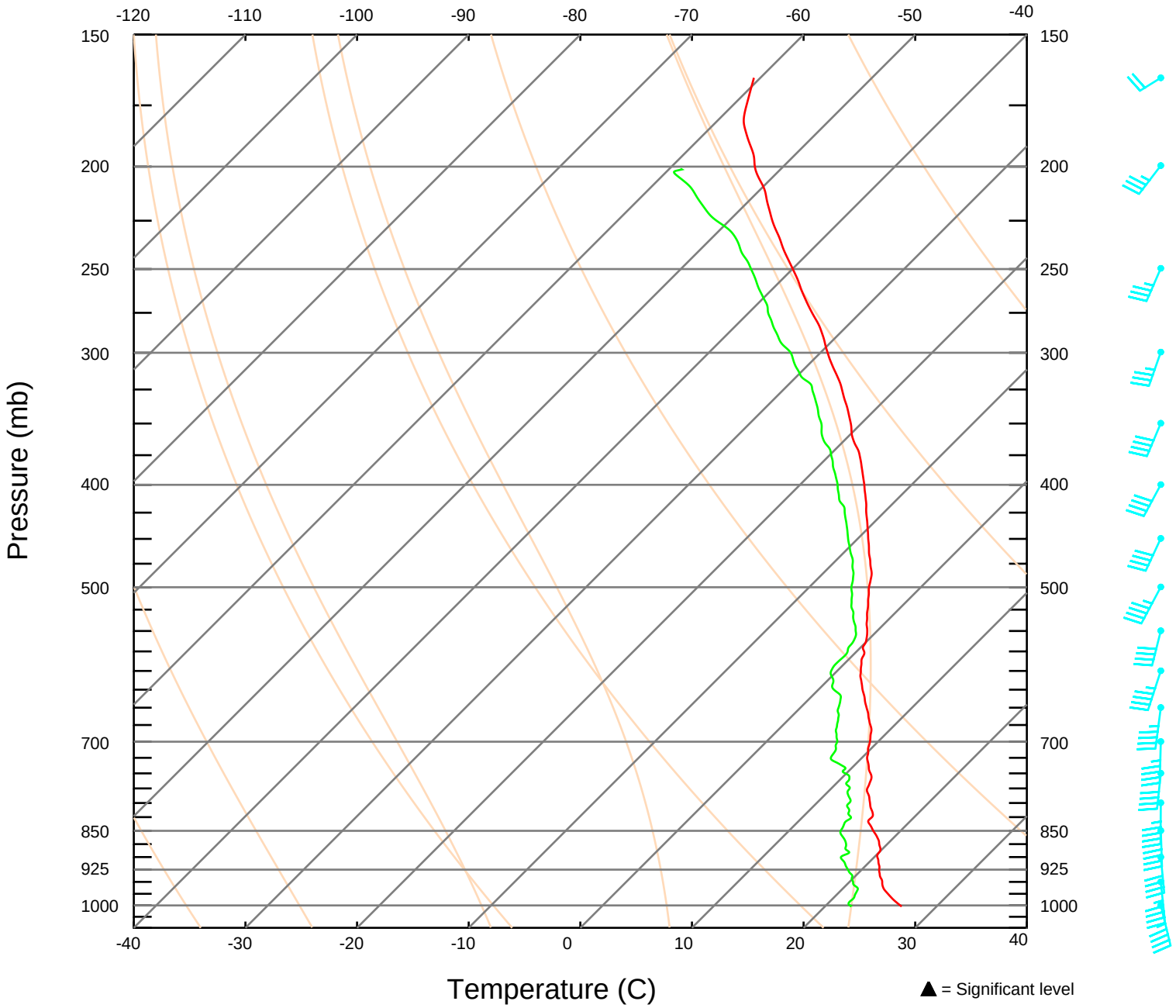

SKEW-T LOG-P DIAGRAM 215404 UTC 9 SEP 2004

Sonde ID: 033415096 13.17 N 72.58 W

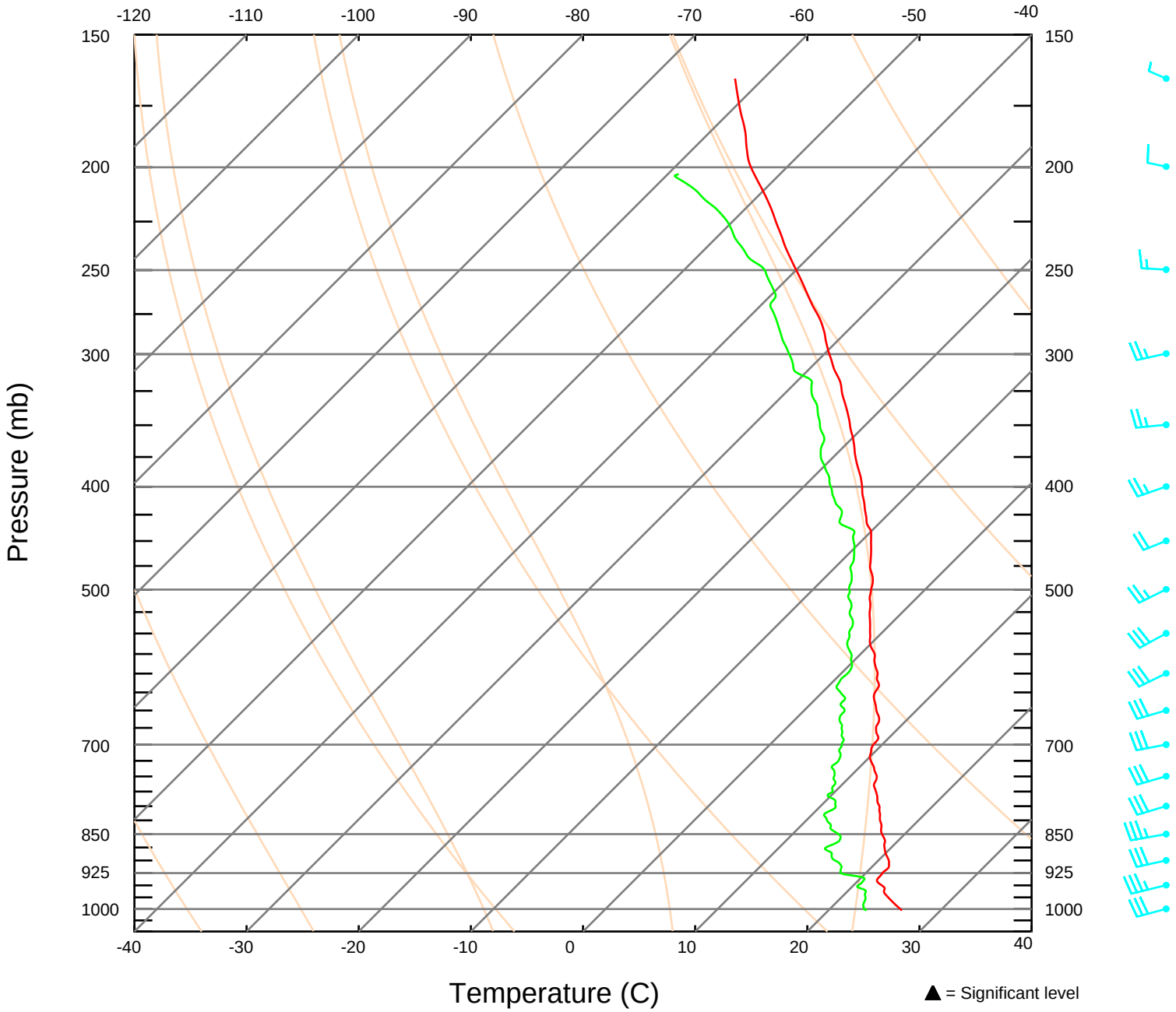

SKEW-T LOG-P DIAGRAM 220845 UTC 9 SEP 2004

Sonde ID: 033845022 13.17 N 74.43 W

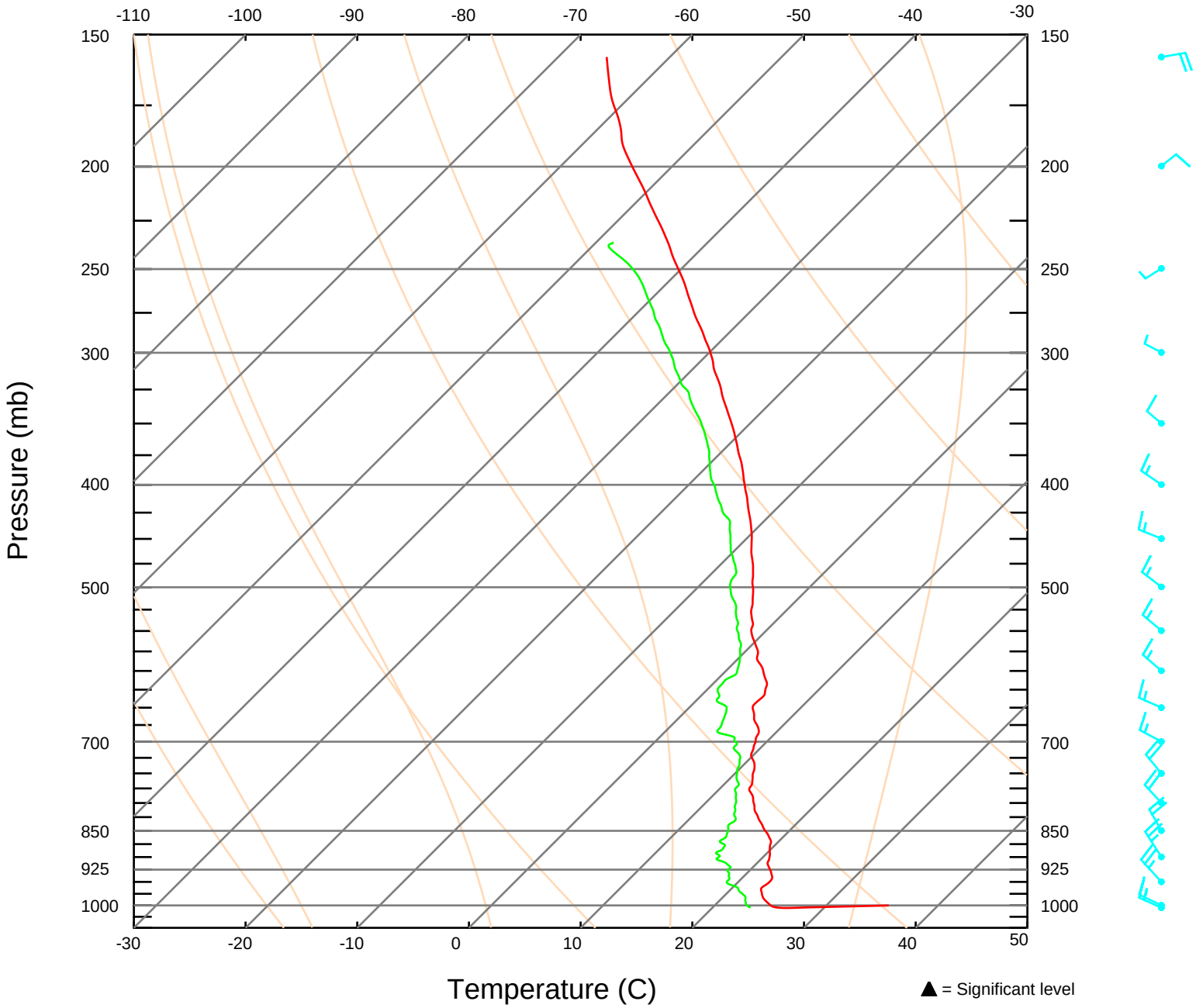

SKEW-T LOG-P DIAGRAM 222306 UTC 9 SEP 2004

Sonde ID: 033845075 14.26 N 75.92 W

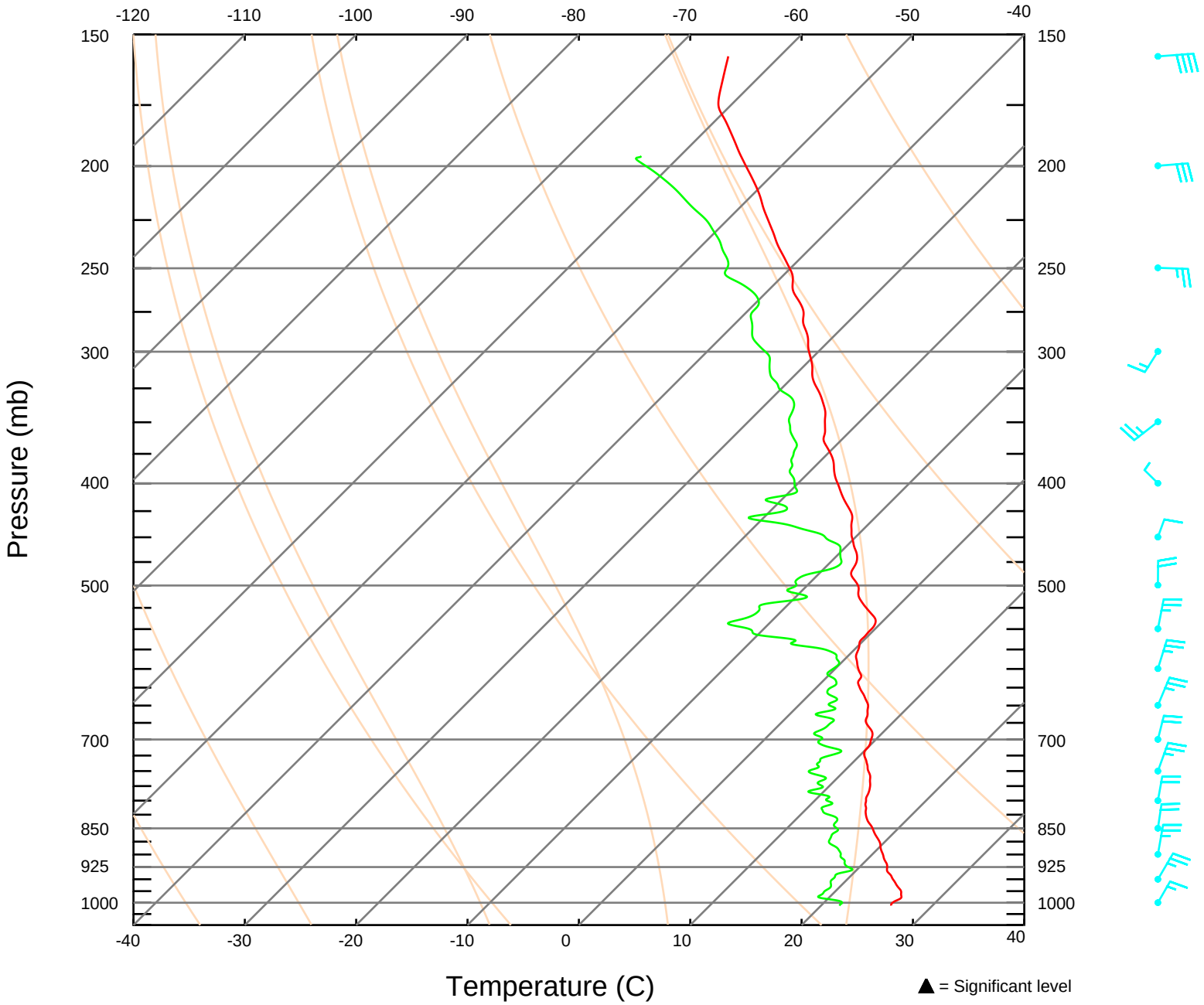

SKEW-T LOG-P DIAGRAM 223734 UTC 9 SEP 2004

Sonde ID: 033845029 15.98 N 76.53 W

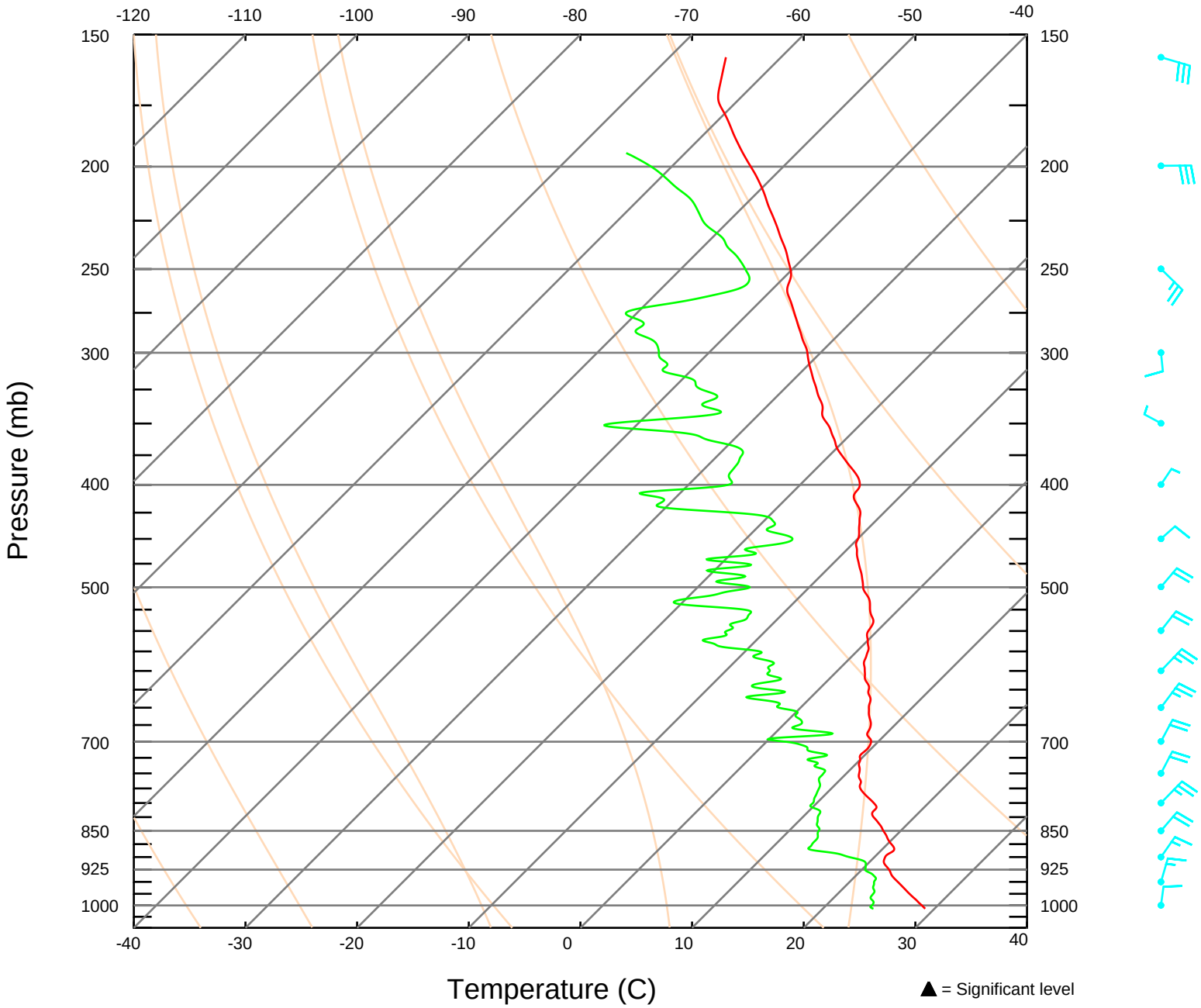

SKEW-T LOG-P DIAGRAM 225637 UTC 9 SEP 2004

Sonde ID: 033845028 17.00 N 78.89 W

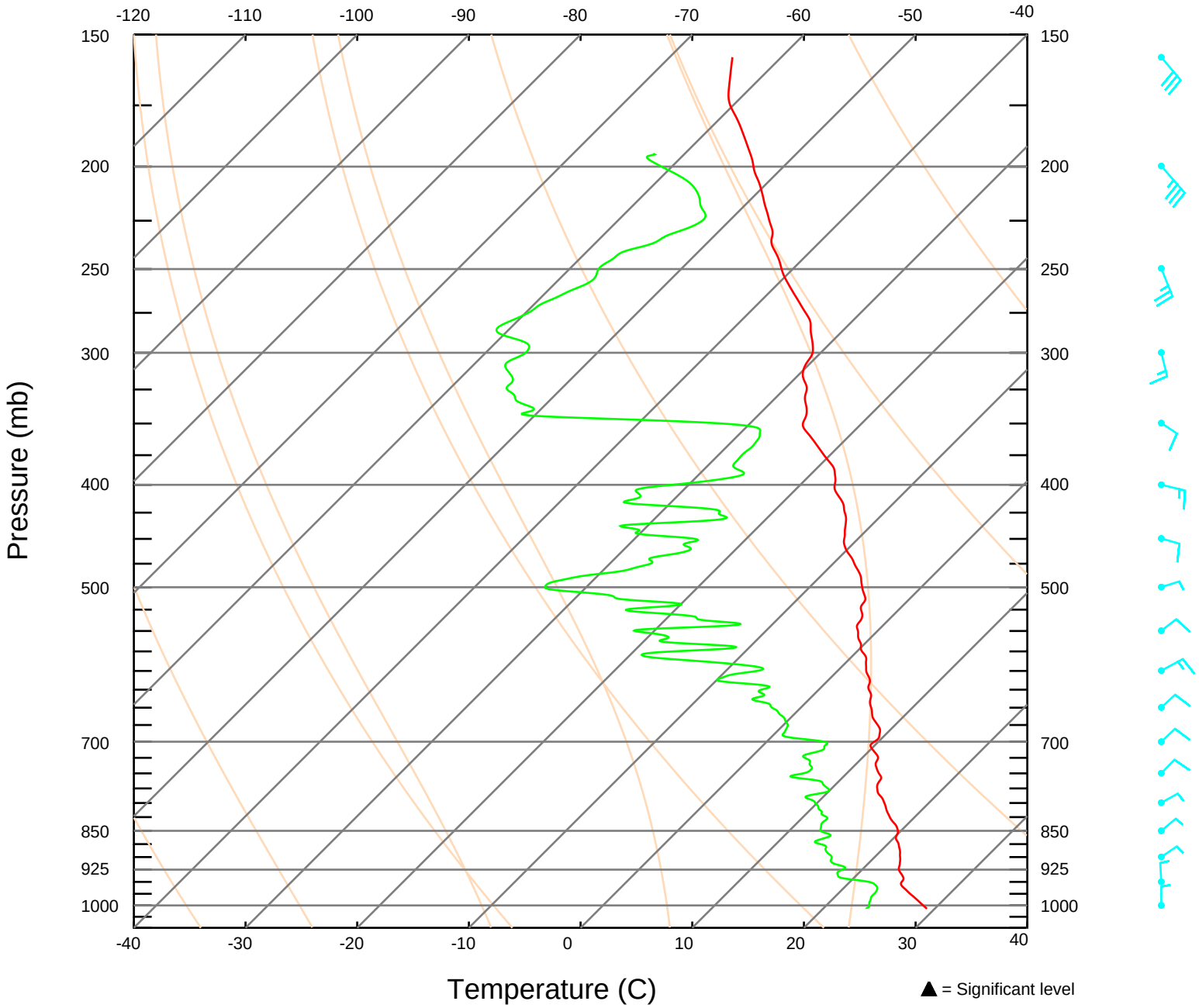

SKEW-T LOG-P DIAGRAM 231940 UTC 9 SEP 2004

Sonde ID: 033845077 19.45 N 77.47 W

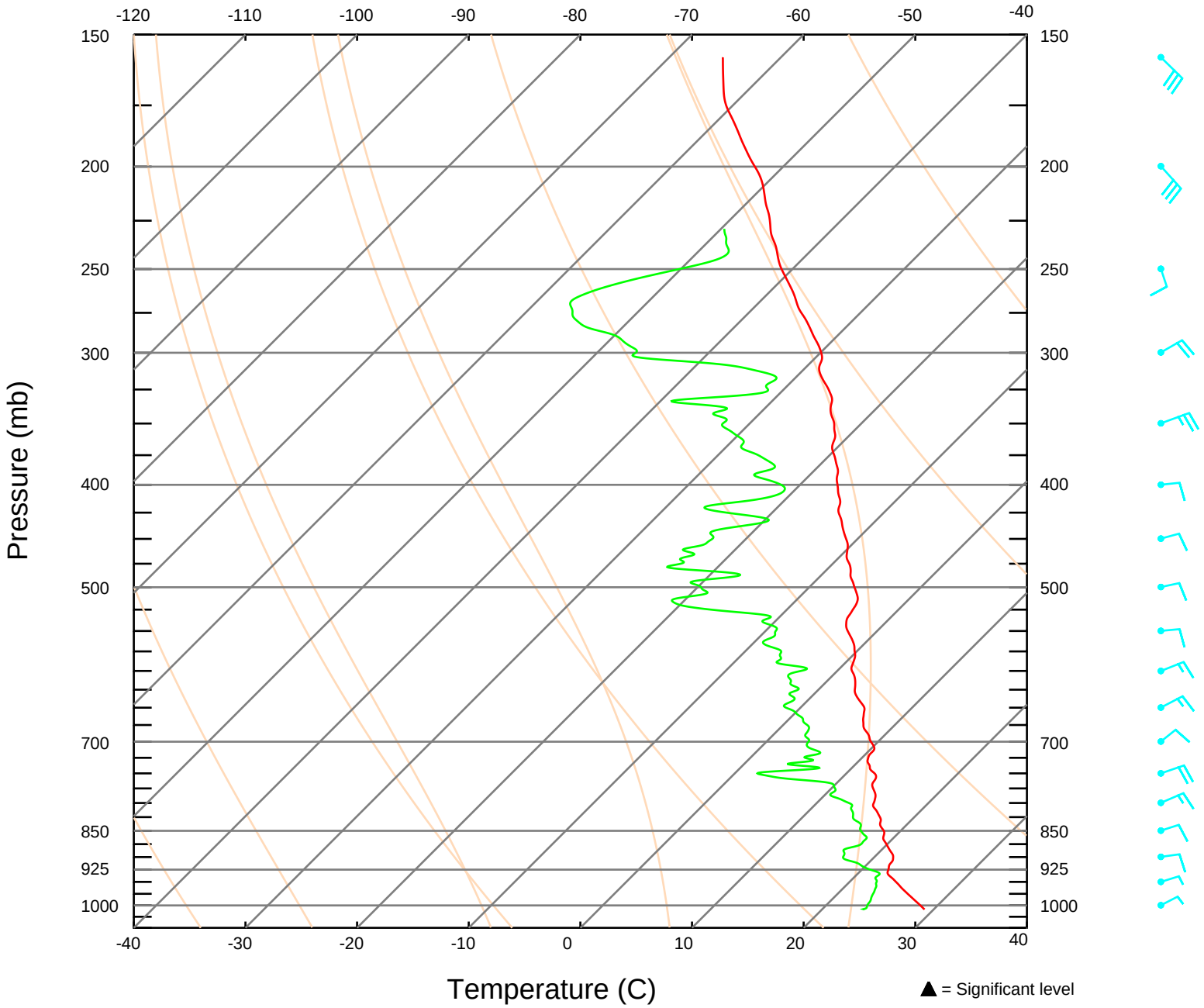

SKEW-T LOG-P DIAGRAM 234757 UTC 9 SEP 2004

Sonde ID: 033845024 19.10 N 74.04 W

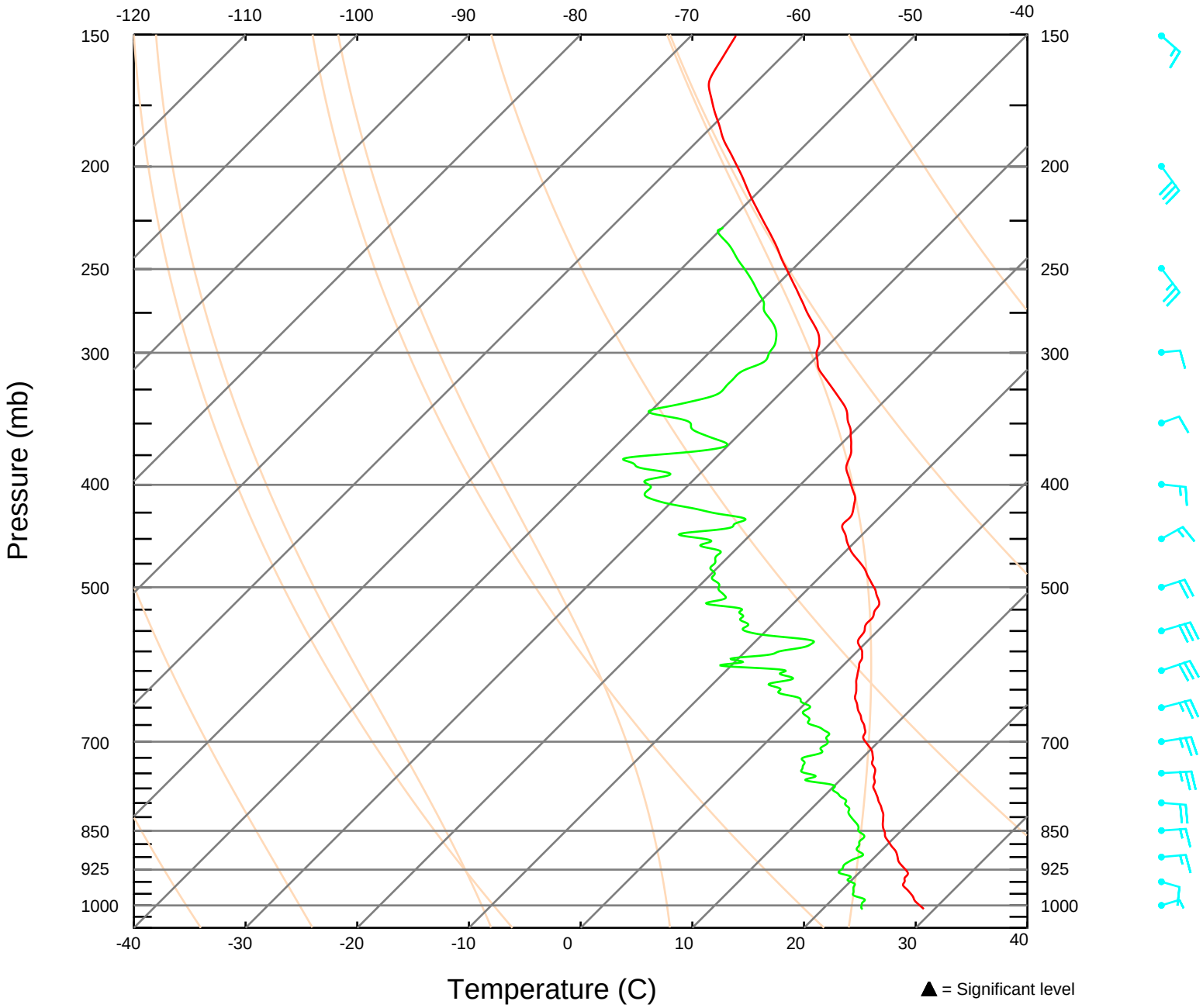

SKEW-T LOG-P DIAGRAM 000314 UTC 10 SEP 2004

Sonde ID: 033845058 20.97 N 74.05 W

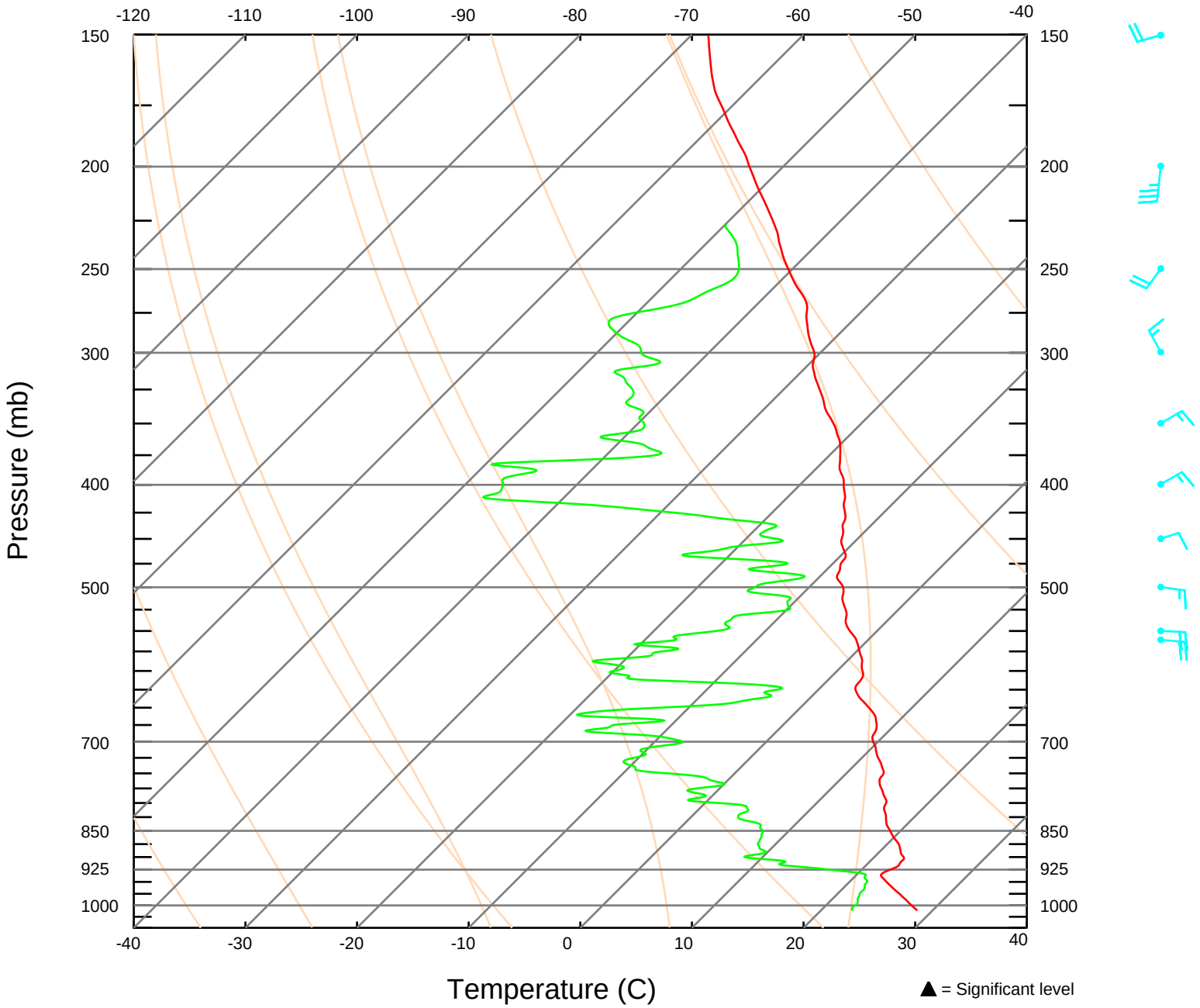

SKEW-T LOG-P DIAGRAM 002832 UTC 10 SEP 2004
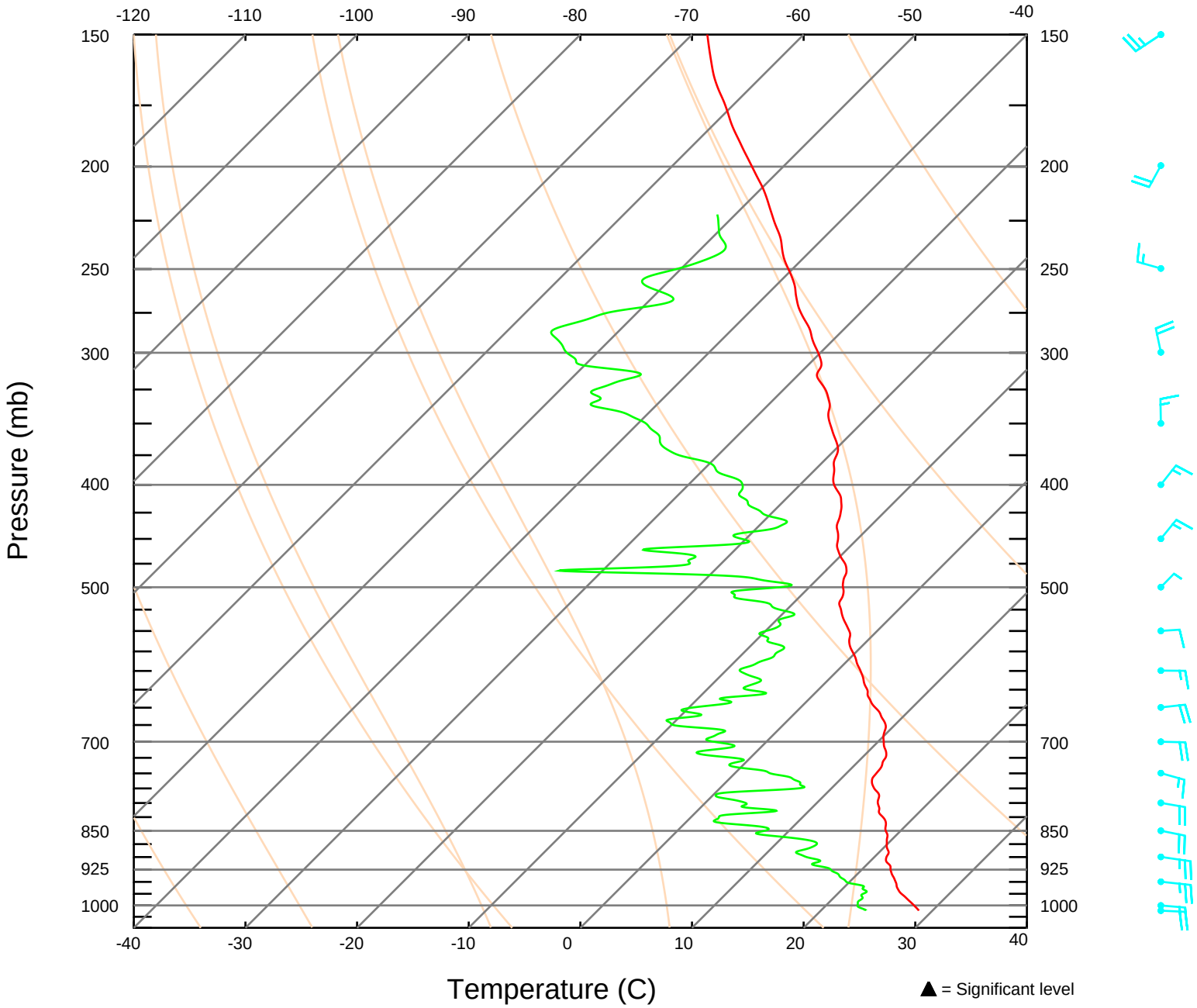
Sonde ID: 033845013 22.34 N 76.83 W