SKEW-T LOG-P DIAGRAM 175413 UTC 6 SEP 2004

Sonde ID: 032815111 19.24 N 60.96 W

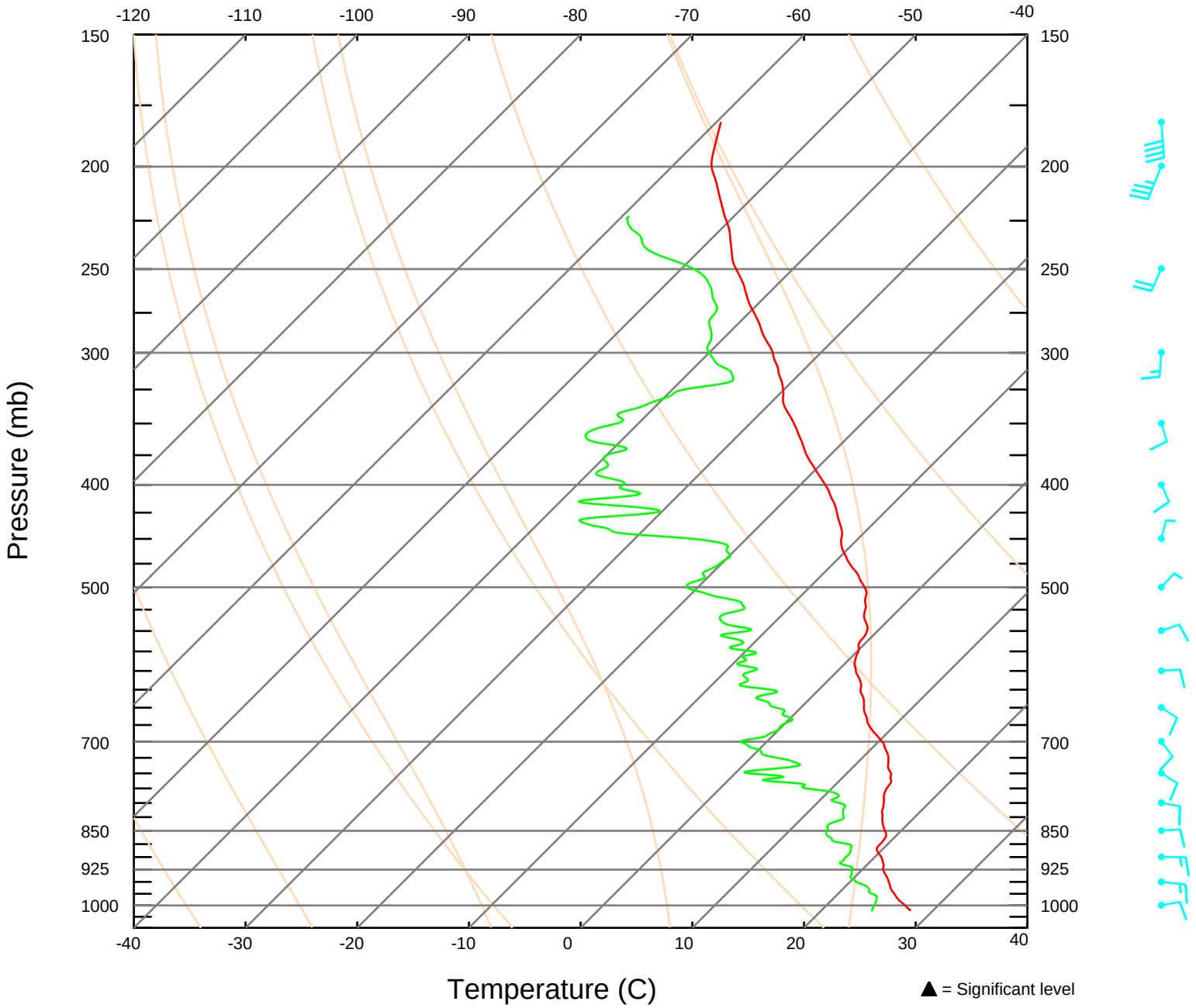

SKEW-T LOG-P DIAGRAM 181007 UTC 6 SEP 2004

Sonde ID: 010715080 20.00 N 59.00 W

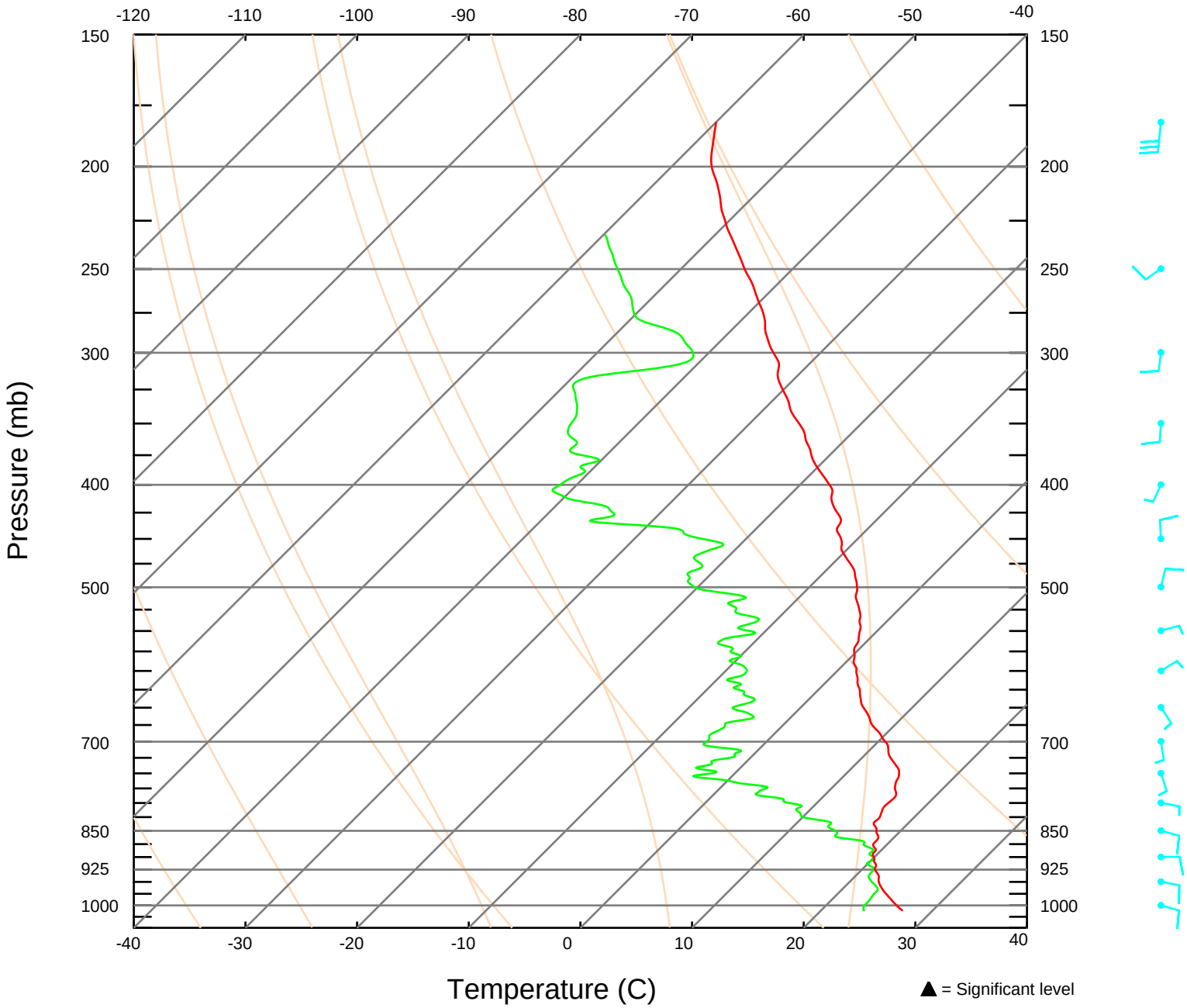

SKEW-T LOG-P DIAGRAM 182644 UTC 6 SEP 2004

Sonde ID: 033418026 19.80 N 56.89 W

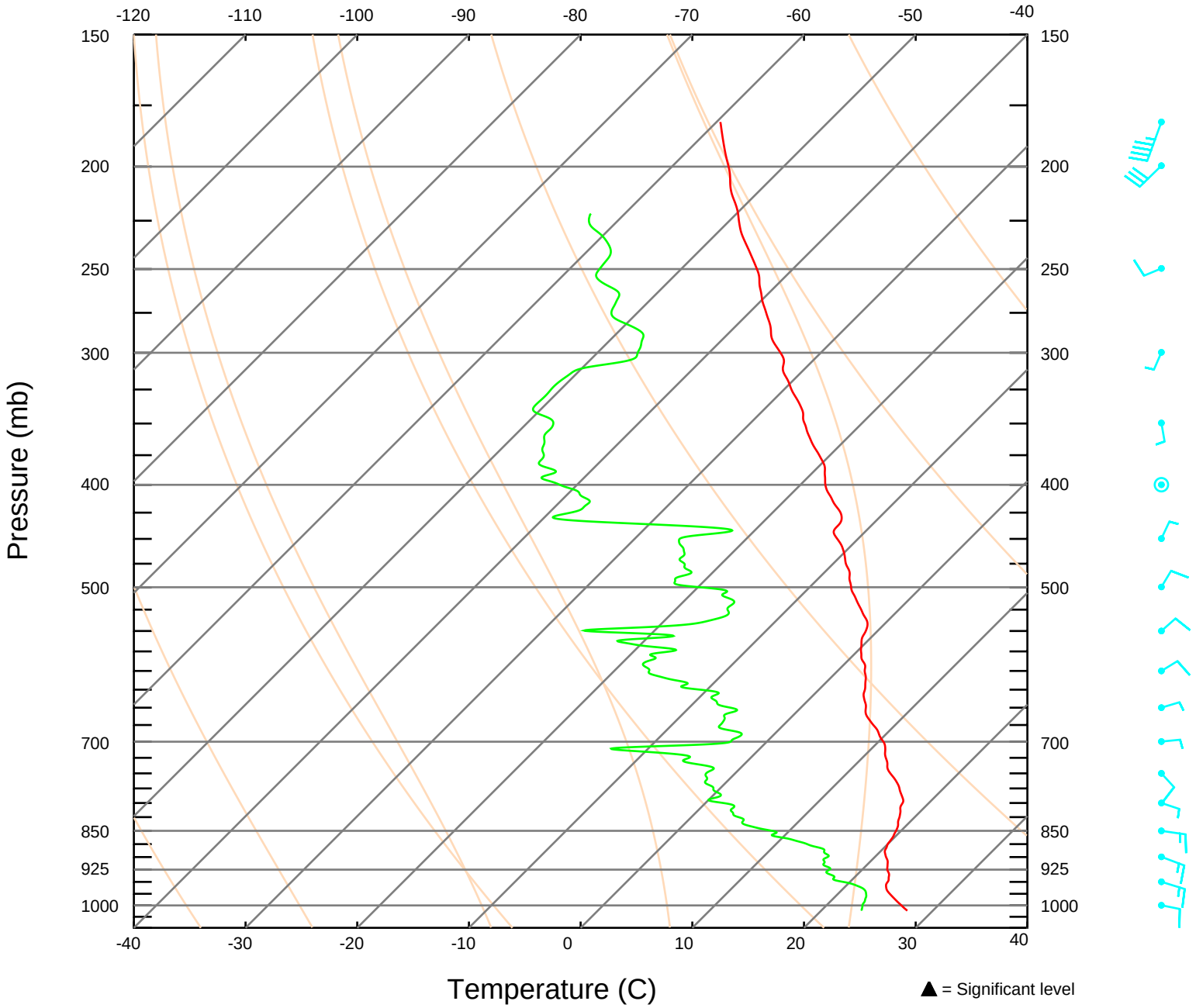

▲ = Significant level

SKEW-T LOG-P DIAGRAM 184706 UTC 6 SEP 2004

Sonde ID: 033418010 17.79 N 55.71 W

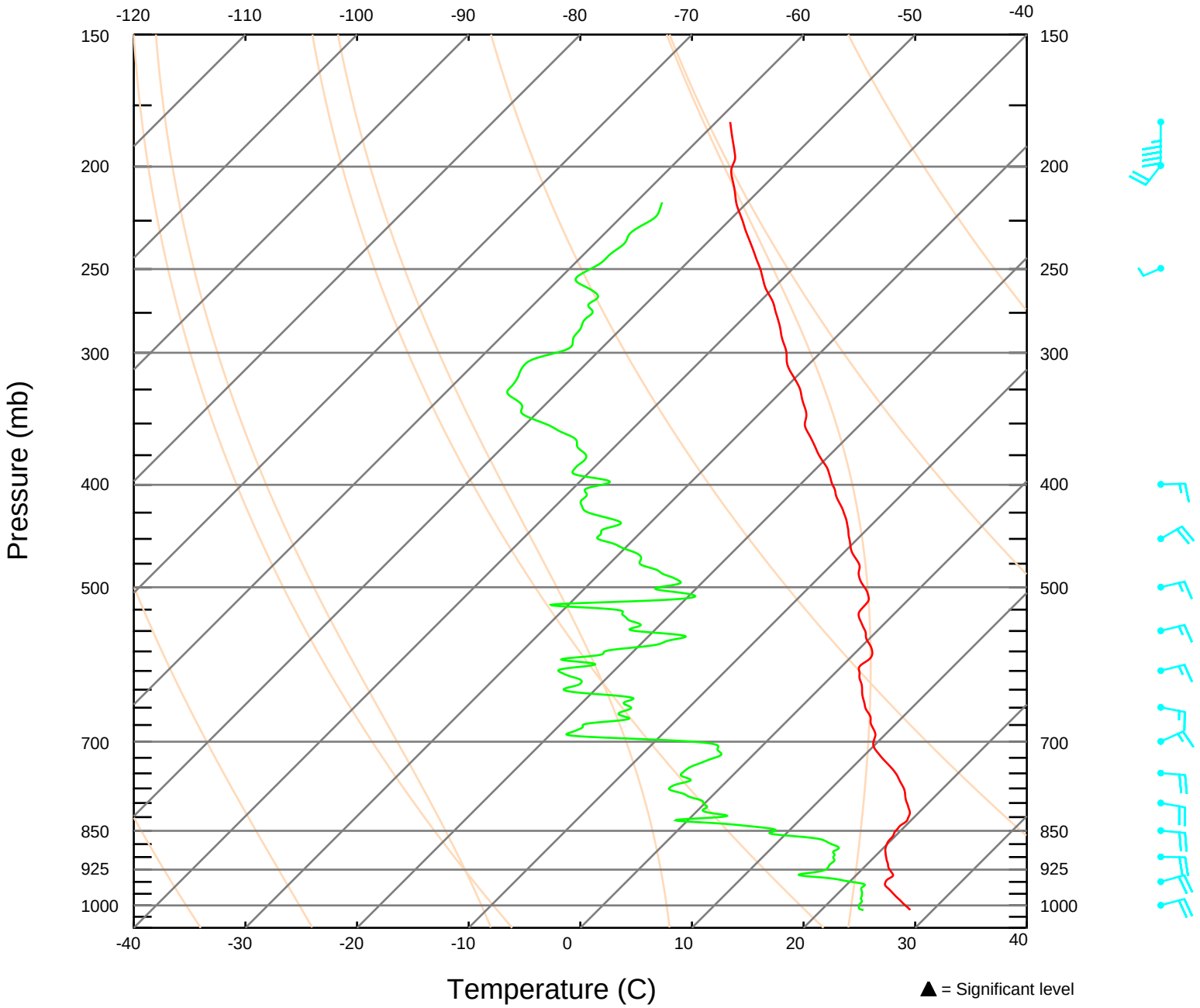

SKEW-T LOG-P DIAGRAM 190302 UTC 6 SEP 2004

Sonde ID: 033415237 17.84 N 53.66 W

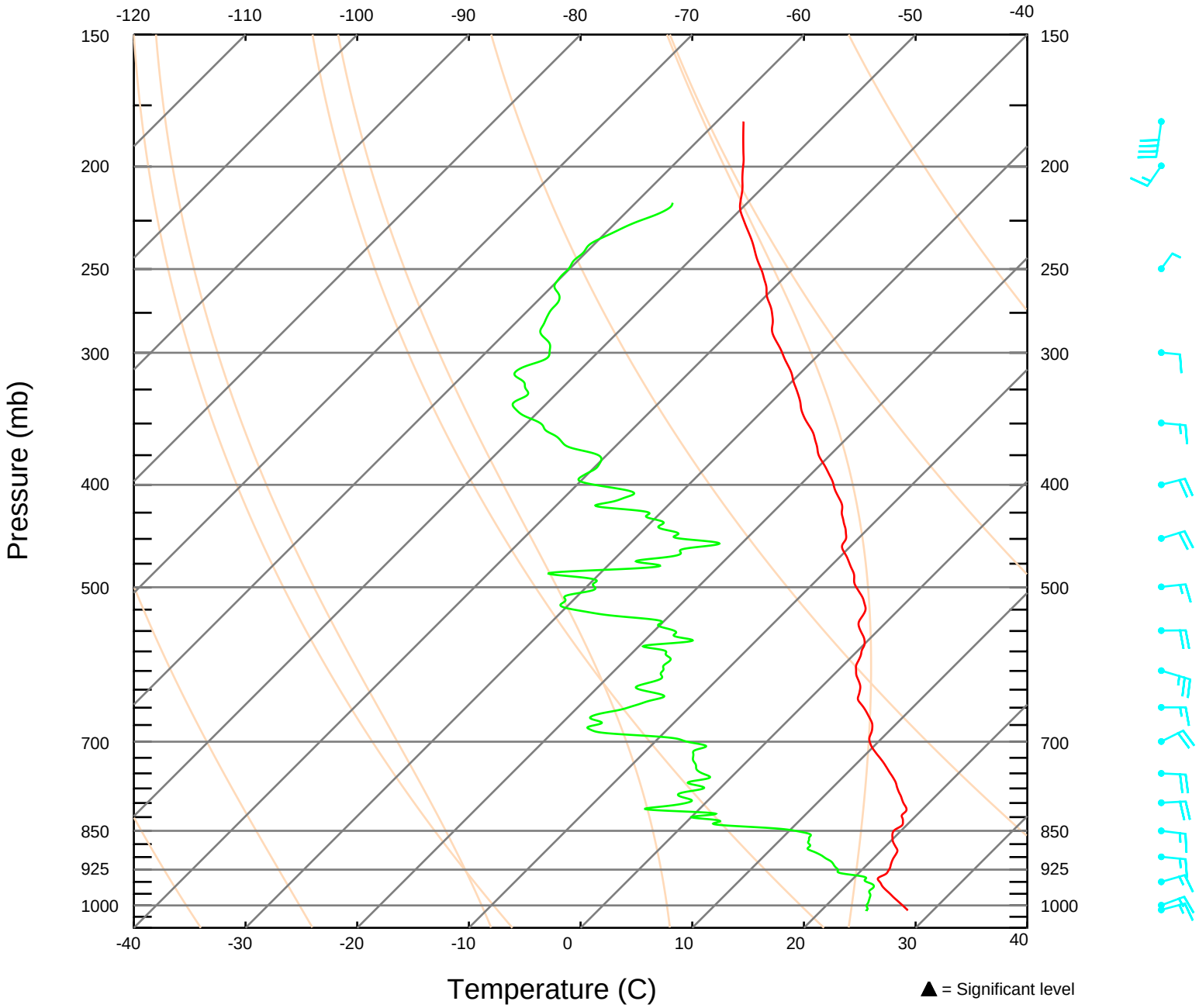

SKEW-T LOG-P DIAGRAM 191625 UTC 6 SEP 2004

Sonde ID: 004255104 17.92 N 51.92 W

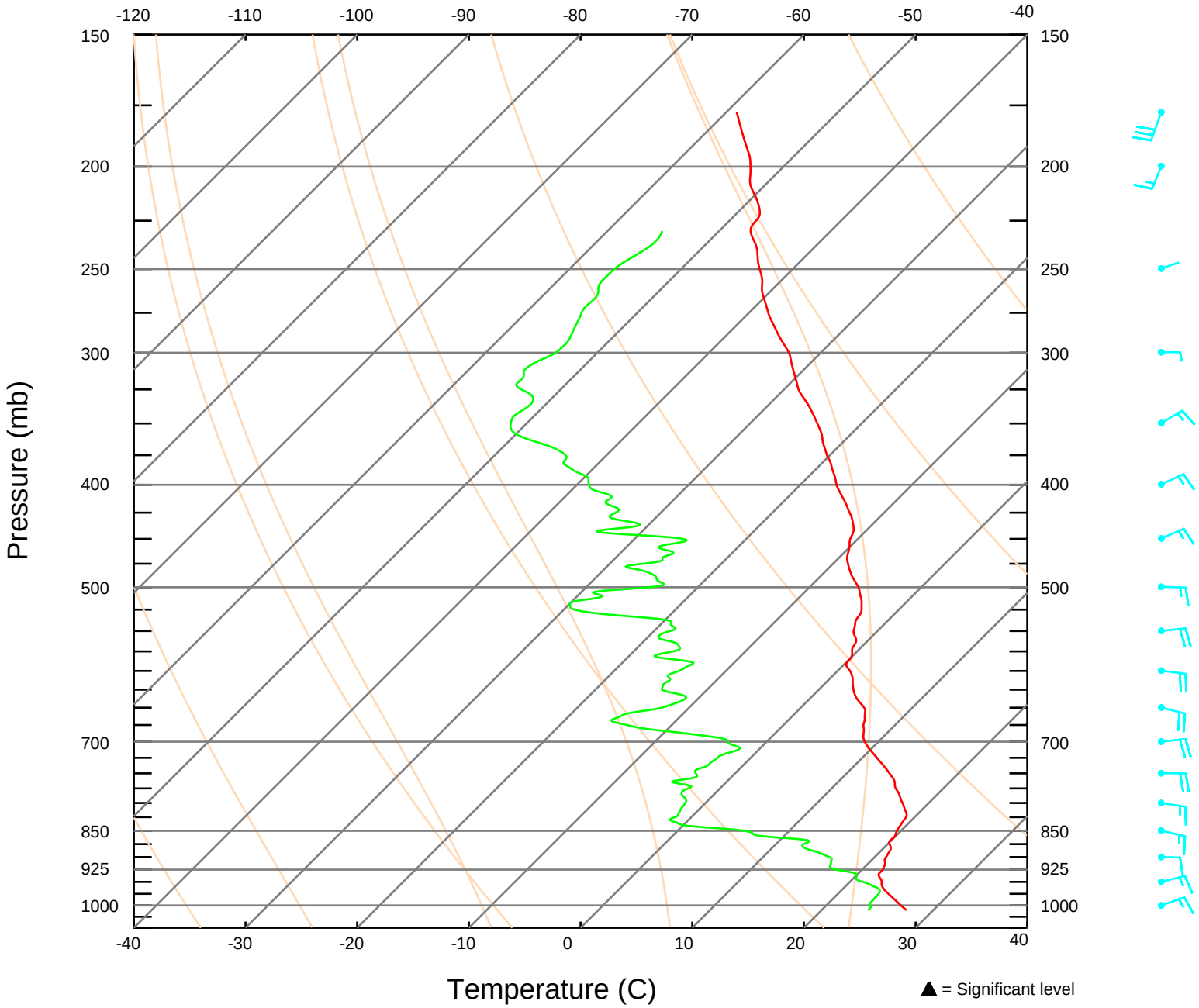

SKEW-T LOG-P DIAGRAM 193148 UTC 6 SEP 2004

Sonde ID: 032418085 17.86 N 49.93 W

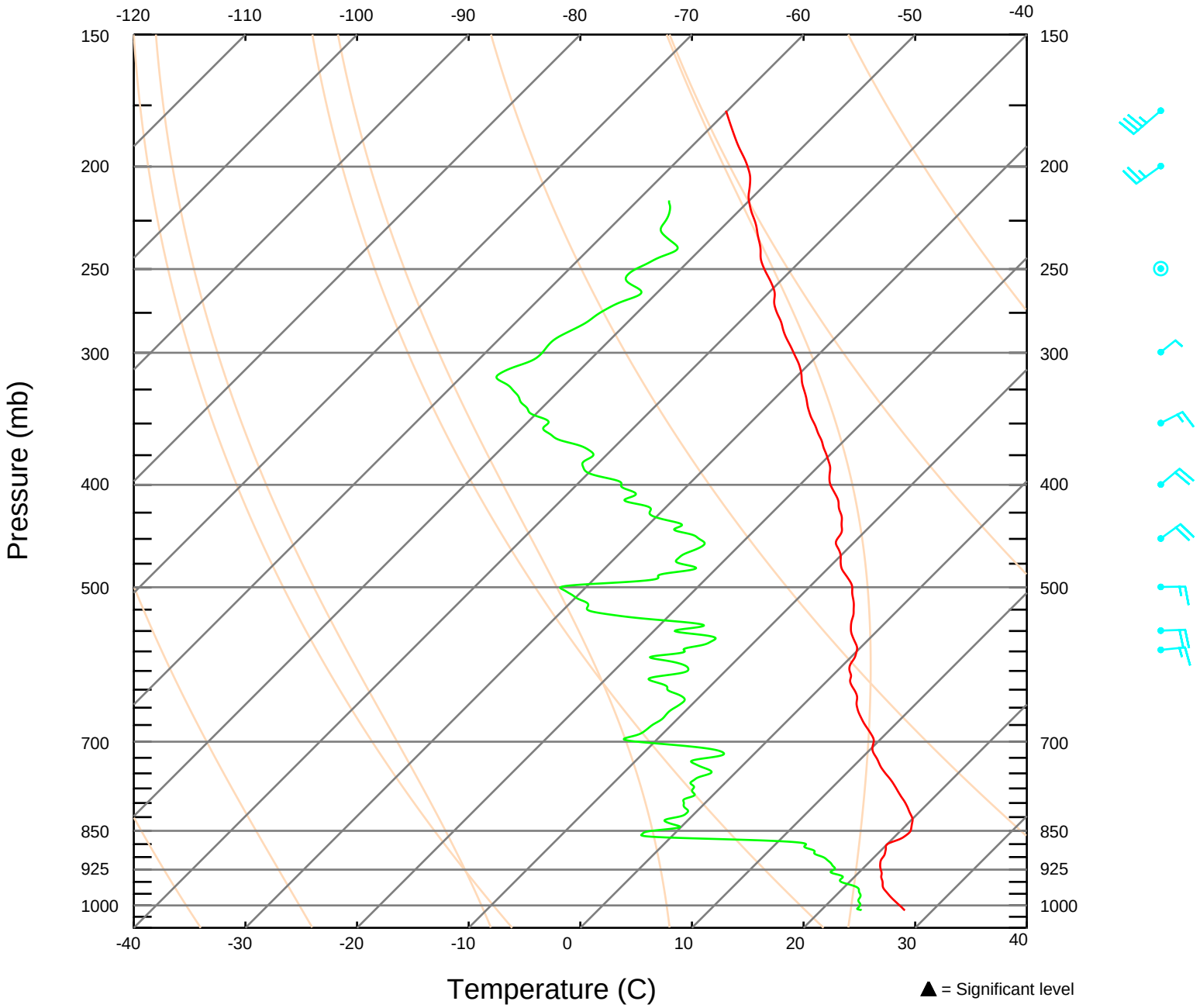

SKEW-T LOG-P DIAGRAM 194836 UTC 6 SEP 2004

Sonde ID: 033415242 16.04 N 49.11 W

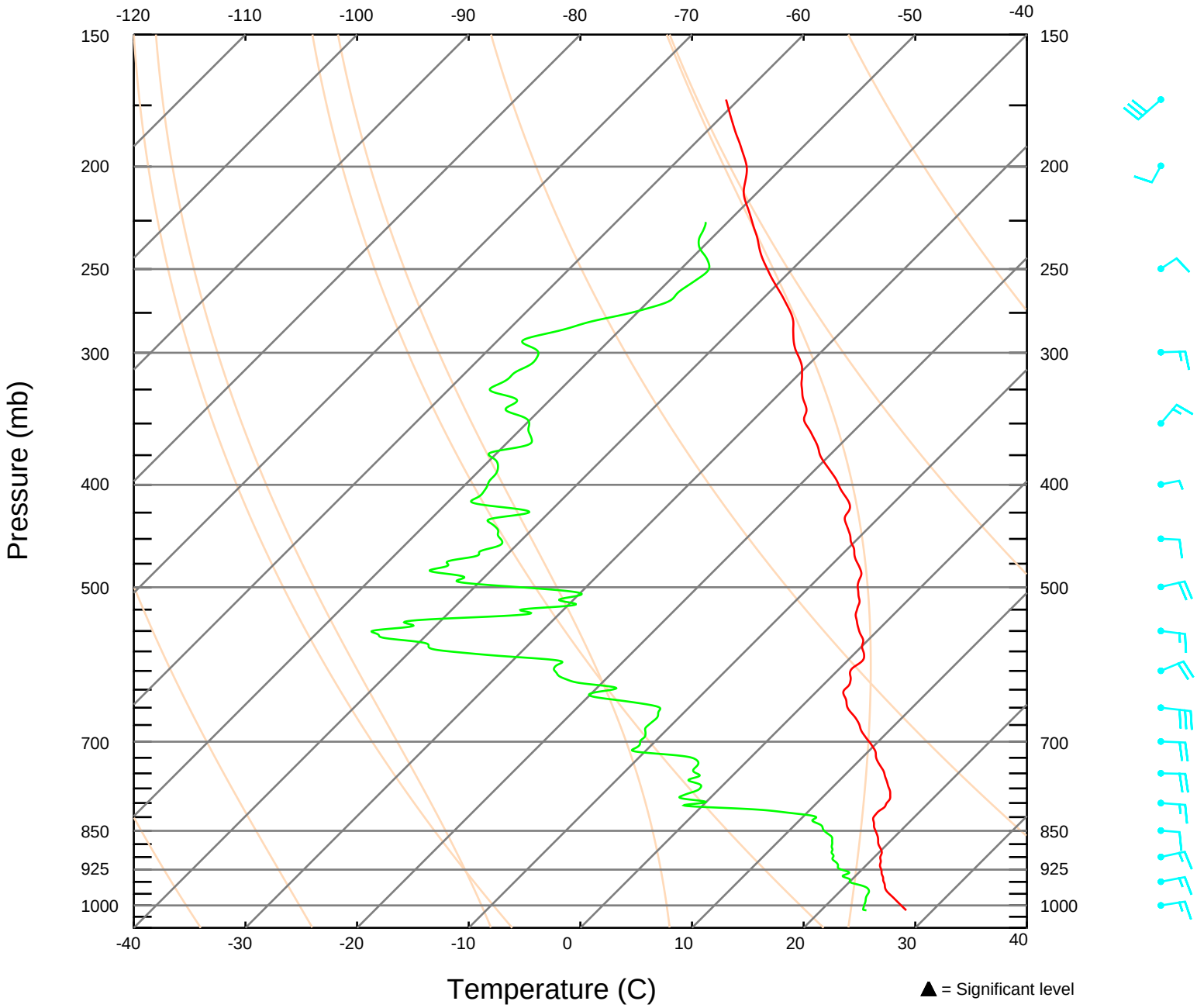

SKEW-T LOG-P DIAGRAM 200426 UTC 6 SEP 2004

Sonde ID: 033415243 15.83 N 50.96 W

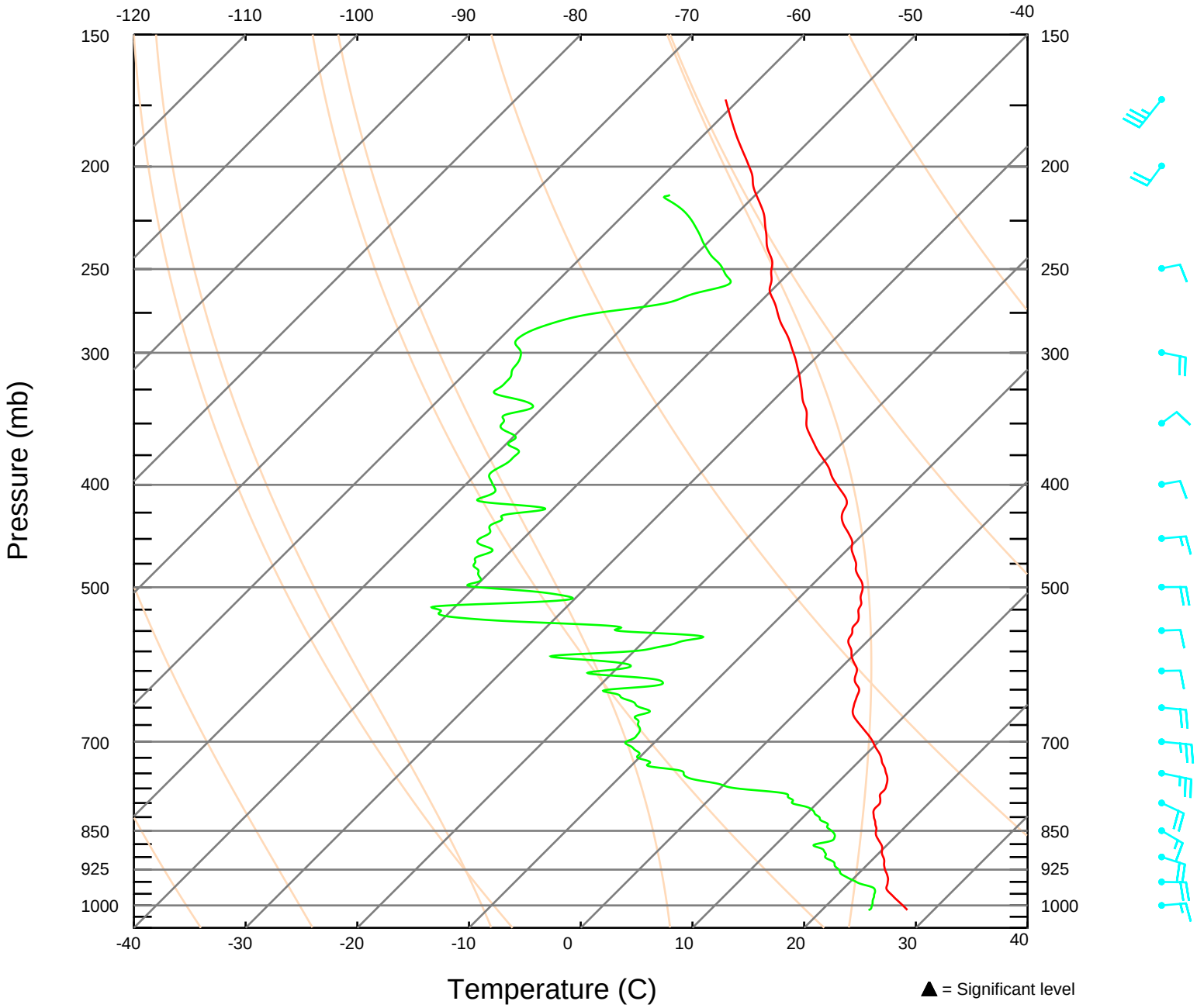

SKEW-T LOG-P DIAGRAM 202039 UTC 6 SEP 2004

Sonde ID: 033415314 15.67 N 52.92 W

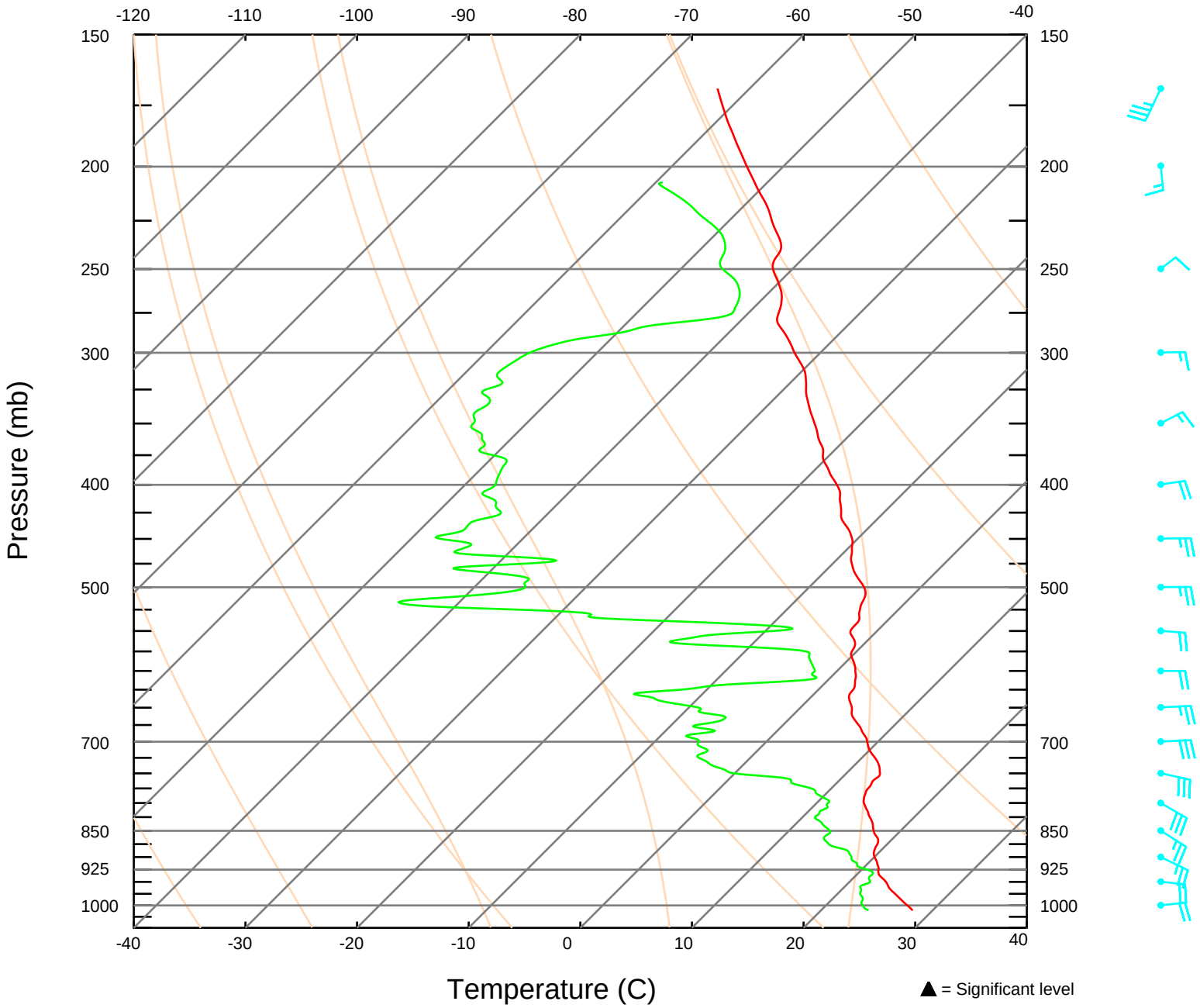

SKEW-T LOG-P DIAGRAM 203537 UTC 6 SEP 2004

Sonde ID: 033415302 15.43 N 54.69 W

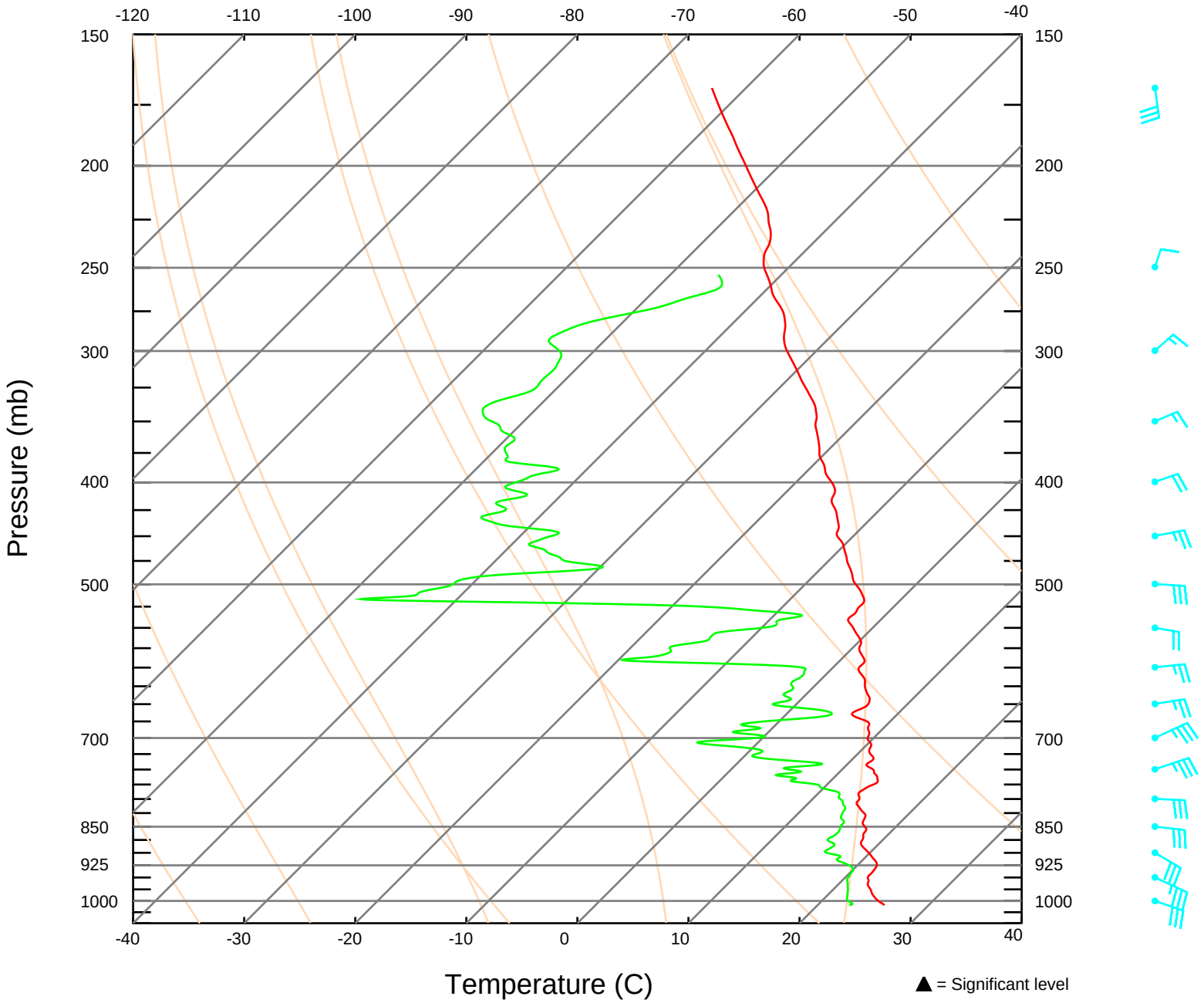

SKEW-T LOG-P DIAGRAM 205013 UTC 6 SEP 2004

Sonde ID: 033418028 14.42 N 53.35 W

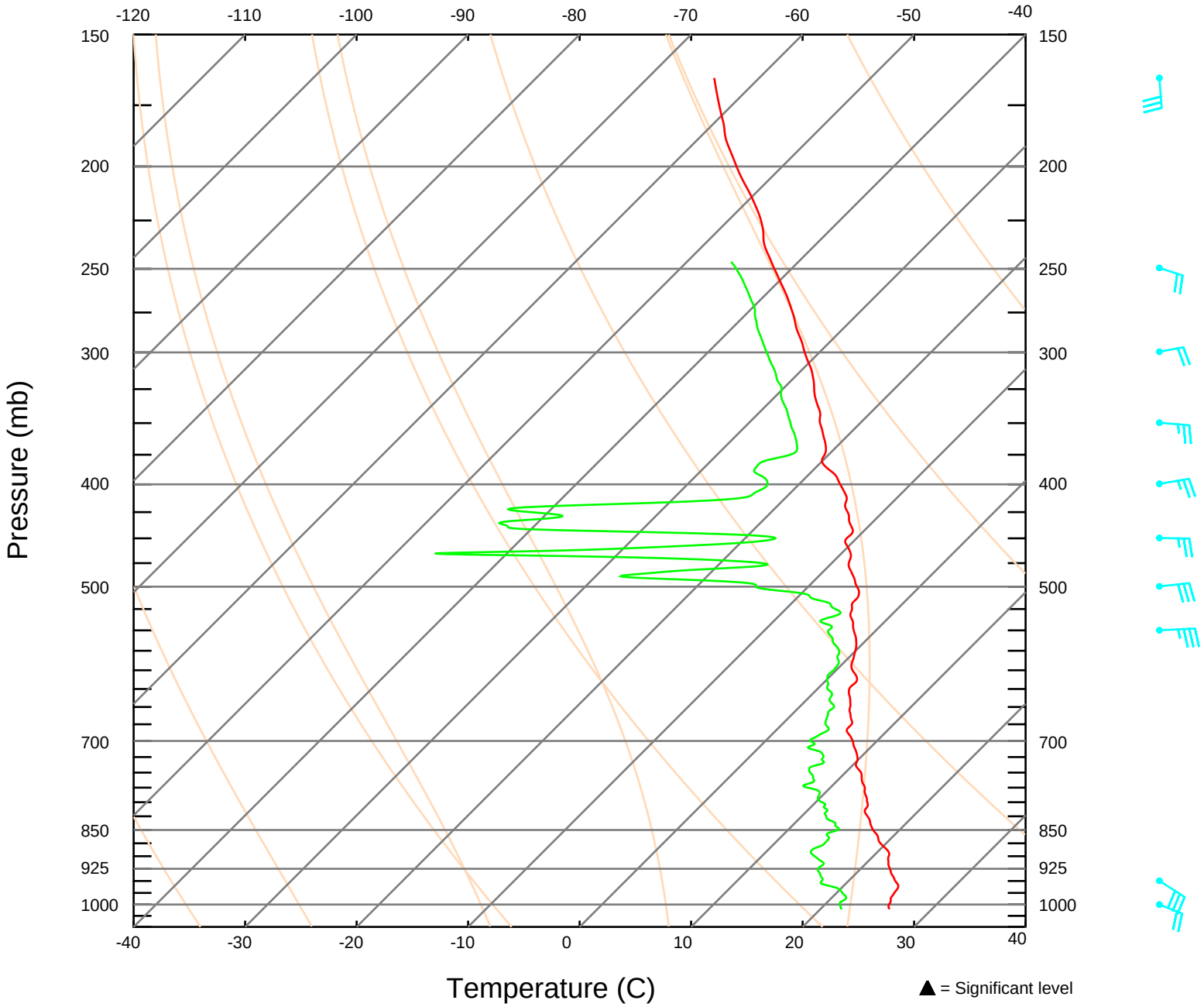

SKEW-T LOG-P DIAGRAM 210344 UTC 6 SEP 2004

Sonde ID: 032335170 14.20 N 51.68 W

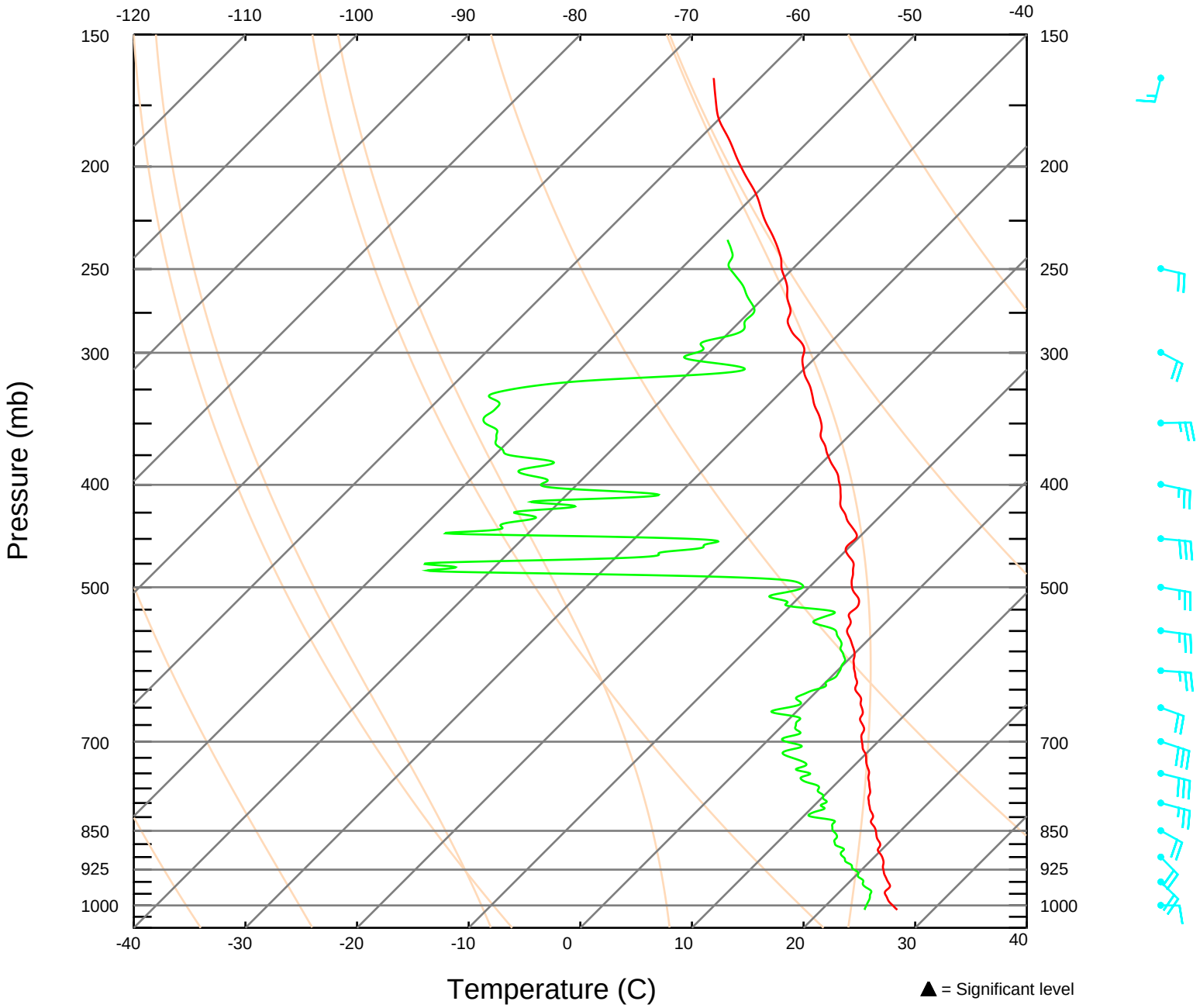

SKEW-T LOG-P DIAGRAM 211649 UTC 6 SEP 2004

Sonde ID: 033415301 13.94 N 50.05 W

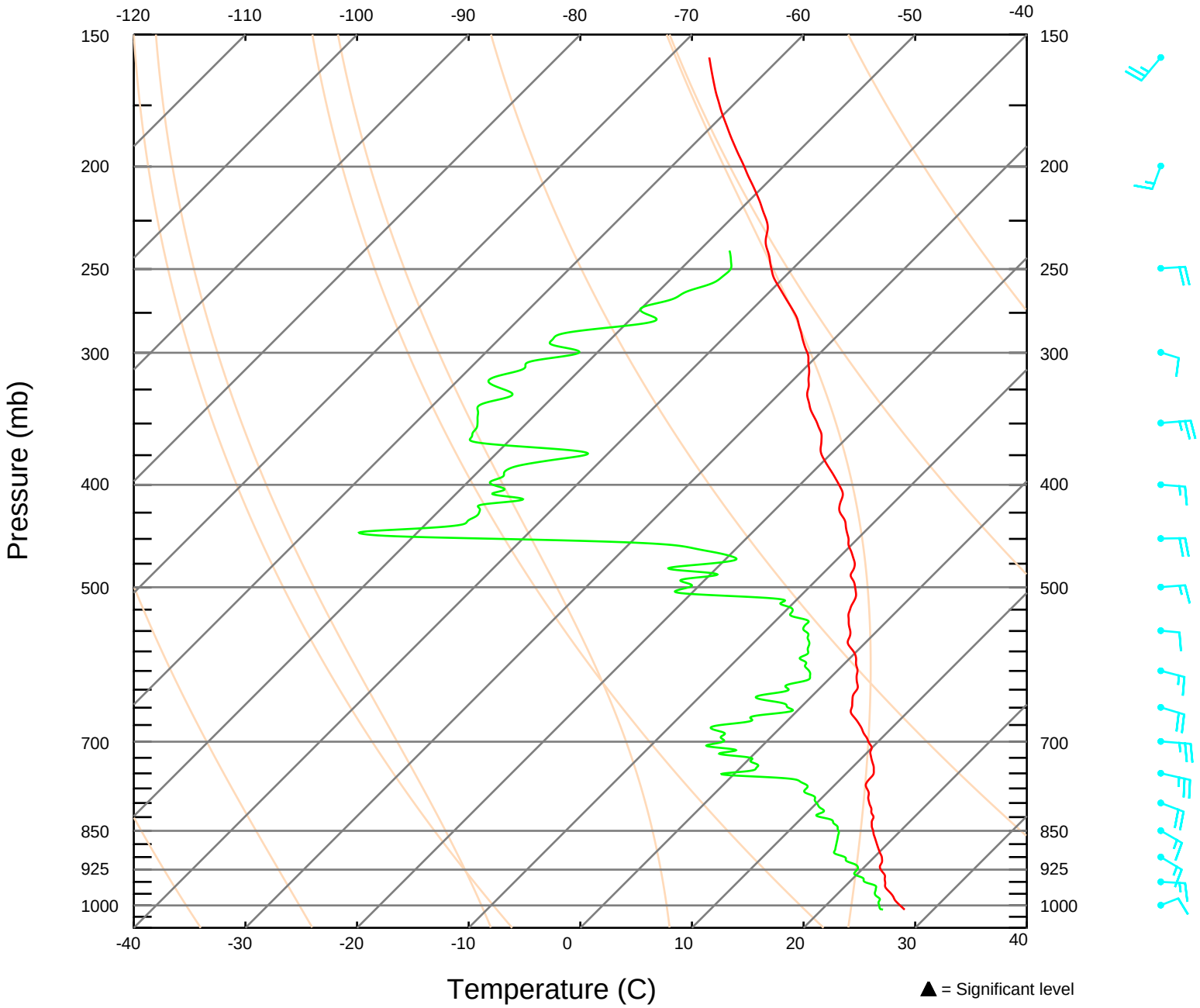

SKEW-T LOG-P DIAGRAM 213316 UTC 6 SEP 2004

Sonde ID: 033415236 12.06 N 50.10 W

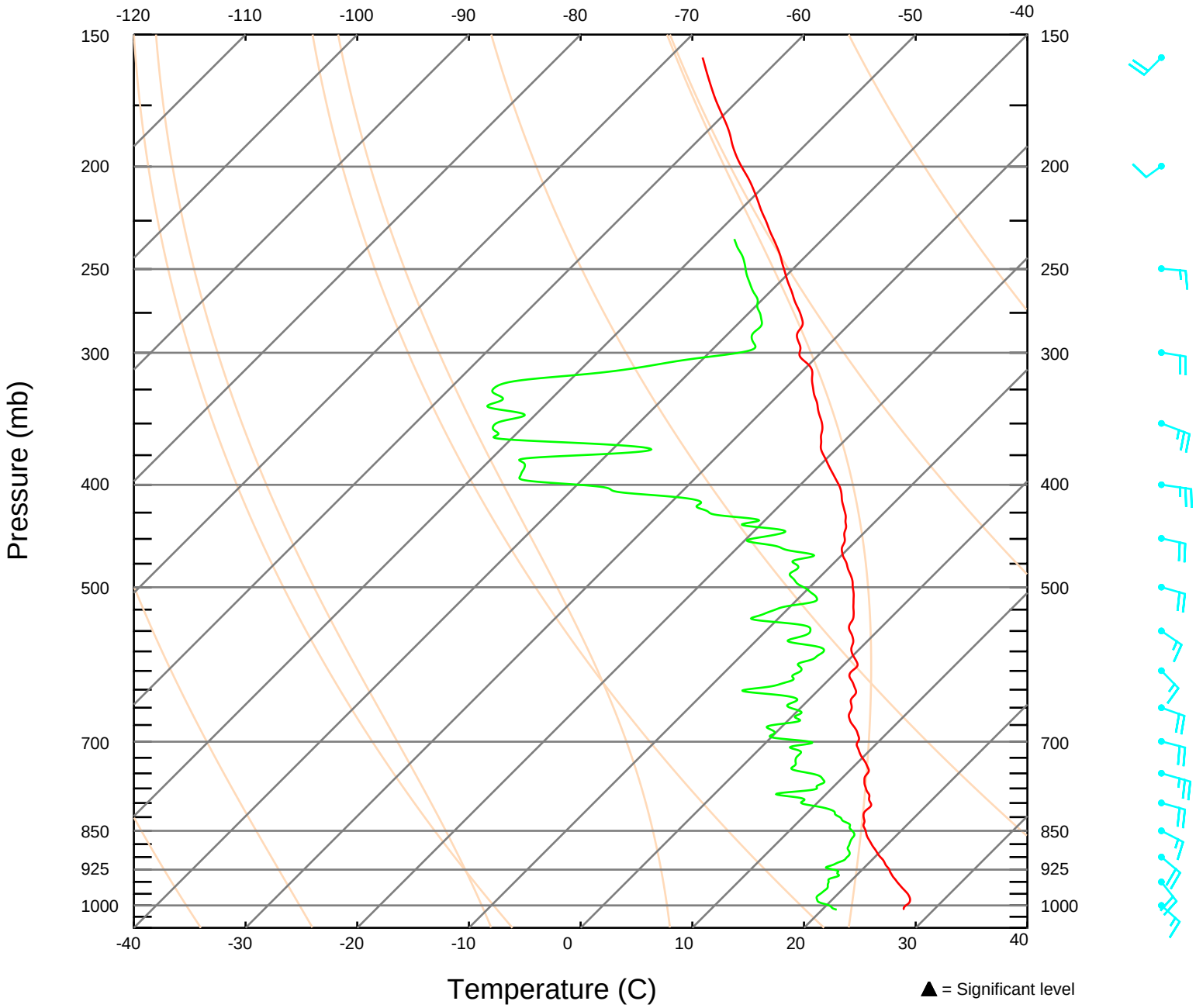

SKEW-T LOG-P DIAGRAM 215623 UTC 6 SEP 2004

Sonde ID: 032815065 12.58 N 52.76 W

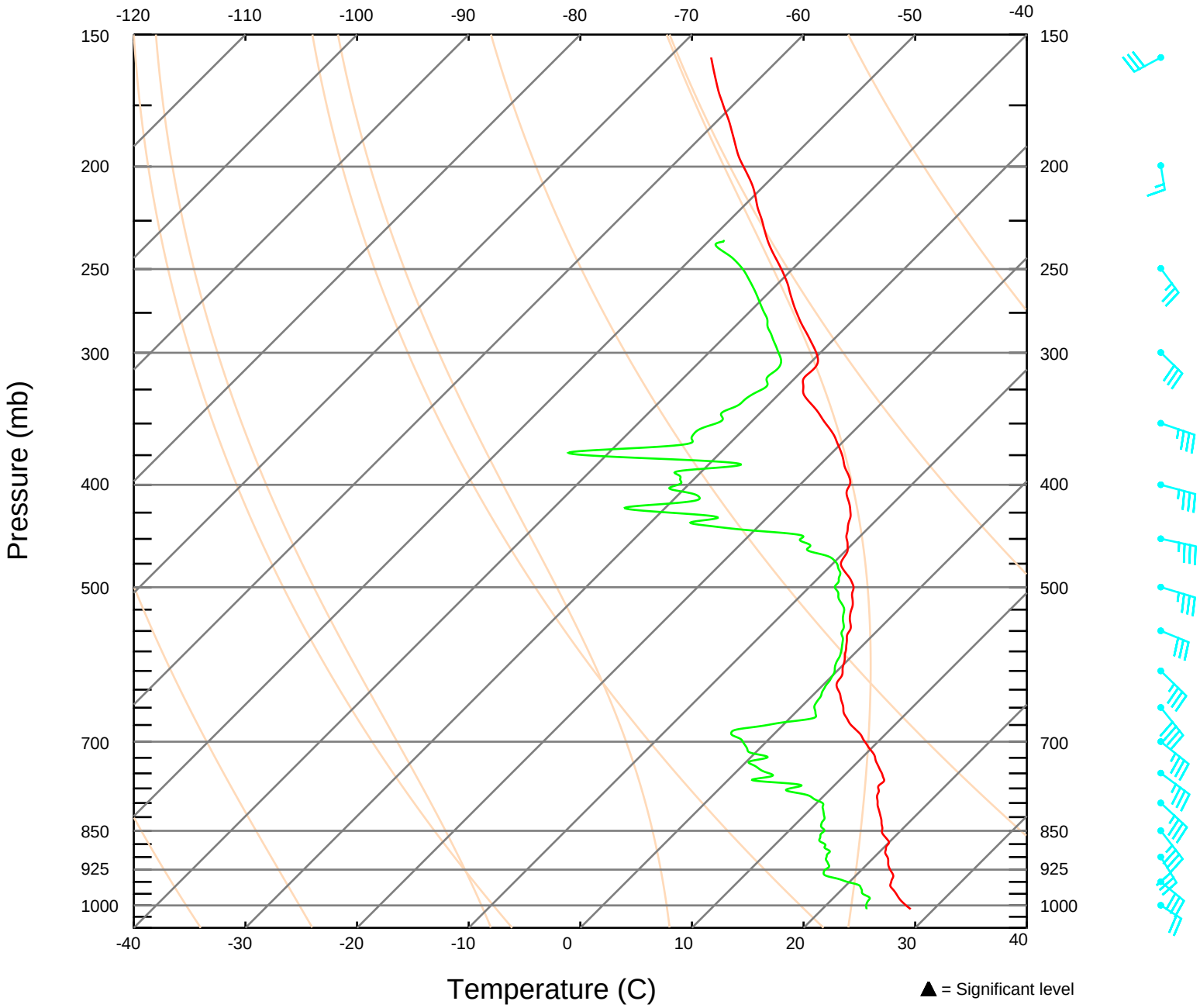

SKEW-T LOG-P DIAGRAM 221201 UTC 6 SEP 2004

Sonde ID: 032418096 10.89 N 53.39 W

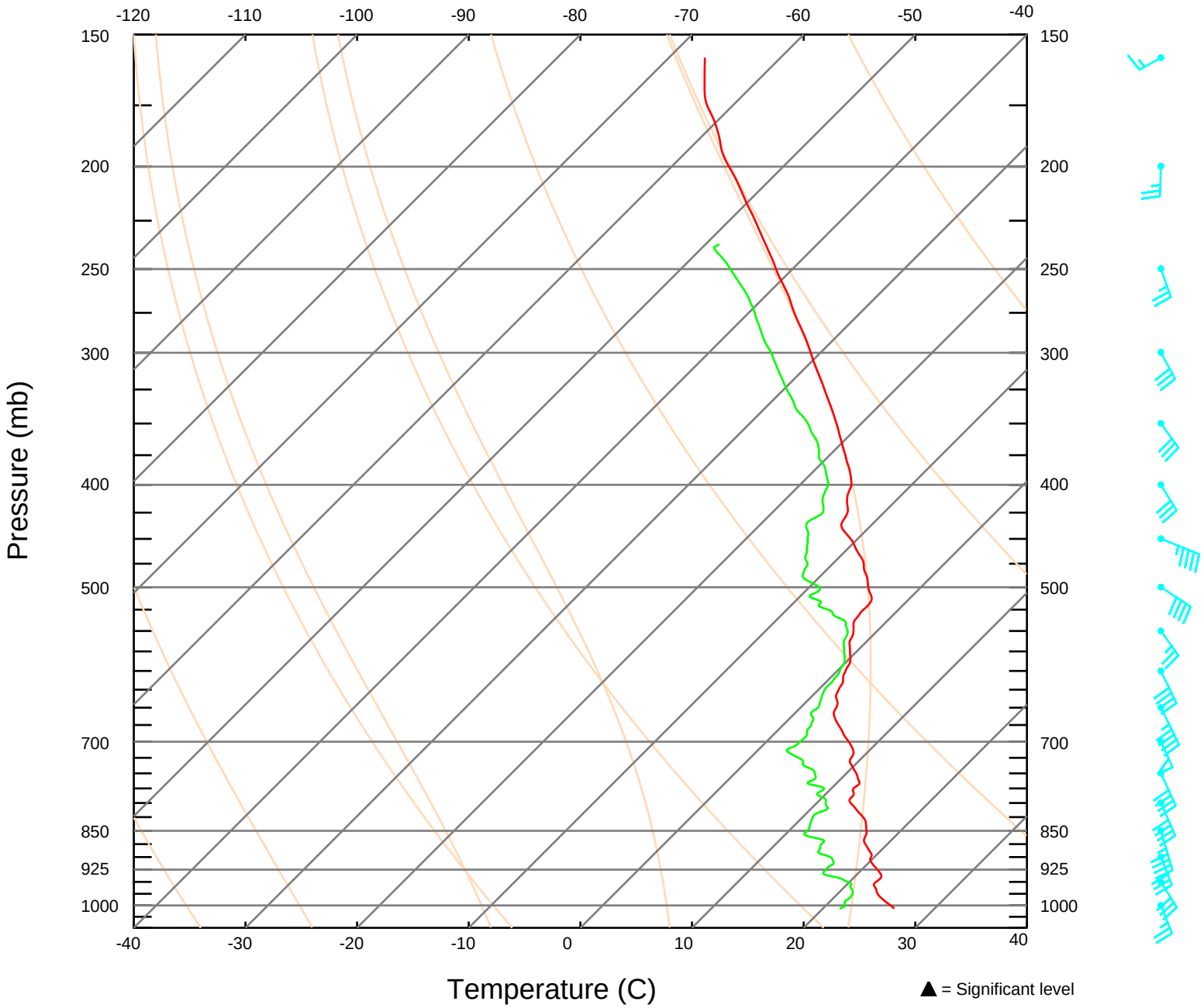

SKEW-T LOG-P DIAGRAM 222731 UTC 6 SEP 2004

Sonde ID: 033118010 9.82 N 54.88 W

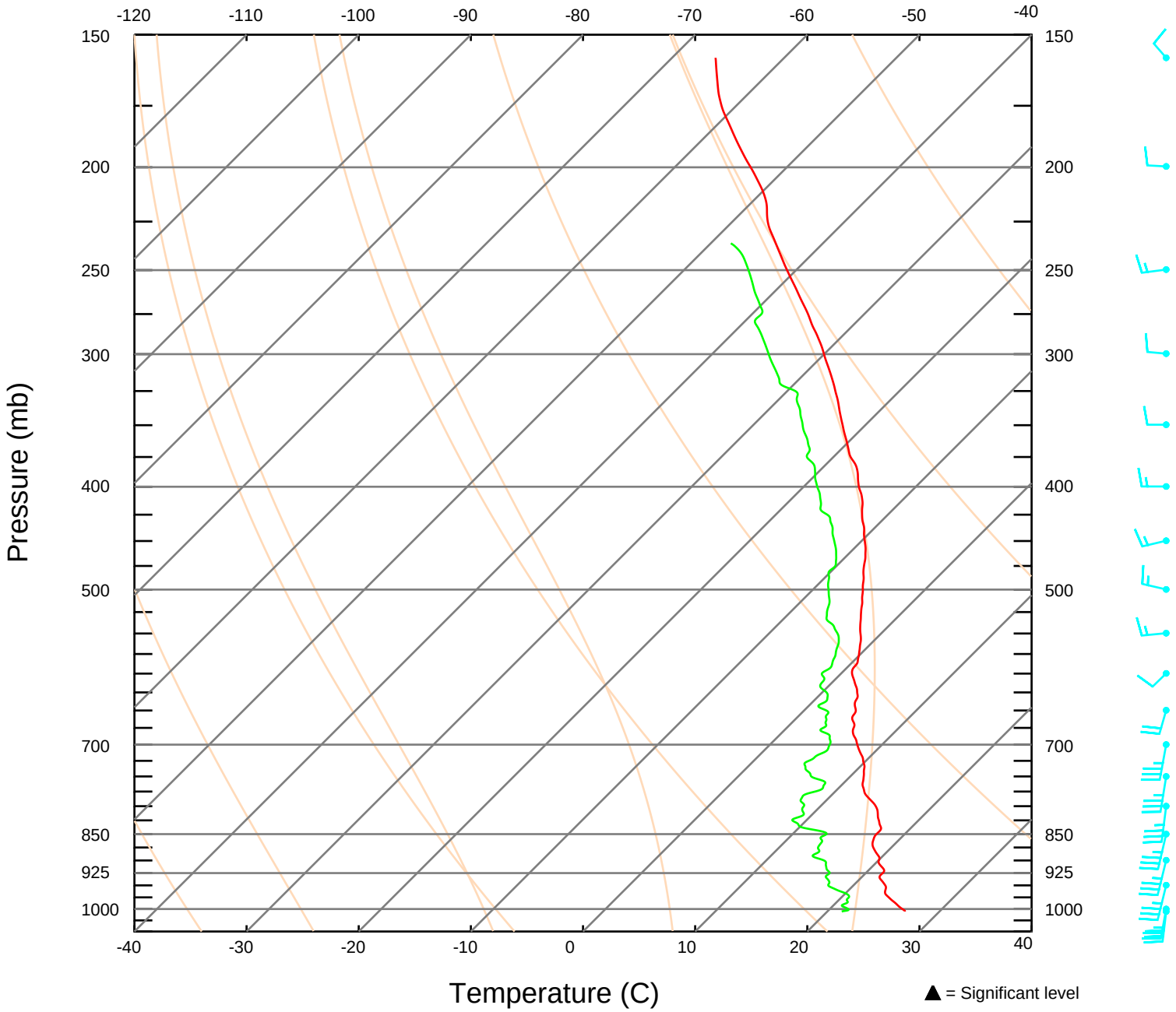

SKEW-T LOG-P DIAGRAM 224255 UTC 6 SEP 2004

Sonde ID: 033048056 9.82 N 56.73 W

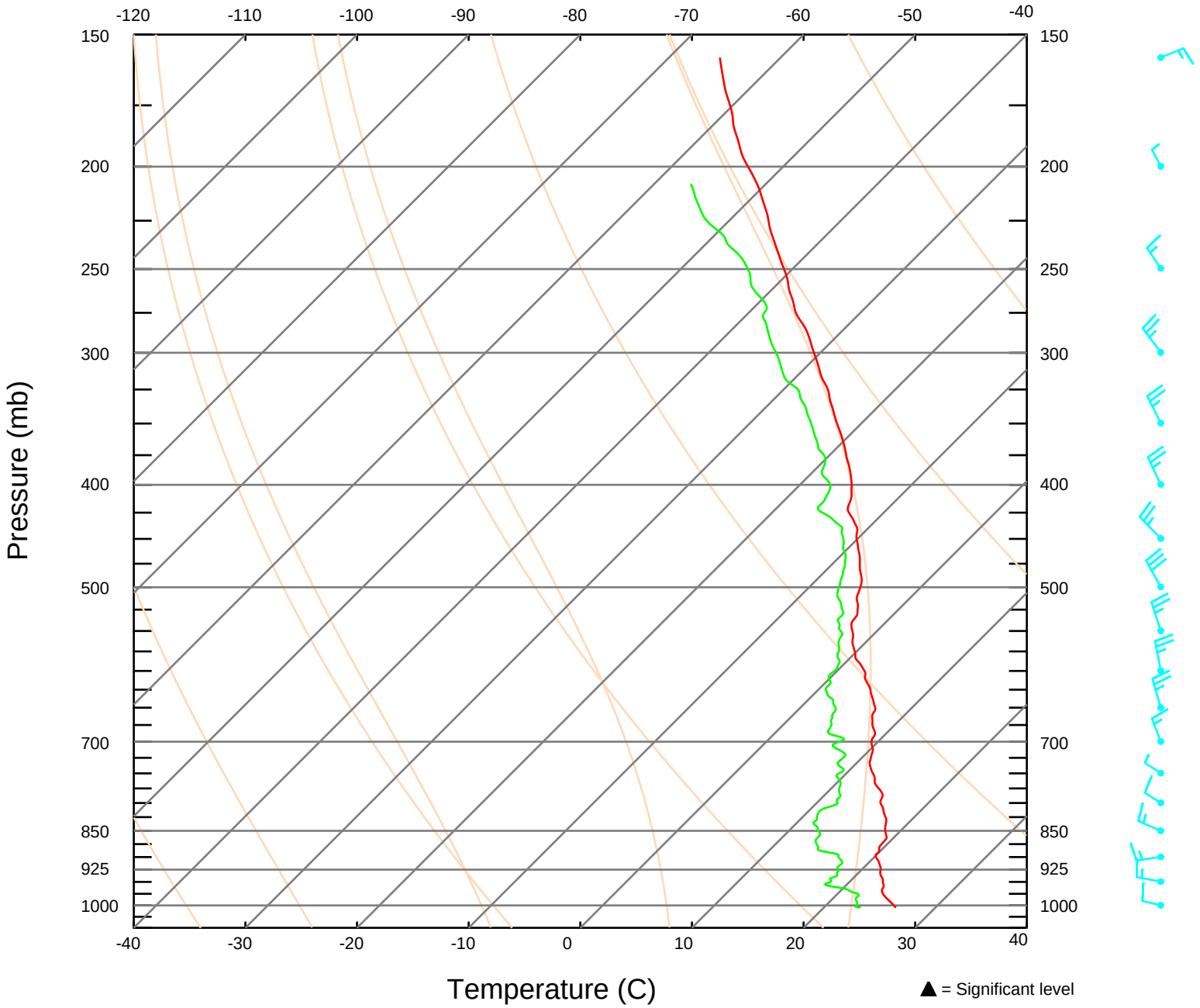

▲ = Significant level

SKEW-T LOG-P DIAGRAM 225756 UTC 6 SEP 2004

Sonde ID: 033048050 10.91 N 58.20 W

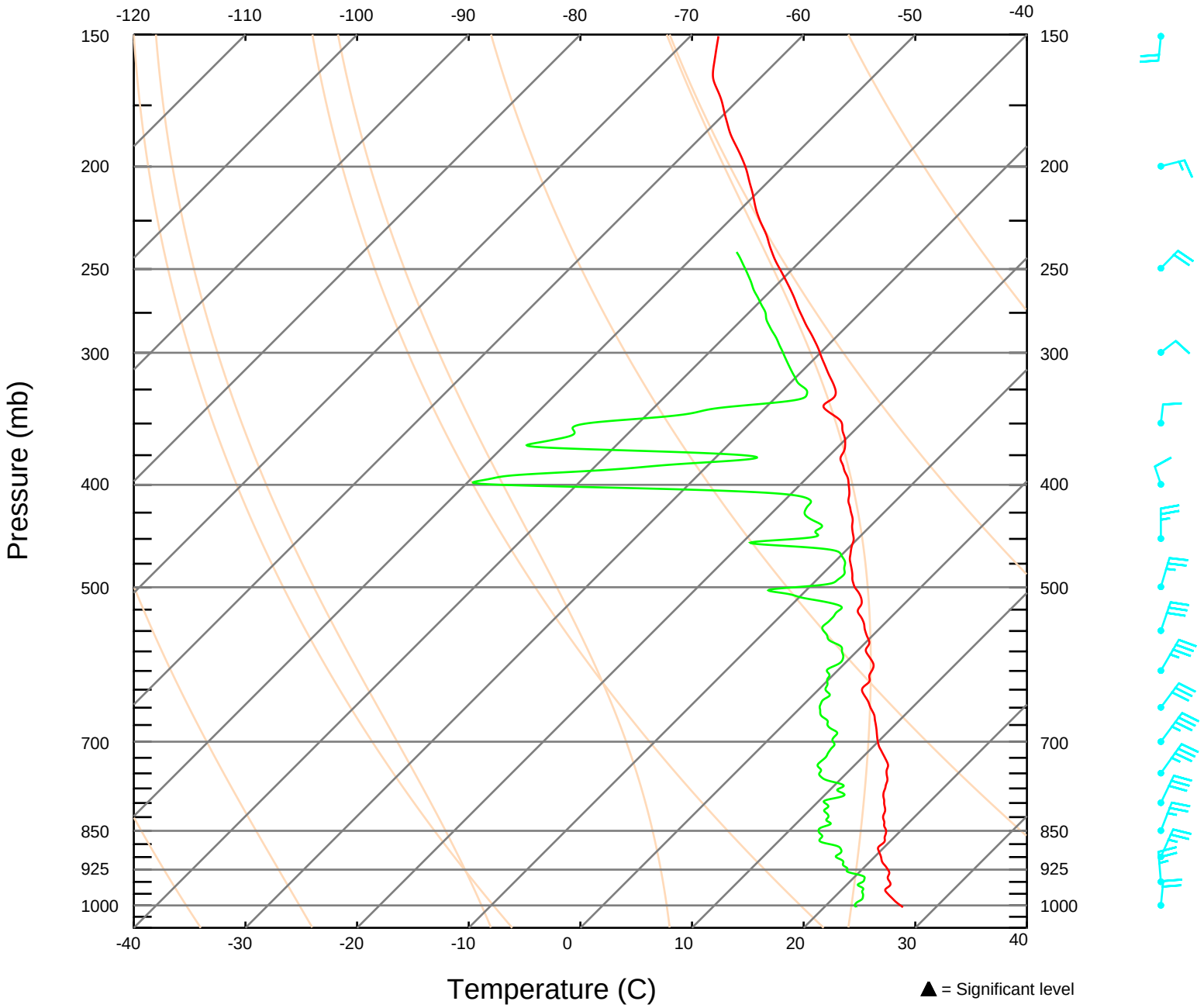

SKEW-T LOG-P DIAGRAM 231219 UTC 6 SEP 2004

Sonde ID: 033415241 12.69 N 58.23 W

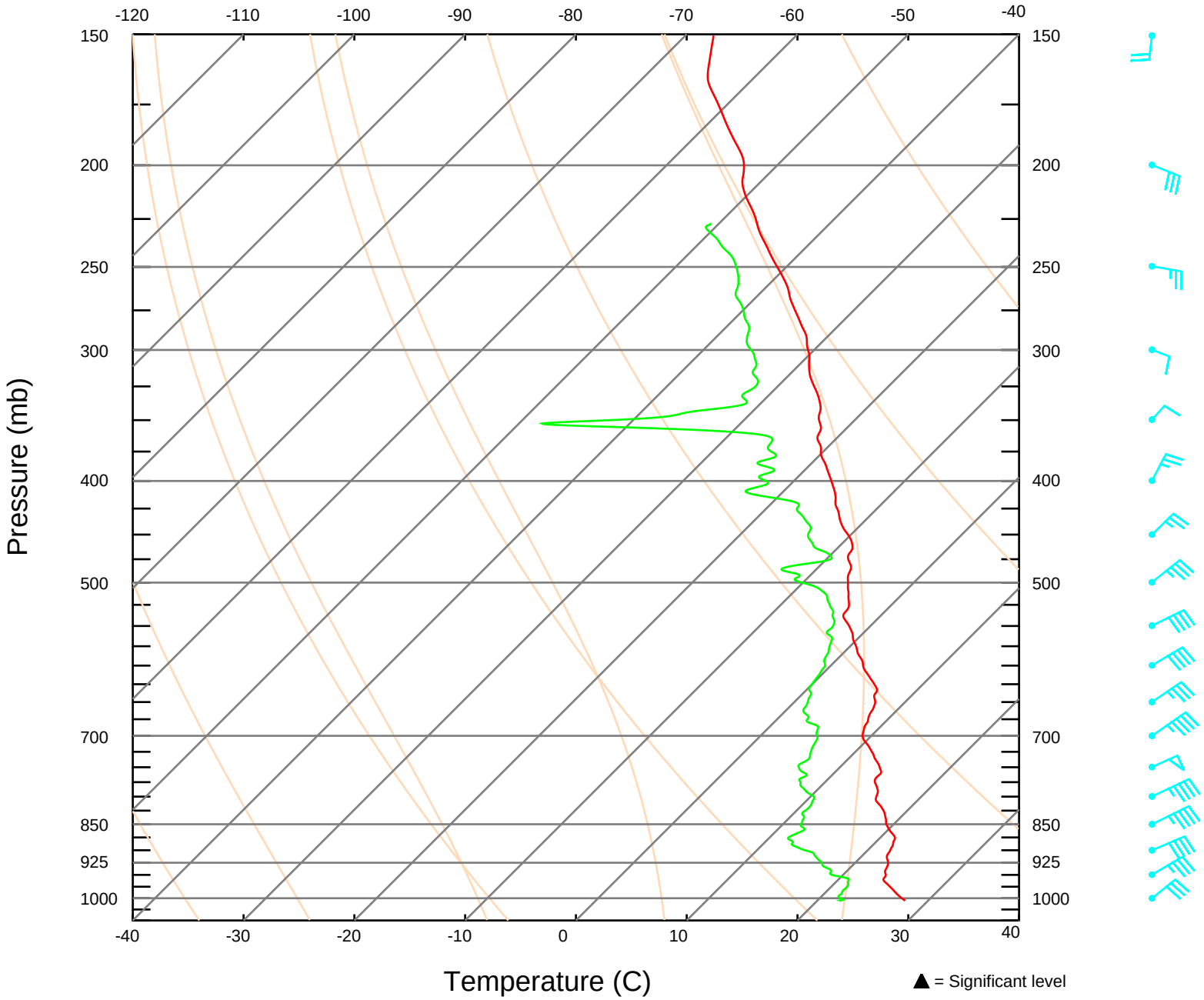

SKEW-T LOG-P DIAGRAM 232549 UTC 6 SEP 2004

Sonde ID: 033118009 14.40 N 58.19 W

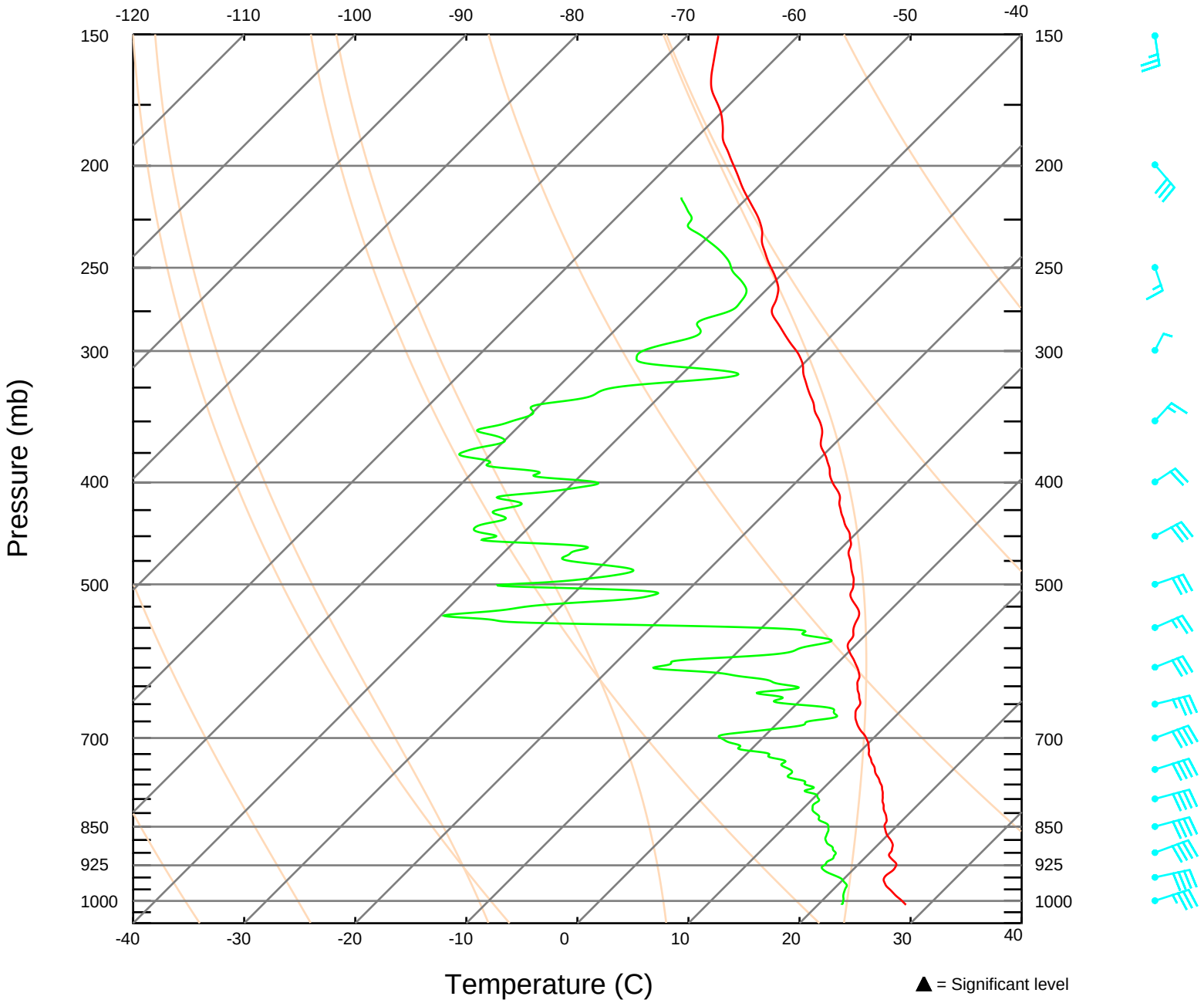

SKEW-T LOG-P DIAGRAM 234002 UTC 6 SEP 2004

Sonde ID: 033118011 15.53 N 56.80 W

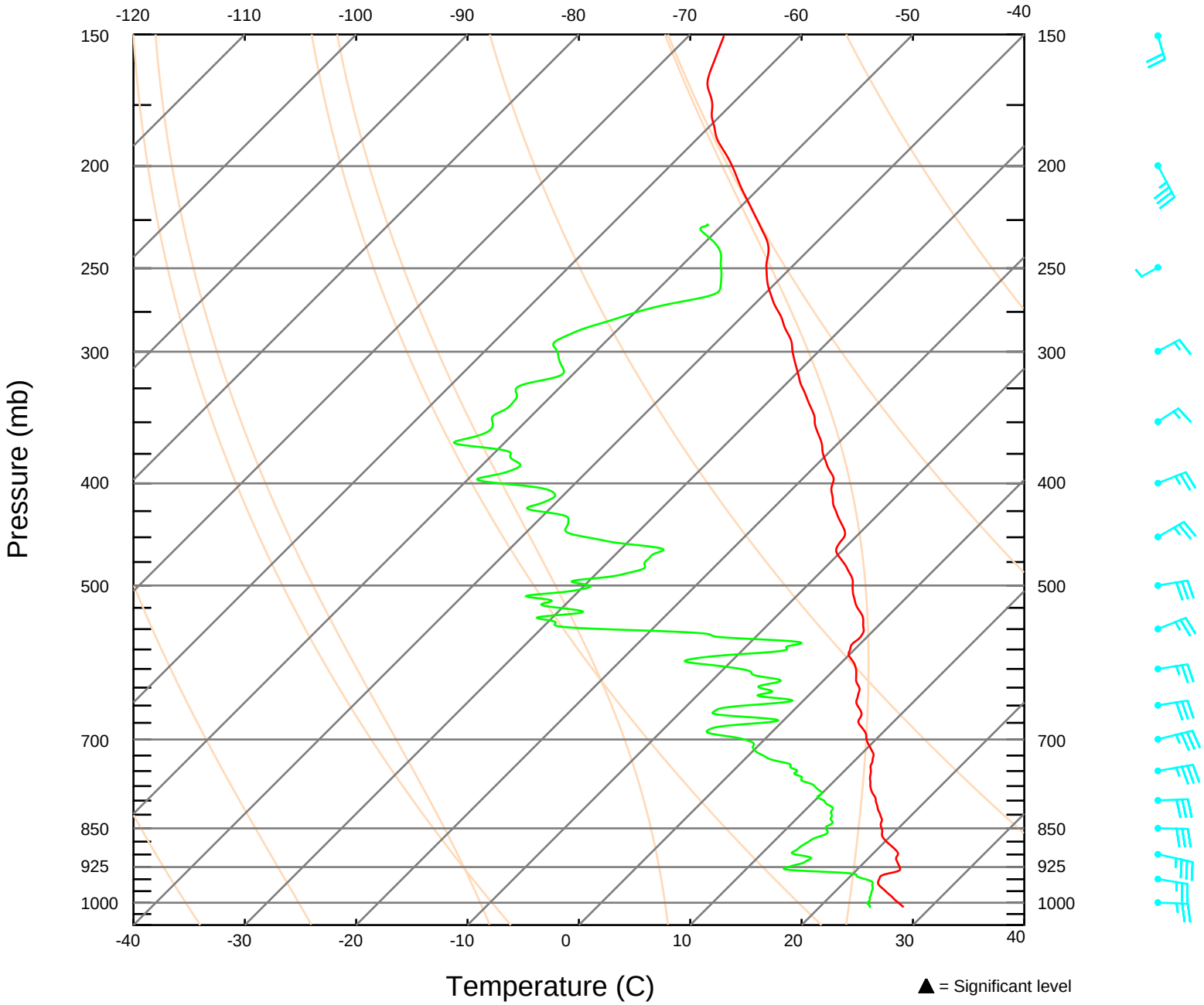

SKEW-T LOG-P DIAGRAM 235043 UTC 6 SEP 2004

Sonde ID: 033048010 16.77 N 57.37 W

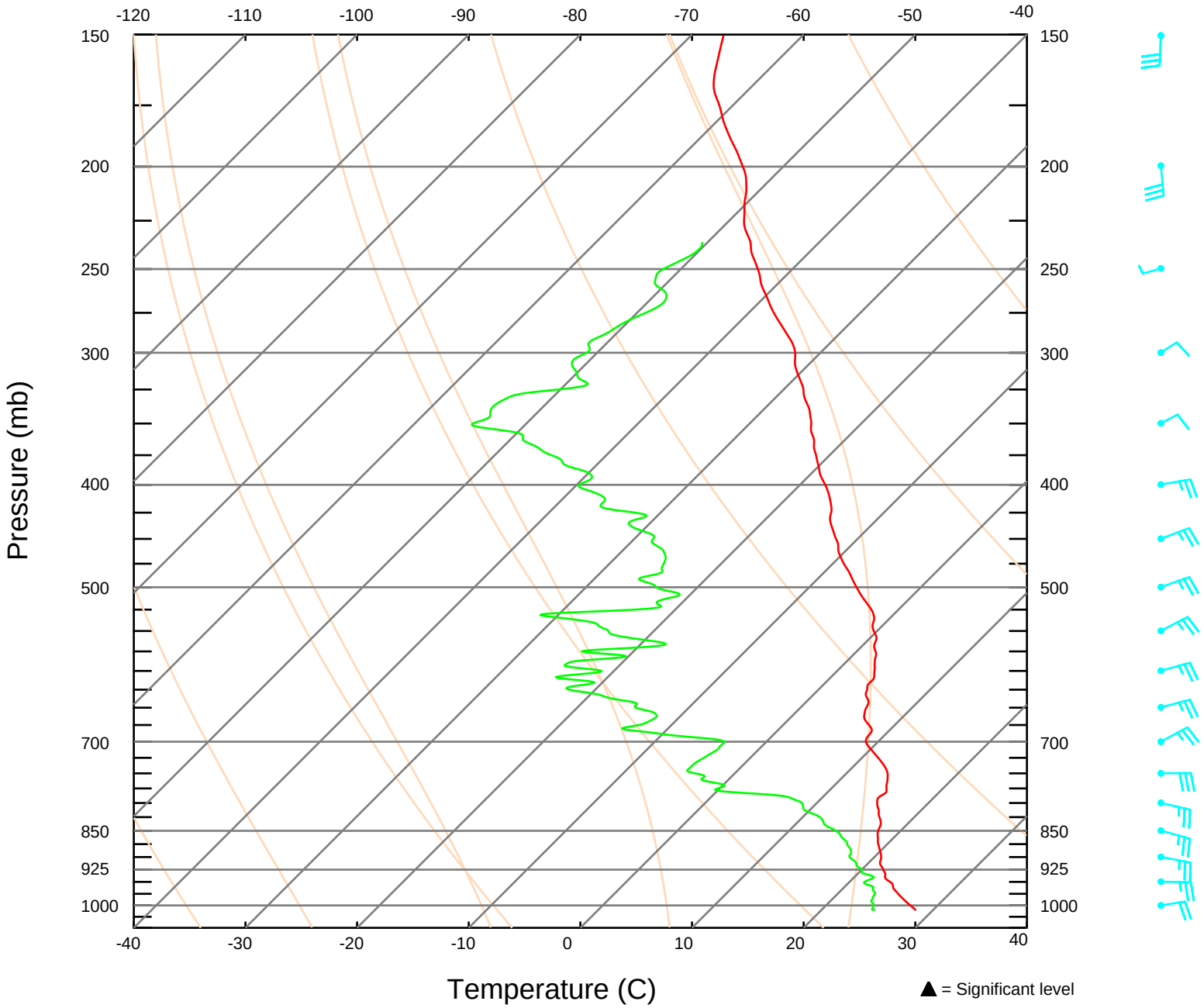

SKEW-T LOG-P DIAGRAM 000116 UTC 7 SEP 2004

Sonde ID: 033048075 17.96 N 58.04 W

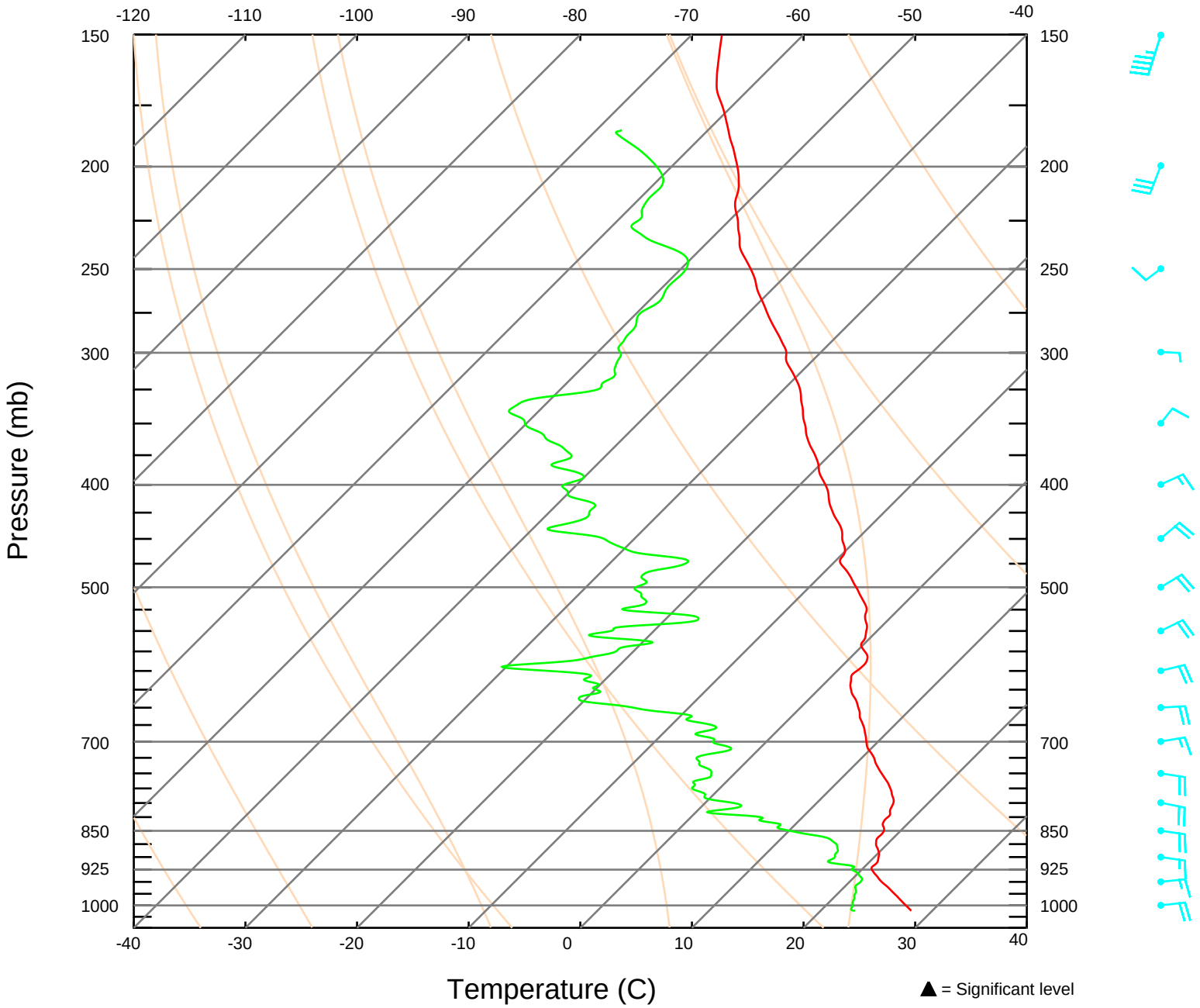

SKEW-T LOG-P DIAGRAM 001949 UTC 7 SEP 2004
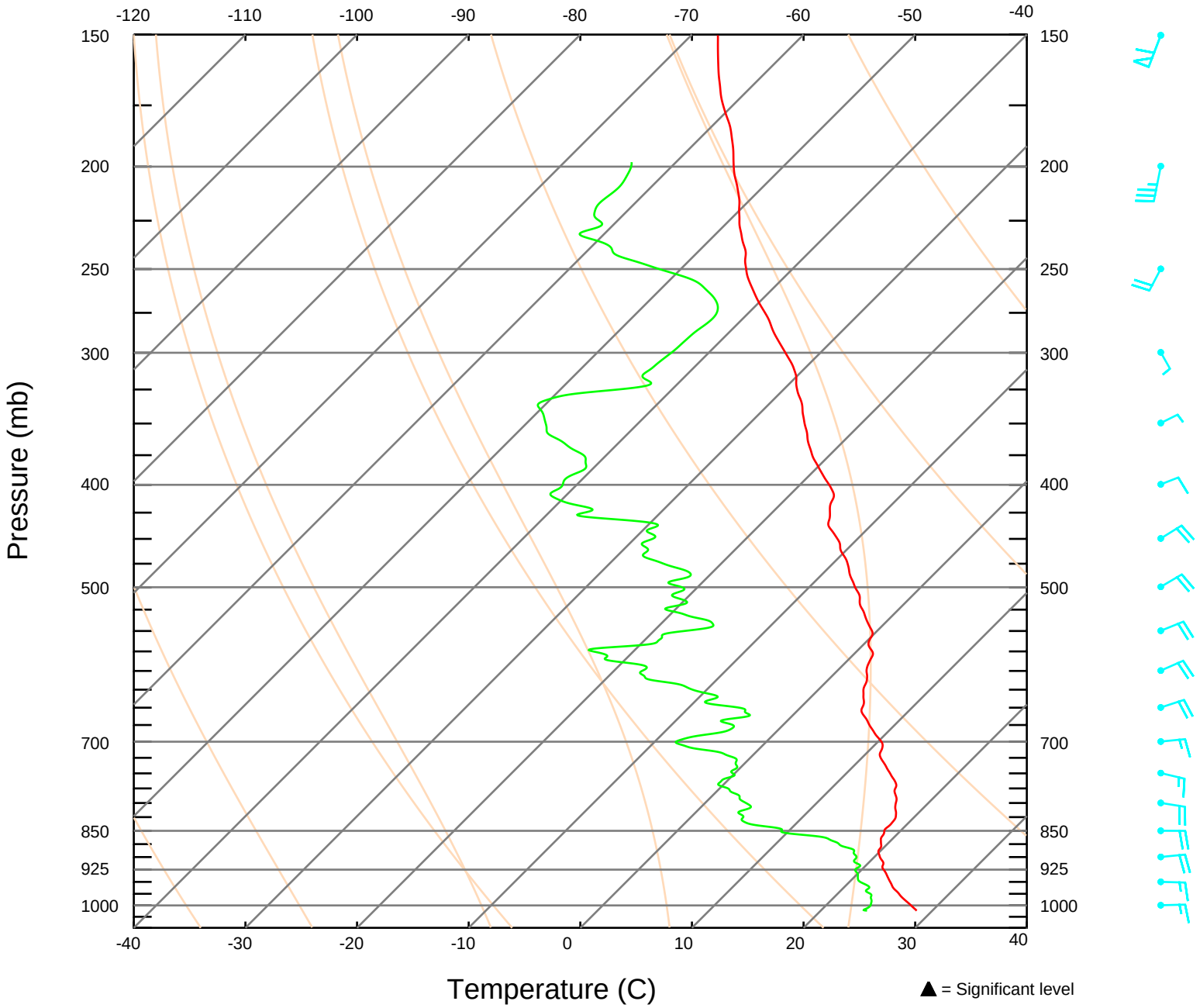
Sonde ID: 032335133 17.95 N 60.25 W