



-79

-80


# IRIS

18

850 mb

Date: 011007

Time: 18-30 UTC



STORM RELATIVE

17

-79

-80

-80

-79

18


18

IRIS

925 mb

Date: 011007

Time: 18-30 UTC



-80

-79

17

STORM RELATIVE

NOAA/ERL/HURRICANE RESEARCH DIVISION

-79


-80

# IRIS

18

Surface

Date: 011007  
Time: 18-30 UTC



17

STORM RELATIVE

-79

-80