

# HUMBERTO

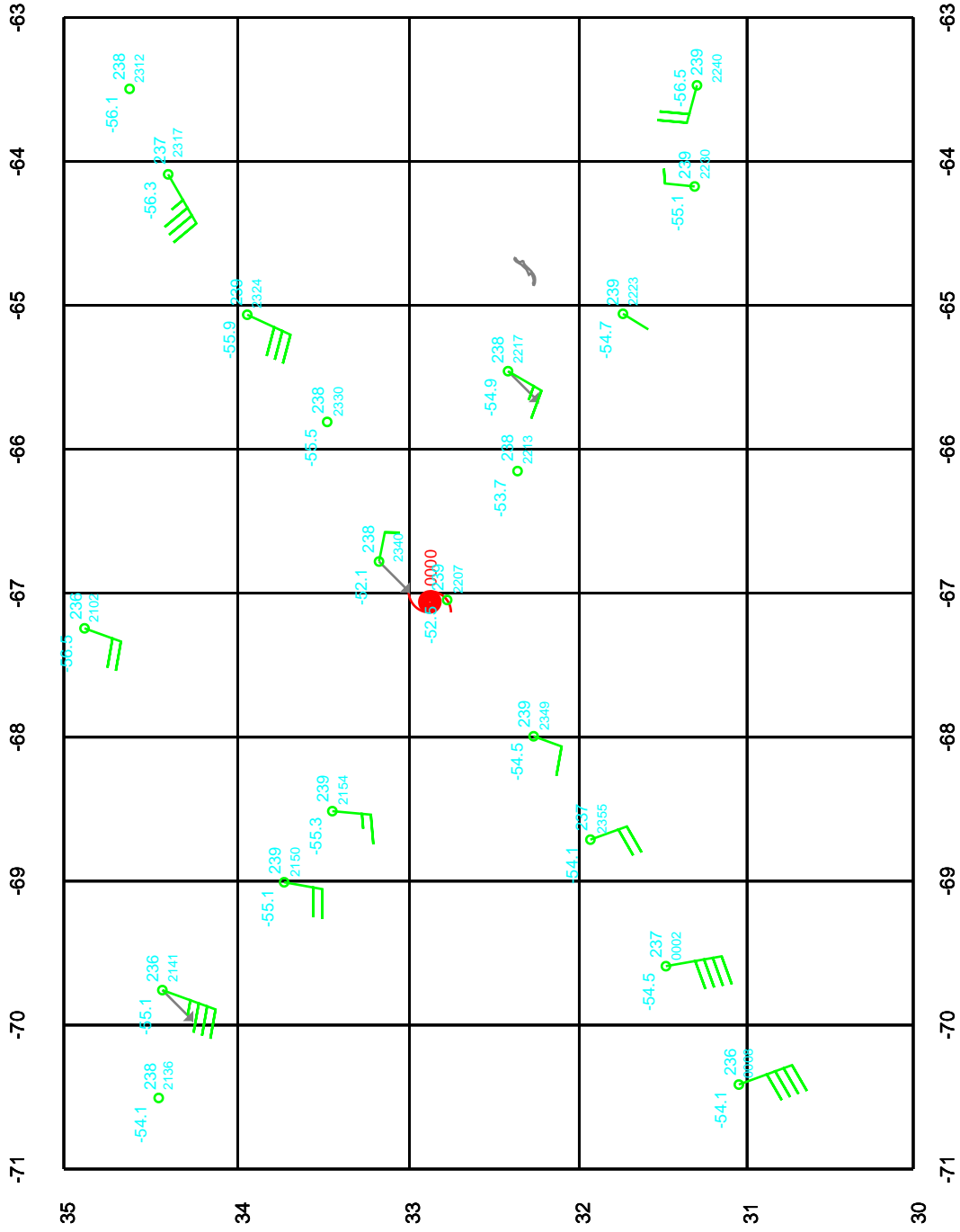
200 mb

Date: 010923

Time: 18-30 UTC

STORM RELATIVE

NOAA/ERL/HURRICANE RESEARCH DIVISION





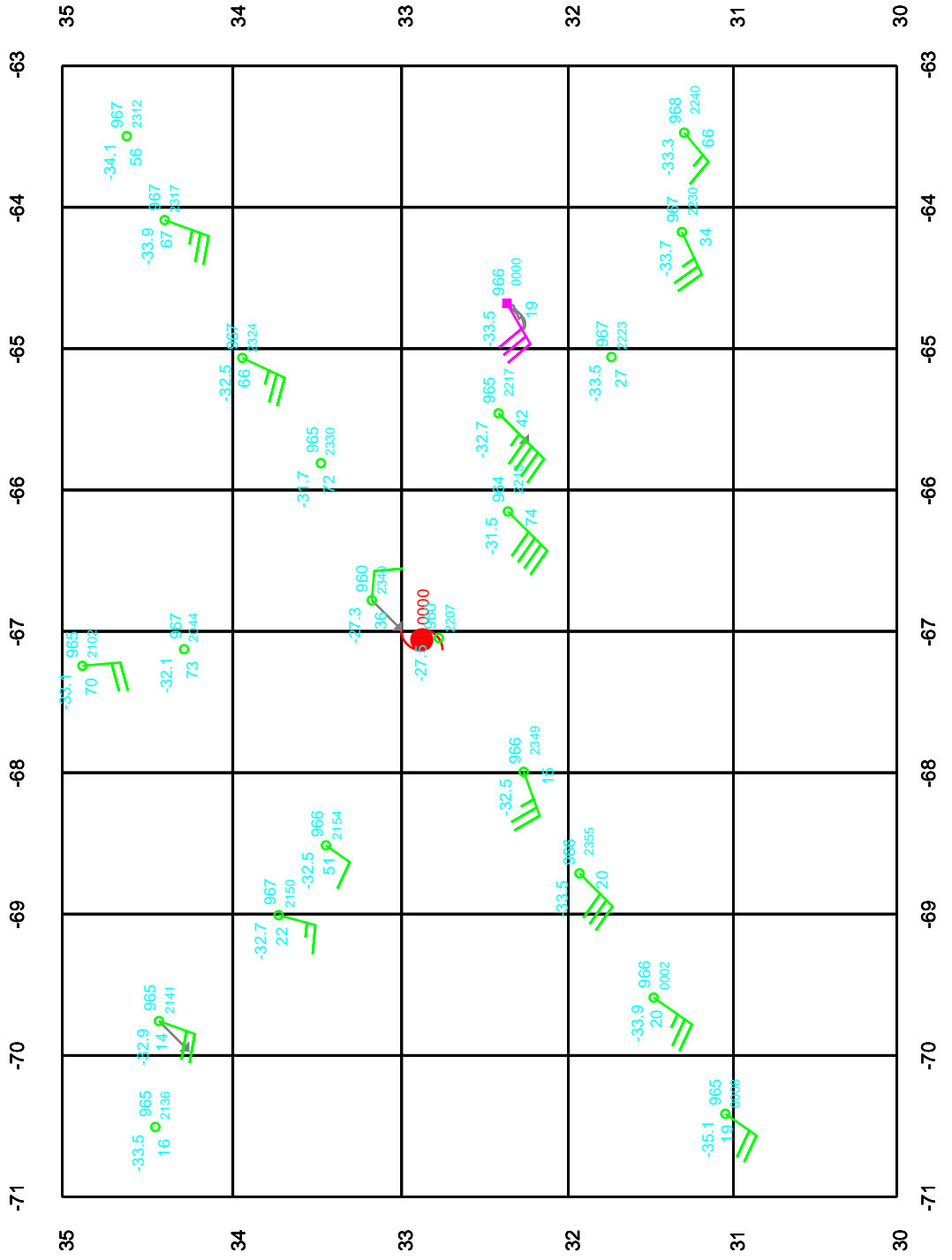
# HUMBERTO

300 mb

Date: 010923  
Time: 18-30 UTC

STORM RELATIVE

NOAA/ERL/HURRICANE RESEARCH DIVISION



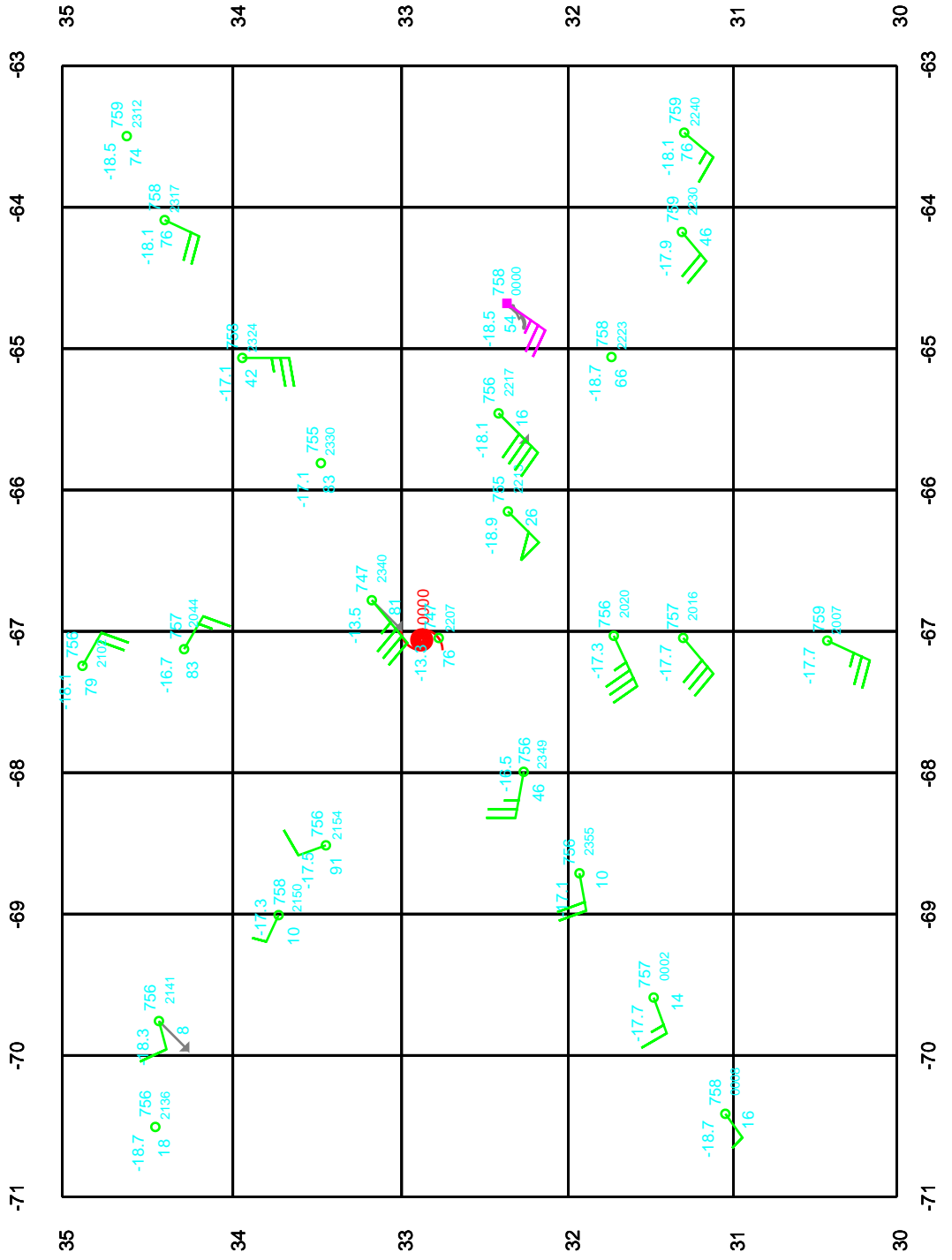
# HUMBERTO

400 mb

Date: 010923  
Time: 18-30 UTC

STORM RELATIVE

NOAA/ERL/HURRICANE RESEARCH DIVISION



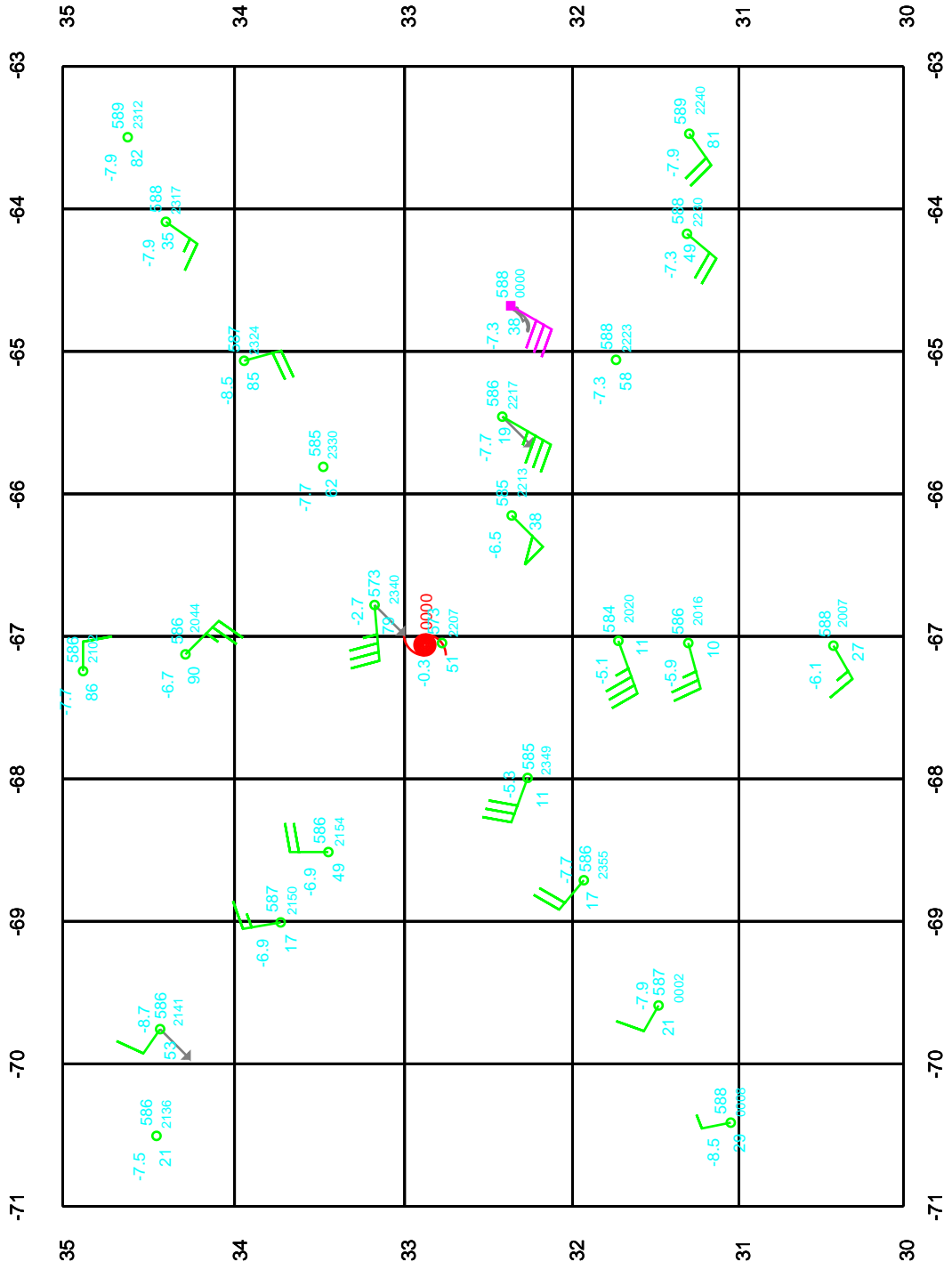
# HUMBERTO

500 mb

Date: 010923  
Time: 18-30 UTC

STORM RELATIVE

NOAA/ERL/HURRICANE RESEARCH DIVISION



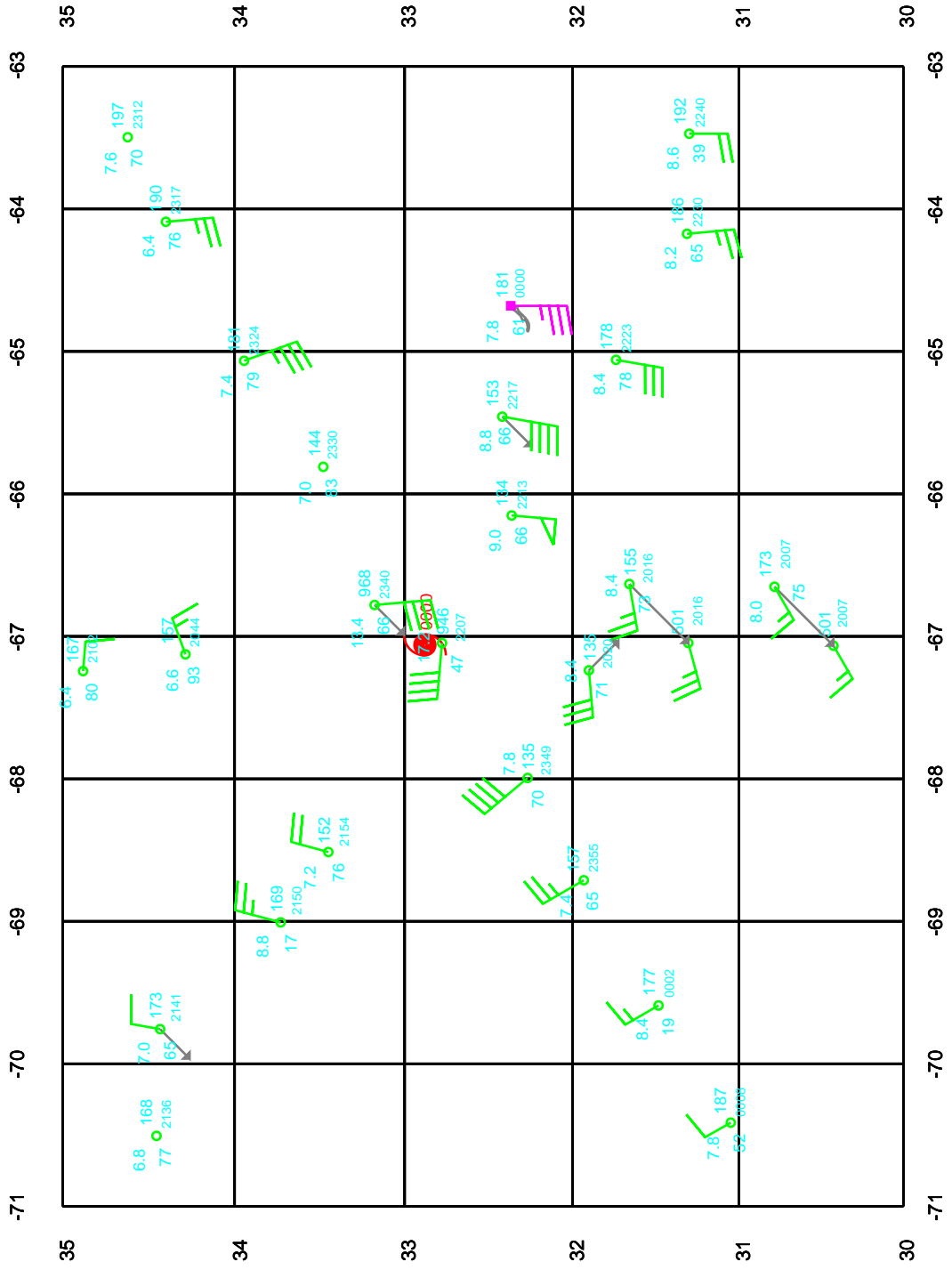
# HUMBERTO

700 mb

Date: 010923  
Time: 18-30 UTC

STORM RELATIVE

NOAA/ERL/HURRICANE RESEARCH DIVISION



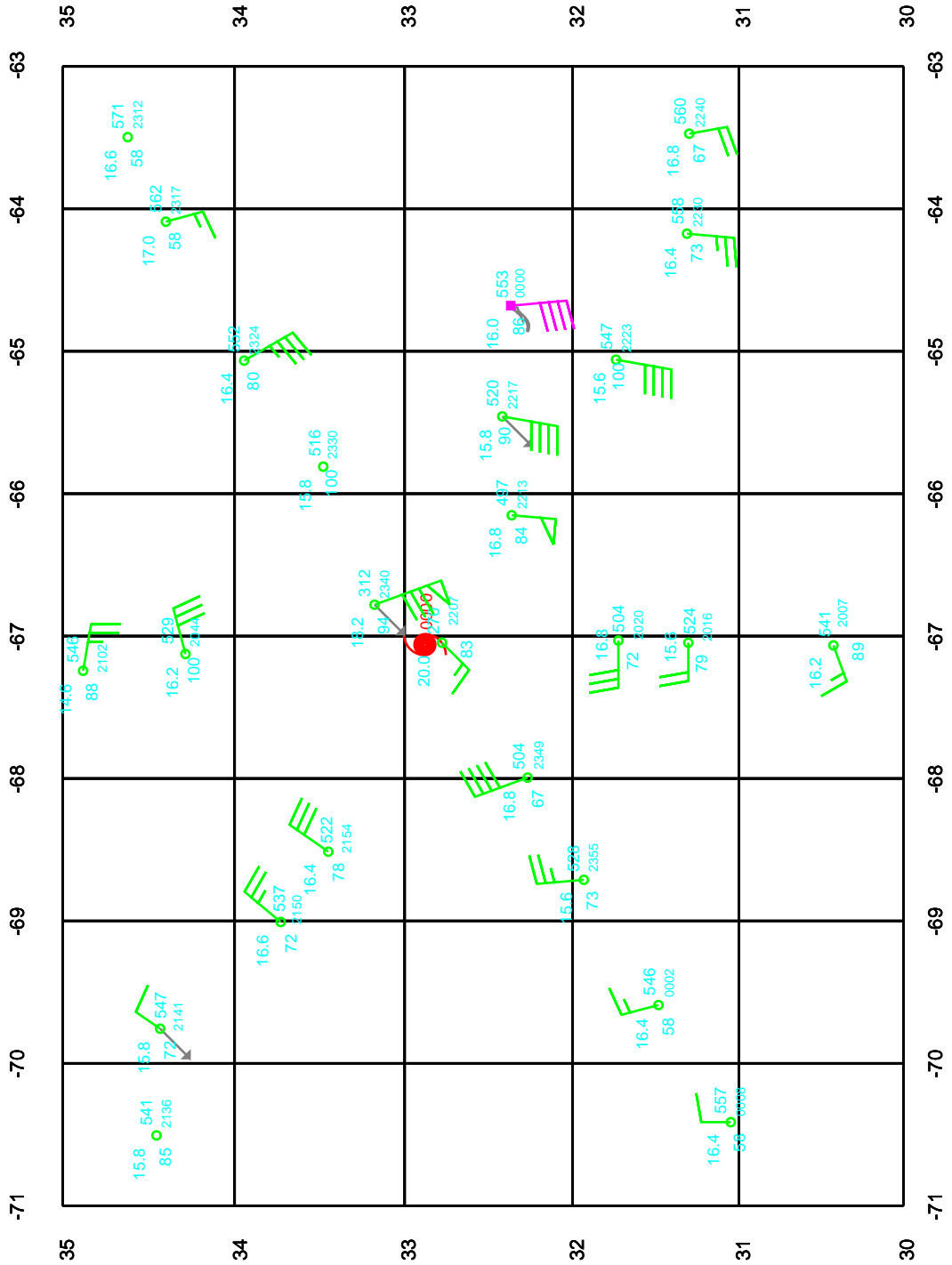
# HUMBERTO

850 mb

Date: 010923  
Time: 18-30 UTC

STORM RELATIVE

NOAA/ERL/HURRICANE RESEARCH DIVISION



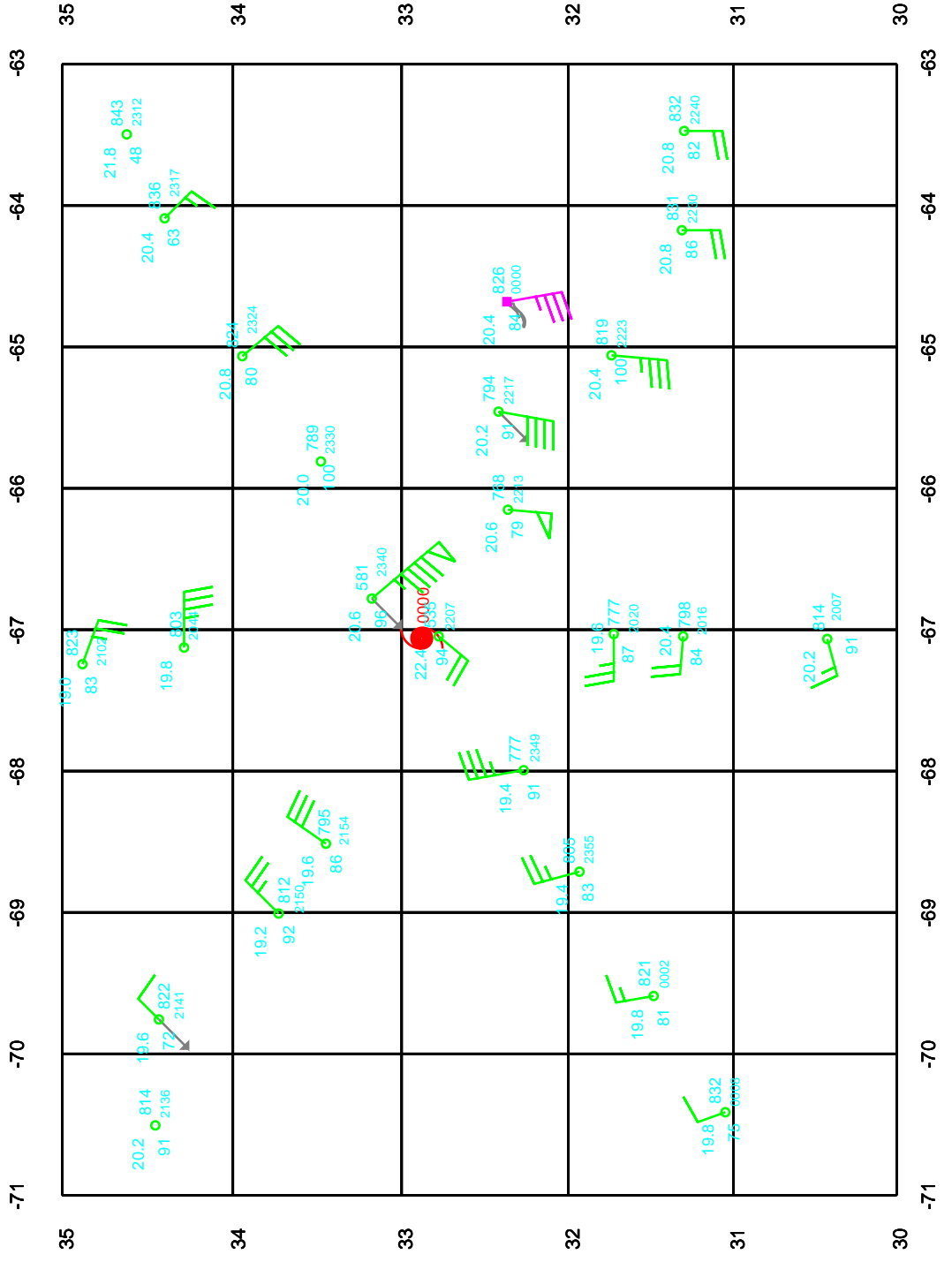
# HUMBERTO

925 mb

Date: 010923  
Time: 18-30 UTC

## STORM RELATIVE

NOAA/ERL/HURRICANE RESEARCH DIVISION





# HUMBERTO

Surface

Date: 010923  
Time: 18-30 UTC

STORM RELATIVE

