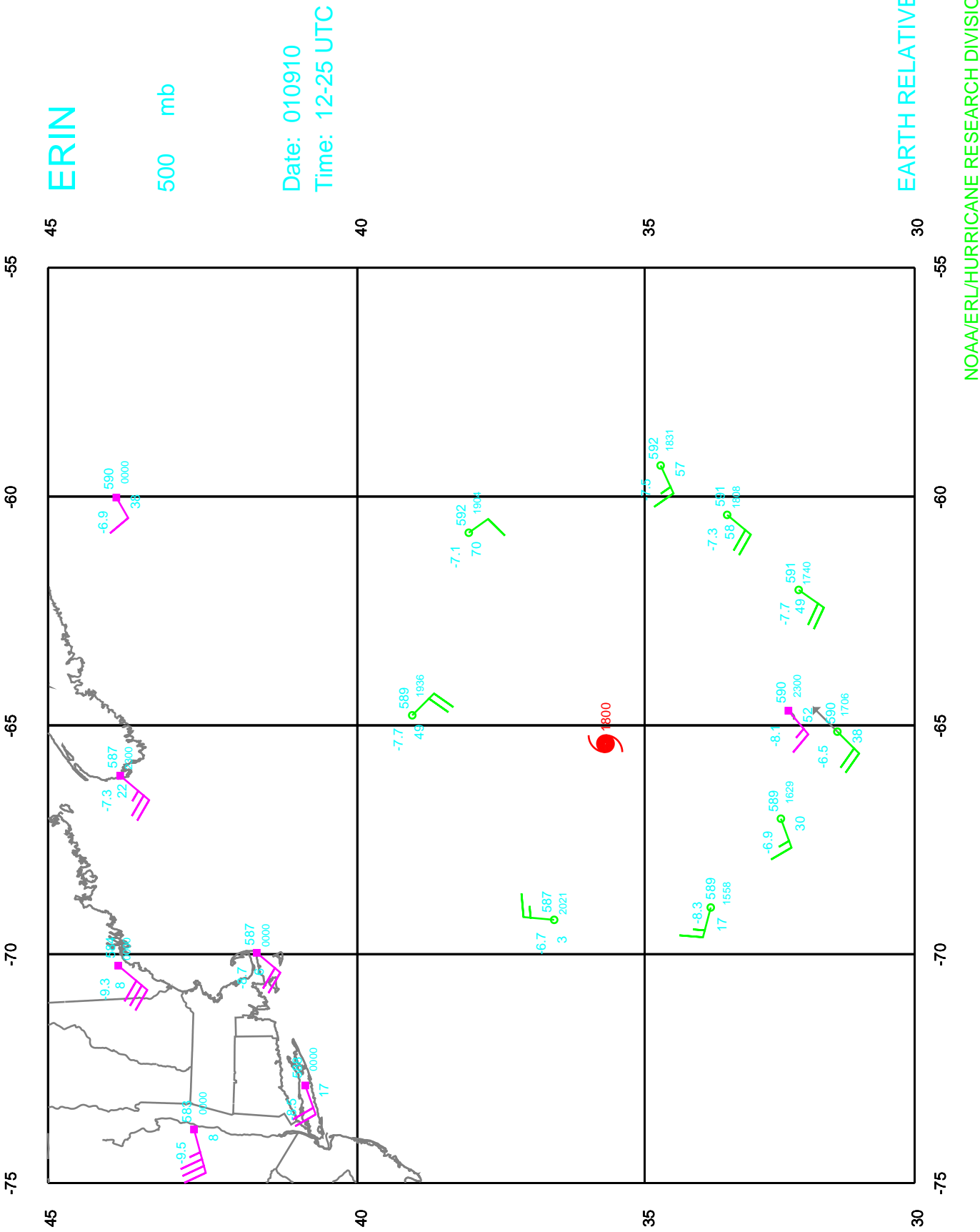


# ERIN

500 mb

Date: 010910  
Time: 12-25 UTC

EARTH RELATIVE



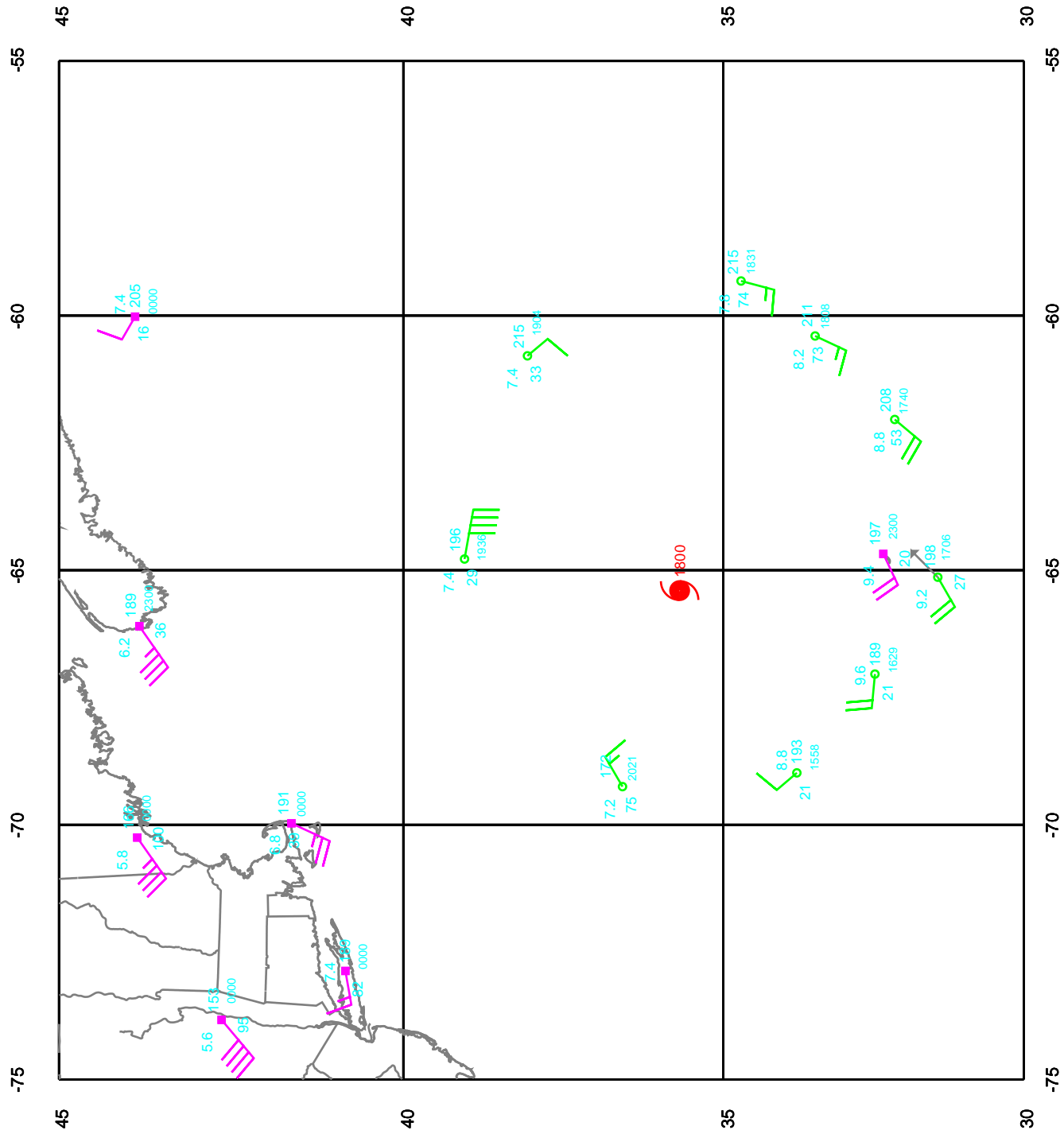
ERIN

700 mb

Date: 010910  
Time: 12-25 UTC

EARTH RELATIVE

NOAA/ERL/HURRICANE RESEARCH DIVISION

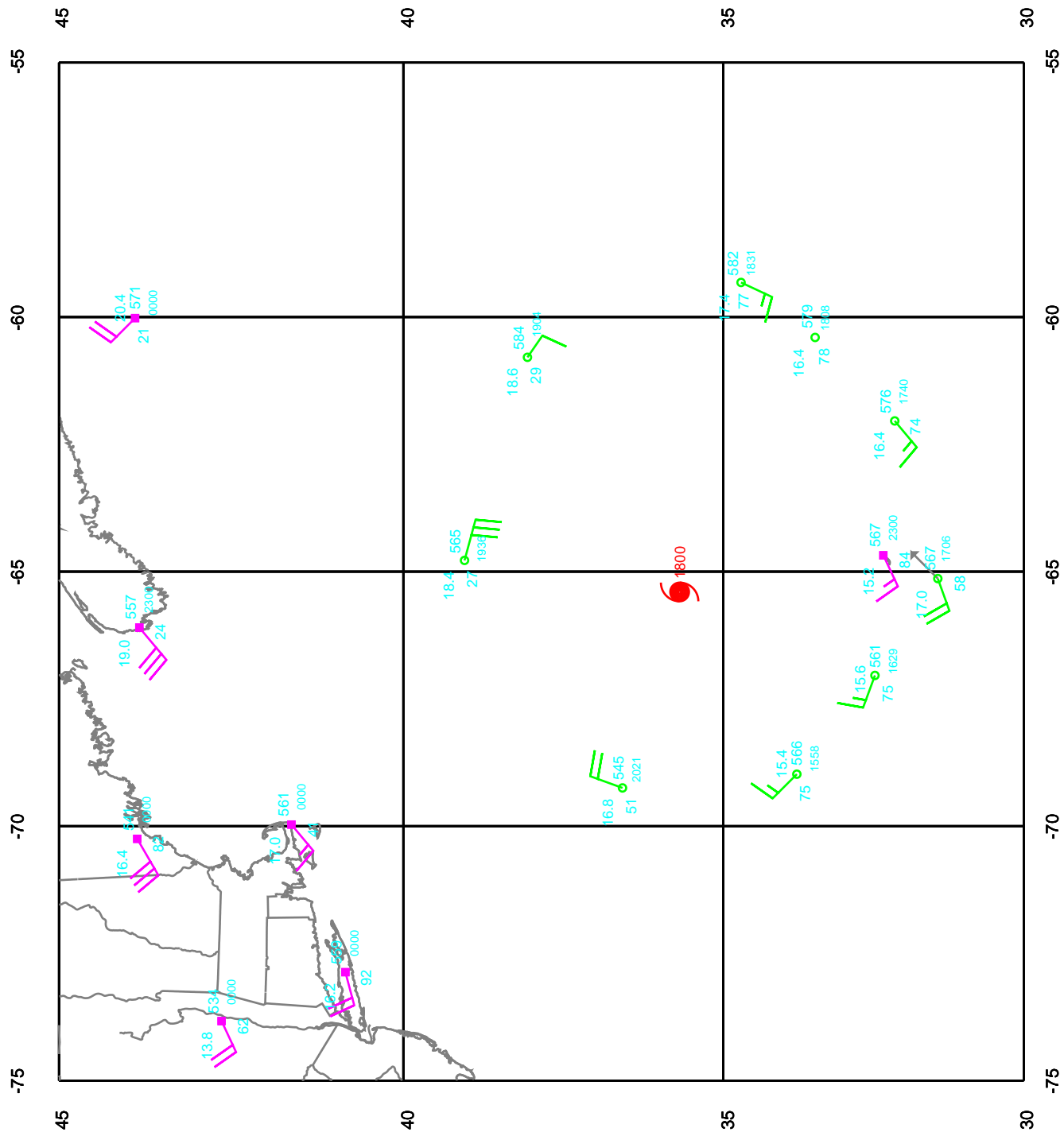


ERIN

850 mb

Date: 010910  
Time: 12-25 UTC

EARTH RELATIVE



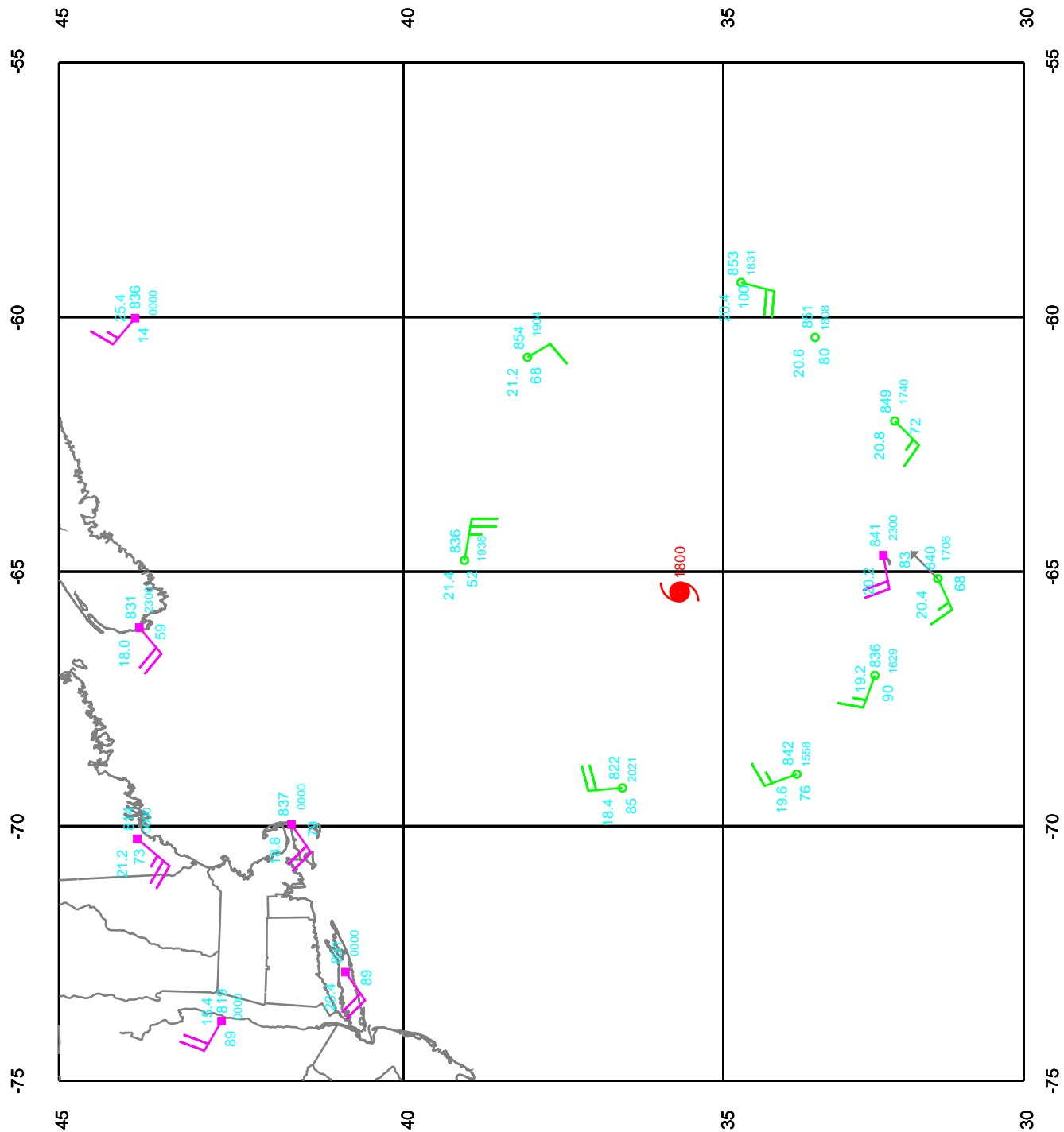
ERIN

925 mb

Date: 010910  
Time: 12-25 UTC

EARTH RELATIVE

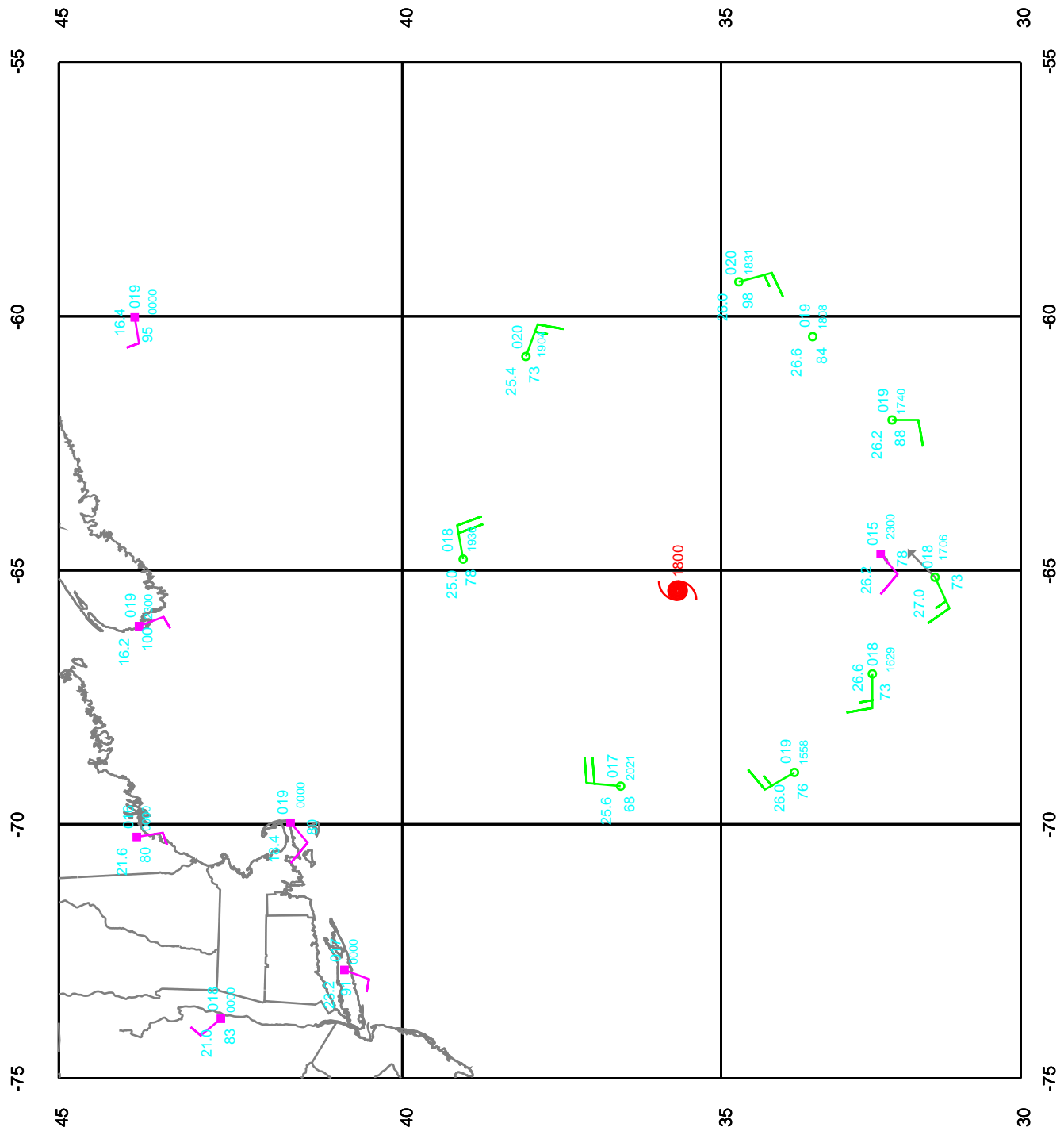
NOAA/ERL/HURRICANE RESEARCH DIVISION



# ERIN

Surface

Date: 010910  
Time: 12-25 UTC



EARTH RELATIVE