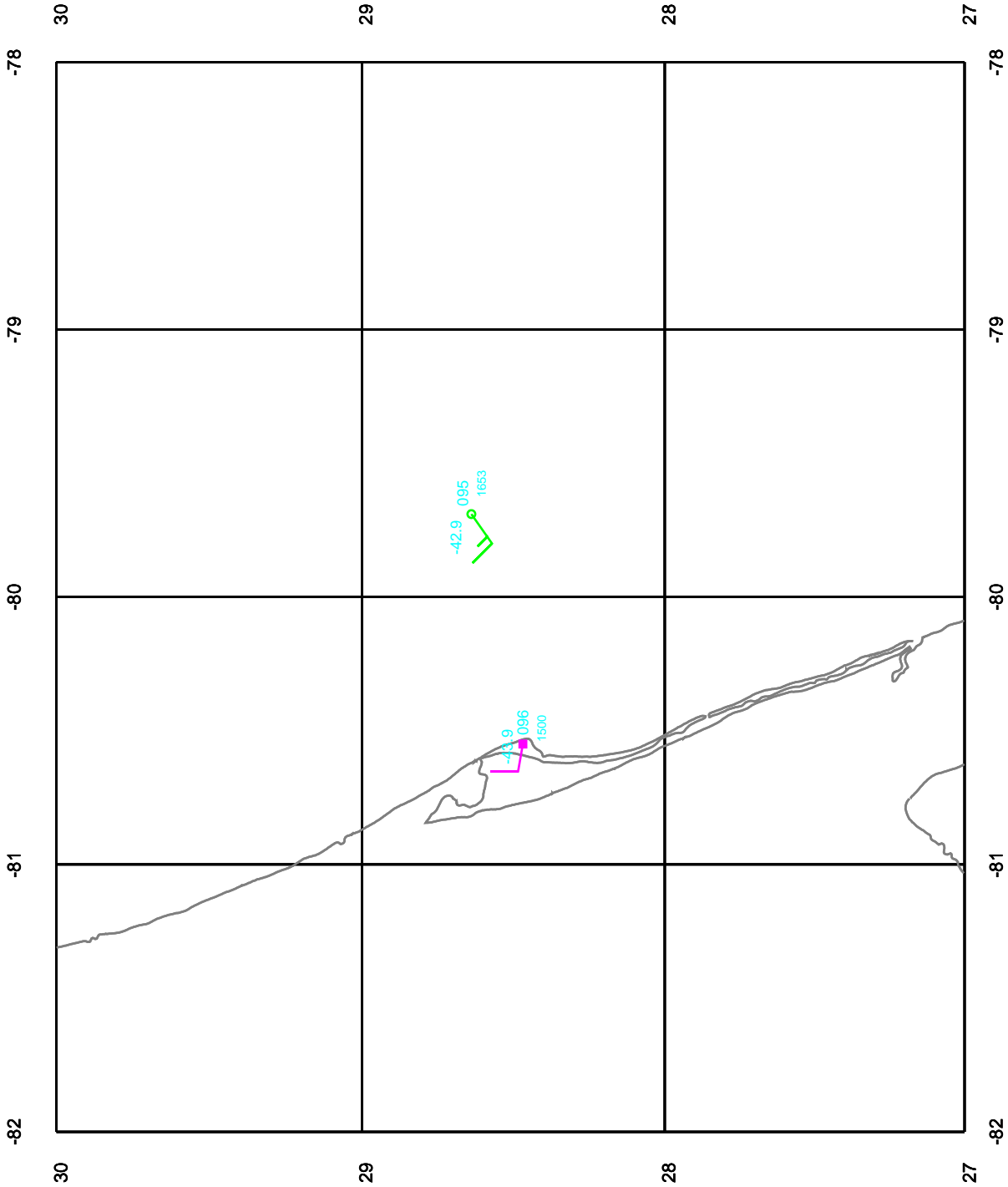


BUOY/TEST

250 mb

Date: 010825
Time: 12-24 UTC

EARTH RELATIVE

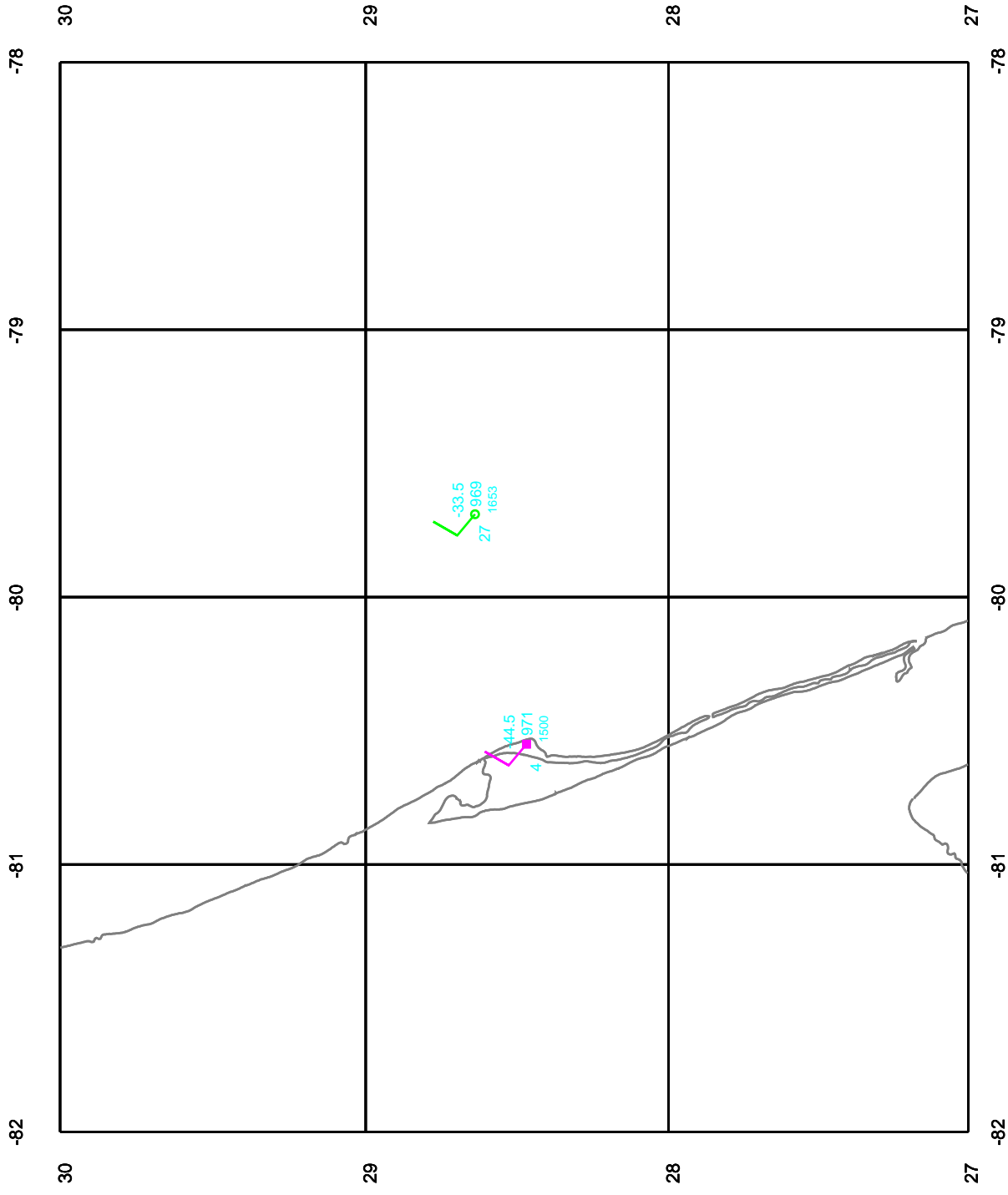


BUOY/TEST

300 mb

Date: 010825
Time: 12-24 UTC

EARTH RELATIVE

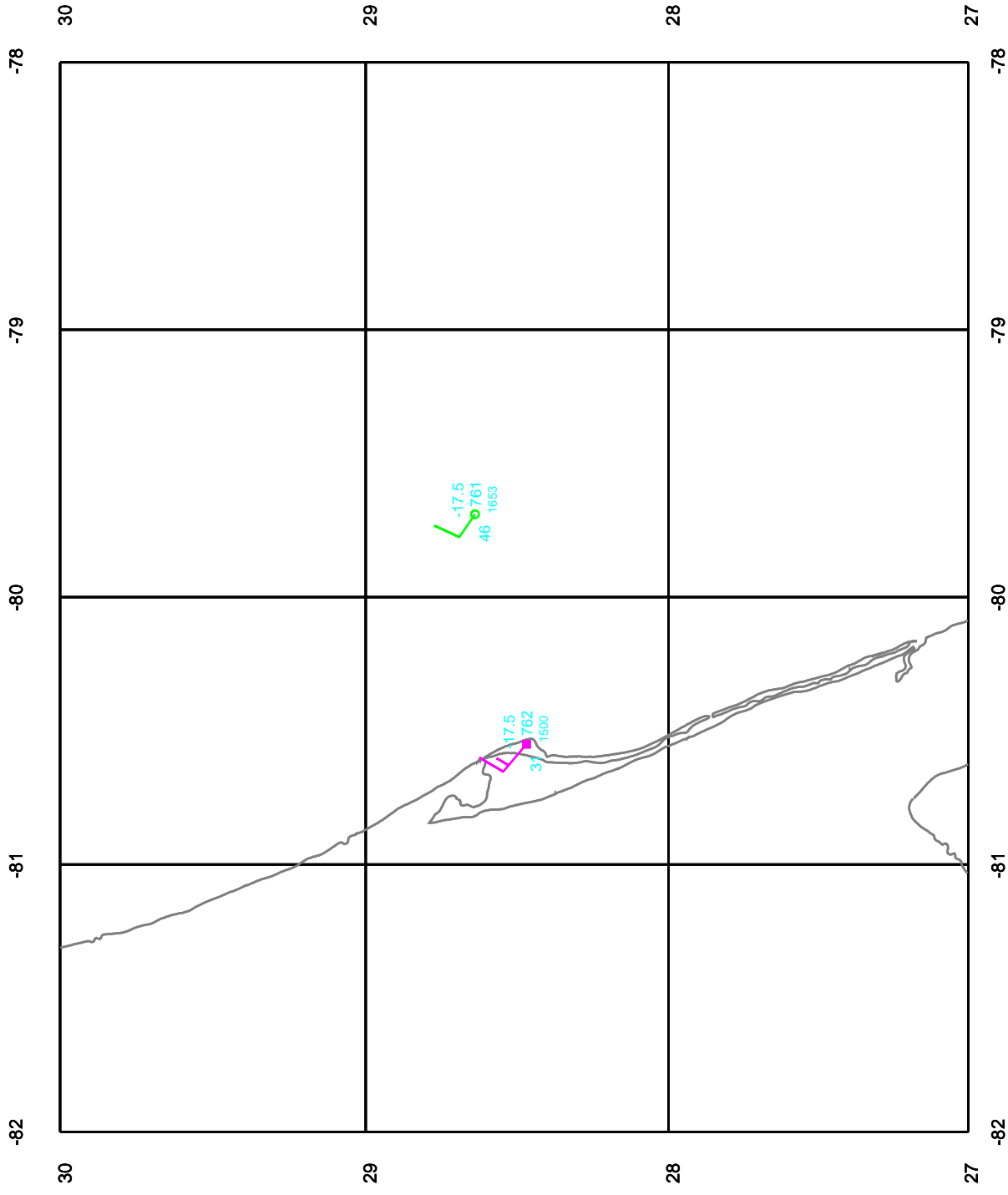


BUOY/TEST

400 mb

Date: 010825
Time: 12-24 UTC

EARTH RELATIVE

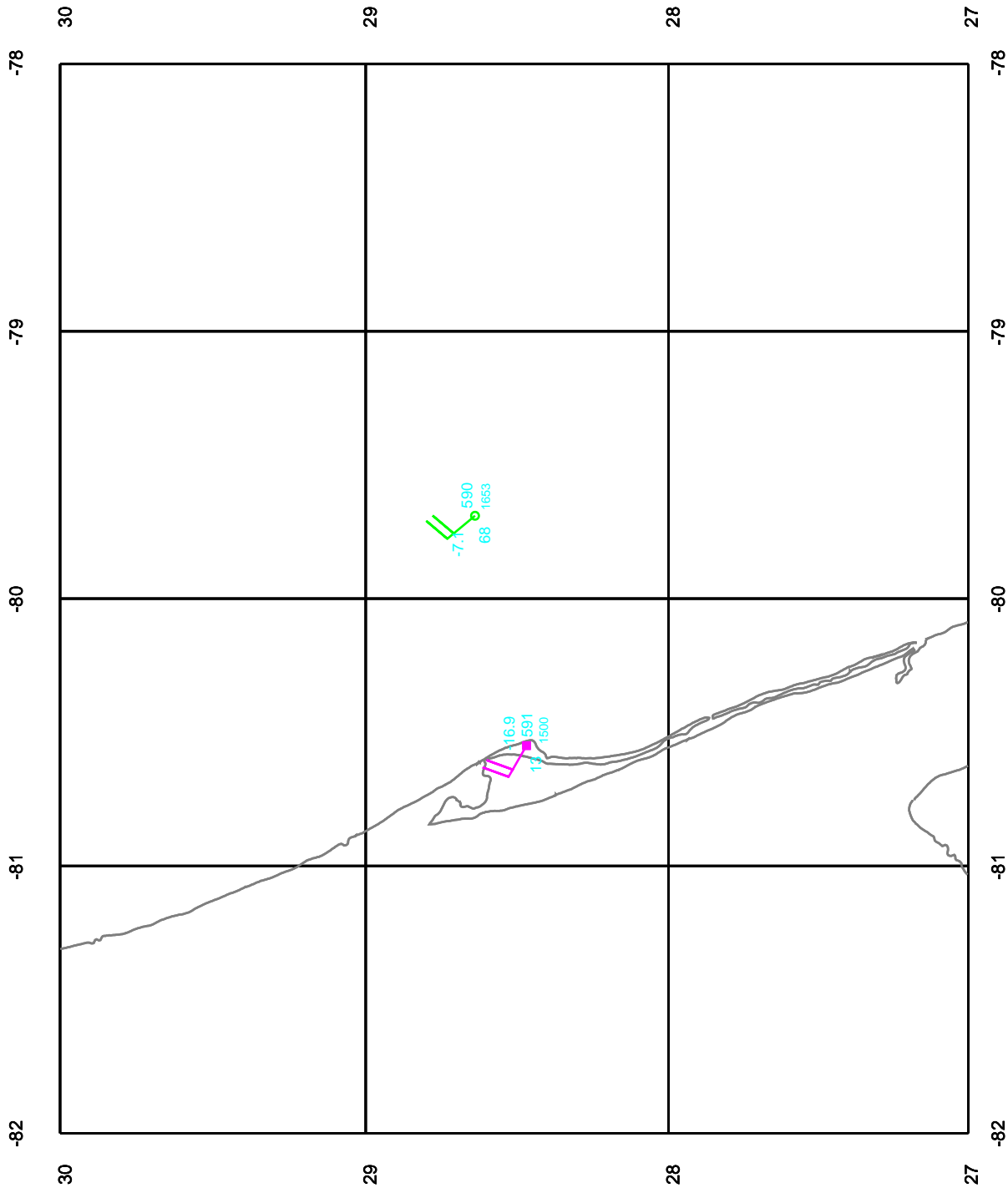


BUOY/TEST

500 mb

Date: 010825
Time: 12-24 UTC

EARTH RELATIVE



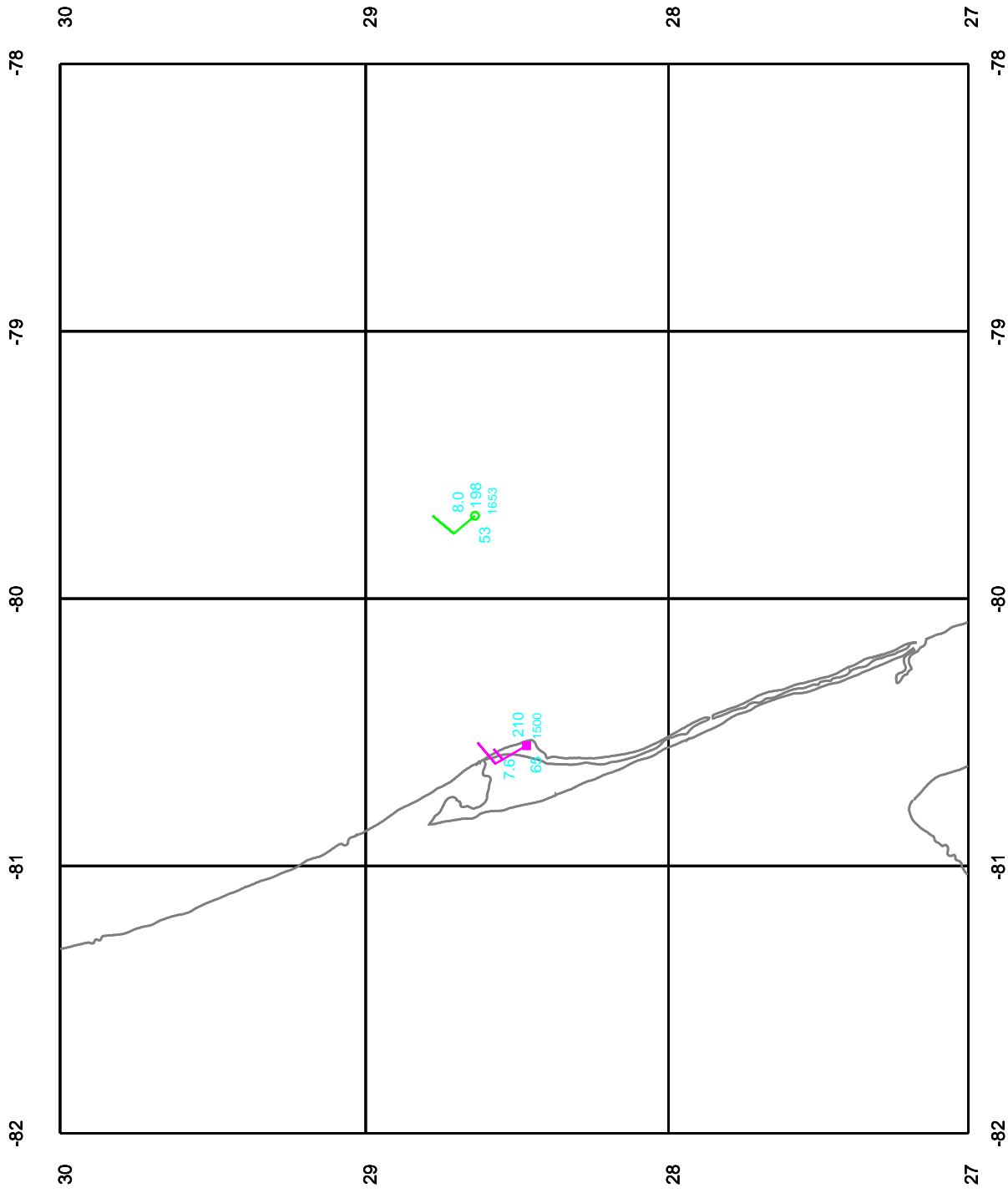
BUOY/TEST

700 mb

Date: 010825
Time: 12-24 UTC

EARTH RELATIVE

NOAA/ERL/HURRICANE RESEARCH DIVISION

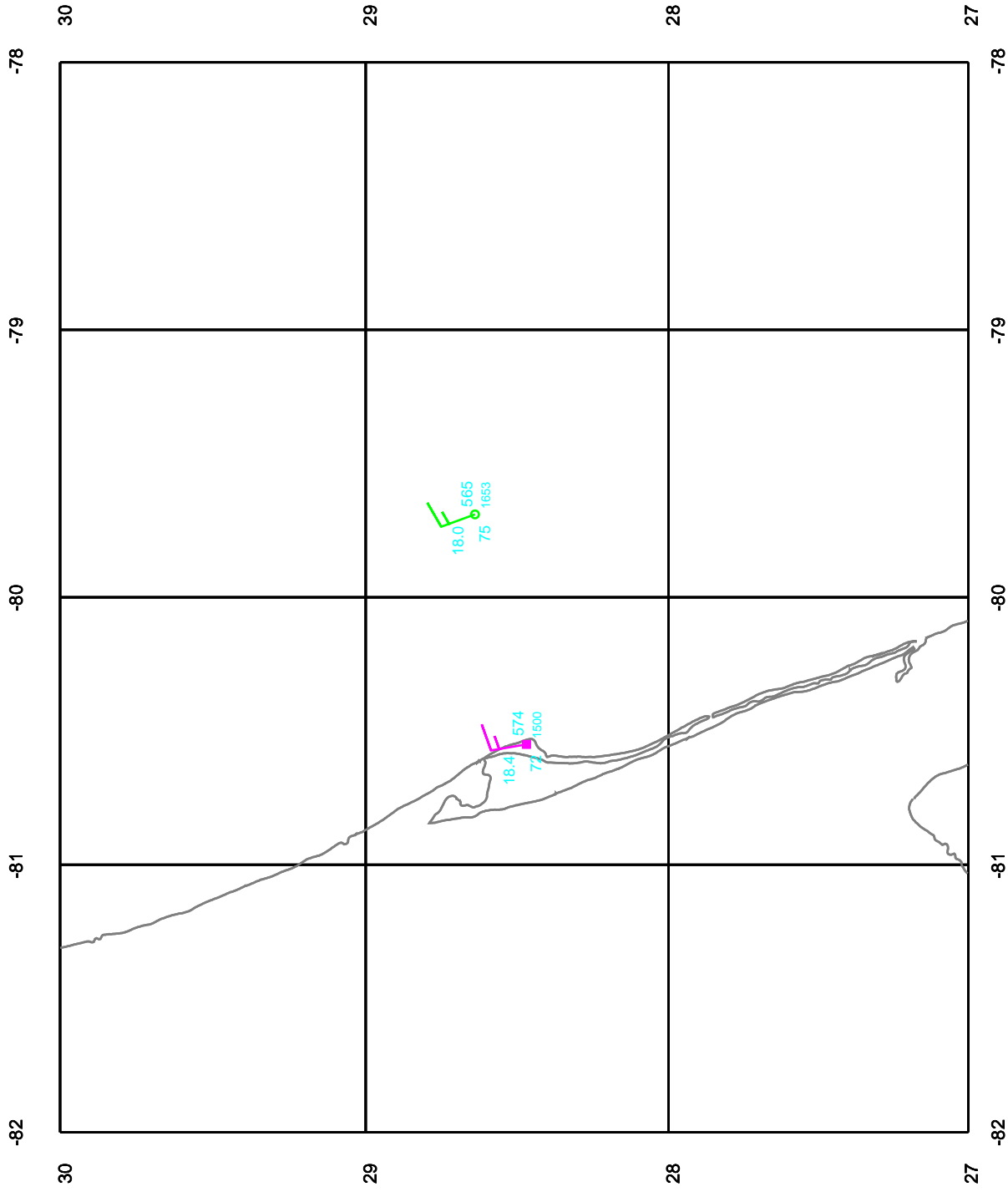


BUOY/TEST

850 mb

Date: 010825
Time: 12-24 UTC

EARTH RELATIVE

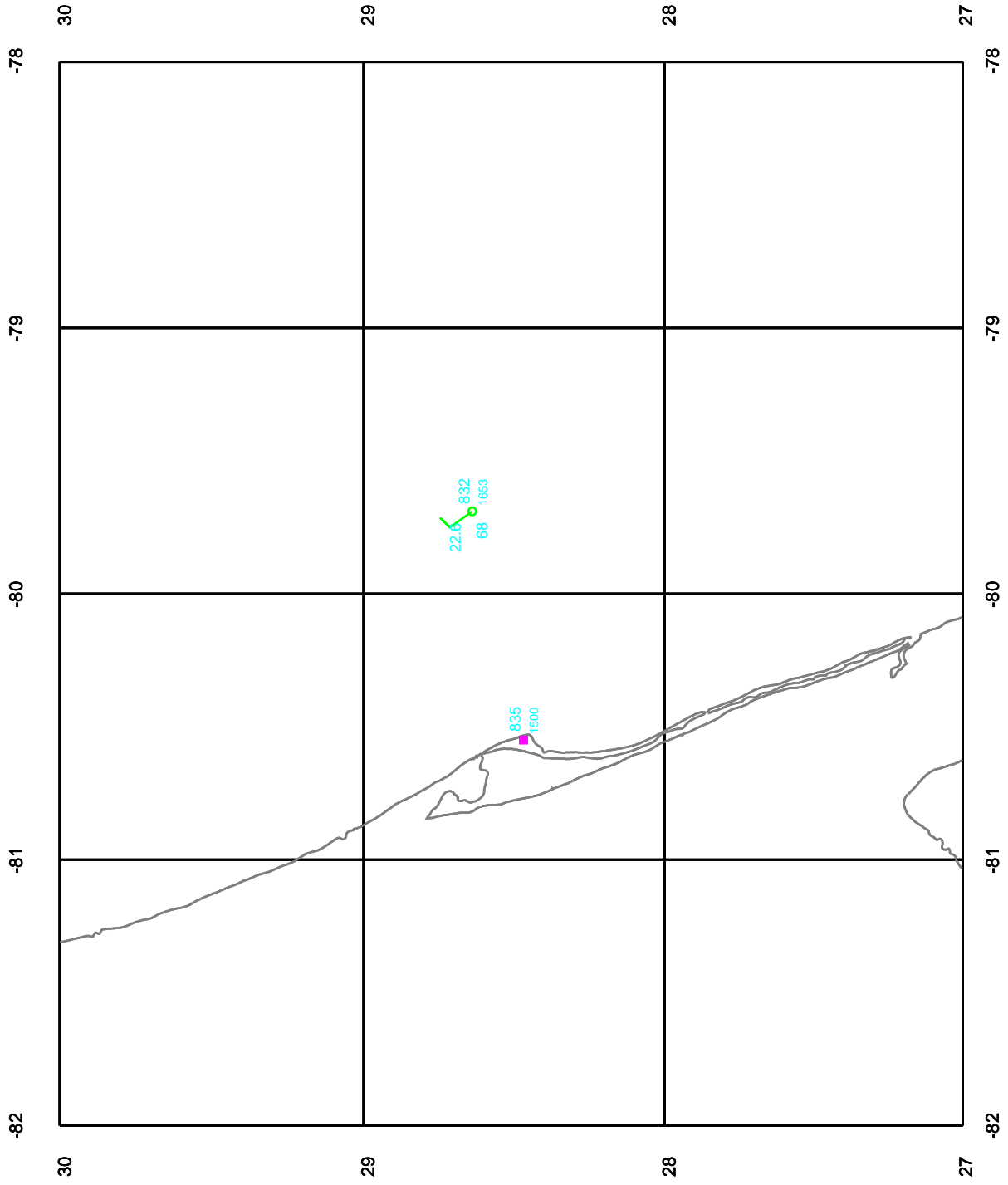


BUOY/TEST

925 mb

Date: 010825
Time: 12-24 UTC

EARTH RELATIVE



BUOY/TEST

Surface

Date: 010825
Time: 12-24 UTC

EARTH RELATIVE

