

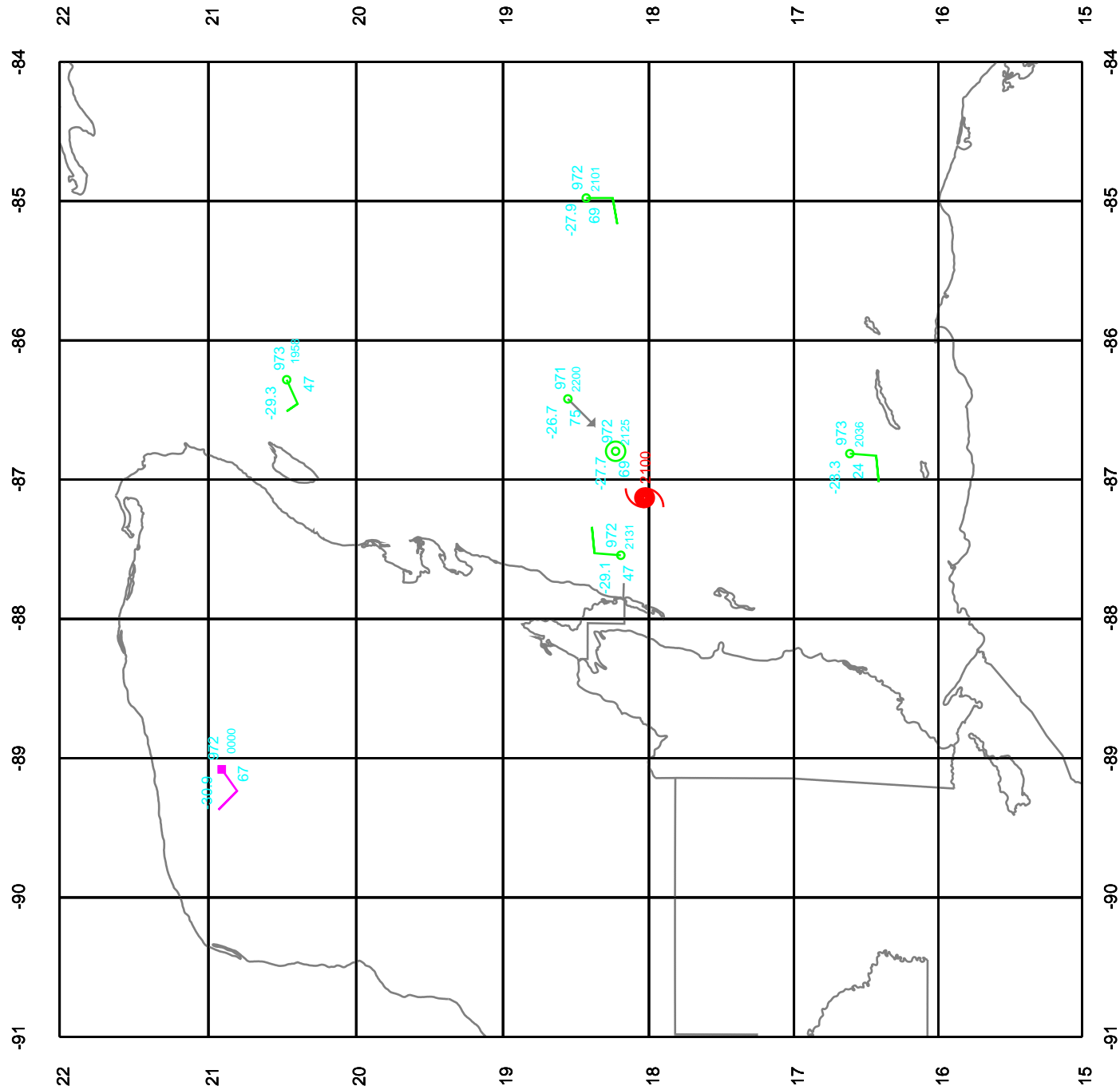
CHANTAL

300 mb

Date: 010820
Time: 18-26 UTC

STORM RELATIVE

NOAA/ERL/HURRICANE RESEARCH DIVISION



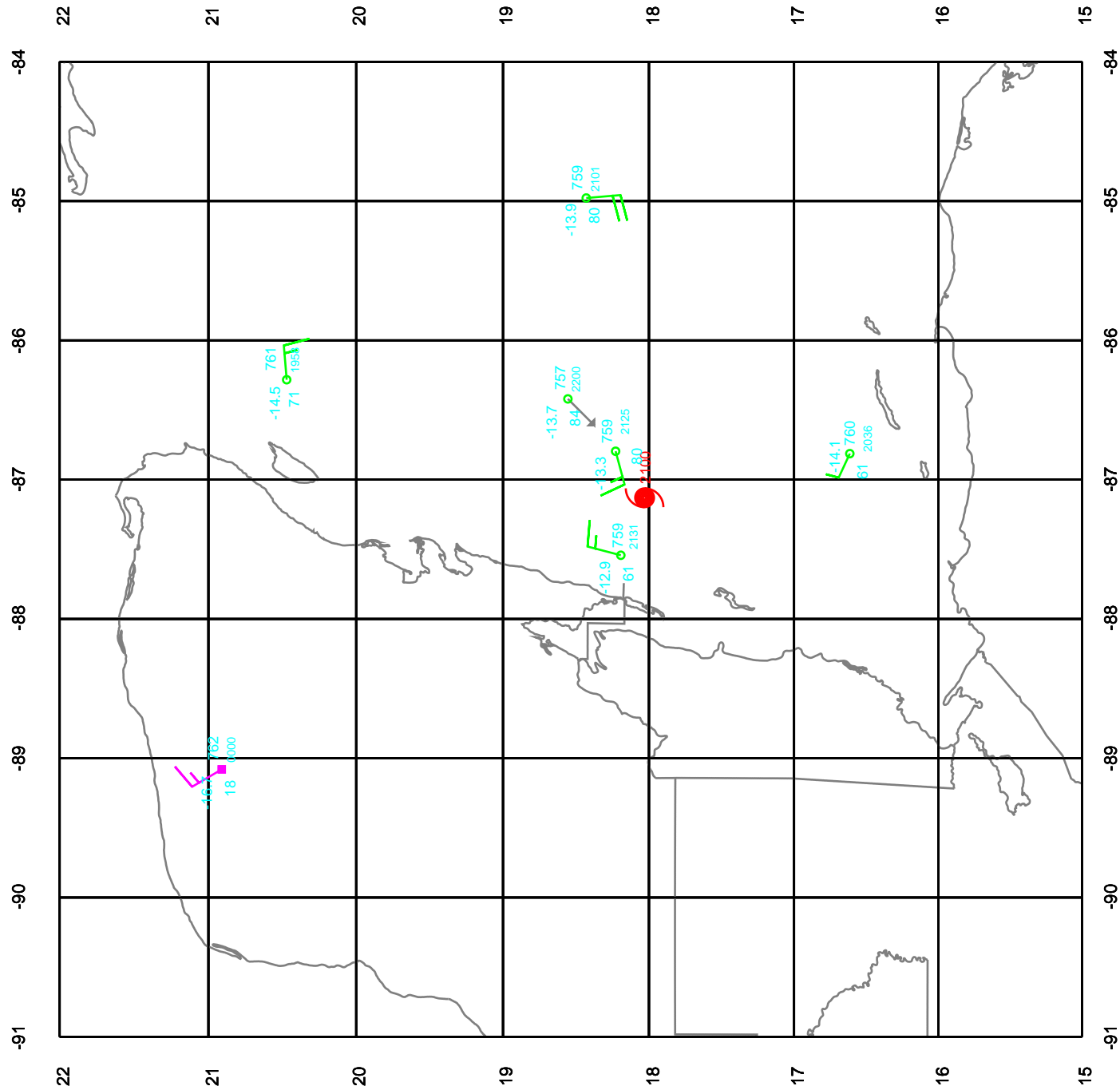
CHANTAL

400 mb

Date: 010820
Time: 18-26 UTC

STORM RELATIVE

NOAA/ERL/HURRICANE RESEARCH DIVISION



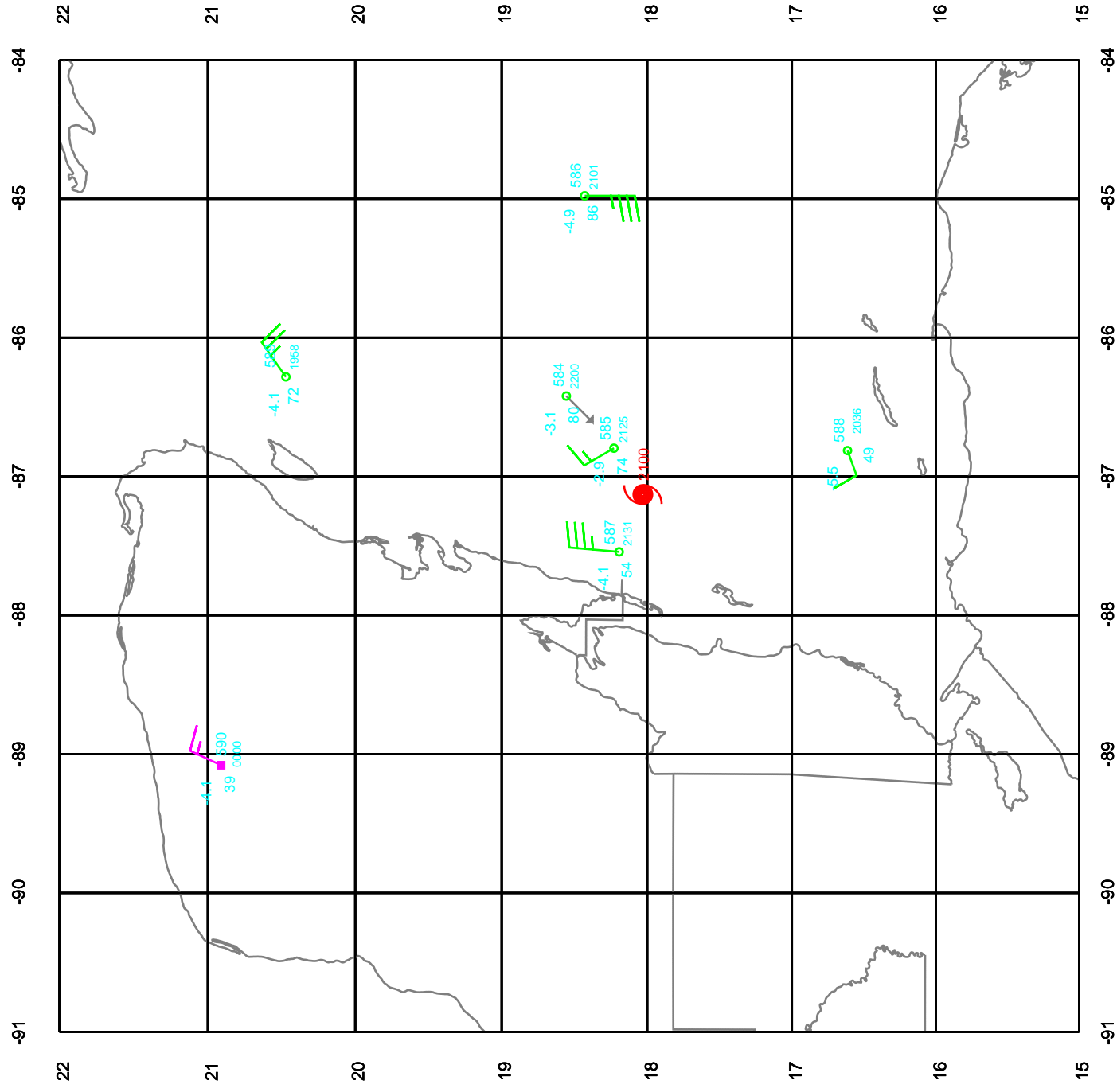
CHANTAL

500 mb

Date: 010820
Time: 18-26 UTC

STORM RELATIVE

NOAA/ERL/HURRICANE RESEARCH DIVISION



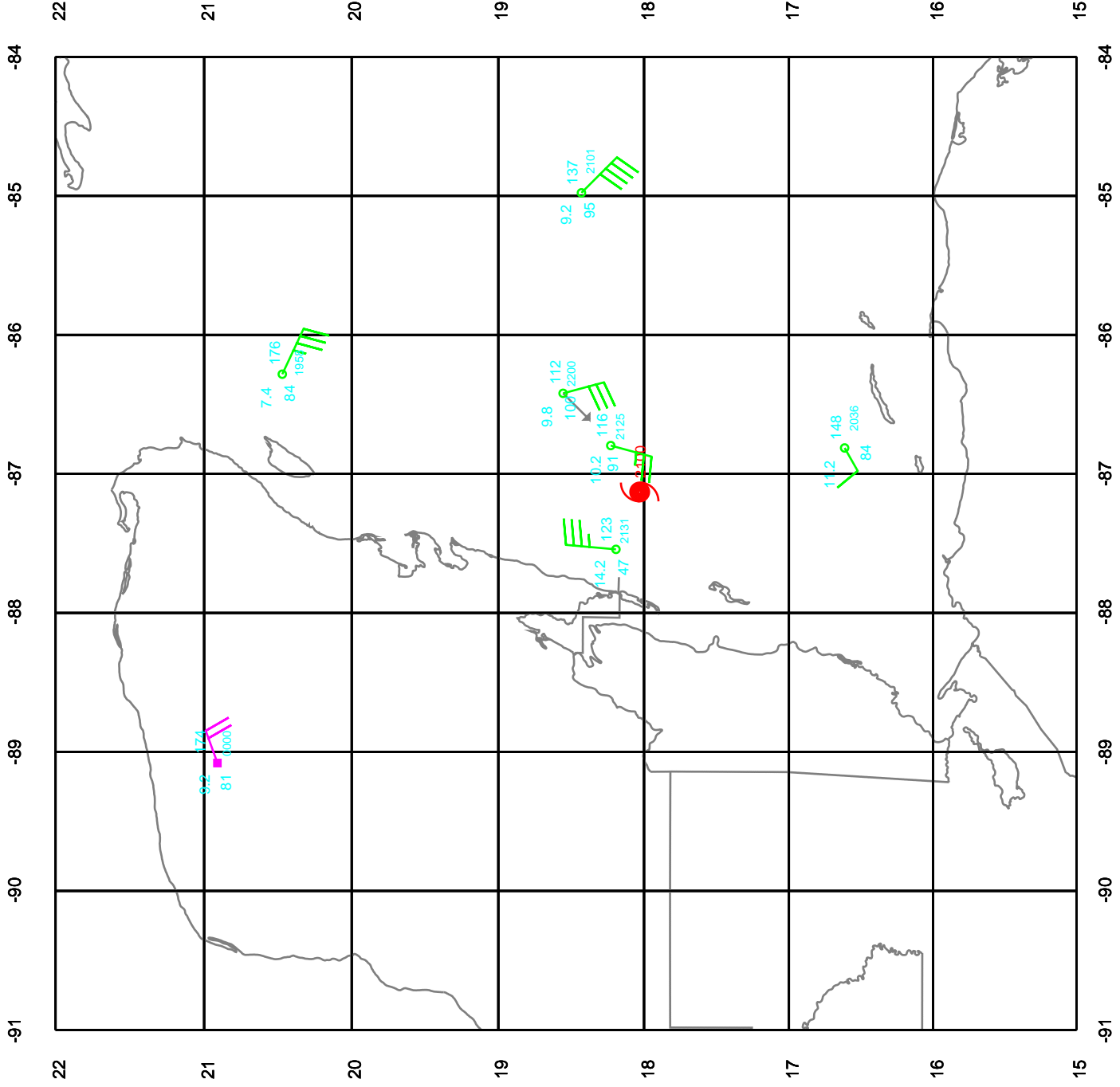
CHANTAL

700 mb

Date: 010820
Time: 18-26 UTC

STORM RELATIVE

NOAA/HURRICANE RESEARCH DIVISION



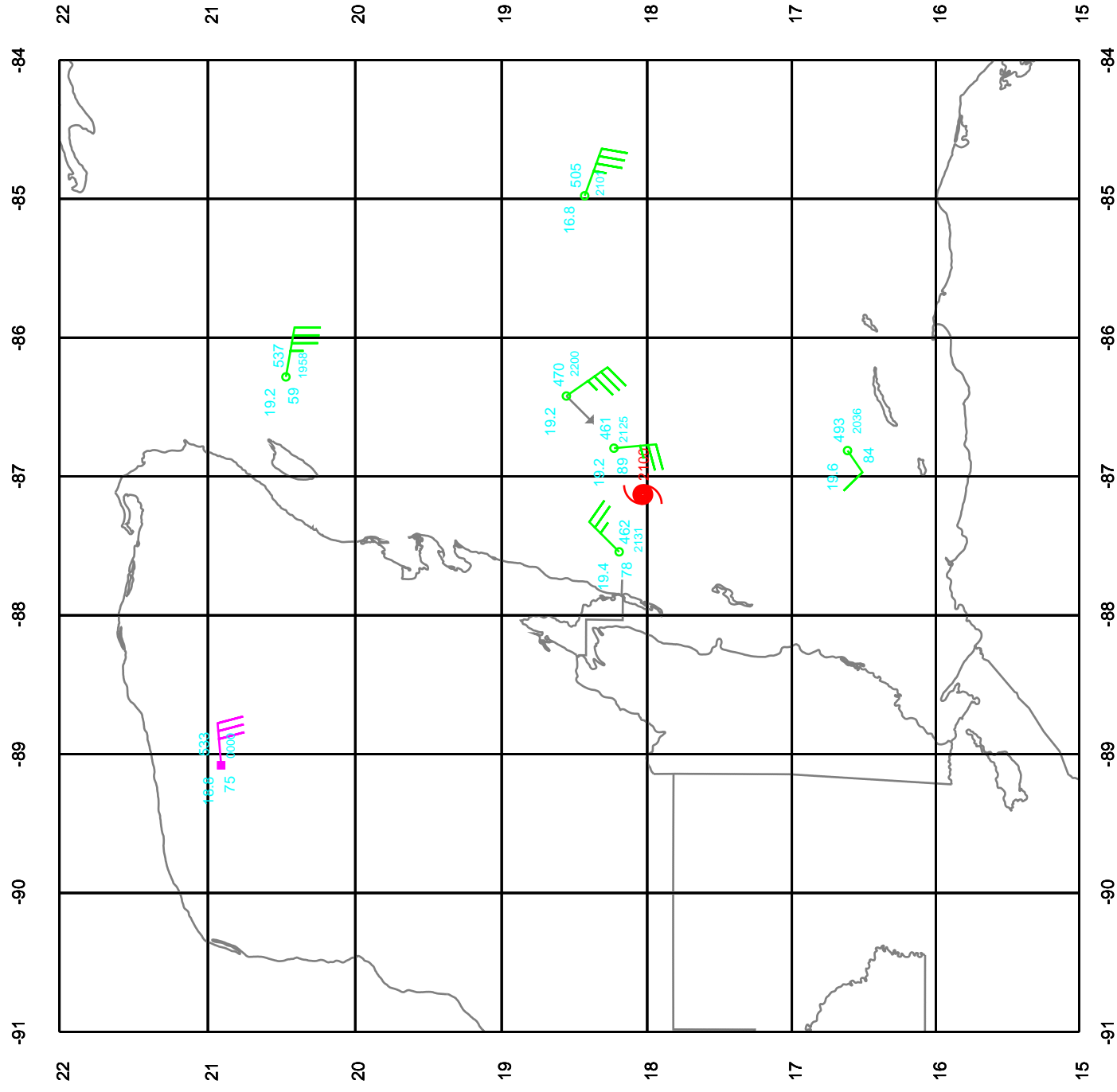
CHANTAL

850 mb

Date: 010820
Time: 18-26 UTC

STORM RELATIVE

NOAA/ERL/HURRICANE RESEARCH DIVISION



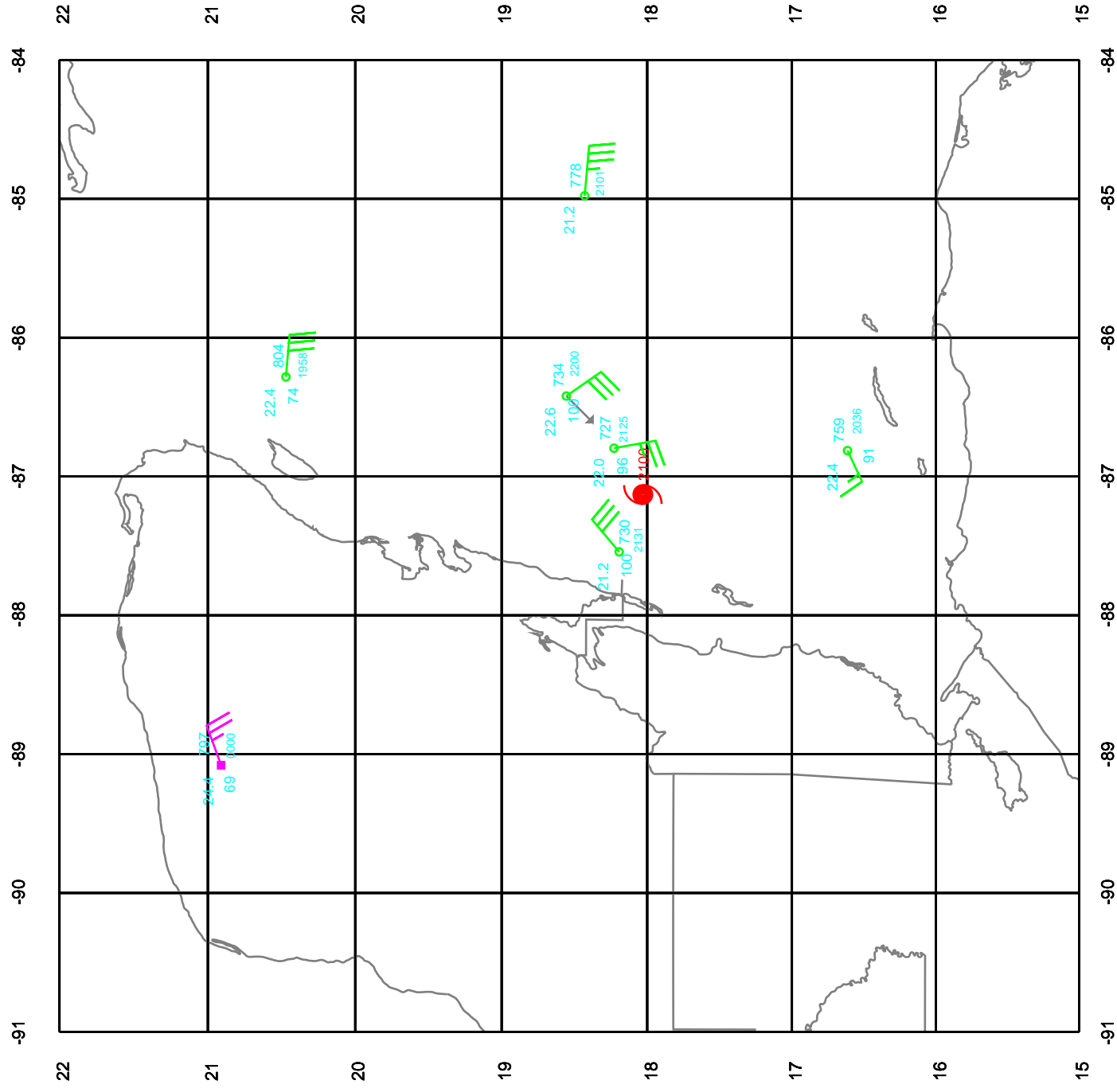
CHANTAL

925 mb

Date: 010820
Time: 18-26 UTC

STORM RELATIVE

NOAA/ERL/HURRICANE RESEARCH DIVISION



CHANTAL

Surface

Date: 010820
Time: 18-26 UTC

STORM RELATIVE

NOAA/ERL/HURRICANE RESEARCH DIVISION

