NE_ADCP_C − DEPLOYMENT_05 − 04OCT1999 thru 17MAY2000

SURFACE EAST/WEST CURRENT VELOCITY: u_{sfc}

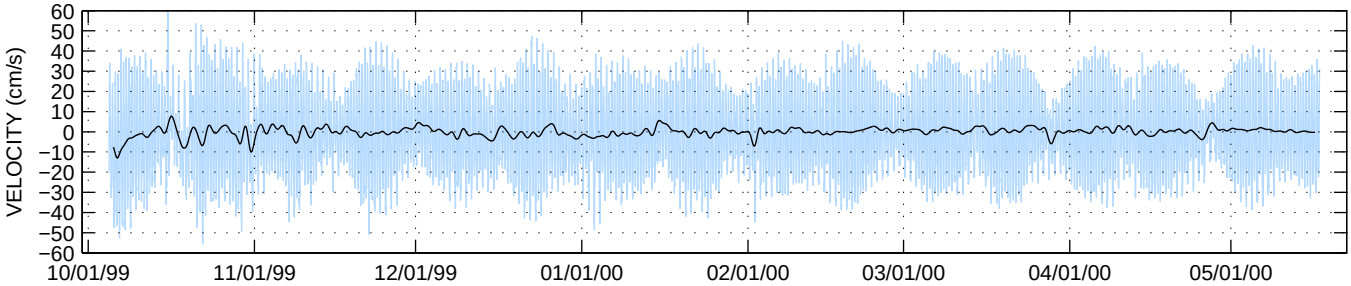

SURFACE NORTH/SOUTH CURRENT VELOCITY: v_{sfc}

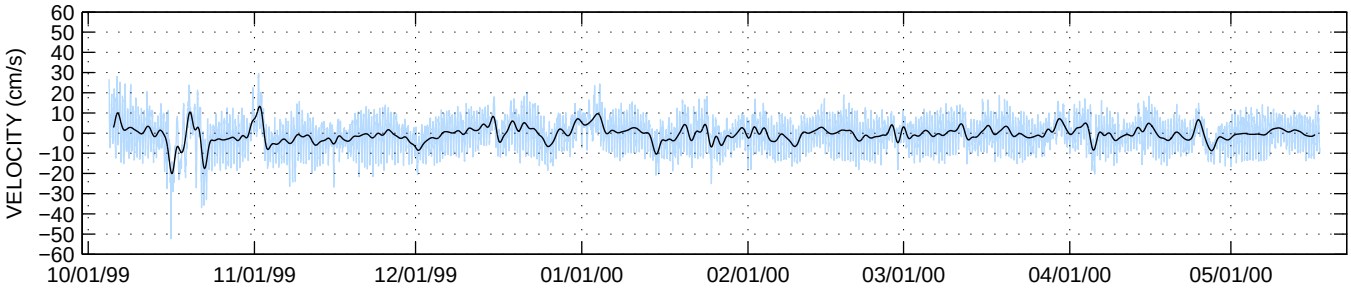

BOTTOM EAST/WEST CURRENT VELOCITY: u_{btm}

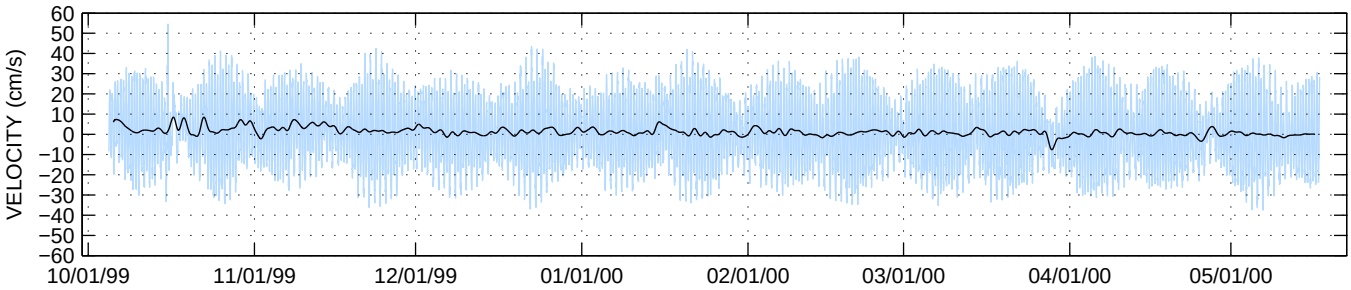

BOTTOM NORTH/SOUTH CURRENT VELOCITY: v_{btm}

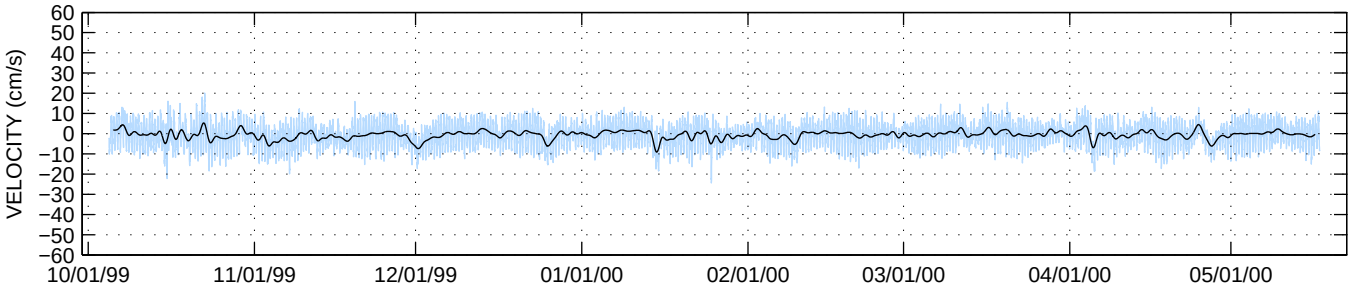

BOTTOM TEMPERATURE: t_{btm}

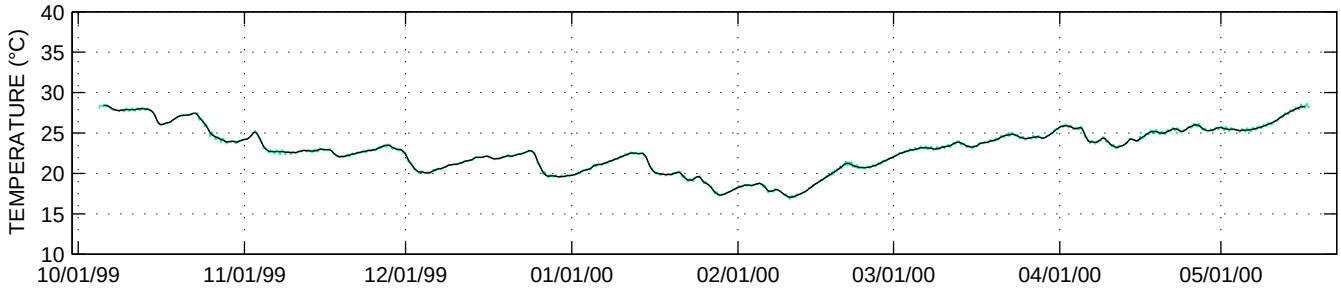

BLACK LINE INDICATES 40HR LOW−PASS DATA. These plots are a product of NOAA/AOML and UM/RSMAS in Miami, FL.
This product is intended for use with SoFLA−HYCOM modeling efforts and for general scientific interest.
NOAA/AOML and UM/RSMAS cannot be held liable for the use of this product in any other manner.

NE_ADCP_C − DEPLOYMENT_05 − 04OCT1999 thru 17MAY2000

VERTICALLY AVERAGED EAST/WEST CURRENT VELOCITY: u_{va}

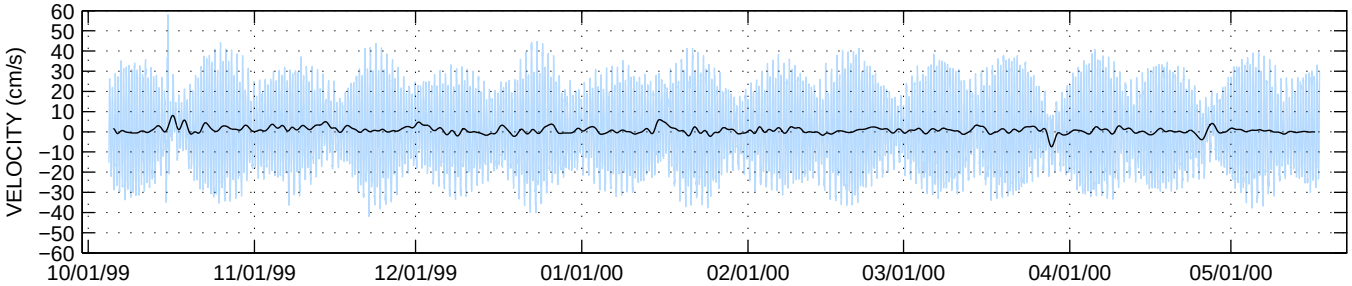

VERTICALLY AVERAGED NORTH/SOUTH CURRENT VELOCITY: v_{va}

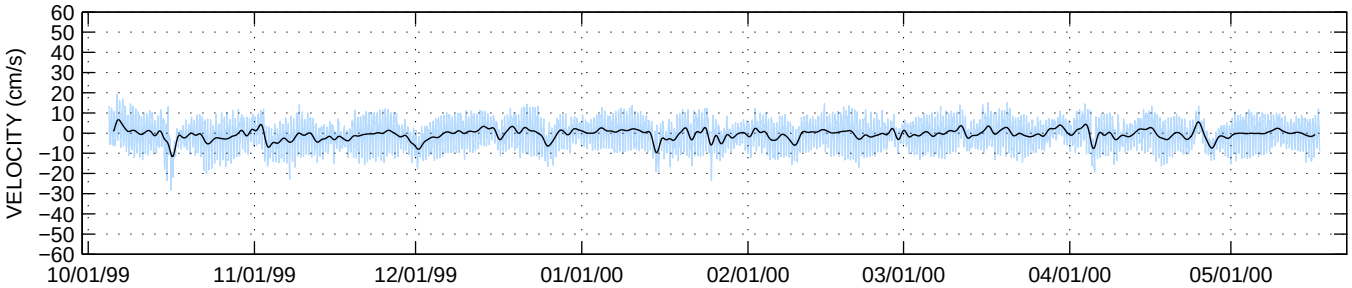

VERTICALLY AVERAGED CURRENT MAGNITUDE: mag_{va}

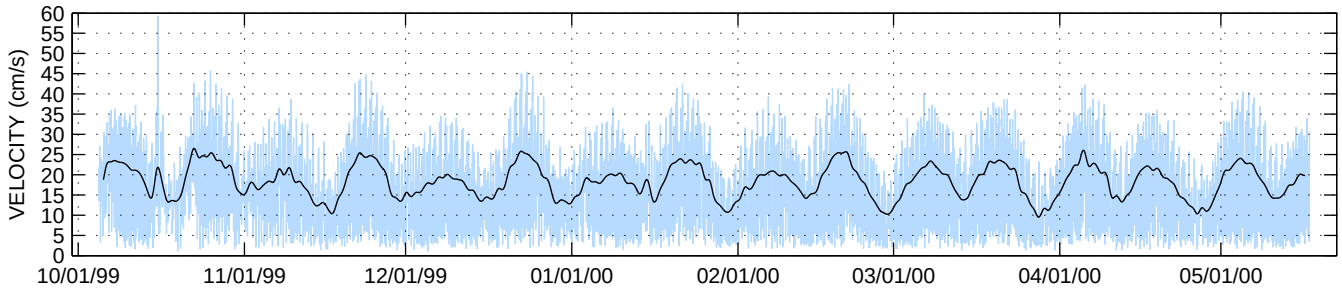

VERTICALLY AVERAGED CURRENT DIRECTION: dir_{va}

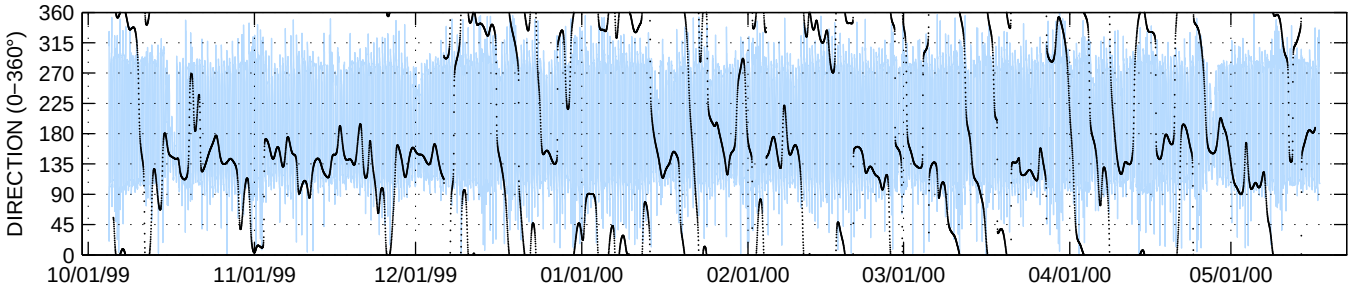

BOTTOM TEMPERATURE: t_{btm}

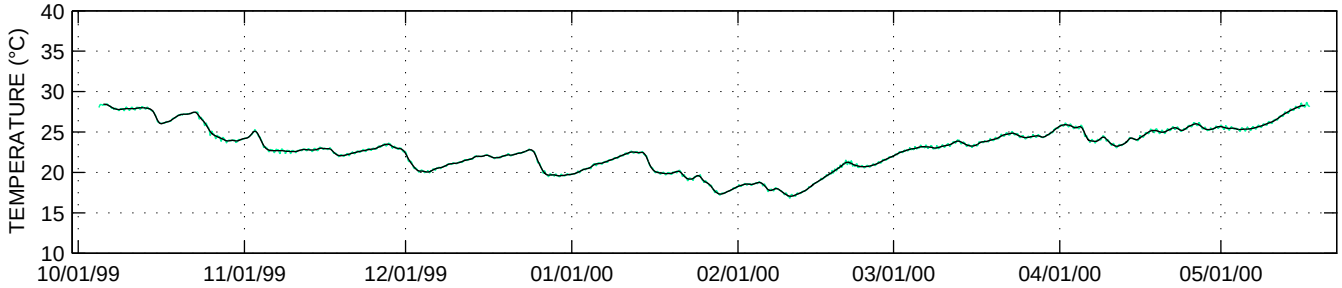

BLACK LINE INDICATES 40HR LOW−PASS DATA. These plots are a product of NOAA/AOML and UM/RSMAS in Miami, FL.
This product is intended for use with SoFLA−HYCOM modeling efforts and for general scientific interest.
NOAA/AOML and UM/RSMAS cannot be held liable for the use of this product in any other manner.