# SW_ADCP_B − DEPLOYMENT_16 − 13JUL2007 thru 12FEB2008

SURFACE EAST/WEST CURRENT VELOCITY: $u_{sfc}$

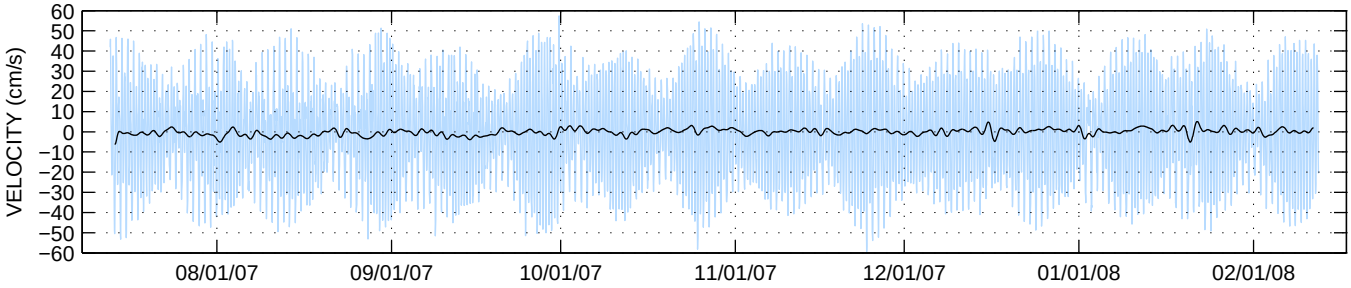


SURFACE NORTH/SOUTH CURRENT VELOCITY: $v_{sfc}$

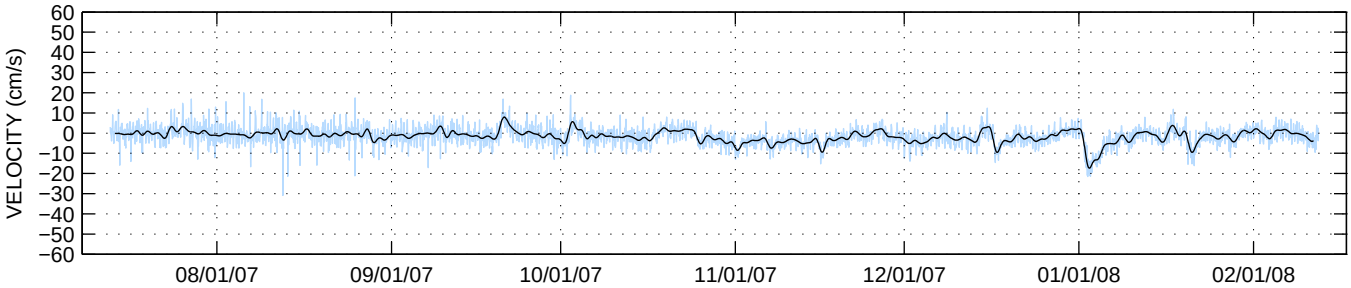


BOTTOM EAST/WEST CURRENT VELOCITY: $u_{btm}$

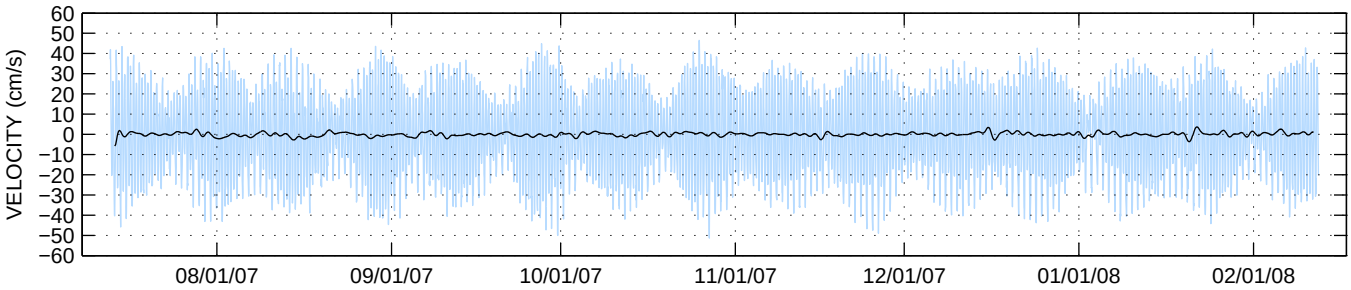


BOTTOM NORTH/SOUTH CURRENT VELOCITY: $v_{btm}$

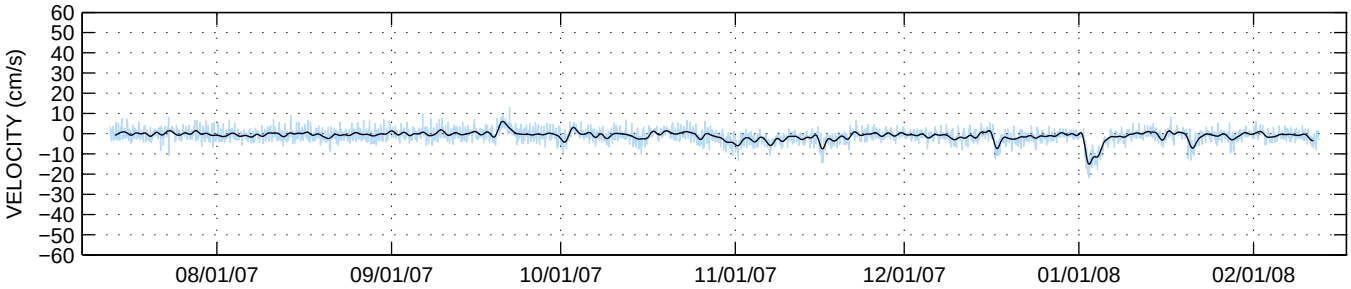


BOTTOM TEMPERATURE: $t_{btm}$

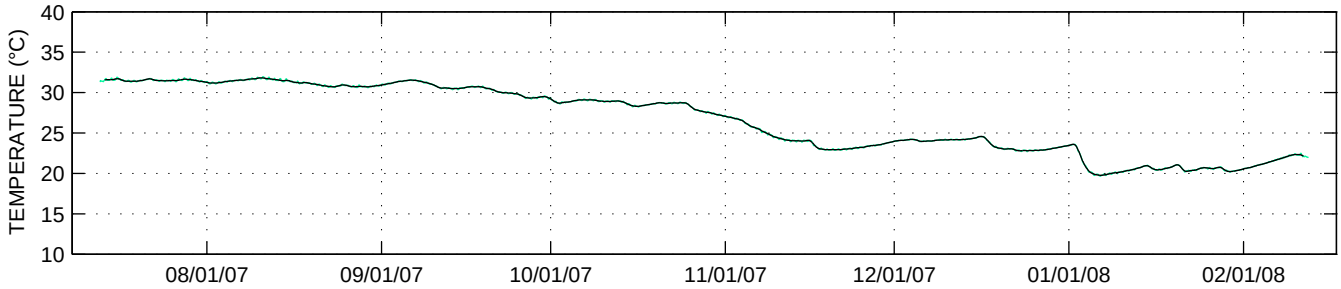


BLACK LINE INDICATES 40HR LOW−PASS DATA. These plots are a product of NOAA/AOML and UM/RSMAS in Miami, FL.
This product is intended for use with SoFLA−HYCOM modeling efforts and for general scientific interest.
NOAA/AOML and UM/RSMAS cannot be held liable for the use of this product in any other manner.

# SW_ADCP_B − DEPLOYMENT_16 − 13JUL2007 thru 12FEB2008

VERTICALLY AVERAGED EAST/WEST CURRENT VELOCITY: $u_{va}$

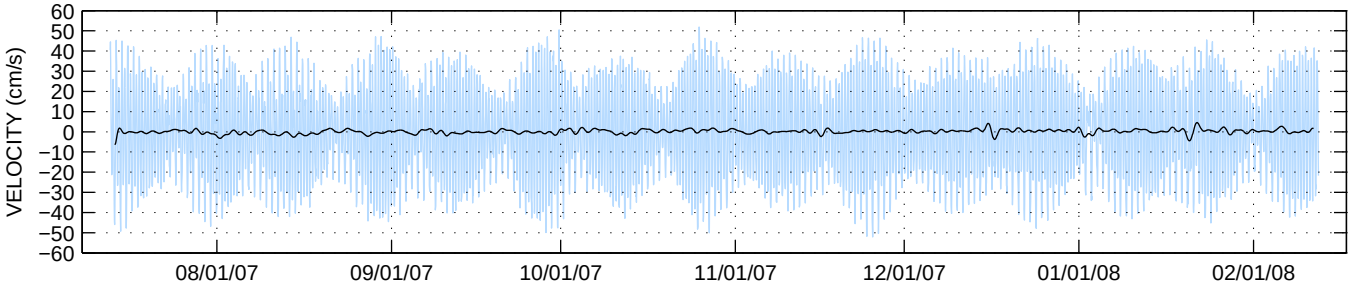


VERTICALLY AVERAGED NORTH/SOUTH CURRENT VELOCITY: $v_{va}$

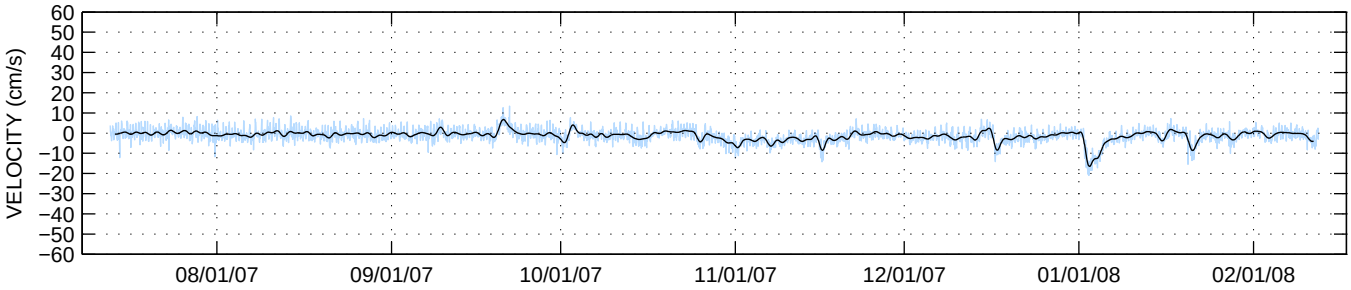


VERTICALLY AVERAGED CURRENT MAGNITUDE: $mag_{va}$

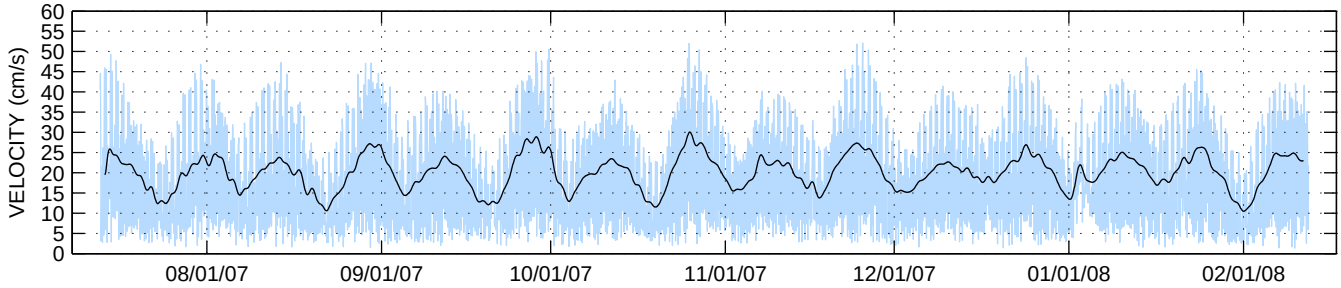


VERTICALLY AVERAGED CURRENT DIRECTION: $dir_{va}$

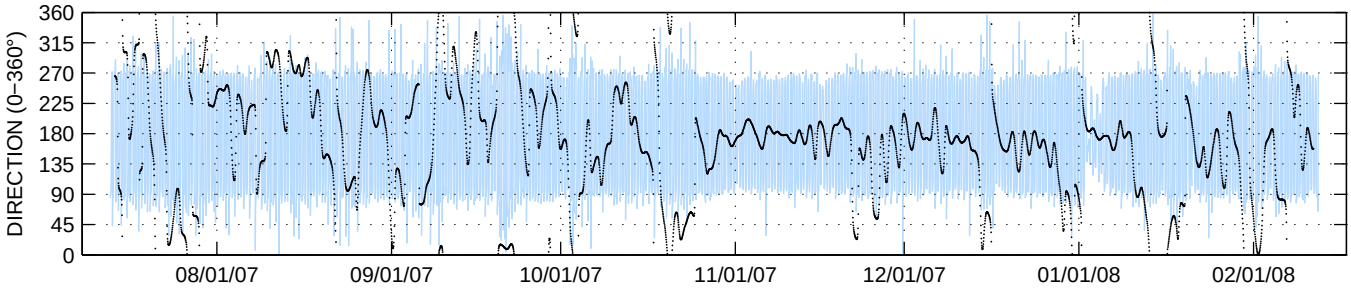


BOTTOM TEMPERATURE: $t_{btm}$

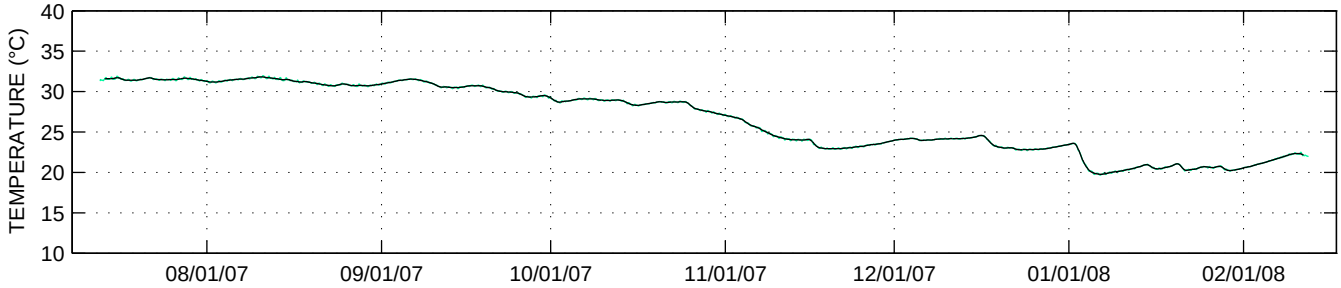


BLACK LINE INDICATES 40HR LOW−PASS DATA. These plots are a product of NOAA/AOML and UM/RSMAS in Miami, FL.
This product is intended for use with SoFLA−HYCOM modeling efforts and for general scientific interest.
NOAA/AOML and UM/RSMAS cannot be held liable for the use of this product in any other manner.