NOAA Data Report, OAR AOML - 61

Oceanographic data collected in the Straits of Florida at 27°N during the year 2012, including the estimated Florida Current transport

Authors:
Rigoberto F. Garcia
Christopher S. Meinen
Ryan H. Smith

Date:
November 15, 2016

Atlantic Oceanographic and Meteorological Laboratory
Miami, Florida

noaa

National Oceanic and Atmospheric Administration / **Office of Oceanic and Atmospheric Research**

NOAA Data Report OAR AOML - 61

Oceanographic data collected in the Straits of Florida at 27°N during the year 2012, including the estimated Florida Current transport

Rigoberto F. Garcia
University of Miami / Cooperative Institute for Marine and Atmospheric Studies
NOAA/ Atlantic Oceanographic and Meteorological Laboratory
Miami, Florida

Christopher S. Meinen
NOAA/ Atlantic Oceanographic and Meteorological Laboratory
Miami, Florida

Ryan H. Smith
NOAA/ Atlantic Oceanographic and Meteorological Laboratory
Miami, Florida

November 15, 2016

U.S. Department of Commerce
Penny Pritzker
Secretary

National Oceanic and Atmospheric Administration
Dr. Kathryn D. Sullivan
Under Secretary/Administrator

Office of Oceanic and Atmospheric Research
Mr. Craig McLean
Assistant Administrator

Disclaimer

NOAA does not approve, recommend, or endorse any proprietary product or material mentioned in this document. No reference shall be made to NOAA or to this document in any advertising or sales promotion, which would indicate or imply that NOAA approves, recommends, or endorses any proprietary product or proprietary material herein or which has as its purpose any intent to cause directly or indirectly the advertised product to be used or purchased because of this document.

The findings and conclusion on this report are those of the authors and do not necessarily represent the views of the funding agency.

Contents

Table of Contents **iv**

List of Figures **v**

List of Tables **viii**

Abstract **ix**

1 Introduction **1**

1.1 Continuous observations 2

1.2 Shipboard measurements 3

2 Cable observations **3**

3 Dropsonde - XBT cruises **5**

4 CTD - LADCP - SADCP cruises **7**

5 Issues during the year **11**

5.1 Cable observations 11

5.2 Dropsonde - XBT cruises 11

5.3 CTD - LADCP - SADCP cruises 11

6 Data availability **12**

7 Acknowledgements **13**

8 References **14**

List of Figures

1 Map of the Straits of Florida study area. Blue dots indicate the locations of dropsonde, XBT and CTD/LADCP stations. Red line shows the approximate location of the telephone cable used for the voltage measurements. Magenta vectors illustrate the time mean vertically-averaged horizontal velocities from all dropsonde data collected between 1994 and 2014 to indicate observation locations relative to the Florida Current position. 2

2 Observed Florida Current volume transports measured by cable voltage (black line), dropsonde sections (red dots) and LADCP sections (blue triangles). For each measurement system the estimated error bar is also shown. The annual mean and standard deviation (STD) from the cable voltage estimates are shown in the figure at lower left. 4

3 Temperature sections measured with XBT on the indicated dates. Date format is year, month, and day. 6

4 Sections of temperature, salinity, dissolved oxygen (all from CTD), velocity profile (LADCP) and vector velocity map at 50m (SADCP) collected by research vessel. Cruise ID noted above the temperature panel; cruise date are shown in Table 3. . . . 8

5 Same as Figure 4 for the data collected on the cruise ID indicated above the temperature panel. 9

6 Same as Figure 4 for the data collected on the cruise ID indicated above the temperature panel. 10

List of Tables

1 Nominal locations and depths (m) for the dropsonde/XBT and CTD/LADCP data collected in the Straits of Florida. 1

2 Dropsonde/XBT cruise information: cruise number, cruise date, and transport values estimated with and without the tide signals. NaN indicates insuficient data to estimate transport. 5

3 CTD/LADCP/SADCP cruise information: cruise identification, cruise date, and transport values estimated using LADCP data, with and without the tide signals. Values of NaN indicate transport can not be estimated. 7

4 Florida Current daily transport estimated using voltage measurements on a telephone cable. Units are Sverdrups (1 Sv = 10^6 m^3 s^{-1}). NaN values indicate no data is available on that day; dashes indicate that day does not exist in that month/year. Table oriented such that each row is the day of the month and each column is the month. 16

5 Tables of dropsonde floats measurements made during the cruises on the indicated dates. Station numbers in left column are as shown in Table 1. Tables include information on where the dropsonde floats were deployed, where they surfaced, and the resulting estimated zonal (U) and meridional (V) vertically averaged velocity. NaN indicates no observation at that station. 18

6 Same as Table 5 for dropsonde measurements during the cruises on the indicated dates. 19

7 Expendable bathythermograph (XBT) temperature profile data collected during the cruise on the date indicated at the top. Left column indicates the estimated depth in meters from the fall rate. Temperature units are degrees Celsius. NaN indicates missing values due to instrument failure, and dashes indicates depths below bottom for each station. 21

8 Same as Table 7 for the cruise on the indicated date. 22

9 Same as Table 7 for the cruise on the indicated date. 23

10 Same as Table 7 for the cruise on the indicated date. 24

11 Same as Table 7 for the cruise on the indicated date. 25

12 Same as Table 7 for the cruise on the indicated date. 26

13 Tables of vertically averaged velocity determined from lowered acoustic Doppler current profiler (LADCP) data collected during the indicated dates (see Table 3). Station numbers in left column are as shown in Table 1. Tables include information on where the LADCP cast was started ("Deployed"), where it ended ("Surfaced"), and the resulting estimated zonal (U) and meridional (V) vertically average velocity. . . 28

14 Profiles of temperature, salinity, dissolved oxygen, zonal (U) and meridional (V) velocity observed during the cruise ID and station indicated with the combined CTD and LADCP. NaN indicates missing values. 30

15 Same as Table 14 for the cruise ID and the station number indicated. 31

16 Same as Table 14 for the cruise ID and the station number indicated. 32

17 Same as Table 14 for the cruise ID and the station number indicated. 33

18 Same as Table 14 for the cruise ID and the station number indicated. 34

19 Same as Table 14 for the cruise ID and the station number indicated. 35

20 Same as Table 14 for the cruise ID and the station number indicated. 36

21 Same as Table 14 for the cruise ID and the station number indicated. 37

22 Same as Table 14 for the cruise ID and the station number indicated. 38

23 Same as Table 14 for the cruise ID and the station number indicated. 39

24 Same as Table 14 for the cruise ID and the station number indicated. 40

25 Same as Table 14 for the cruise ID and the station number indicated. 41

26 Same as Table 14 for the cruise ID and the station number indicated. 42

27 Same as Table 14 for the cruise ID and the station number indicated. 43

28 Same as Table 14 for the cruise ID and the station number indicated. 44

29 Same as Table 14 for the cruise ID and the station number indicated. 45

30 Same as Table 14 for the cruise ID and the station number indicated. 46

31 Same as Table 14 for the cruise ID and the station number indicated. 47

32 Same as Table 14 for the cruise ID and the station number indicated. 48

33 Same as Table 14 for the cruise ID and the station number indicated. 49

34 Same as Table 14 for the cruise ID and the station number indicated. 50

35 Same as Table 14 for the cruise ID and the station number indicated. 51

36 Same as Table 14 for the cruise ID and the station number indicated. 52

37 Same as Table 14 for the cruise ID and the station number indicated. 53

38 Same as Table 14 for the cruise ID and the station number indicated. 54

39 Same as Table 14 for the cruise ID and the station number indicated. 55

40 Same as Table 14 for the cruise ID and the station number indicated. 56

Abstract

This report summarizes the Florida Current data collected along 27°N during calendar year 2012 as part of the NOAA-funded Western Boundary Time Series project. This includes the daily Florida Current volume transport values estimated from one-minute voltage data on an out-of-service telephone cable, as well as observations collected on cruises on R/V Walton Smith (i.e. full-water-column conductivity-temperature-depth, CTD, and shipboard and lowered acoustic Doppler current profiler, SADCP and LADCP, profiles). The report also includes dropsonde and expendable bathythermograph (XBT) data collected on small boat cruises. The data presented herein are in final processed and quality controlled form. The report also documents where the electronic files for these data can be obtained.

1 Introduction

The Florida Current is perhaps one of the most well observed oceanic flows in the world. This warm surface current flows northward through the Straits of Florida from the Gulf of Mexico to 27°N, where it exits the Straits and becomes the Gulf Stream. Along the way the Florida Current forms both the western boundary current of the subtropical gyre and the upper limb of the Meridional Overturning Circulation. Modern observation of the Florida Current at 27°N began in 1982, when the National Oceanic and Atmospheric Administration (NOAA) began funding a project to measure the volume transport and hydrographic structure of the flow between Florida and Grand Bahama Island. The project changed names several times over the next 20 years, and since the year 2000 the Florida Current observations have been a component of the Western Boundary Time Series (WBTS) project, with funding from the NOAA Climate Program Office - Climate Observations Division. The nominal locations where data are collected are shown in Figure 1 and Table 1.

This data report details all of the WBTS observations collected in the Florida Current over the calendar year. These data come in two categories:

1. Continuous time series observations made via an unused submarine telephone cable.

2. Ship-based observations made several times per year on either research vessels or small chartered boats.

Data presented in this report are organized by collection platform - either cable, research vessel, or small charter boat. Data are reported both graphically and via tables; a later section in the report provides web links to the electronic data files themselves. Further information about these data can be obtained either on the project web page (www.aoml.noaa.gov/phod/floridacurrent/) or from the contact personnel listed on that web page.

Station	Latitude	Longitude	Depth
0	27°00.00' N	79°55.80' W	139
1	27°00.00' N	79°52.00' W	261
2	27°00.00' N	79°47.00' W	389
3	27°00.00' N	79°41.00' W	540
4	27°00.00' N	79°37.00' W	661
5	27°00.00' N	79°30.00' W	783
6	27°00.00' N	79°23.00' W	708
7	27°00.00' N	79°17.00' W	624
8	27°00.00' N	79°12.00' W	485

Table 1: Nominal locations and depths (m) for the dropsonde/XBT and CTD/LADCP data collected in the Straits of Florida.

1.1 Continuous observations

Basic electromagnetic theory indicates that when charged particles move through a magnetic field, an electric field is created perpendicular to the motion of the particles. The continuous measurements of the Florida Current volume transport made as part of the WBTS project take advantage of this basic physics, as the charged salt ions in seawater move northward in the Florida Current through the magnetic field of the Earth and create an east-west electric field. This electric field can be measured as a voltage on an out-of-use submarine telephone cable between Florida and Grand Bahama Island (see Figure 1). The technique used to estimate transport from voltage will be briefly presented in Section 2.

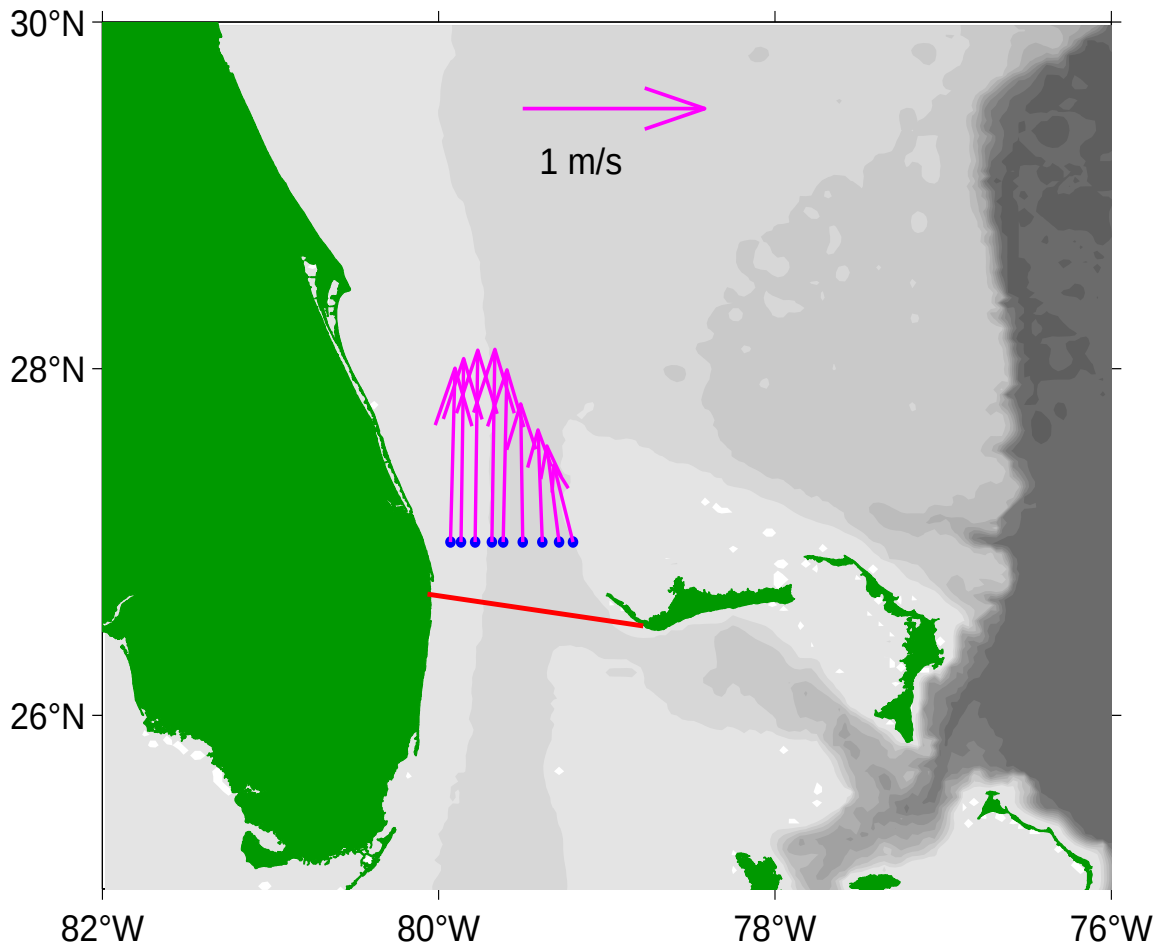

Figure 1: Map of the Straits of Florida study area. Blue dots indicate the locations of dropsonde, XBT and CTD/LADCP stations. Red line shows the approximate location of the telephone cable used for the voltage measurements. Magenta vectors illustrate the time mean vertically-averaged horizontal velocities from all dropsonde data collected between 1994 and 2014 to indicate observation locations relative to the Florida Current position.

1.2 Shipboard measurements

Ship sections collected in the Straits of Florida along 27°N as part of the WBTS project are used to calibrate the cable observations, and they also collect additional data sets that provide information about water properties and the velocity structure. Data are collected at nine stations along 27°N, and the same nine stations have been in use since the mid-1980s (see Figure 1 and Table 1). Two different types of ship sections are collected as part of the WBTS project: CTD/LADCP sections are collected via the R/V Walton Smith, and dropsonde/XBT sections are collected via small chartered boats. For more detail on how the data collected in these sections are used to calculate volume transport, please see Garcia and Meinen (2014).

2 Cable observations

As discussed in the Introduction, voltages induced on a submarine cable by the Florida Current have been shown to be proportional to the total current transport. These voltages are calibrated into volume transport using calibration coefficients originally derived in comparison to ship sections in the 1980s (e.g. Larsen and Sanford, 1985; Larsen, 1992), and the resulting calibrated volume transports are routinely verified by regular ship sections collected each year (see next section). Voltages are measured on the cable each minute by a voltmeter and computer; these voltages are then processed with a low-pass filter (2nd order Butterworth, passed both forward and backward to eliminate phase shifting) with a 3-day cut-off period to remove ionospheric noise from the record. The resulting volume transports are reported in units of Sverdrups (1 Sv = 10^6 m^3 s^{-1}). For further details on the cable observations and processing, please see Meinen et al., (2010).

Cable voltages have been monitored and daily total transport values obtained since 1982. A table listing the daily cable transport values is presented in Appendix A. The annual time series is presented graphically as Figure 2, with the estimated 'error bar' on each daily value indicated by the gray shading. Details on the estimation of the volume transport accuracy, i.e. the 'error bar', can be found in Garcia and Meinen (2014).

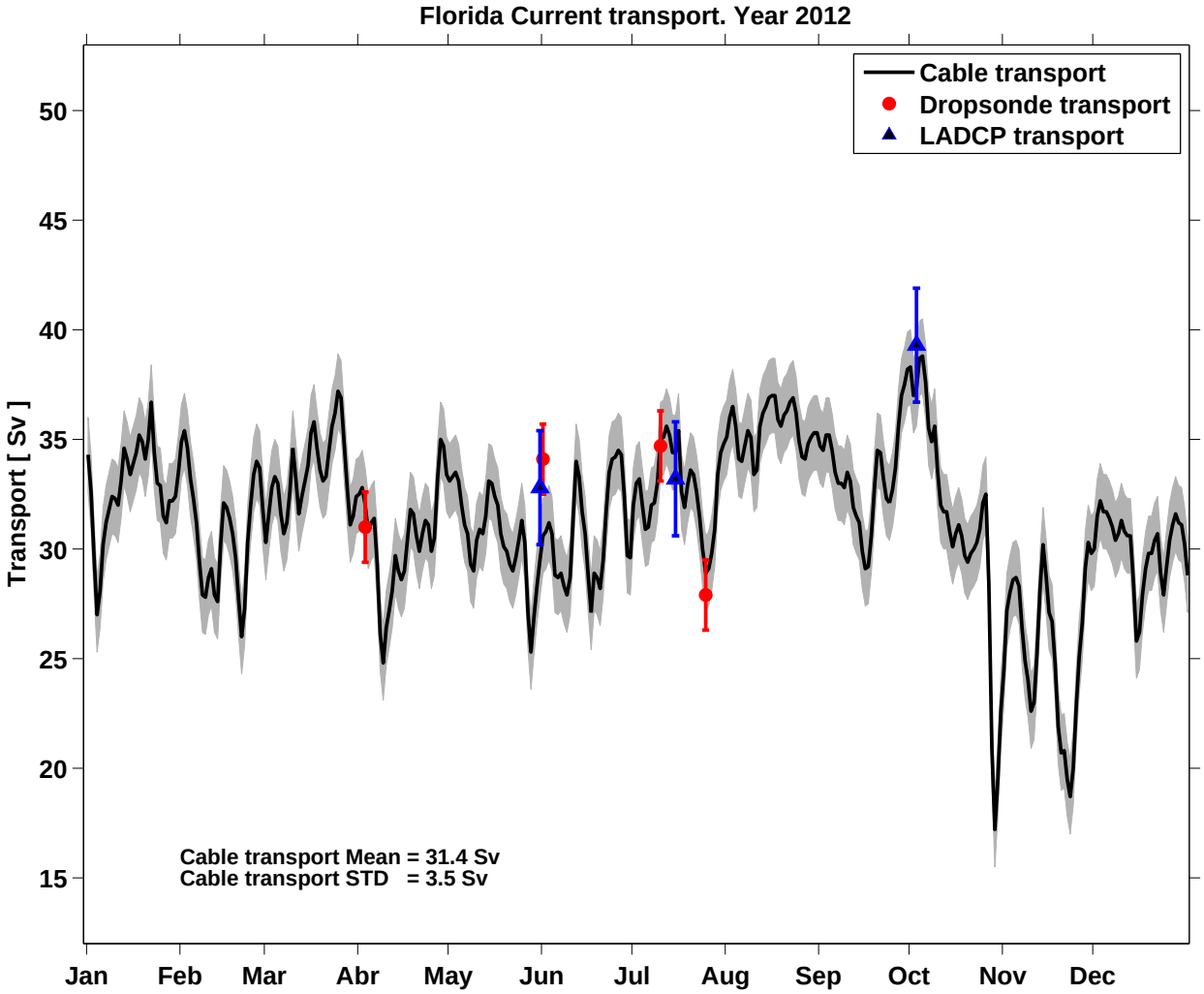

Figure 2: Observed Florida Current volume transports measured by cable voltage (black line), dropsonde sections (red dots) and LADCP sections (blue triangles). For each measurement system the estimated error bar is also shown. The annual mean and standard deviation (STD) from the cable voltage estimates are shown in the figure at lower left.

3 Dropsonde - XBT cruises

This section presents data collected on small boat charter cruises performed during the calendar year in the Straits of Florida at 27°N. These cruises involve the collection of measurements of vertically-averaged horizontal velocity, using dropsonde floats, and temperature profiles, using expendable bathythermographs (XBTs).

A dropsonde is a free-falling float that is deployed from a boat. Once deployed, it sinks to the bottom, drops a weight, and then rises back to the surface under its own buoyancy. Knowing the initial and final position of the dropsonde on the ocean surface at the start and end of the cast, and the elapsed time to complete the cast, it is possible to calculate the vertically-averaged horizontal velocity as the total distance traveled divided by the time required for the cast. For more detail on how the data are collected and used to estimate the volume transport of the Florida Current, please see Garcia and Meinen (2014).

The dates of the dropsonde/XBT cruises during the year, and the resulting estimated transports values, are shown in Table 2. The transport values are also plotted in Figure 2, where the corresponding error bars, as estimated by Garcia and Meinen (2014), are also shown. The individual dropsonde velocity measurements are listed in table form in Appendix B.

The XBT probes are launched at each of the same nine stations to obtain temperature profiles through the full water column (because the maximum depth along 27°N is roughly 750 m). Plots of the XBT temperature sections are shown in Figure 3 . The temperature profile data, organized by cruise, are shown in tabular form in Appendix C. Methods for the XBT processing and quality control can be found in Daneshzadeh et al. (1994).

Cruise No.	Year	Month	Day	Hour mean	Transport	Transport detided
1	2012	4	2	17	30.6	31.0
2	2012	5	31	20	35.1	34.1
3	2012	7	9	16	35.3	34.7
4	2012	7	17	20	NaN	NaN
5	2012	7	24	19	27.3	27.9
6	2012	10	18	16	NaN	NaN

Table 2: Dropsonde/XBT cruise information: cruise number, cruise date, and transport values estimated with and without the tide signals. NaN indicates insuficient data to estimate transport.

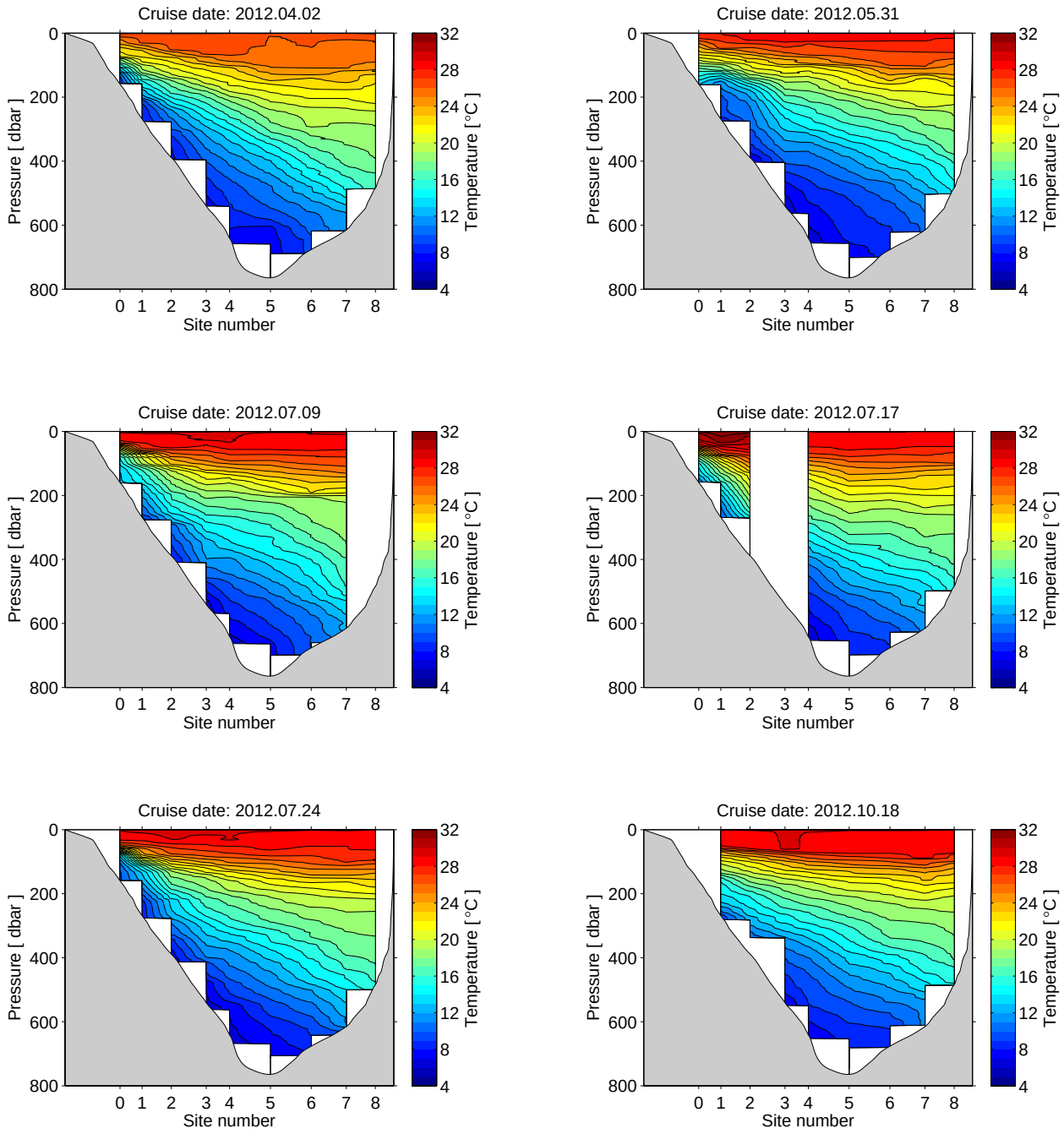

Figure 3: Temperature sections measured with XBT on the indicated dates. Date format is year, month, and day.

4 CTD - LADCP - SADCP cruises

This section includes data from cruises on the R/V Walton Smith. Each cruise collects CTD/LADCP profiles at the nine stations given in Table 1. Transports from these cruises are estimated by first vertically-averaging the LADCP profiles, and the resulting vertical mean velocities are horizontally-integrated in the same manner as the dropsonde observations - see Garcia and Meinen (2014) for more detail.

The cruise dates and the estimated section transports, are shown in Table 3, and are plotted in Figure 2 with the corresponding error bars. For each cruise the horizontal vertically-mean LADCP velocity measurements are listed in Appendix D.

Vertical property sections (temperature, salinity, dissolved oxygen, zonal and meridional velocity) for each cruise are shown in the figures in this section of the report, beginning with Figure 4. Tables listing the data profiles for each station on each cruise are presented in Appendix E. Details of the processing and quality control of the CTD data follow the methods shown in Hooper and Baringer (2015). The LADCP processing incorporates CTD and SADCP data when possible and follows the methods presented in Visbeck (2002) and Thurnherr (2010); the SADCP processing used the methods shown in Firing et al. (2012).

Cruise ID	Year	Month	Day	Hour mean	Transport	Transport detided
ws1206	2012	5	30	4	32.6	32.8
ws1210	2012	7	14	2	32.3	33.2
ws1216	2012	10	2	7	39.7	39.3

Table 3: CTD/LADCP/SADCP cruise information: cruise identification, cruise date, and transport values estimated using LADCP data, with and without the tide signals. Values of NaN indicate transport can not be estimated.

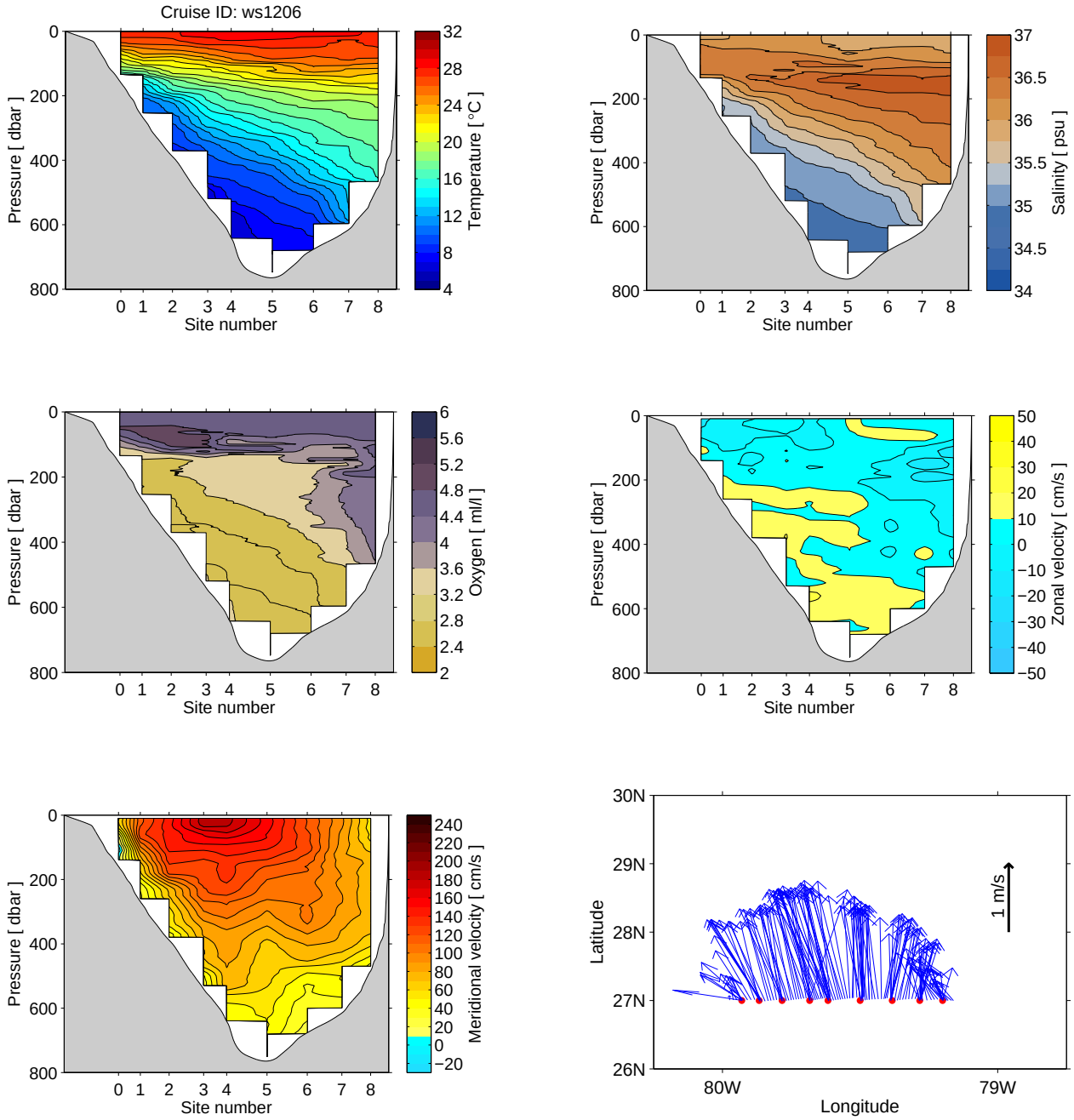

Figure 4: Sections of temperature, salinity, dissolved oxygen (all from CTD), velocity profile (LADCP) and vector velocity map at 50m (SADCP) collected by research vessel. Cruise ID noted above the temperature panel; cruise date are shown in Table 3.

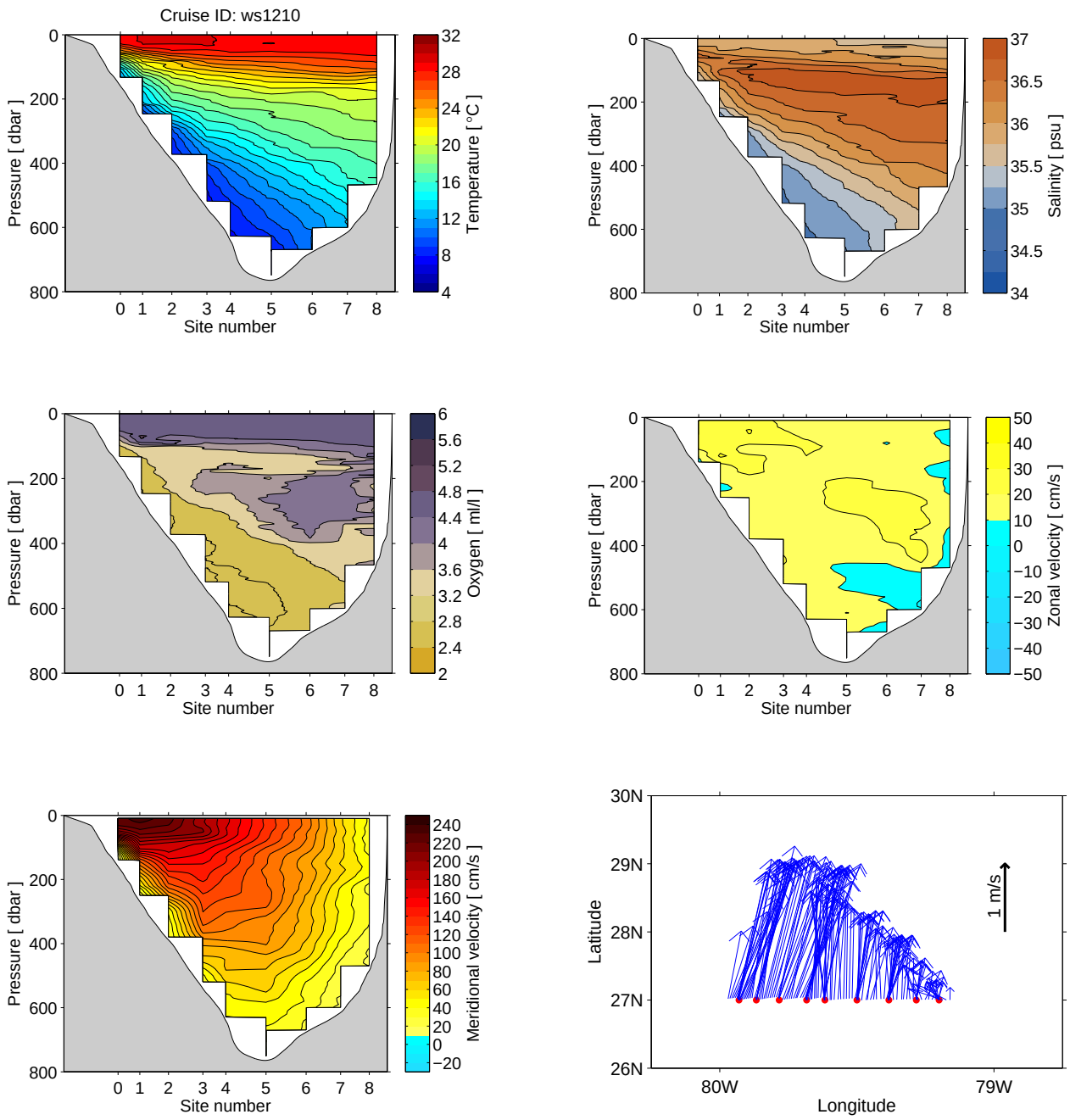

Figure 5: Same as Figure 4 for the data collected on the cruise ID indicated above the temperature panel.

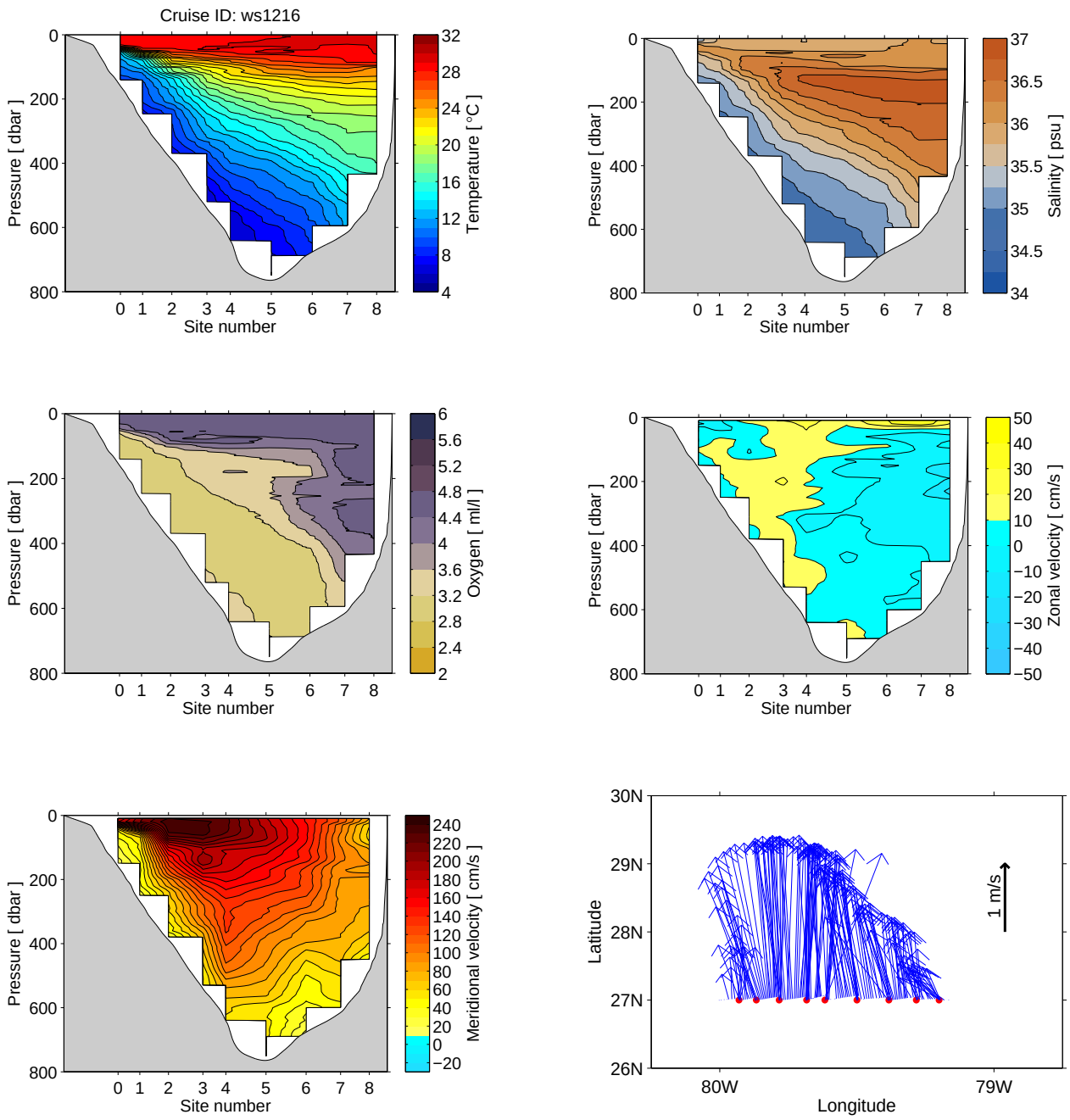

Figure 6: Same as Figure 4 for the data collected on the cruise ID indicated above the temperature panel.

5 Issues during the year

This section of the report is designed to list any issues or problems with the data collection during this calendar year which may affect data quality. This information is provided so that users of the data are aware of any limitations or issues with the data. In most years, data from all of these systems is collected successfully with few or no problems, so in most cases this section will be brief. The section is organized following the same order of data systems as in the body of the report.

5.1 Cable observations

No problems arose during the year involving the cable voltage recording system. Estimated transport values are available for all days throughout the year.

5.2 Dropsonde - XBT cruises

Several problems arose during the year involving both the dropsonde and XBT systems.

The dropsonde float used during the July 17, 2012 cruise failed to record any data during several stations; the Florida Current transport was not estimated for that cruise. The dropsonde float used during the July 24, 2012 cruise failed to record any data during two stations; the Florida Current transport was estimated after interpolating the velocity for those missing stations. The dropsonde float used during the October 18, 2012 cruise failed to record any data during the complete cruise.

During the cruises on July 9, 2012, on July 17, 2012, and on October 18, 2012, the XBT computer failed to record during one station on each cruise.

5.3 CTD - LADCP - SADCP cruises

Several problems arose during the year involving the SADCP systems (which also impact the LADCP data). During all three Walton Smith cruises in 2012, the ships SADCP received no secondary heading information. These data are normally supplied by an Applanix POS MV directional GPS. However, during these three surveys this instrument was not functioning properly.

After careful review of the SADCP data collected during these cruises, it was determined that the primary heading source (an SG Brown Gyrocompass) was sufficient to produce final SADCP data with a quality suitable for scientific analysis.

6 Data availability

The electronic files for the data presented in this report can be obtained from the following sources:

Raw 1-minute voltage data can be obtained from the NOAA National Centers for Environmental Information (NCEI - formerly the NOAA National Oceanographic Data Center). See this web address (http://accession.nodc.noaa.gov/0115895).

The processed daily cable transports, and the dropsonde and LADCP section transports, can be obtained from the project web page (www.aoml.noaa.gov/phod/floridacurrent). See the "Data Access" subpage.

The processed CTD profile, LADCP profile, and SADCP profile data sets can be obtained from the WBTS project web page (www.aoml.noaa.gov/phod/wbts/) under the "Data and Results" subpage. The raw dropsonde observations and the XBT profiles at full vertical resolution can be found via the same page.

Other raw data are available upon request - please email/call the contact people listed on the www.aoml.noaa.gov/phod/floridacurrent web page.

7 Acknowledgements

The authors wish to sincerely thank the many people who have helped to collect the data presented in this report. Special thanks go to the engineers who have maintained the cable recording system (Ulises Rivero, Pedro Pena, and Kyle Seaton). Thanks also to Batelco for allowing the recording system to be housed in their facility on Grand Bahama Island. Great appreciation also to the scientists, engineers and technicians who participated in the small charter boat dropsonde/XBT cruises (Pedro Pena, Grant Rawson, Kyle Seaton, and Andy Stefanick) and in the R/V Walton Smith CTD/LADCP/SADCP cruises (Nelson Melo, Pedro Pena, Grant Rawson, Ulises Rivero, and Kyle Seaton). And many thanks to the fine captains and crews of the vessels used to collect this data. Finally, the authors also want to express their thanks to the technical support staff at AOML who have aided in the processing of these data including George Berberian and Yeun-Ho Daneshzadeh. The collection and processing of the data in this report was supported by the NOAA Climate Program Office - Climate Observations Division and the NOAA Atlantic Oceanographic and Meteorological Laboratory.

8 References

Daneshzadeh, Y.-H. C., J. F. Festa, and S. M. Minton, 1994: **Procedures used at AOML to Quality Control Real Time XBT Data Collected in the Atlantic Ocean**, *NOAA Technical Memorandum ERL AOML-78*, 44 pp.

Garcia, R. F., and C. S. Meinen, 2014: **Accuracy of Florida Current volume transport measurements at 27N using multiple observational techniques**, *J. Atmos. Ocean. Tech.*, **31** (5), 1169-1180, 10.1175/JTECH-D-13-00148.1.

Firing, E., J. M. Hummon, and T. K. Chereskin, 2012: **Improving the quality and accessibility of current profile measurements in the Southern Ocean**. *Oceanography* **25**(3):164165, http://dx.doi.org/10.5670/oceanog.2012.91.

Hooper, J. A., and M. O. Baringer, 2015: **Hydrographic measurements collected aboard the UNOLS Ship R/V Walton Smith, 2014: Western Boundary Time Series cruise: Florida Current**. *NOAA Data Report, OAR-AOML-50*, 122 pp.

Larsen, J. C., 1992: **Transport and heat flux of the Florida Current at 27N derived from cross-stream voltages and profiling data: theory and observations**. *Philosophical Transactions of the Royal Society of London A*, **338**, 169-236.

Larsen, J. C., and T. B. Sanford, 1985: **Florida Current volume transports from voltage measurements**. *Science*, **227**, 302-304.

Meinen, C. S., M. O. Baringer, and R. F. Garcia, 2010: **Florida Current Transport Variability: An Analysis of Annual and Longer-Period Signals**, *Deep Sea Res. I*, **57** (7), 835-846, doi:10.1016/j.dsr.2010.04.001.

Thurnherr, A. M., 2010: **A Practical Assessment of the Errors Associated with Full-Depth LADCP Profiles Obtained Using Teledyne RDI Workhorse Acoustic Doppler Current Profilers**. *J. Atmos. Oceanic Technol.*, **27**, 1215-1227, doi: 10.1175/2010JTECHO708.1.

Visbeck, M., 2002: **Deep velocity profiling using lowered acoustic Doppler current profilers: Bottom track and inverse solutions**. *J. Atmos. Oceanic. Technol.*, **19**, 794-807.

Appendix A:

Daily Florida Current transport data

Day	Jan	Feb	Mar	Apr	May	Jun	Jul	Aug	Sep	Oct	Nov	Dec
1	34.3	34.9	31.6	32.8	33.3	30.8	33.0	36.0	34.5	37.0	27.2	31.5
2	32.6	35.4	32.8	32.0	33.5	31.2	33.2	36.5	35.2	37.3	28.0	32.2
3	29.6	34.6	33.3	30.8	33.1	30.7	32.0	35.6	35.2	38.7	28.6	31.7
4	27.0	33.2	33.0	31.2	32.0	28.8	30.9	34.1	34.5	38.8	28.7	31.7
5	28.1	32.3	31.6	31.4	31.1	28.7	31.0	34.0	33.5	37.6	28.3	31.4
6	30.2	31.2	30.7	29.3	30.7	28.9	32.0	34.7	33.0	35.5	26.4	31.0
7	31.2	29.4	31.2	26.1	29.3	28.3	32.1	35.4	33.0	34.9	24.9	30.4
8	31.8	27.9	32.6	24.8	29.0	27.9	33.0	35.1	32.8	35.6	24.0	30.7
9	32.4	27.8	34.6	26.4	30.4	28.7	35.0	33.4	33.5	33.5	22.6	31.3
10	32.3	28.7	33.2	27.2	30.9	31.4	35.1	33.6	33.1	32.0	23.0	30.8
11	32.0	29.1	31.6	28.1	30.7	34.0	35.6	35.6	31.9	31.7	25.3	30.6
12	33.1	27.9	32.4	29.7	31.5	33.3	35.2	36.2	31.5	31.7	28.2	30.6
13	34.6	27.6	33.1	29.0	33.1	31.7	34.4	36.5	31.2	30.8	30.2	28.5
14	34.1	30.2	33.8	28.6	33.0	30.7	34.4	36.9	29.9	30.1	28.8	25.8
15	33.4	32.1	35.3	29.0	32.4	28.8	35.4	37.0	29.1	30.7	27.1	26.2
16	33.9	31.9	35.8	30.4	32.0	27.1	32.6	37.0	29.2	31.1	26.7	27.9
17	34.4	31.4	34.6	31.8	30.7	28.9	31.9	35.9	30.6	30.6	24.8	29.1
18	35.2	30.7	33.6	31.6	30.1	28.7	32.9	35.6	32.7	29.7	21.9	29.8
19	34.9	29.6	33.1	30.6	29.9	28.2	33.6	36.1	34.5	29.4	20.7	29.8
20	34.1	27.7	33.3	29.9	29.3	29.5	33.4	36.3	34.4	29.8	20.8	30.4
21	35.0	26.0	34.5	30.7	29.0	31.7	32.6	36.7	33.2	30.0	19.5	30.7
22	36.7	27.3	35.6	31.3	29.6	33.5	31.5	36.9	32.3	30.3	18.7	28.9
23	34.4	30.3	36.2	31.1	30.4	34.1	30.0	36.2	32.1	30.9	20.0	27.9
24	33.0	32.0	37.2	29.9	31.3	34.2	28.9	34.9	32.7	32.1	22.8	29.2
25	32.9	33.4	36.9	30.5	30.3	34.5	29.1	34.2	33.7	32.5	25.1	30.4
26	31.5	34.0	34.9	33.2	27.1	34.3	29.8	34.1	35.6	28.4	26.6	31.1
27	31.2	33.7	32.9	35.0	25.3	32.4	30.9	34.8	37.0	20.9	29.1	31.6
28	32.2	31.8	31.1	34.7	26.9	29.7	33.4	35.1	37.5	17.2	30.3	31.2
29	32.2	30.3	31.5	33.4	28.3	29.6	34.4	35.3	38.2	19.5	29.8	31.1
30	32.4	–	32.4	33.1	29.5	32.0	34.8	35.3	38.3	22.6	30.0	30.2
31	33.5	–	32.5	–	30.6	–	35.1	34.7	–	24.5	–	28.8

Table 4: Florida Current daily transport estimated using voltage measurements on a telephone cable. Units are Sverdrups (1 Sv = 10^6 m^3 s^{-1}). NaN values indicate no data is available on that day; dashes indicate that day does not exist in that month/year. Table oriented such that each row is the day of the month and each column is the month.

Appendix B:

Dropsonde vertical mean velocities

Sta	Deployed			Surfaced			Mean Velocities	
	Time (GMT)	Lon	Lat	Time (GMT)	Lon	Lat	U cm/s	V cm/s
Cruise date: 2012.04.02								
0	19:21:25	-79.9308	27.0011	19:29:25	-79.9302	27.0060	10.81	110.11
1	18:54: 4	-79.8668	27.0011	19: 7:24	-79.8662	27.0083	6.54	97.71
2	18:15:24	-79.7824	26.9998	18:37:33	-79.7812	27.0123	7.91	103.42
3	17:26: 8	-79.6841	27.0018	17:55:36	-79.6831	27.0159	5.65	88.06
4	16:37:21	-79.6160	27.0008	17:12:22	-79.6146	27.0164	6.27	81.45
5	15:33:18	-79.4996	27.0006	16:14:18	-79.4976	27.0171	7.61	73.42
6	14:33:10	-79.3833	26.9999	15:11:56	-79.3824	27.0130	3.27	61.52
7	13:42:36	-79.2834	27.0000	14:13:53	-79.2837	27.0072	-2.21	42.38
8	12:59:31	-79.1991	26.9995	13:23:46	-79.2001	27.0034	-7.27	30.18
Cruise date: 2012.05.31								
0	22:43:46	-79.9298	27.0002	22:52:37	-79.9293	27.0009	9.27	11.35
1	22: 5: 8	-79.8668	27.0005	22:19:13	-79.8662	27.0044	7.19	48.99
2	21:24:23	-79.7835	27.0005	21:45: 7	-79.7831	27.0123	3.28	103.99
3	20:28: 1	-79.6833	27.0006	20:56:40	-79.6833	27.0171	-0.82	106.16
4	19:36:24	-79.6169	27.0006	20: 9:57	-79.6166	27.0186	2.16	98.52
5	18:28:28	-79.4998	27.0004	19: 8:22	-79.5001	27.0181	-1.25	81.81
6	17:22:49	-79.3833	27.0005	17:59: 0	-79.3838	27.0149	-1.93	72.97
7	16:23:17	-79.2833	27.0001	16:54:53	-79.2852	27.0132	-9.93	75.82
8	15:25:31	-79.1998	27.0002	15:50:29	-79.2029	27.0098	-19.93	71.21
Cruise date: 2012.07.09								
0	19:19:22	-79.9311	27.0011	19:27:11	-79.9310	27.0044	3.26	75.13
1	18:51:22	-79.8678	27.0009	19: 4:47	-79.8674	27.0084	4.97	98.50
2	18: 9:46	-79.7845	27.0002	18:32:43	-79.7840	27.0146	4.20	112.21
3	17:19:50	-79.6834	27.0005	17:52:46	-79.6833	27.0211	2.42	122.57
4	16:27:36	-79.6173	27.0003	17: 5:14	-79.6165	27.0208	3.21	100.21
5	15:24: 1	-79.5002	27.0002	16: 4: 5	-79.4997	27.0174	1.50	78.96
6	14:24:35	-79.3834	27.0002	15: 0:30	-79.3830	27.0141	2.53	70.85
7	13:28:10	-79.2843	27.0003	14: 2:35	-79.2847	27.0106	-1.82	54.95
8	12:46:38	-79.1990	26.9998	13:11: 3	-79.2004	27.0050	-9.69	39.49

Table 5: Tables of dropsonde floats measurements made during the cruises on the indicated dates. Station numbers in left column are as shown in Table 1. Tables include information on where the dropsonde floats were deployed, where they surfaced, and the resulting estimated zonal (U) and meridional (V) vertically averaged velocity. NaN indicates no observation at that station.

Sta	Deployed			Surfaced			Mean Velocities	
	Time (GMT)	Lon	Lat	Time (GMT)	Lon	Lat	U cm/s	V cm/s
Cruise date: 2012.07.17								
0	0:25:41	-79.9300	27.0009	0:34: 1	-79.9299	27.0051	1.43	92.98
1	23:31:11	-79.8681	27.0011	23:44:41	-79.8678	27.0087	3.73	102.75
2	–	–	–	–	–	–	NaN	NaN
3	–	–	–	–	–	–	NaN	NaN
4	–	–	–	–	–	–	NaN	NaN
5	–	–	–	–	–	–	NaN	NaN
6	–	–	–	–	–	–	NaN	NaN
7	16:43: 3	-79.2839	27.0003	17:17: 8	-79.2849	27.0109	-5.48	58.20
8	15:51:29	-79.2000	27.0002	16:15:24	-79.2002	27.0063	-1.71	47.04
Cruise date: 2012.07.24								
0	23:48:23	-79.9304	27.0014	23:56:28	-79.9306	27.0046	-4.77	71.57
1	–	–	–	–	–	–	NaN	NaN
2	–	–	–	–	–	–	NaN	NaN
3	20:44:41	-79.6835	27.0006	21:12:44	-79.6836	27.0142	-0.16	88.16
4	19:49:45	-79.6169	27.0007	20:23: 0	-79.6171	27.0153	-0.12	81.09
5	18:42: 7	-79.5000	27.0005	19:20: 9	-79.5007	27.0134	-3.38	62.14
6	17:34:26	-79.3835	27.0004	18:10: 6	-79.3844	27.0102	-4.10	50.16
7	16:36: 7	-79.2834	27.0004	17: 7:57	-79.2844	27.0081	-6.11	43.74
8	15:46: 1	-79.2003	27.0001	16:12:39	-79.2017	27.0052	-8.77	36.23

Table 6: Same as Table 5 for dropsonde measurements during the cruises on the indicated dates.

Appendix C:

XBT temperature profiles

Cruise date: 2012.04.02									
Depth	Sta. 0	Sta. 1	Sta. 2	Sta. 3	Sta. 4	Sta. 5	Sta. 6	Sta. 7	Sta. 8
0	27.52	27.01	27.62	27.11	26.96	27.07	26.24	26.09	25.75
10	26.12	26.28	26.29	26.42	26.43	26.00	26.06	26.07	26.04
20	25.08	26.22	26.25	26.38	26.39	25.97	26.04	26.01	26.03
30	24.47	26.14	26.23	26.37	26.38	25.95	26.03	25.86	25.99
40	23.30	24.80	26.21	26.37	26.39	25.92	26.02	25.81	25.93
50	22.51	23.59	26.18	26.36	26.39	25.57	25.89	25.75	25.72
60	21.94	22.78	24.69	26.31	26.38	25.53	25.75	25.69	25.65
70	21.56	22.46	23.83	25.52	25.95	25.48	25.45	25.62	25.60
80	18.75	21.61	22.50	24.59	25.64	25.37	25.54	25.40	25.60
90	17.12	21.00	22.00	24.11	24.88	25.34	25.46	25.35	25.17
100	15.52	19.82	21.40	23.00	24.33	25.26	25.31	25.15	24.53
110	13.55	19.12	20.97	22.42	22.79	24.92	24.97	24.95	24.42
120	12.27	18.56	20.46	21.87	22.49	24.61	24.80	23.79	24.00
130	10.50	17.21	19.94	21.50	22.15	23.89	24.04	23.65	22.69
140	–	16.29	19.00	20.87	21.82	23.45	23.06	23.65	22.14
150	–	15.01	17.85	20.40	21.43	22.87	22.54	23.34	22.10
160	–	14.46	17.24	19.68	21.12	22.00	22.35	22.79	21.95
170	–	13.91	16.75	18.94	20.65	21.52	22.13	22.32	21.77
180	–	12.68	16.44	18.15	20.14	21.14	21.84	21.69	21.74
190	–	12.24	15.80	17.31	19.53	20.82	21.59	21.14	21.57
200	–	11.41	15.04	17.02	18.80	20.49	21.12	21.08	21.45
210	–	9.77	14.39	16.37	18.09	20.10	20.61	20.88	21.37
220	–	9.02	13.81	15.96	17.63	19.78	20.37	20.50	21.00
230	–	8.49	13.01	15.61	17.21	19.48	20.14	20.11	20.54
240	–	8.27	12.01	15.17	16.78	18.96	19.44	19.88	20.22
250	–	8.19	11.56	14.76	16.37	18.70	19.40	19.71	19.68
260	–	8.09	11.33	14.37	16.04	18.39	19.28	19.62	19.46
270	–	–	10.80	13.93	15.47	18.13	19.23	19.35	19.27
280	–	–	10.56	13.50	15.13	17.94	19.21	19.00	19.20
290	–	–	10.40	13.08	14.68	17.60	19.20	18.78	19.00
300	–	–	10.07	12.70	14.23	17.29	18.63	18.75	18.79
350	–	–	8.10	11.26	12.45	14.85	17.33	17.98	18.32
400	–	–	–	10.02	11.18	12.94	15.70	17.28	17.88
450	–	–	–	9.02	10.15	11.65	14.36	15.92	16.80
500	–	–	–	8.06	9.35	10.80	12.65	14.51	–
550	–	–	–	–	8.90	9.86	11.22	12.50	–
600	–	–	–	–	8.09	8.43	10.56	11.76	–
650	–	–	–	–	7.32	7.57	9.34	–	–
700	–	–	–	–	–	7.44	NaN	–	–
750	–	–	–	–	–	7.28	–	–	–

Table 7: Expendable bathythermograph (XBT) temperature profile data collected during the cruise on the date indicated at the top. Left column indicates the estimated depth in meters from the fall rate. Temperature units are degrees Celsius. NaN indicates missing values due to instrument failure, and dashes indicates depths below bottom for each station.

Cruise date: 2012.05.31									
Depth	Sta. 0	Sta. 1	Sta. 2	Sta. 3	Sta. 4	Sta. 5	Sta. 6	Sta. 7	Sta. 8
0	27.55	28.08	28.62	28.63	28.56	28.10	28.22	27.99	27.33
10	27.37	27.49	28.45	28.35	28.37	28.23	28.29	28.11	28.12
20	26.79	27.20	28.21	28.29	28.32	28.20	28.16	28.14	27.58
30	25.34	26.90	27.31	27.93	27.44	27.53	27.73	27.78	27.19
40	24.35	26.52	26.46	27.20	26.90	27.25	27.52	27.33	27.10
50	23.41	25.24	25.59	26.69	26.71	26.95	27.21	27.18	27.07
60	22.85	23.76	24.92	26.10	26.46	26.78	26.91	26.99	27.02
70	21.66	22.43	23.72	25.35	25.80	26.35	26.51	26.99	26.52
80	20.66	21.42	22.82	24.24	24.59	25.92	26.47	26.47	25.96
90	19.46	20.65	22.20	23.68	24.39	25.41	26.29	26.26	25.31
100	18.44	18.70	21.18	22.80	22.70	24.27	26.06	26.10	24.73
110	17.00	17.80	20.86	21.75	21.61	22.86	25.04	25.15	24.37
120	16.00	16.15	19.88	21.19	20.92	22.27	24.67	24.37	24.19
130	15.25	14.33	18.93	20.47	20.20	21.84	24.11	23.10	24.04
140	–	13.19	17.83	19.81	19.76	21.36	23.52	22.21	23.65
150	–	12.00	16.09	19.17	19.05	21.05	22.89	21.50	22.45
160	–	11.38	14.79	18.61	18.67	20.83	21.96	21.39	22.15
170	–	11.12	13.75	18.24	18.50	20.45	21.35	21.33	21.91
180	–	10.70	12.93	17.68	18.05	19.85	20.99	21.06	21.62
190	–	10.23	12.23	17.15	17.36	19.21	20.65	20.84	21.18
200	–	9.81	12.01	16.71	17.16	18.69	20.22	20.62	20.78
210	–	9.64	11.58	16.34	17.02	18.14	19.82	20.56	20.23
220	–	9.68	11.14	15.71	16.60	17.71	19.28	20.45	20.04
230	–	9.75	11.02	15.23	16.02	17.58	18.82	20.19	19.64
240	–	9.73	10.85	14.86	15.72	17.29	18.28	19.08	19.22
250	–	9.68	10.73	14.56	15.70	17.08	18.08	18.51	19.06
260	–	9.19	10.68	14.12	15.16	16.87	17.57	18.32	18.98
270	–	–	10.55	13.81	14.85	16.55	17.29	18.21	18.77
280	–	–	10.43	13.60	14.66	16.16	17.08	18.07	18.56
290	–	–	10.34	13.47	14.23	15.80	16.67	17.88	18.23
300	–	–	9.99	13.14	13.99	15.43	16.37	17.69	18.05
350	–	–	8.77	11.74	11.59	13.38	14.81	15.93	17.95
400	–	–	–	10.21	10.28	11.66	13.68	14.52	16.14
450	–	–	–	8.43	9.22	10.53	12.03	13.47	15.19
500	–	–	–	7.04	8.27	9.33	10.47	12.10	–
550	–	–	–	–	7.67	8.73	9.64	11.11	–
600	–	–	–	–	7.01	8.56	9.10	10.22	–
650	–	–	–	–	6.46	8.06	8.30	–	–
700	–	–	–	–	–	7.51	8.31	–	–
750	–	–	–	–	–	7.42	–	–	–

Table 8: Same as Table 7 for the cruise on the indicated date.

Cruise date: 2012.07.09									
Depth	Sta. 0	Sta. 1	Sta. 2	Sta. 3	Sta. 4	Sta. 5	Sta. 6	Sta. 7	Sta. 8
0	29.74	30.30	30.10	30.06	29.72	29.46	28.88	28.96	NaN
10	28.75	28.94	28.96	29.07	29.06	28.85	29.00	28.99	NaN
20	28.21	28.93	28.95	29.05	29.04	28.80	28.93	28.70	NaN
30	27.93	28.42	28.95	28.95	29.03	28.73	28.70	28.40	NaN
40	25.47	27.71	28.96	28.16	28.80	28.40	28.44	28.39	NaN
50	21.85	27.41	28.24	27.60	28.41	28.33	28.47	28.31	NaN
60	18.94	25.74	26.58	27.00	27.76	27.77	28.00	27.81	NaN
70	17.36	22.32	25.85	26.44	27.11	27.12	27.32	27.20	NaN
80	15.53	20.73	24.74	25.69	26.71	26.46	26.93	27.00	NaN
90	14.81	19.76	23.83	25.26	26.14	26.11	26.59	26.76	NaN
100	14.34	19.13	23.30	24.44	25.18	25.61	26.18	26.46	NaN
110	13.67	17.31	21.61	23.75	24.27	24.79	25.69	25.95	NaN
120	13.11	16.14	20.34	23.24	23.42	24.40	25.01	25.42	NaN
130	12.96	15.56	19.60	21.88	22.39	23.75	24.45	25.04	NaN
140	–	15.03	19.05	21.40	21.43	23.19	23.79	24.38	NaN
150	–	14.92	18.54	20.98	20.87	22.47	23.38	23.53	NaN
160	–	14.51	18.07	20.54	20.02	21.71	23.03	22.85	NaN
170	–	13.42	17.77	19.82	19.46	21.23	22.49	22.30	NaN
180	–	12.99	17.38	19.40	19.16	20.77	22.13	21.79	NaN
190	–	12.63	16.82	18.59	18.78	20.02	22.06	21.03	NaN
200	–	12.09	16.02	18.42	18.26	19.21	20.16	20.03	NaN
210	–	11.63	15.97	17.89	17.73	18.76	18.70	19.51	NaN
220	–	11.25	15.59	17.50	17.54	18.12	18.54	19.04	NaN
230	–	10.94	15.09	17.16	17.26	17.73	18.48	18.95	NaN
240	–	10.46	14.66	16.72	17.04	17.43	18.47	18.93	NaN
250	–	10.12	14.52	16.29	16.73	17.25	18.40	18.85	NaN
260	–	9.86	13.45	16.09	16.29	16.87	18.23	18.82	NaN
270	–	–	12.93	15.51	15.77	16.60	18.09	18.73	NaN
280	–	–	12.30	15.13	15.47	16.42	17.99	18.64	NaN
290	–	–	10.87	14.77	15.19	16.05	17.86	18.54	NaN
300	–	–	10.23	14.44	14.96	15.96	17.71	18.45	NaN
350	–	–	9.15	12.47	13.89	14.92	16.43	18.01	NaN
400	–	–	–	11.95	11.75	13.65	15.01	16.94	NaN
450	–	–	–	10.25	10.85	12.31	14.18	16.42	NaN
500	–	–	–	7.95	9.55	11.10	12.98	15.33	–
550	–	–	–	–	8.60	9.82	11.36	13.65	–
600	–	–	–	–	7.49	9.09	10.47	12.16	–
650	–	–	–	–	6.69	8.06	10.04	–	–
700	–	–	–	–	–	7.61	NaN	–	–
750	–	–	–	–	–	7.26	–	–	–

Table 9: Same as Table 7 for the cruise on the indicated date.

Cruise date: 2012.07.17									
Depth	Sta. 0	Sta. 1	Sta. 2	Sta. 3	Sta. 4	Sta. 5	Sta. 6	Sta. 7	Sta. 8
0	31.90	33.78	32.47	NaN	28.99	29.09	29.11	28.86	28.72
10	30.64	32.47	31.20	NaN	28.65	28.80	28.74	28.62	28.45
20	30.10	31.85	30.79	NaN	28.79	28.77	28.73	28.62	28.44
30	29.60	31.47	30.65	NaN	28.71	28.86	28.79	28.49	28.46
40	28.01	30.49	30.00	NaN	28.68	28.63	28.79	28.23	28.55
50	25.48	28.51	29.82	NaN	27.83	28.15	28.10	27.81	27.83
60	22.29	27.54	28.49	NaN	27.38	27.94	27.43	27.46	27.26
70	19.66	26.26	27.59	NaN	26.88	27.53	27.06	27.12	26.93
80	17.48	23.08	26.52	NaN	26.12	26.93	26.66	26.69	26.87
90	16.12	21.70	25.88	NaN	25.04	26.14	26.31	26.31	26.82
100	14.93	20.49	25.01	NaN	24.13	25.68	25.79	25.95	25.98
110	14.18	19.60	24.24	NaN	23.45	25.00	25.43	24.81	24.67
120	13.71	18.61	23.52	NaN	23.06	24.43	24.45	24.10	23.94
130	13.17	18.10	22.02	NaN	22.06	24.25	24.07	23.69	23.57
140	–	16.97	21.37	NaN	21.52	23.64	23.75	22.82	22.79
150	–	16.38	21.16	NaN	20.93	23.17	22.99	22.60	22.45
160	–	15.28	20.66	NaN	20.53	22.76	22.50	22.44	22.28
170	–	14.71	20.27	NaN	20.17	22.08	21.98	22.38	22.08
180	–	14.16	19.95	NaN	19.69	21.58	21.72	22.15	21.76
190	–	13.37	19.52	NaN	19.44	21.29	21.17	21.29	21.18
200	–	12.80	19.05	NaN	19.20	20.88	20.68	20.99	21.01
210	–	12.23	18.54	NaN	18.87	20.60	20.19	20.80	20.46
220	–	11.68	18.04	NaN	18.28	20.00	19.75	20.46	20.32
230	–	11.17	17.66	NaN	18.04	19.70	19.37	20.22	19.97
240	–	10.85	17.16	NaN	17.81	19.36	19.11	19.93	19.49
250	–	10.54	16.35	NaN	17.46	19.14	18.65	19.46	19.16
260	–	10.23	15.49	NaN	17.12	18.81	18.53	18.95	19.01
270	–	–	14.82	NaN	16.87	18.43	18.29	18.82	18.79
280	–	–	14.59	NaN	16.31	18.14	18.04	18.54	18.71
290	–	–	14.27	NaN	15.75	17.78	17.87	18.33	18.62
300	–	–	13.72	NaN	15.51	17.57	17.70	18.27	18.20
350	–	–	10.66	NaN	13.68	16.07	16.23	17.61	17.62
400	–	–	–	NaN	11.40	14.06	15.33	16.21	17.21
450	–	–	–	NaN	10.02	12.67	13.84	14.69	16.19
500	–	–	–	NaN	9.06	11.29	12.20	13.36	–
550	–	–	–	–	7.98	9.75	11.17	12.36	–
600	–	–	–	–	7.25	9.24	9.97	11.47	–
650	–	–	–	–	6.44	8.62	9.12	–	–
700	–	–	–	–	–	7.98	NaN	–	–
750	–	–	–	–	–	7.34	–	–	–

Table 10: Same as Table 7 for the cruise on the indicated date.

Cruise date: 2012.07.24									
Depth	Sta. 0	Sta. 1	Sta. 2	Sta. 3	Sta. 4	Sta. 5	Sta. 6	Sta. 7	Sta. 8
0	28.75	30.06	29.67	29.72	29.90	29.90	29.17	29.08	28.37
10	28.94	29.00	29.13	29.02	29.04	28.94	28.79	28.86	28.79
20	28.79	28.92	29.04	28.96	29.01	28.90	28.77	28.86	28.77
30	28.13	28.43	29.01	28.95	29.03	28.89	28.75	28.79	28.77
40	27.13	27.43	28.70	28.39	28.62	28.88	28.57	28.44	28.78
50	25.09	26.47	27.54	27.93	28.23	28.28	28.16	28.16	28.75
60	21.44	24.69	26.78	27.42	27.63	28.18	27.69	27.95	28.46
70	17.27	24.02	26.36	26.75	27.18	27.86	27.30	27.66	27.94
80	13.35	22.86	25.52	26.16	26.58	27.19	27.05	27.61	27.79
90	12.34	20.34	24.16	25.31	25.77	26.24	26.67	27.35	27.23
100	11.26	18.34	22.68	24.34	25.17	25.58	26.40	27.06	26.67
110	10.64	16.20	21.64	23.22	24.49	24.85	25.82	26.26	25.75
120	10.22	14.54	20.44	21.99	23.45	24.27	25.20	25.27	25.42
130	9.92	13.47	18.93	21.22	22.20	23.76	24.71	24.70	24.52
140	–	12.94	18.36	19.92	21.39	22.61	24.18	24.22	23.87
150	–	12.66	17.81	19.05	20.75	22.19	23.02	23.16	23.37
160	–	12.18	17.46	18.68	19.85	21.45	22.48	22.56	22.75
170	–	11.71	17.01	18.36	19.47	21.04	21.67	21.78	22.30
180	–	11.12	16.45	18.08	19.34	20.52	21.17	21.38	21.93
190	–	10.64	15.66	17.80	19.05	19.95	20.60	21.21	21.49
200	–	10.03	14.95	17.27	18.24	19.63	20.10	20.66	21.03
210	–	9.47	14.39	16.98	17.77	19.04	19.94	20.06	20.44
220	–	9.05	13.39	16.56	17.31	18.75	19.59	19.70	19.79
230	–	8.56	13.26	16.29	17.12	18.49	19.37	19.57	19.55
240	–	8.37	13.14	16.06	16.83	18.18	19.11	19.17	19.27
250	–	8.35	12.97	15.76	16.61	17.81	18.70	19.11	19.04
260	–	8.35	12.74	15.40	16.33	17.54	18.43	18.90	18.95
270	–	–	12.30	15.03	16.06	17.36	18.28	18.62	18.78
280	–	–	11.83	14.60	15.90	17.27	18.05	18.47	18.53
290	–	–	11.12	14.06	15.53	16.91	17.85	18.35	18.45
300	–	–	10.77	13.72	15.21	16.55	17.62	18.29	18.35
350	–	–	8.61	12.40	12.99	14.97	16.19	17.64	17.90
400	–	–	–	10.91	11.29	13.30	15.18	16.68	17.28
450	–	–	–	8.89	10.32	11.82	14.06	15.27	16.34
500	–	–	–	7.28	9.17	10.72	12.08	13.99	–
550	–	–	–	–	7.38	9.51	10.69	12.77	–
600	–	–	–	–	6.96	8.47	9.58	12.10	–
650	–	–	–	–	6.67	7.70	8.84	–	–
700	–	–	–	–	–	7.13	8.06	–	–
750	–	–	–	–	–	6.75	–	–	–

Table 11: Same as Table 7 for the cruise on the indicated date.

Cruise date: 2012.10.18									
Depth	Sta. 0	Sta. 1	Sta. 2	Sta. 3	Sta. 4	Sta. 5	Sta. 6	Sta. 7	Sta. 8
0	NaN	29.61	30.35	29.82	30.19	29.12	29.64	29.45	28.77
10	NaN	28.27	28.52	29.18	28.96	28.84	28.78	28.86	28.68
20	NaN	28.22	28.48	29.15	28.92	28.79	28.73	28.73	28.68
30	NaN	28.24	28.48	29.14	28.90	28.79	28.72	28.71	28.72
40	NaN	28.23	28.24	29.13	28.92	28.79	28.72	28.70	28.72
50	NaN	28.04	28.20	29.13	28.92	28.79	28.73	28.69	28.72
60	NaN	26.12	27.88	29.11	28.92	28.79	28.72	28.69	28.63
70	NaN	23.84	25.71	27.50	28.18	28.43	28.16	28.67	28.04
80	NaN	22.82	24.42	25.83	26.58	27.38	27.36	28.56	26.70
90	NaN	21.45	23.07	24.87	25.89	26.53	26.92	27.62	26.63
100	NaN	20.61	22.03	23.76	24.88	25.61	26.01	26.56	25.87
110	NaN	19.81	21.31	23.06	24.08	24.92	25.38	26.08	24.48
120	NaN	19.18	20.60	22.61	23.13	23.81	24.20	25.00	24.01
130	NaN	18.65	20.06	21.60	22.27	23.03	23.54	24.31	23.59
140	–	17.35	19.46	20.88	21.55	22.68	22.99	23.55	22.95
150	–	16.02	18.81	20.19	20.86	21.74	22.17	23.14	22.71
160	–	15.20	18.19	19.46	20.17	21.18	21.70	22.75	22.44
170	–	14.80	17.63	18.96	19.63	20.87	21.03	22.14	21.68
180	–	14.46	16.80	18.36	19.26	20.54	20.90	21.80	21.01
190	–	14.35	16.23	18.07	18.73	20.01	20.33	21.37	20.41
200	–	14.02	15.60	17.72	18.44	19.56	20.13	20.90	20.22
210	–	13.53	14.97	17.24	18.09	18.85	19.84	20.55	19.83
220	–	13.15	14.72	16.79	17.60	18.54	19.60	20.03	19.65
230	–	12.74	14.51	16.54	17.25	18.28	19.01	19.56	19.62
240	–	12.02	14.21	16.29	16.74	17.97	18.79	19.27	19.53
250	–	11.12	13.70	15.76	16.33	17.76	18.63	18.91	19.24
260	–	10.45	13.57	15.36	15.94	17.54	18.37	18.77	18.94
270	–	–	12.93	14.73	15.76	17.10	18.31	18.54	18.73
280	–	–	12.55	14.54	15.52	16.72	18.05	18.32	18.49
290	–	–	12.33	14.30	15.11	16.33	17.79	18.03	18.28
300	–	–	11.89	13.64	14.68	16.05	17.70	17.85	18.20
350	–	–	NaN	11.27	12.62	14.88	16.57	17.03	17.60
400	–	–	–	10.14	11.00	13.26	14.56	15.86	17.08
450	–	–	–	9.04	10.00	12.02	12.97	14.83	15.60
500	–	–	–	8.20	9.34	10.93	11.80	13.36	–
550	–	–	–	–	8.93	9.82	10.65	11.35	–
600	–	–	–	–	7.95	9.09	9.26	11.28	–
650	–	–	–	–	6.98	8.52	8.23	–	–
700	–	–	–	–	–	7.88	NaN	–	–
750	–	–	–	–	–	6.98	–	–	–

Table 12: Same as Table 7 for the cruise on the indicated date.

Appendix D:

LADCP vertical mean velocities

Sta	Deployed			Surfaced			Mean Velocities	
	Time (GMT)	Lon	Lat	Time (GMT)	Lon	Lat	U cm/s	V cm/s
Cruise date: 2012.05.30								
0	12:18:58	-79.9282	27.0016	12:29:57	-79.9296	27.0037	-9.95	13.13
1	11:19:33	-79.8628	27.0032	11:32:54	-79.8626	27.0107	-6.77	68.34
2	9:43:41	-79.7834	26.9920	10: 2:48	-79.7848	27.0040	-4.34	89.69
3	7:57:42	-79.6830	26.9979	8:23: 0	-79.6828	27.0187	0.01	96.58
4	5:57:40	-79.6142	26.9993	6:29:18	-79.6123	27.0271	-2.61	95.69
5	3:33: 4	-79.4954	26.9989	4: 9:58	-79.4925	27.0306	-0.28	76.02
6	1:23:13	-79.3880	26.9970	1:57:10	-79.3876	27.0225	-4.48	72.06
7	23:35: 3	-79.2829	27.0007	0: 3:55	-79.2800	27.0181	-7.87	64.70
8	22: 9:35	-79.2003	27.0031	22:31:51	-79.1993	27.0119	-14.82	55.86
Cruise date: 2012.07.14								
0	10:23:48	-79.9315	26.9963	10:34:45	-79.9329	27.0079	9.86	111.17
1	8:53:22	-79.8665	26.9973	9: 8:52	-79.8670	27.0083	10.30	122.79
2	7: 7:30	-79.7829	27.0050	7:27:20	-79.7841	27.0226	8.21	111.56
3	5:21:59	-79.6856	26.9980	5:46:16	-79.6868	27.0193	7.28	112.22
4	3:40:19	-79.6183	26.9961	4: 8:53	-79.6183	27.0181	5.31	94.64
5	1:42:59	-79.5008	26.9959	2:17:37	-79.4984	27.0161	5.20	74.80
6	23:51:41	-79.3859	26.9972	0:24:53	-79.3853	27.0144	5.32	58.57
7	22:12:52	-79.2837	27.0017	22:40:26	-79.2835	27.0130	5.17	34.65
8	20:55:33	-79.2000	27.0017	21:16:35	-79.2019	27.0065	-1.46	21.31
Cruise date: 2012.10.02								
0	16: 4: 6	-79.9277	26.9978	16:13:31	-79.9280	27.0042	-5.16	47.61
1	14:45:25	-79.8698	26.9973	15: 0:37	-79.8704	27.0090	-2.01	58.04
2	12:33: 4	-79.7830	27.0015	12:52:21	-79.7805	27.0221	0.10	108.01
3	10:13:54	-79.6838	26.9991	10:40: 6	-79.6798	27.0251	4.49	120.21
4	7:32:40	-79.6161	27.0000	8: 6: 7	-79.6119	27.0394	0.29	125.50
5	4:31: 2	-79.4985	26.9999	5: 5:56	-79.4981	27.0305	-4.07	98.95
6	1:59:41	-79.3837	26.9981	2:32:20	-79.3800	27.0220	-9.17	79.44
7	23:21: 2	-79.2820	27.0063	23:50:53	-79.2763	27.0246	-11.40	71.84
8	21:45: 3	-79.1987	27.0053	22: 7:36	-79.1968	27.0162	-15.58	62.83

Table 13: Tables of vertically averaged velocity determined from lowered acoustic Doppler current profiler (LADCP) data collected during the indicated dates (see Table 3). Station numbers in left column are as shown in Table 1. Tables include information on where the LADCP cast was started ("Deployed"), where it ended ("Surfaced"), and the resulting estimated zonal (U) and meridional (V) vertically average velocity.

Appendix E:

CTD and LADCP profiles

Cruise ID: ws1206. Station: 0					
Pressure	Temperature	Salinity	Oxygen	U speed	V speed
[db]	[deg. C]	[psu]	[ml/l]	[cm/s]	[cm/s]
1	27.51	35.95	4.59	NaN	NaN
10	27.51	35.95	4.60	-23.1	48.2
20	26.90	36.13	4.65	-21.9	50.2
30	26.34	36.25	4.69	-21.2	47.9
40	25.65	36.33	4.74	-19.3	41.1
50	24.36	36.36	4.83	-17.2	27.2
60	23.11	36.41	4.74	-13.7	14.6
70	21.99	36.44	4.50	-9.7	5.0
80	21.23	36.42	4.22	-7.1	0.8
90	20.41	36.43	3.92	-4.2	-3.4
100	19.69	36.37	3.70	4.5	-13.8
110	19.00	36.32	3.54	5.6	-17.3
120	17.98	36.35	3.35	-0.2	-8.1
130	16.40	36.17	3.28	-4.9	-4.0
140	NaN	NaN	NaN	-6.5	-4.2

Table 14: Profiles of temperature, salinity, dissolved oxygen, zonal (U) and meridional (V) velocity observed during the cruise ID and station indicated with the combined CTD and LADCP. NaN indicates missing values.

Cruise ID: ws1206. Station: 1					
Pressure	Temperature	Salinity	Oxygen	U speed	V speed
[db]	[deg. C]	[psu]	[ml/l]	[cm/s]	[cm/s]
1	27.48	35.96	4.57	NaN	NaN
10	27.50	35.96	4.59	-15.3	106.9
20	26.90	36.04	4.65	-14.2	106.9
30	26.61	36.11	4.70	-15.1	108.7
40	26.05	36.22	4.78	-19.2	112.3
50	25.23	36.30	4.84	-19.1	116.2
60	24.71	36.33	4.85	-16.7	116.9
70	24.12	36.37	4.85	-15.5	112.2
80	23.19	36.40	4.75	-14.2	104.1
90	22.09	36.44	4.54	-11.9	95.4
100	21.14	36.43	4.19	-13.6	89.1
110	19.61	36.37	3.88	-10.5	81.7
120	18.76	36.33	3.61	-3.3	74.3
130	17.51	36.22	3.37	-1.6	68.9
140	16.11	36.07	3.28	-3.6	64.6
150	14.66	35.89	3.15	-8.9	57.0
160	14.10	35.82	3.11	-9.1	52.0
170	13.02	35.65	3.02	-4.9	50.5
180	12.62	35.60	2.95	-2.0	48.6
190	12.26	35.56	2.95	1.3	43.3
200	11.33	35.42	2.93	2.5	36.0
210	10.57	35.30	2.88	2.0	29.9
220	10.20	35.24	2.82	0.7	23.9
230	10.08	35.23	2.80	1.8	20.8
240	10.10	35.24	2.80	3.2	19.4
250	10.09	35.25	2.81	4.8	18.1
260	NaN	NaN	NaN	5.5	18.3

Table 15: Same as Table 14 for the cruise ID and the station number indicated.

Cruise ID: ws1206. Station: 2					
Pressure	Temperature	Salinity	Oxygen	U speed	V speed
[db]	[deg. C]	[psu]	[ml/l]	[cm/s]	[cm/s]
1	27.85	36.12	4.51	NaN	NaN
10	27.90	36.11	4.56	-10.7	134.8
20	27.09	36.13	4.67	-8.3	135.6
30	26.82	36.16	4.70	-7.5	136.8
40	26.18	36.24	4.78	-11.0	136.0
50	25.30	36.30	4.86	-13.5	133.2
60	24.78	36.33	4.91	-11.9	133.6
70	23.96	36.35	4.97	-10.2	134.2
80	22.82	36.36	5.06	-10.0	135.0
90	22.04	36.36	5.07	-9.6	135.2
100	21.61	36.36	4.95	-8.9	134.8
110	21.00	36.37	4.75	-8.5	131.6
120	20.66	36.42	4.32	-12.5	127.3
130	20.04	36.54	3.56	-14.7	125.7
140	19.03	36.50	3.24	-14.2	125.0
150	17.81	36.38	3.13	-11.0	120.8
160	17.12	36.29	3.15	-9.3	117.5
170	16.84	36.26	3.18	-10.8	115.8
180	16.19	36.15	3.21	-10.2	113.3
190	15.49	36.03	3.19	-9.0	103.5
200	14.16	35.83	3.13	-6.1	91.2
210	12.92	35.63	3.01	-2.7	79.9
220	12.15	35.52	2.92	1.9	69.9
230	11.62	35.44	2.86	5.0	62.7
240	11.37	35.40	2.83	3.5	60.9
250	11.20	35.38	2.82	2.4	60.9
260	10.77	35.31	2.80	1.0	57.0
270	10.30	35.24	2.76	-0.5	55.1
280	10.18	35.23	2.74	-2.1	51.2
290	9.70	35.17	2.76	-2.5	48.4
300	9.49	35.14	2.75	2.7	45.4
350	8.85	35.10	2.84	2.4	37.4

Table 16: Same as Table 14 for the cruise ID and the station number indicated.

Cruise ID: ws1206. Station: 3					
Pressure	Temperature	Salinity	Oxygen	U speed	V speed
[db]	[deg. C]	[psu]	[ml/l]	[cm/s]	[cm/s]
1	28.33	36.12	4.50	NaN	NaN
10	28.33	36.11	4.52	-1.3	175.7
20	28.01	36.09	4.55	-1.9	176.3
30	27.71	36.14	4.58	-2.1	174.3
40	27.20	36.16	4.62	-2.5	167.3
50	26.24	36.21	4.74	-8.8	157.4
60	25.56	36.42	4.59	-10.5	150.5
70	25.00	36.42	4.84	-8.4	149.0
80	24.18	36.36	4.96	-6.6	145.7
90	23.23	36.38	4.89	-4.6	139.9
100	22.44	36.41	4.80	-0.9	135.2
110	21.98	36.57	4.51	0.4	129.7
120	20.81	36.36	4.42	-2.5	123.8
130	20.51	36.49	4.00	-1.0	121.7
140	20.04	36.51	3.61	0.5	119.1
150	19.40	36.56	3.24	-0.6	115.9
160	18.84	36.51	3.26	-2.3	115.8
170	17.97	36.40	3.29	-3.1	115.1
180	17.23	36.29	3.22	-4.0	113.4
190	16.67	36.23	3.28	-5.1	113.0
200	16.30	36.18	3.30	-4.6	113.5
210	16.21	36.17	3.29	-2.6	115.2
220	15.88	36.11	3.27	-1.4	111.1
230	15.38	36.03	3.21	-0.6	109.0
240	15.03	35.97	3.22	1.5	109.0
250	14.69	35.92	3.22	3.4	108.6
260	14.31	35.85	3.18	3.2	103.8
270	13.92	35.78	3.12	2.8	98.3
280	13.72	35.75	3.09	1.9	95.7
290	13.46	35.72	3.06	0.0	92.4
300	12.69	35.59	2.95	-1.2	89.6
350	10.58	35.28	2.79	7.5	72.8
400	9.53	35.13	2.73	9.8	63.5
450	8.97	35.07	2.73	-1.2	59.0
500	6.41	34.92	3.21	-2.8	28.8

Table 17: Same as Table 14 for the cruise ID and the station number indicated.

Cruise ID: ws1206. Station: 4					
Pressure	Temperature	Salinity	Oxygen	U speed	V speed
[db]	[deg. C]	[psu]	[ml/l]	[cm/s]	[cm/s]
1	28.26	36.04	4.53	NaN	NaN
10	28.27	36.04	4.54	-13.7	174.3
20	28.27	36.04	4.54	-12.5	173.8
30	27.90	36.06	4.58	-13.7	172.2
40	27.16	36.06	4.69	-16.3	167.8
50	26.76	36.13	4.60	-16.4	163.1
60	26.29	36.25	4.47	-15.6	157.0
70	25.70	36.36	4.35	-17.2	151.0
80	25.31	36.48	4.13	-18.9	145.5
90	24.83	36.59	3.87	-19.1	140.7
100	23.70	36.51	4.05	-13.7	136.3
110	22.56	36.40	4.72	-8.8	134.0
120	22.16	36.54	4.17	-5.7	132.8
130	21.17	36.59	3.60	-4.7	128.8
140	20.55	36.71	3.38	-6.0	124.0
150	20.11	36.66	3.35	-8.5	122.3
160	19.44	36.60	3.29	-11.2	122.8
170	18.73	36.51	3.21	-9.0	123.9
180	18.19	36.46	3.25	-7.3	124.2
190	17.71	36.40	3.33	-7.1	123.7
200	17.54	36.41	3.55	-5.3	122.6
210	17.31	36.37	3.59	-3.7	120.2
220	16.89	36.30	3.52	-0.6	118.8
230	16.63	36.25	3.48	1.3	117.3
240	16.37	36.20	3.46	0.7	113.9
250	15.82	36.11	3.39	0.2	109.7
260	15.03	35.97	3.26	1.1	105.3
270	14.73	35.92	3.21	-0.6	100.9
280	14.36	35.86	3.19	-0.2	99.8
290	14.05	35.81	3.14	-0.5	97.4
300	13.75	35.76	3.09	-0.4	94.9
350	11.74	35.44	2.85	2.1	82.4
400	10.50	35.26	2.76	-3.7	77.5
450	9.20	35.09	2.75	1.8	73.3
500	8.49	35.02	2.75	0.9	67.7
550	7.21	34.94	2.95	11.4	55.8
600	6.42	34.91	3.23	8.1	33.8

Table 18: Same as Table 14 for the cruise ID and the station number indicated.

Cruise ID: ws1206. Station: 5					
Pressure	Temperature	Salinity	Oxygen	U speed	V speed
[db]	[deg. C]	[psu]	[ml/l]	[cm/s]	[cm/s]
1	28.32	35.93	4.52	NaN	NaN
10	28.33	35.93	4.54	1.6	145.0
20	28.32	35.93	4.54	1.4	145.5
30	27.74	35.96	4.64	1.3	144.8
40	27.45	35.97	4.68	0.6	143.4
50	27.12	36.01	4.68	-0.3	141.4
60	26.59	35.99	4.67	-1.8	139.5
70	26.40	36.11	4.50	-3.7	139.9
80	26.23	36.23	4.38	-4.0	138.6
90	25.93	36.35	4.18	-3.6	135.5
100	23.96	36.49	4.00	-5.6	132.0
110	23.10	36.42	4.52	-7.6	129.0
120	22.83	36.47	4.54	-7.7	126.2
130	22.94	36.86	3.64	-7.9	122.9
140	22.46	36.88	3.51	-7.6	119.2
150	21.40	36.80	3.45	-7.6	114.7
160	20.59	36.74	3.37	-7.6	109.1
170	20.09	36.73	3.42	-7.3	106.2
180	19.38	36.66	3.47	-7.4	104.0
190	18.78	36.59	3.50	-8.0	102.4
200	18.42	36.53	3.51	-9.1	100.0
210	18.08	36.49	3.55	-9.0	98.4
220	17.89	36.46	3.57	-6.8	96.5
230	17.34	36.36	3.56	-2.2	95.1
240	17.17	36.33	3.43	2.3	94.4
250	17.03	36.31	3.44	5.9	93.3
260	16.76	36.27	3.48	6.8	90.7
270	16.38	36.20	3.45	7.0	87.4
280	16.05	36.14	3.34	5.9	84.6
290	15.70	36.08	3.29	3.8	81.6
300	15.39	36.03	3.26	1.7	79.3
350	13.17	35.67	2.90	3.6	68.4
400	11.59	35.42	2.85	2.7	56.4
450	9.98	35.20	2.73	-4.0	53.7
500	9.25	35.10	2.71	0.8	52.9
550	8.60	35.03	2.75	3.7	47.5
600	7.84	34.97	2.83	4.1	43.4
650	7.29	34.93	2.94	-1.3	41.2
700	6.92	34.92	3.05	4.7	37.4
750	NaN	NaN	NaN	5.3	27.4

Table 19: Same as Table 14 for the cruise ID and the station number indicated.

Cruise ID: ws1206. Station: 6					
Pressure	Temperature	Salinity	Oxygen	U speed	V speed
[db]	[deg. C]	[psu]	[ml/l]	[cm/s]	[cm/s]
1	28.23	35.91	4.47	NaN	NaN
10	28.24	35.92	4.55	-4.1	108.9
20	27.77	35.96	4.64	-3.6	109.7
30	27.34	35.97	4.72	-2.5	109.2
40	27.17	36.01	4.71	0.6	108.3
50	27.04	36.06	4.69	5.1	110.9
60	26.33	36.16	4.47	7.9	113.4
70	26.14	36.25	4.33	3.2	113.2
80	25.94	36.32	4.24	-1.8	112.6
90	25.62	36.40	4.08	-6.6	113.8
100	25.43	36.45	4.01	-7.3	115.9
110	25.00	36.55	3.87	-6.7	114.8
120	24.57	36.66	3.74	-7.5	110.0
130	23.18	36.83	3.62	-8.4	107.4
140	22.68	36.89	3.94	-10.3	106.3
150	21.99	36.89	4.02	-12.0	101.5
160	20.90	36.80	3.55	-12.1	99.4
170	20.75	36.80	3.41	-10.9	100.9
180	20.29	36.76	3.40	-11.7	98.9
190	19.83	36.71	3.46	-9.5	95.6
200	19.57	36.68	3.57	-12.4	94.2
210	19.28	36.65	3.52	-13.9	93.5
220	18.96	36.61	3.52	-13.8	94.7
230	18.50	36.54	3.53	-15.5	96.2
240	18.02	36.47	3.56	-14.9	97.2
250	17.71	36.43	3.60	-12.5	97.2
260	17.44	36.39	3.64	-10.6	94.9
270	17.18	36.34	3.60	-8.4	92.3
280	16.93	36.31	3.60	-7.2	90.5
290	16.74	36.28	3.65	-6.7	91.8
300	16.61	36.26	3.65	-7.0	91.9
350	15.83	36.14	3.61	-11.9	86.4
400	14.08	35.81	3.18	-7.2	71.4
450	12.92	35.64	3.08	-8.0	61.8
500	10.53	35.27	2.79	-0.5	37.3
550	9.23	35.10	2.74	4.1	29.2
600	8.44	35.01	2.76	7.9	21.7
650	7.94	34.98	2.83	6.8	17.6

Table 20: Same as Table 14 for the cruise ID and the station number indicated.

Cruise ID: ws1206. Station: 7					
Pressure	Temperature	Salinity	Oxygen	U speed	V speed
[db]	[deg. C]	[psu]	[ml/l]	[cm/s]	[cm/s]
1	28.29	35.95	4.54	NaN	NaN
10	28.22	35.97	4.54	-9.1	82.2
20	27.78	35.93	4.56	-9.6	82.3
30	26.90	35.89	4.63	-7.8	81.8
40	26.73	36.07	4.56	-2.3	80.4
50	26.53	36.12	4.51	1.5	78.5
60	26.53	36.12	4.49	4.3	77.1
70	26.44	36.14	4.47	4.2	76.8
80	26.17	36.22	4.36	-0.8	76.5
90	25.97	36.31	4.24	-8.0	76.0
100	25.40	36.48	3.99	-12.6	74.7
110	24.58	36.62	4.08	-14.5	72.9
120	23.91	36.70	3.70	-13.6	71.4
130	23.65	36.73	3.66	-18.8	72.7
140	23.11	36.76	3.88	-25.5	74.7
150	22.56	36.80	3.78	-28.6	75.0
160	22.25	36.82	3.55	-24.9	75.6
170	20.88	36.81	3.75	-18.8	77.3
180	20.61	36.76	4.27	-23.5	79.0
190	20.24	36.73	4.49	-27.0	79.9
200	19.72	36.72	4.34	-23.5	78.2
210	19.13	36.65	4.02	-17.4	77.2
220	18.63	36.59	3.98	-13.8	77.5
230	18.14	36.53	3.99	-12.3	78.5
240	18.13	36.53	4.05	-13.3	79.5
250	18.12	36.53	4.07	-13.1	80.5
260	18.04	36.52	4.10	-10.7	80.7
270	17.97	36.51	4.10	-7.7	80.4
280	17.70	36.46	4.02	-5.0	78.9
290	17.67	36.46	4.05	-6.3	77.8
300	17.42	36.42	4.02	-7.6	77.4
350	16.64	36.28	3.86	-3.6	70.9
400	15.90	36.14	3.57	-2.6	67.8
450	14.81	35.96	3.45	-0.5	52.0
500	13.17	35.69	3.11	-10.2	40.1
550	12.98	35.65	3.08	0.1	34.9
600	NaN	NaN	NaN	-6.0	19.7

Table 21: Same as Table 14 for the cruise ID and the station number indicated.

Cruise ID: ws1206. Station: 8					
Pressure	Temperature	Salinity	Oxygen	U speed	V speed
[db]	[deg. C]	[psu]	[ml/l]	[cm/s]	[cm/s]
1	27.62	35.82	4.58	NaN	NaN
10	27.63	35.84	4.59	-7.0	45.7
20	27.64	35.87	4.57	-8.2	46.4
30	27.34	35.92	4.58	-9.0	45.2
40	27.27	35.90	4.58	-7.5	44.3
50	27.00	35.96	4.59	-5.7	46.7
60	26.49	36.03	4.65	-5.3	48.4
70	26.24	36.10	4.65	-8.3	47.3
80	26.14	36.15	4.61	-12.6	49.5
90	25.67	36.32	4.27	-17.0	53.9
100	24.89	36.44	4.40	-22.4	55.5
110	24.17	36.61	4.63	-26.6	58.0
120	23.89	36.69	4.61	-25.7	62.2
130	23.11	36.76	4.50	-20.2	66.0
140	22.45	36.80	4.39	-17.4	67.9
150	22.36	36.80	4.40	-18.5	68.3
160	22.08	36.80	4.33	-18.6	66.9
170	21.56	36.78	4.45	-17.8	64.5
180	20.99	36.76	4.48	-18.8	61.4
190	20.65	36.75	4.58	-21.6	62.8
200	19.73	36.71	4.43	-19.4	63.8
210	19.49	36.70	4.34	-16.2	64.5
220	19.23	36.68	4.36	-14.2	64.8
230	19.14	36.68	4.35	-14.1	63.1
240	18.87	36.65	4.38	-15.9	61.3
250	18.62	36.62	4.34	-17.9	60.9
260	18.26	36.55	4.10	-18.3	60.8
270	18.22	36.56	4.37	-18.8	61.2
280	17.94	36.50	4.13	-18.8	63.2
290	17.85	36.49	4.02	-18.7	65.0
300	17.59	36.45	4.01	-19.3	66.2
350	17.22	36.42	4.31	-16.7	61.7
400	16.57	36.30	4.17	-7.0	52.8
450	16.11	36.21	4.04	-8.9	35.5

Table 22: Same as Table 14 for the cruise ID and the station number indicated.

Cruise ID: ws1210. Station: 0					
Pressure	Temperature	Salinity	Oxygen	U speed	V speed
[db]	[deg. C]	[psu]	[ml/l]	[cm/s]	[cm/s]
1	28.94	35.96	4.46	NaN	NaN
10	28.93	35.96	4.47	11.3	215.8
20	28.93	35.96	4.49	10.3	215.0
30	27.85	36.10	4.57	10.7	211.8
40	26.10	36.34	4.60	11.6	201.9
50	24.70	36.52	4.47	12.2	186.7
60	22.41	36.53	4.24	13.7	166.6
70	20.31	36.31	3.91	19.3	131.7
80	18.25	36.13	3.62	19.4	96.9
90	16.10	35.94	3.38	16.6	73.1
100	14.87	35.85	3.16	10.0	39.1
110	13.05	35.66	3.05	3.7	20.5
120	12.41	35.57	2.94	2.9	4.8
130	11.95	35.50	2.91	-1.4	-1.6
140	NaN	NaN	NaN	-2.2	-5.8

Table 23: Same as Table 14 for the cruise ID and the station number indicated.

Cruise ID: ws1210. Station: 1					
Pressure	Temperature	Salinity	Oxygen	U speed	V speed
[db]	[deg. C]	[psu]	[ml/l]	[cm/s]	[cm/s]
1	29.02	35.99	4.47	NaN	NaN
10	29.02	35.99	4.49	15.9	224.8
20	29.02	35.99	4.49	15.4	221.4
30	29.00	35.99	4.49	14.6	216.5
40	28.26	36.04	4.58	12.8	212.3
50	26.75	36.22	4.75	12.2	206.8
60	24.97	36.49	4.72	15.3	199.5
70	23.52	36.44	4.89	17.1	190.3
80	22.23	36.45	4.73	17.6	181.4
90	20.97	36.45	4.34	16.9	171.6
100	20.23	36.51	3.80	17.5	165.2
110	19.40	36.52	3.44	19.5	153.7
120	18.35	36.41	3.32	21.9	134.7
130	17.16	36.22	3.25	17.7	118.3
140	16.25	36.11	3.16	11.5	104.2
150	15.76	36.08	3.12	7.6	94.7
160	14.85	35.94	3.09	5.9	86.2
170	14.18	35.84	3.04	6.3	76.1
180	13.73	35.77	3.02	5.2	68.1
190	13.44	35.73	3.00	3.7	57.7
200	13.19	35.70	2.99	2.4	50.5
210	12.91	35.66	2.97	-2.0	44.0
220	11.09	35.37	2.98	-3.7	38.4
230	10.15	35.24	2.83	0.1	25.2
240	9.55	35.17	2.78	3.0	17.9
250	NaN	NaN	NaN	3.3	10.1

Table 24: Same as Table 14 for the cruise ID and the station number indicated.

Cruise ID: ws1210. Station: 2					
Pressure	Temperature	Salinity	Oxygen	U speed	V speed
[db]	[deg. C]	[psu]	[ml/l]	[cm/s]	[cm/s]
1	29.04	35.97	4.45	NaN	NaN
10	29.05	35.97	4.48	14.8	214.8
20	29.05	35.97	4.49	16.5	213.2
30	28.79	36.00	4.52	17.3	210.2
40	28.29	36.06	4.58	20.8	203.9
50	27.95	36.12	4.56	20.3	200.7
60	26.81	36.33	4.53	18.2	195.3
70	25.44	36.56	4.23	17.0	184.8
80	24.03	36.54	4.08	12.1	174.4
90	22.57	36.50	4.47	6.4	165.8
100	22.61	36.88	3.57	4.0	164.0
110	21.80	36.83	3.41	5.2	161.5
120	20.87	36.75	3.38	13.3	158.7
130	20.15	36.74	3.37	15.1	153.2
140	19.56	36.67	3.41	14.3	147.2
150	19.15	36.63	3.50	13.9	141.0
160	18.64	36.54	3.43	13.0	137.1
170	18.34	36.50	3.38	12.4	133.5
180	17.96	36.46	3.45	9.7	124.9
190	17.43	36.35	3.35	9.3	119.8
200	17.10	36.29	3.28	7.6	114.9
210	16.63	36.23	3.24	6.2	111.3
220	16.21	36.18	3.26	5.4	106.1
230	15.45	36.06	3.30	1.3	97.4
240	14.67	35.93	3.22	1.5	89.2
250	13.87	35.81	3.10	3.1	80.7
260	13.27	35.73	3.05	4.4	71.5
270	12.54	35.62	3.03	1.6	58.1
280	11.47	35.46	2.98	0.9	47.9
290	10.34	35.28	2.95	2.3	37.9
300	9.73	35.19	2.83	1.2	31.6
350	8.51	35.04	2.79	3.1	21.7

Table 25: Same as Table 14 for the cruise ID and the station number indicated.

Cruise ID: ws1210. Station: 3					
Pressure	Temperature	Salinity	Oxygen	U speed	V speed
[db]	[deg. C]	[psu]	[ml/l]	[cm/s]	[cm/s]
1	29.02	35.91	4.49	NaN	NaN
10	29.02	35.91	4.45	7.8	182.3
20	29.03	35.91	4.48	8.4	181.1
30	29.04	35.94	4.49	8.5	183.0
40	28.71	36.01	4.55	10.3	189.4
50	27.64	36.07	4.63	14.9	191.1
60	27.22	36.21	4.56	18.0	186.6
70	26.56	36.37	4.48	16.7	175.6
80	25.48	36.55	4.16	12.7	164.8
90	24.87	36.70	3.98	8.6	158.0
100	23.85	36.82	3.65	6.5	155.1
110	22.99	36.85	3.60	5.6	152.2
120	22.38	36.87	3.47	6.0	148.7
130	21.46	36.84	3.43	5.1	146.6
140	20.98	36.83	3.42	4.3	144.3
150	20.32	36.78	3.52	4.6	140.4
160	19.78	36.72	3.52	5.9	137.6
170	19.42	36.69	3.55	6.9	135.1
180	18.77	36.61	3.62	6.9	133.9
190	18.37	36.56	3.68	6.9	133.4
200	18.09	36.52	3.71	7.7	132.5
210	17.83	36.49	3.80	7.6	128.7
220	17.44	36.42	3.81	7.5	125.0
230	17.14	36.37	3.75	8.0	123.7
240	16.64	36.28	3.70	7.1	121.5
250	16.50	36.25	3.60	6.3	118.4
260	16.30	36.21	3.55	5.5	115.5
270	15.89	36.13	3.42	6.1	114.1
280	15.53	36.07	3.30	5.8	112.7
290	15.24	36.01	3.21	7.0	111.5
300	14.71	35.92	3.11	8.9	110.2
350	12.13	35.51	2.91	7.4	97.4
400	9.84	35.19	2.76	1.4	72.8
450	8.65	35.03	2.80	11.1	55.0
500	7.87	34.97	2.84	4.5	28.0

Table 26: Same as Table 14 for the cruise ID and the station number indicated.

Cruise ID: ws1210. Station: 4					
Pressure	Temperature	Salinity	Oxygen	U speed	V speed
[db]	[deg. C]	[psu]	[ml/l]	[cm/s]	[cm/s]
1	28.92	35.86	4.49	NaN	NaN
10	28.95	35.90	4.49	7.2	163.2
20	28.95	35.90	4.49	7.0	163.1
30	28.90	35.91	4.49	4.9	161.7
40	28.93	35.97	4.51	0.6	160.1
50	28.24	36.00	4.64	1.2	161.0
60	27.59	36.15	4.60	6.1	161.2
70	26.91	36.29	4.57	10.2	156.7
80	26.02	36.46	4.36	11.1	151.7
90	25.31	36.63	4.11	11.3	146.7
100	24.64	36.69	3.80	10.9	141.6
110	23.56	36.86	3.62	10.5	136.7
120	22.80	36.89	3.56	10.0	132.8
130	22.11	36.88	3.50	8.0	130.3
140	21.43	36.87	3.49	5.9	130.7
150	20.89	36.85	3.50	6.9	129.3
160	20.15	36.78	3.64	6.3	126.9
170	19.56	36.70	3.65	4.6	124.3
180	19.51	36.71	3.55	5.3	121.8
190	19.21	36.68	3.70	6.4	118.8
200	18.80	36.62	3.75	6.4	117.3
210	18.59	36.59	3.74	5.8	116.3
220	18.30	36.54	3.75	5.1	115.8
230	17.92	36.48	3.73	5.2	114.3
240	17.34	36.38	3.67	4.4	113.3
250	17.05	36.33	3.55	3.8	111.6
260	16.75	36.28	3.49	4.3	109.4
270	16.29	36.19	3.41	4.9	106.7
280	15.91	36.13	3.37	4.3	104.8
290	15.73	36.10	3.32	3.5	103.0
300	15.26	36.02	3.30	3.7	100.5
350	13.39	35.70	3.05	3.7	91.5
400	11.56	35.41	2.92	7.1	75.3
450	10.23	35.22	2.82	2.6	60.3
500	9.40	35.12	2.76	6.4	55.6
550	8.52	35.02	2.78	1.8	41.8
600	8.05	34.98	2.81	5.4	37.9

Table 27: Same as Table 14 for the cruise ID and the station number indicated.

Cruise ID: ws1210. Station: 5					
Pressure	Temperature	Salinity	Oxygen	U speed	V speed
[db]	[deg. C]	[psu]	[ml/l]	[cm/s]	[cm/s]
1	28.89	35.71	4.48	NaN	NaN
10	28.89	35.71	4.49	8.1	127.3
20	28.85	35.71	4.50	8.4	127.2
30	28.95	35.98	4.53	7.5	128.0
40	28.60	36.04	4.59	6.4	127.5
50	28.10	36.04	4.65	6.6	125.2
60	27.36	36.03	4.67	6.9	123.7
70	26.88	36.10	4.49	5.9	122.5
80	26.26	36.30	4.36	6.0	120.1
90	25.53	36.58	4.01	7.9	115.1
100	24.93	36.68	3.88	8.1	109.9
110	24.38	36.78	3.78	6.3	105.8
120	23.48	36.87	3.63	4.2	102.5
130	23.16	36.89	3.52	3.0	101.4
140	22.49	36.87	3.57	3.4	101.0
150	21.92	36.85	3.51	5.0	101.0
160	21.32	36.83	3.53	5.2	99.2
170	20.76	36.79	3.59	5.6	97.0
180	20.21	36.74	3.45	7.5	97.9
190	19.72	36.72	3.64	10.4	99.3
200	19.14	36.65	3.58	14.0	100.3
210	19.01	36.65	3.85	14.9	100.4
220	18.71	36.61	3.82	15.0	101.1
230	18.20	36.52	3.85	17.0	103.2
240	17.96	36.49	3.73	17.1	104.6
250	17.99	36.52	4.02	16.9	105.0
260	17.96	36.53	4.16	17.1	105.0
270	17.77	36.49	4.12	16.3	103.8
280	17.52	36.43	3.90	15.2	102.1
290	17.31	36.41	3.89	12.6	99.3
300	17.02	36.35	3.93	9.4	95.9
350	15.69	36.14	3.79	3.8	83.3
400	13.86	35.78	3.17	0.3	80.7
450	12.28	35.52	2.96	1.4	64.2
500	11.28	35.37	2.90	-0.1	55.6
550	10.31	35.23	2.78	2.4	50.4
600	9.57	35.14	2.77	1.4	37.8
650	8.54	35.03	2.78	4.2	32.4
700	7.69	34.96	2.85	5.2	22.3
750	NaN	NaN	NaN	3.6	17.6

Table 28: Same as Table 14 for the cruise ID and the station number indicated.

Cruise ID: ws1210. Station: 6					
Pressure	Temperature	Salinity	Oxygen	U speed	V speed
[db]	[deg. C]	[psu]	[ml/l]	[cm/s]	[cm/s]
1	28.89	35.69	4.51	NaN	NaN
10	28.90	35.69	4.50	7.3	96.0
20	28.81	35.77	4.52	7.4	96.4
30	28.66	35.75	4.53	7.1	96.6
40	28.66	35.87	4.56	6.1	95.1
50	28.42	35.96	4.61	4.7	91.5
60	27.36	35.99	4.74	3.3	90.0
70	27.03	36.12	4.66	1.2	90.8
80	26.51	36.29	4.46	-0.6	89.3
90	26.22	36.34	4.30	0.6	87.7
100	25.89	36.42	4.13	2.9	86.4
110	25.41	36.63	4.04	4.5	83.8
120	24.22	36.77	3.70	5.1	79.4
130	23.52	36.84	3.58	5.5	76.7
140	22.64	36.84	3.54	6.4	74.7
150	21.92	36.84	3.51	5.1	73.8
160	21.29	36.82	3.45	3.6	74.4
170	20.57	36.79	3.49	4.5	76.4
180	19.81	36.72	3.53	6.6	78.0
190	19.63	36.74	3.83	8.1	78.0
200	19.45	36.73	4.05	7.9	77.4
210	19.30	36.71	4.18	7.2	76.1
220	19.05	36.68	4.22	7.1	75.4
230	18.87	36.66	4.24	11.1	74.7
240	18.67	36.64	4.28	15.3	72.1
250	18.45	36.61	4.32	17.5	69.0
260	18.17	36.57	4.34	19.2	68.3
270	18.09	36.56	4.32	19.9	67.3
280	18.03	36.55	4.33	19.0	65.5
290	17.87	36.53	4.34	16.9	64.1
300	17.74	36.51	4.31	16.0	63.7
350	17.05	36.38	4.16	11.3	64.6
400	15.10	35.99	3.44	7.7	58.1
450	14.38	35.87	3.22	1.4	49.1
500	13.05	35.65	3.06	-3.3	34.4
550	11.92	35.47	2.92	-2.9	27.2
600	11.33	35.39	2.86	3.7	25.5
650	11.06	35.39	3.01	-2.0	18.6

Table 29: Same as Table 14 for the cruise ID and the station number indicated.

Cruise ID: ws1210. Station: 7					
Pressure	Temperature	Salinity	Oxygen	U speed	V speed
[db]	[deg. C]	[psu]	[ml/l]	[cm/s]	[cm/s]
1	28.93	35.65	4.53	NaN	NaN
10	28.89	35.66	4.52	6.2	51.6
20	28.77	35.74	4.52	6.2	51.8
30	28.75	35.76	4.51	4.1	52.1
40	28.67	35.89	4.56	1.3	54.3
50	28.33	35.92	4.61	2.6	55.5
60	27.97	36.01	4.66	4.8	54.6
70	27.56	36.06	4.73	6.2	52.5
80	26.98	36.20	4.63	6.6	52.6
90	26.56	36.31	4.49	6.9	53.9
100	25.98	36.46	4.26	6.1	54.0
110	25.59	36.59	4.12	5.5	53.2
120	25.02	36.65	3.95	7.4	53.2
130	24.04	36.81	3.71	8.3	52.3
140	23.29	36.83	3.60	7.2	50.7
150	22.30	36.89	4.04	3.0	49.3
160	21.31	36.84	3.59	1.3	51.0
170	20.75	36.80	3.54	2.1	53.2
180	20.42	36.81	3.98	1.9	51.5
190	20.24	36.80	4.06	2.3	49.4
200	20.18	36.80	4.08	4.9	47.8
210	19.82	36.76	4.11	8.3	44.7
220	19.38	36.71	4.14	9.7	41.0
230	19.15	36.69	4.20	8.1	38.5
240	19.08	36.69	4.22	8.4	37.8
250	18.96	36.67	4.24	10.2	37.5
260	18.93	36.67	4.23	11.4	36.4
270	18.84	36.66	4.25	11.6	35.3
280	18.69	36.64	4.28	9.9	35.5
290	18.60	36.63	4.30	10.0	37.2
300	18.45	36.61	4.32	11.1	38.6
350	17.07	36.33	3.57	9.7	35.5
400	16.52	36.23	3.50	13.4	27.8
450	15.96	36.14	3.42	10.8	20.1
500	14.65	35.91	3.25	-3.7	15.7
550	13.62	35.74	3.11	-6.4	13.8
600	12.98	35.71	3.48	-7.1	5.3

Table 30: Same as Table 14 for the cruise ID and the station number indicated.

Cruise ID: ws1210. Station: 8					
Pressure	Temperature	Salinity	Oxygen	U speed	V speed
[db]	[deg. C]	[psu]	[ml/l]	[cm/s]	[cm/s]
1	28.94	35.70	4.52	NaN	NaN
10	28.89	35.69	4.52	1.9	28.1
20	28.76	35.69	4.52	2.7	28.2
30	28.75	35.75	4.51	0.9	27.1
40	28.76	35.87	4.53	-0.7	25.0
50	28.73	35.89	4.55	-3.2	25.9
60	28.35	35.95	4.60	-4.6	25.2
70	27.38	36.09	4.68	-3.3	22.7
80	27.19	36.13	4.62	-2.7	24.1
90	26.89	36.18	4.55	0.0	26.1
100	26.47	36.30	4.46	5.3	25.2
110	25.72	36.51	4.23	7.2	25.2
120	24.39	36.69	4.23	4.9	28.5
130	23.33	36.76	4.62	1.8	31.3
140	22.51	36.83	3.93	-2.3	32.8
150	21.84	36.83	4.15	-7.3	35.6
160	21.69	36.85	3.82	-10.1	36.5
170	21.20	36.80	3.95	-8.8	34.6
180	20.71	36.79	4.17	-4.7	32.0
190	20.32	36.77	3.96	-0.3	30.9
200	19.98	36.73	3.81	-1.6	26.3
210	19.73	36.71	3.86	-2.5	20.7
220	19.57	36.68	3.54	-2.0	16.9
230	19.45	36.67	3.57	-2.0	16.4
240	19.41	36.67	3.62	-0.3	17.2
250	19.42	36.68	3.67	2.4	20.2
260	19.35	36.69	4.02	4.0	21.2
270	19.01	36.64	3.96	3.7	22.0
280	18.78	36.59	3.65	3.4	20.8
290	18.70	36.57	3.61	2.5	20.6
300	18.56	36.57	3.54	1.7	20.5
350	17.72	36.43	3.58	-1.2	19.1
400	17.02	36.32	3.55	-4.4	10.3
450	16.09	36.18	3.56	-6.6	7.7

Table 31: Same as Table 14 for the cruise ID and the station number indicated.

Cruise ID: ws1216. Station: 0					
Pressure	Temperature	Salinity	Oxygen	U speed	V speed
[db]	[deg. C]	[psu]	[ml/l]	[cm/s]	[cm/s]
1	28.42	35.38	4.65	NaN	NaN
10	28.49	35.54	4.62	-15.4	158.0
20	28.60	36.03	4.53	-22.6	169.5
30	28.14	36.09	4.43	-8.5	113.6
40	24.12	36.07	4.15	-6.8	56.5
50	14.96	35.72	3.77	-2.8	38.1
60	12.66	35.56	3.24	-3.2	31.7
70	12.18	35.51	3.08	-5.8	30.7
80	11.66	35.44	3.03	-4.2	24.2
90	11.42	35.41	2.98	-1.2	20.7
100	10.84	35.32	2.97	1.9	18.5
110	10.44	35.27	2.95	-0.2	15.8
120	10.19	35.23	2.93	-1.3	13.9
130	9.73	35.17	2.92	-3.2	10.6
140	9.25	35.11	2.93	-2.3	5.8
150	NaN	NaN	NaN	-1.7	6.6

Table 32: Same as Table 14 for the cruise ID and the station number indicated.

Cruise ID: ws1216. Station: 1					
Pressure	Temperature	Salinity	Oxygen	U speed	V speed
[db]	[deg. C]	[psu]	[ml/l]	[cm/s]	[cm/s]
1	28.52	35.80	4.55	NaN	NaN
10	28.53	35.80	4.58	-10.9	197.7
20	28.52	35.80	4.58	-11.8	199.5
30	28.61	36.01	4.59	-13.6	170.3
40	28.20	36.11	4.63	-11.1	133.0
50	25.76	36.14	4.69	-1.7	88.5
60	20.50	35.94	4.02	-1.9	61.5
70	16.39	35.74	3.61	2.7	46.7
80	13.96	35.69	3.29	3.6	45.7
90	13.36	35.67	3.15	4.1	41.4
100	12.74	35.60	3.10	3.6	42.6
110	11.83	35.46	3.03	3.5	40.4
120	10.97	35.34	2.98	3.4	38.3
130	10.54	35.27	2.93	1.9	34.2
140	10.18	35.23	2.96	1.1	31.5
150	9.72	35.17	2.96	0.3	27.8
160	9.59	35.15	2.94	0.6	28.2
170	9.43	35.13	2.93	0.8	27.0
180	9.40	35.13	2.92	-0.8	28.5
190	9.31	35.11	2.92	-0.5	29.1
200	9.20	35.10	2.92	-1.6	30.2
210	8.98	35.07	2.93	-1.5	29.0
220	8.65	35.04	2.95	-3.5	27.8
230	8.18	34.98	2.96	-5.2	22.3
240	7.84	34.95	2.97	-5.7	16.8
250	NaN	NaN	NaN	-6.0	12.9

Table 33: Same as Table 14 for the cruise ID and the station number indicated.

Cruise ID: ws1216. Station: 2					
Pressure	Temperature	Salinity	Oxygen	U speed	V speed
[db]	[deg. C]	[psu]	[ml/l]	[cm/s]	[cm/s]
1	28.68	35.83	4.57	NaN	NaN
10	28.69	35.83	4.58	8.1	220.7
20	28.73	35.85	4.58	-0.7	227.8
30	28.81	35.90	4.57	-4.6	226.8
40	28.48	36.06	4.64	-8.2	225.8
50	27.39	36.16	4.78	-7.0	222.5
60	26.06	36.36	4.68	-3.8	215.4
70	24.59	36.41	4.63	-2.4	204.2
80	23.14	36.48	4.45	-3.9	185.0
90	21.58	36.42	4.18	-5.0	170.0
100	19.37	36.34	3.73	-10.5	160.0
110	17.98	36.21	3.47	-10.9	149.8
120	16.80	36.04	3.47	-6.6	142.7
130	14.81	35.83	3.28	-1.0	133.4
140	13.65	35.73	3.15	4.1	130.1
150	13.37	35.70	3.11	3.2	121.6
160	13.17	35.67	3.09	5.3	118.0
170	12.39	35.55	3.06	6.1	109.6
180	12.29	35.53	3.05	6.0	104.6
190	12.05	35.50	3.03	4.5	95.7
200	11.74	35.45	3.01	3.7	82.9
210	11.50	35.42	3.01	2.9	78.5
220	10.62	35.29	2.98	2.1	74.0
230	10.13	35.22	2.96	4.5	64.2
240	9.61	35.16	2.92	5.1	58.4
250	9.49	35.14	2.93	4.9	57.3
260	9.31	35.12	2.95	4.7	55.3
270	9.05	35.09	2.95	3.2	50.7
280	8.94	35.07	2.95	3.1	49.4
290	8.89	35.06	2.94	3.4	48.1
300	8.80	35.05	2.94	2.8	49.8
350	7.94	34.97	3.01	-3.5	33.1

Table 34: Same as Table 14 for the cruise ID and the station number indicated.

Cruise ID: ws1216. Station: 3					
Pressure	Temperature	Salinity	Oxygen	U speed	V speed
[db]	[deg. C]	[psu]	[ml/l]	[cm/s]	[cm/s]
1	28.74	35.79	4.58	NaN	NaN
10	28.76	35.80	4.58	10.5	212.8
20	28.76	35.80	4.59	6.2	223.7
30	28.83	35.84	4.60	5.0	222.0
40	29.07	36.03	4.59	6.5	222.8
50	28.27	36.21	4.77	5.9	223.6
60	27.01	36.28	4.55	5.7	222.1
70	26.19	36.41	4.28	5.0	211.8
80	24.08	36.49	4.58	6.9	208.2
90	23.06	36.52	4.43	5.5	194.4
100	21.94	36.51	4.09	3.8	181.0
110	21.04	36.54	3.85	3.6	179.7
120	20.13	36.58	3.51	1.7	181.1
130	19.47	36.56	3.31	3.1	187.8
140	19.12	36.58	3.43	3.5	189.4
150	18.69	36.52	3.43	4.7	186.2
160	18.15	36.45	3.44	5.9	174.5
170	17.41	36.34	3.45	8.3	169.1
180	16.99	36.28	3.42	8.9	160.9
190	16.54	36.21	3.42	10.4	151.7
200	15.77	36.08	3.34	12.0	140.8
210	15.28	36.00	3.27	10.5	133.5
220	15.00	35.96	3.22	6.5	127.6
230	14.69	35.91	3.20	4.5	121.2
240	14.25	35.84	3.16	4.0	116.4
250	13.75	35.76	3.12	3.8	111.2
260	13.33	35.69	3.09	5.3	107.8
270	13.22	35.67	3.07	5.3	103.1
280	13.08	35.65	3.07	5.3	98.8
290	12.71	35.59	3.06	2.4	98.1
300	12.50	35.56	3.02	0.4	97.9
350	10.51	35.28	2.99	8.6	78.6
400	8.87	35.07	2.96	2.4	63.0
450	7.68	34.95	3.04	-0.1	51.8
500	6.41	34.90	3.36	2.2	39.8

Table 35: Same as Table 14 for the cruise ID and the station number indicated.

Cruise ID: ws1216. Station: 4					
Pressure	Temperature	Salinity	Oxygen	U speed	V speed
[db]	[deg. C]	[psu]	[ml/l]	[cm/s]	[cm/s]
1	28.73	35.74	4.59	NaN	NaN
10	28.72	35.74	4.58	12.9	213.2
20	28.93	35.89	4.57	13.0	213.8
30	29.02	35.95	4.57	10.8	212.6
40	29.01	35.97	4.57	10.0	212.7
50	28.36	36.07	4.60	8.8	211.5
60	27.79	36.15	4.54	7.8	207.6
70	26.86	36.30	4.40	8.1	199.5
80	25.11	36.45	4.62	7.5	191.5
90	24.05	36.51	4.55	5.8	182.5
100	22.87	36.50	4.28	4.6	175.6
110	22.18	36.60	3.92	8.4	167.9
120	22.24	36.83	3.63	5.1	170.2
130	21.71	36.82	3.56	4.8	168.1
140	20.83	36.75	3.51	2.4	165.6
150	20.33	36.71	3.49	0.8	166.5
160	19.48	36.64	3.48	-0.0	165.4
170	19.00	36.58	3.51	-0.0	163.5
180	18.68	36.55	3.66	1.8	157.9
190	17.99	36.43	3.48	2.1	155.4
200	17.52	36.36	3.47	0.8	153.5
210	16.93	36.27	3.47	-1.4	148.6
220	16.62	36.22	3.46	2.1	144.6
230	16.25	36.16	3.42	2.4	140.7
240	16.01	36.12	3.41	1.0	137.7
250	15.40	36.01	3.32	-0.0	134.8
260	15.04	35.95	3.23	4.2	129.6
270	14.69	35.90	3.19	5.9	125.9
280	14.60	35.89	3.18	3.1	125.0
290	14.39	35.85	3.15	-1.5	122.2
300	13.97	35.78	3.13	-9.3	121.0
350	12.06	35.47	3.01	-12.9	121.8
400	11.00	35.31	2.94	-2.1	111.8
450	9.38	35.09	2.90	3.2	103.1
500	8.23	34.97	2.94	3.8	85.2
550	6.79	34.90	3.20	0.6	66.1
600	6.42	34.90	3.37	-0.9	51.2

Table 36: Same as Table 14 for the cruise ID and the station number indicated.

Cruise ID: ws1216. Station: 5					
Pressure	Temperature	Salinity	Oxygen	U speed	V speed
[db]	[deg. C]	[psu]	[ml/l]	[cm/s]	[cm/s]
1	28.99	35.93	4.51	NaN	NaN
10	28.99	35.93	4.53	4.8	171.0
20	29.04	35.96	4.54	0.8	173.6
30	29.04	35.98	4.55	-1.0	174.4
40	28.93	35.99	4.58	-3.3	178.3
50	29.23	36.23	4.54	-5.9	179.7
60	28.86	36.32	4.63	-7.9	180.5
70	27.39	36.18	4.41	-8.2	181.3
80	27.05	36.21	4.32	-3.7	178.2
90	26.72	36.30	4.30	1.3	172.9
100	25.31	36.56	4.05	2.6	167.3
110	24.68	36.72	3.92	1.9	163.3
120	24.17	36.77	3.83	-1.1	160.2
130	22.75	36.84	3.70	-10.6	155.3
140	21.98	36.85	3.62	-8.7	153.6
150	21.47	36.83	3.55	-10.7	149.9
160	20.93	36.79	3.52	-13.6	147.1
170	20.21	36.73	3.54	-15.7	142.4
180	19.91	36.71	3.53	-12.6	142.6
190	19.50	36.66	3.57	-8.5	142.4
200	19.13	36.61	3.55	-7.5	139.0
210	18.91	36.58	3.57	-2.5	134.8
220	18.51	36.52	3.54	-3.2	130.1
230	18.04	36.45	3.55	-5.0	125.8
240	17.63	36.39	3.50	-5.1	122.1
250	17.20	36.32	3.53	-7.0	120.5
260	16.77	36.25	3.59	-7.7	117.8
270	16.17	36.14	3.36	-7.4	113.8
280	15.62	36.05	3.32	-8.9	112.3
290	15.38	36.01	3.27	-10.6	110.4
300	15.34	36.00	3.27	-10.6	111.5
350	13.79	35.74	3.17	-2.1	98.4
400	11.75	35.42	2.98	-6.6	85.0
450	10.78	35.27	2.91	-11.0	81.4
500	9.90	35.15	2.89	-4.0	72.3
550	8.95	35.04	2.88	-5.5	62.2
600	7.58	34.94	3.05	-1.6	43.0
650	7.30	34.92	3.11	1.9	43.7
700	6.66	34.90	3.27	6.0	41.5
750	NaN	NaN	NaN	-4.4	31.6

Table 37: Same as Table 14 for the cruise ID and the station number indicated.

Cruise ID: ws1216. Station: 6					
Pressure	Temperature	Salinity	Oxygen	U speed	V speed
[db]	[deg. C]	[psu]	[ml/l]	[cm/s]	[cm/s]
1	29.03	35.96	4.48	NaN	NaN
10	29.04	35.97	4.56	19.6	138.5
20	29.07	35.98	4.56	18.7	139.1
30	29.09	36.00	4.56	6.1	142.1
40	29.09	36.00	4.55	-1.9	142.7
50	28.65	36.03	4.64	-8.3	142.6
60	28.40	36.07	4.61	-12.2	141.5
70	27.85	36.12	4.57	-9.1	142.3
80	27.16	36.22	4.38	-1.4	140.9
90	26.91	36.28	4.30	1.9	138.6
100	26.24	36.43	4.22	-3.3	136.0
110	25.18	36.64	3.98	-8.6	133.6
120	24.52	36.72	3.89	-11.2	134.9
130	24.24	36.77	3.82	-9.4	136.8
140	23.09	36.86	3.70	-14.1	133.9
150	22.39	36.86	3.63	-21.6	126.7
160	22.02	36.84	3.61	-18.6	120.3
170	21.39	36.83	3.55	-14.1	117.0
180	21.03	36.80	3.54	-11.8	115.6
190	20.47	36.76	3.53	-10.3	116.7
200	19.92	36.74	3.94	-10.5	116.7
210	19.69	36.73	4.18	-13.7	117.0
220	19.23	36.68	4.22	-16.8	118.4
230	19.08	36.66	4.24	-17.3	117.4
240	19.01	36.66	4.28	-19.3	113.8
250	18.27	36.51	4.17	-18.3	110.9
260	18.03	36.52	4.17	-18.2	106.8
270	17.79	36.49	4.26	-18.2	104.6
280	17.56	36.45	4.30	-18.6	103.6
290	17.34	36.41	4.23	-17.0	98.9
300	16.98	36.34	4.14	-14.2	94.4
350	15.71	36.12	3.79	-15.4	77.1
400	14.39	35.85	3.31	-9.8	68.8
450	12.38	35.52	3.04	-5.0	50.4
500	11.29	35.35	2.96	-2.3	39.3
550	10.20	35.21	2.93	-8.5	33.6
600	9.54	35.12	2.90	-9.7	25.2
650	8.95	35.05	2.91	-5.4	15.6

Table 38: Same as Table 14 for the cruise ID and the station number indicated.

Cruise ID: ws1216. Station: 7					
Pressure	Temperature	Salinity	Oxygen	U speed	V speed
[db]	[deg. C]	[psu]	[ml/l]	[cm/s]	[cm/s]
1	29.19	36.02	4.40	NaN	NaN
10	29.19	36.02	4.42	28.1	108.2
20	29.18	36.02	4.55	27.7	108.0
30	28.98	36.02	4.57	6.7	93.1
40	28.65	36.06	4.62	-4.0	91.8
50	28.38	36.08	4.60	-12.4	91.4
60	28.26	36.10	4.59	-16.5	88.4
70	28.12	36.11	4.56	-18.1	86.3
80	28.08	36.12	4.55	-16.9	86.6
90	27.47	36.19	4.50	-13.7	88.7
100	26.62	36.35	4.25	-11.4	90.8
110	25.55	36.53	4.57	-11.5	91.7
120	24.74	36.67	4.58	-11.7	92.4
130	24.19	36.74	4.64	-12.1	92.9
140	23.51	36.78	4.76	-14.8	91.9
150	23.13	36.80	4.71	-17.0	86.9
160	22.44	36.80	4.71	-17.9	81.5
170	21.82	36.80	4.58	-18.2	80.4
180	21.45	36.79	4.49	-16.1	80.2
190	21.00	36.77	4.45	-15.3	81.6
200	20.63	36.75	4.38	-12.8	78.4
210	20.37	36.74	4.35	-12.6	78.3
220	19.95	36.72	4.42	-14.3	77.1
230	19.46	36.69	4.32	-17.0	75.3
240	19.22	36.67	4.34	-19.3	75.1
250	18.89	36.63	4.37	-18.3	75.4
260	18.77	36.62	4.38	-19.8	77.8
270	18.46	36.59	4.42	-18.8	76.5
280	18.22	36.56	4.40	-17.6	76.7
290	18.11	36.55	4.49	-19.3	76.6
300	18.02	36.54	4.47	-18.5	77.7
350	17.33	36.42	4.40	-13.3	71.9
400	16.25	36.23	4.18	-10.3	67.1
450	15.11	36.04	3.91	-7.5	62.0
500	14.04	35.86	3.74	-12.8	50.5
550	12.80	35.67	3.53	-11.2	48.1
600	NaN	NaN	NaN	-8.4	35.1

Table 39: Same as Table 14 for the cruise ID and the station number indicated.

Cruise ID: ws1216. Station: 8					
Pressure	Temperature	Salinity	Oxygen	U speed	V speed
[db]	[deg. C]	[psu]	[ml/l]	[cm/s]	[cm/s]
1	29.09	35.98	4.55	NaN	NaN
10	29.09	35.98	4.55	13.6	70.7
20	29.12	36.01	4.56	9.7	64.6
30	29.13	36.02	4.56	3.0	51.7
40	29.13	36.03	4.56	-2.2	49.1
50	29.12	36.03	4.57	-6.7	47.5
60	29.04	36.03	4.59	-13.7	46.3
70	28.79	36.04	4.63	-11.1	47.1
80	28.48	36.07	4.63	-7.0	49.7
90	27.57	36.18	4.56	-6.9	57.7
100	25.29	36.59	4.65	-12.3	67.9
110	24.52	36.70	4.65	-13.4	71.3
120	24.21	36.73	4.60	-13.3	72.9
130	23.90	36.75	4.64	-15.2	74.9
140	23.48	36.77	4.60	-18.1	77.7
150	22.46	36.80	4.62	-24.5	80.4
160	22.06	36.79	4.58	-29.6	78.9
170	22.02	36.80	4.56	-28.4	78.0
180	21.47	36.78	4.54	-23.3	80.1
190	21.17	36.78	4.56	-19.9	80.6
200	20.66	36.76	4.49	-22.6	76.7
210	20.22	36.73	4.46	-25.2	73.4
220	19.88	36.71	4.40	-30.0	70.7
230	19.59	36.70	4.35	-33.1	70.0
240	19.55	36.69	4.35	-30.1	73.1
250	19.24	36.67	4.34	-21.3	75.0
260	18.78	36.63	4.40	-18.5	76.1
270	18.65	36.62	4.42	-17.4	74.3
280	18.44	36.59	4.45	-16.2	70.6
290	18.18	36.56	4.47	-15.2	66.8
300	18.04	36.54	4.50	-15.0	65.7
350	17.54	36.46	4.46	-12.0	61.7
400	16.99	36.36	4.34	-18.6	49.1
450	NaN	NaN	NaN	-15.4	28.3

Table 40: Same as Table 14 for the cruise ID and the station number indicated.

NATIONAL OCEANIC AND ATMOSPHERIC ADMINISTRATION

NOAA

U.S. DEPARTMENT OF COMMERCE