

ISIDORE

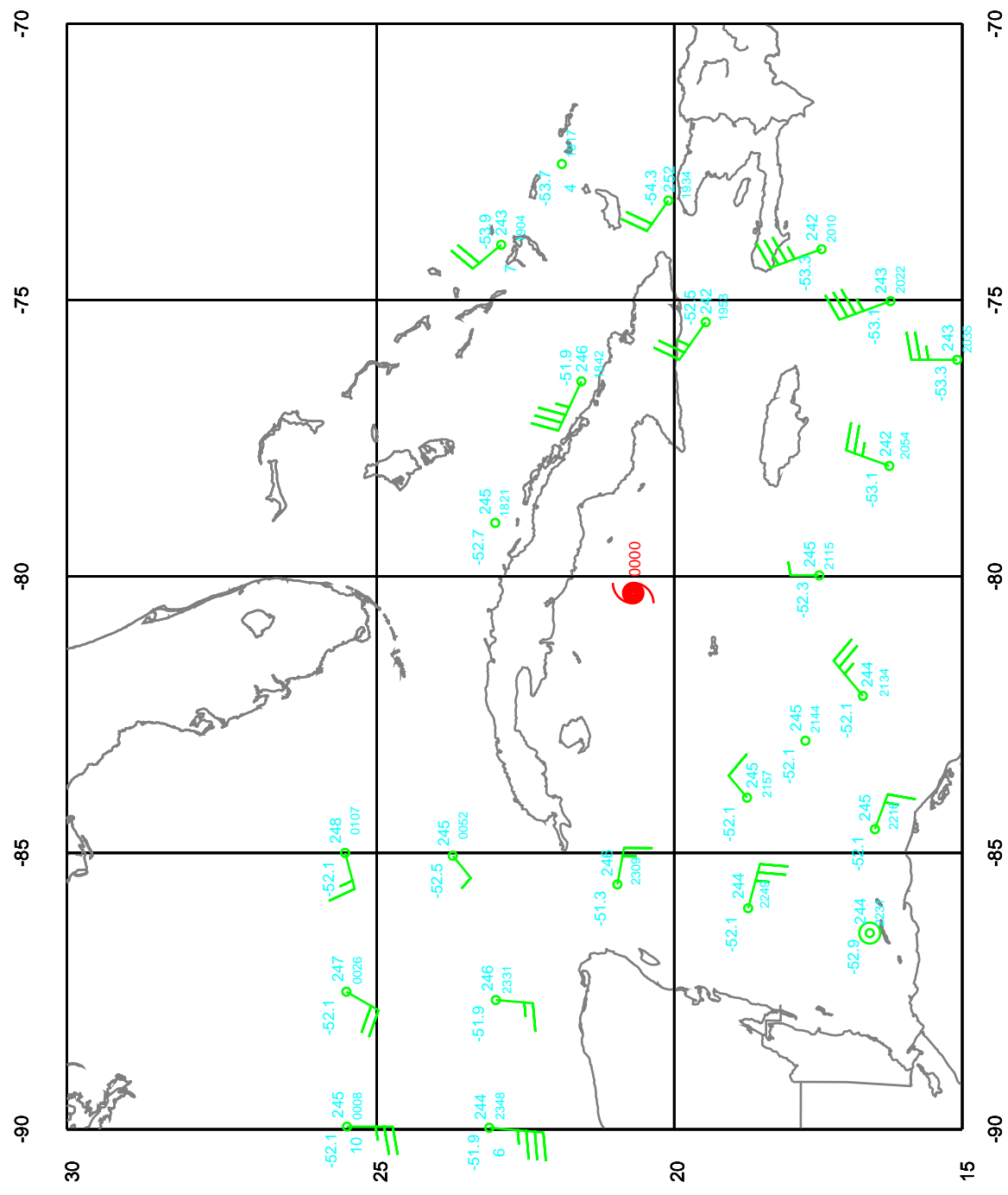
200 mb

Date: 020919

Time: 18-30 UTC

EARTH RELATIVE

NOAA/ERL/HURRICANE RESEARCH DIVISION



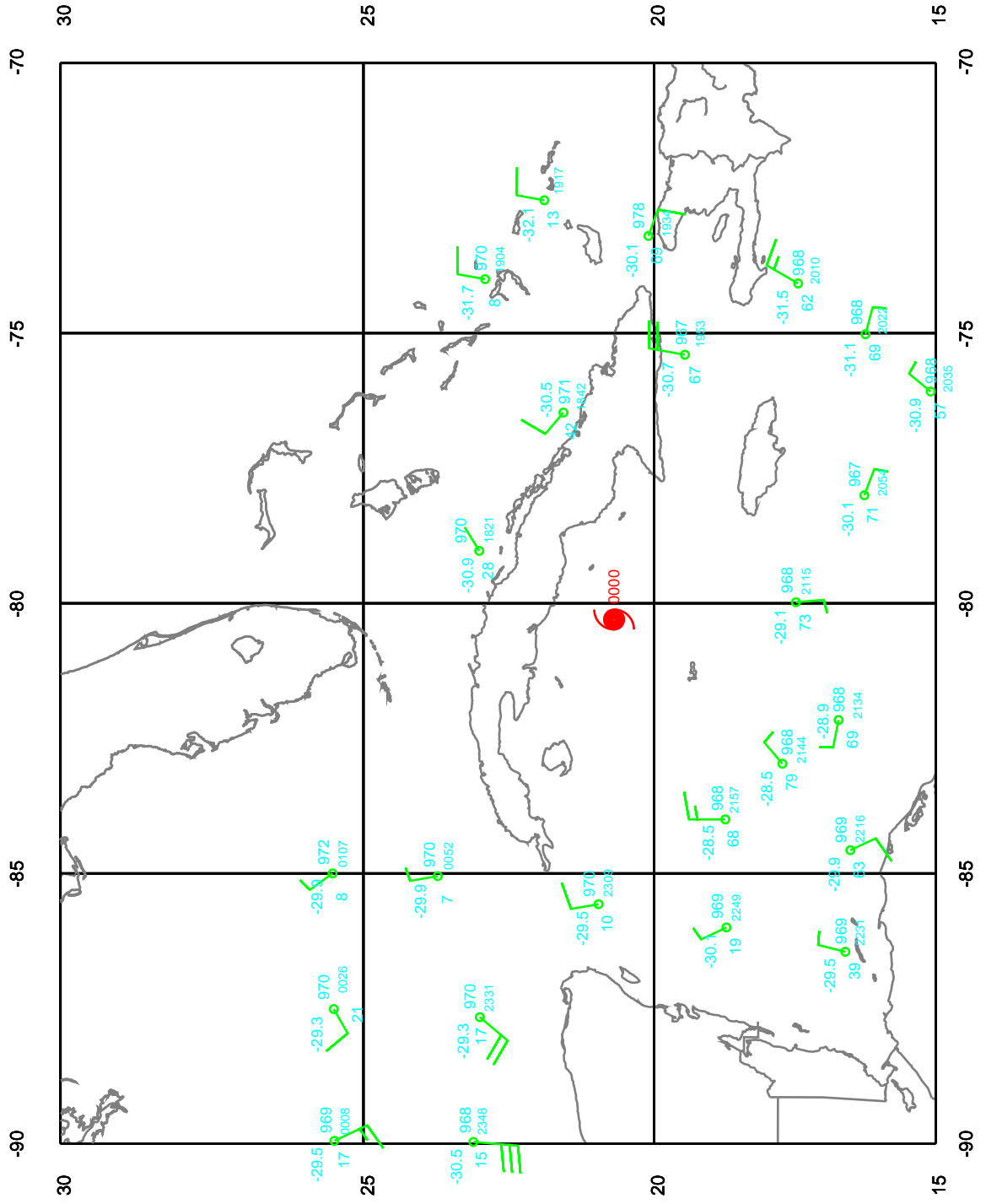
ISIDORE

300 mb

Date: 020919

Time: 18-30 UTC

EARTH RELATIVE



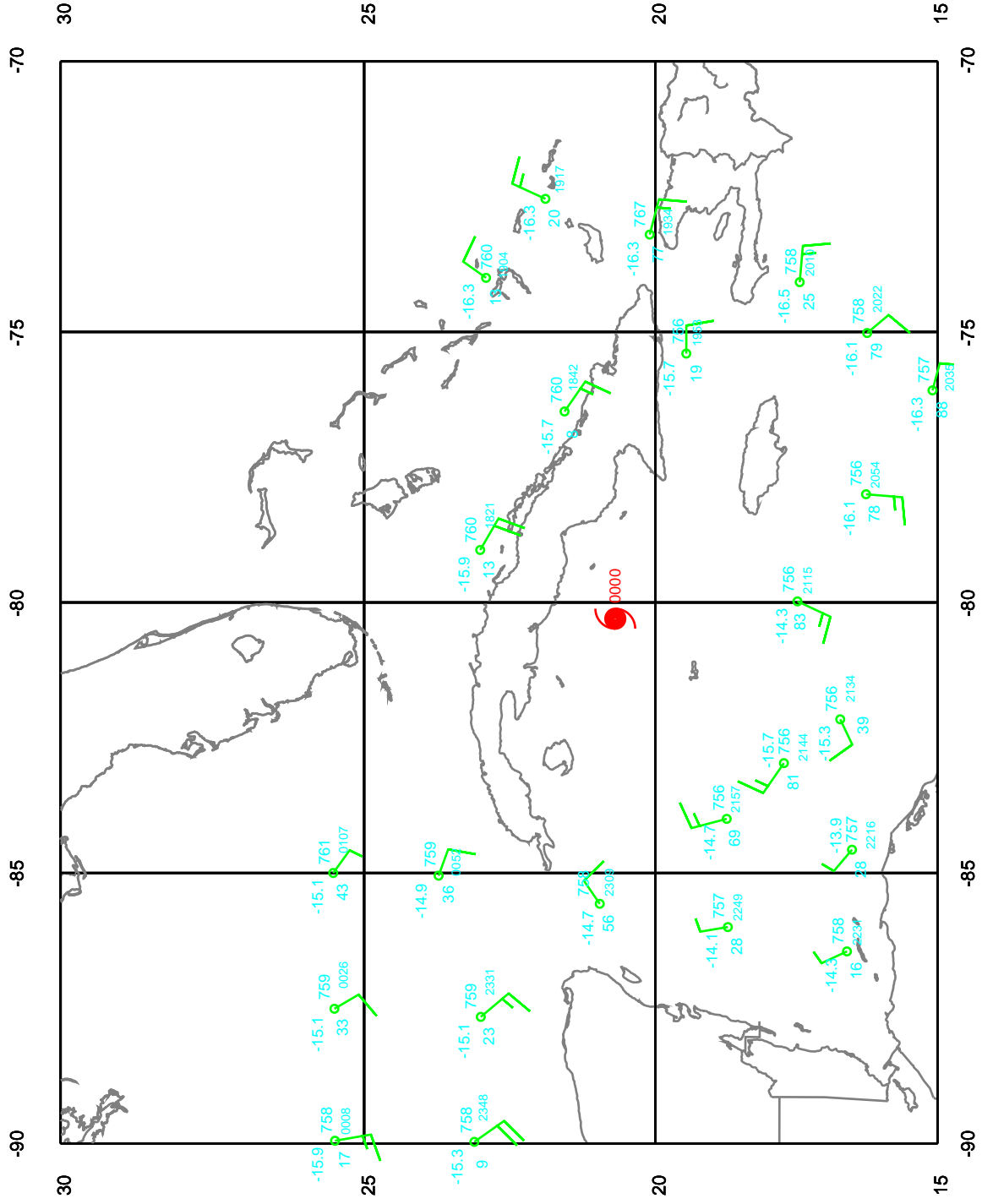
ISIDORE

400 mb

Date: 020919

Time: 18-30 UTC

EARTH RELATIVE



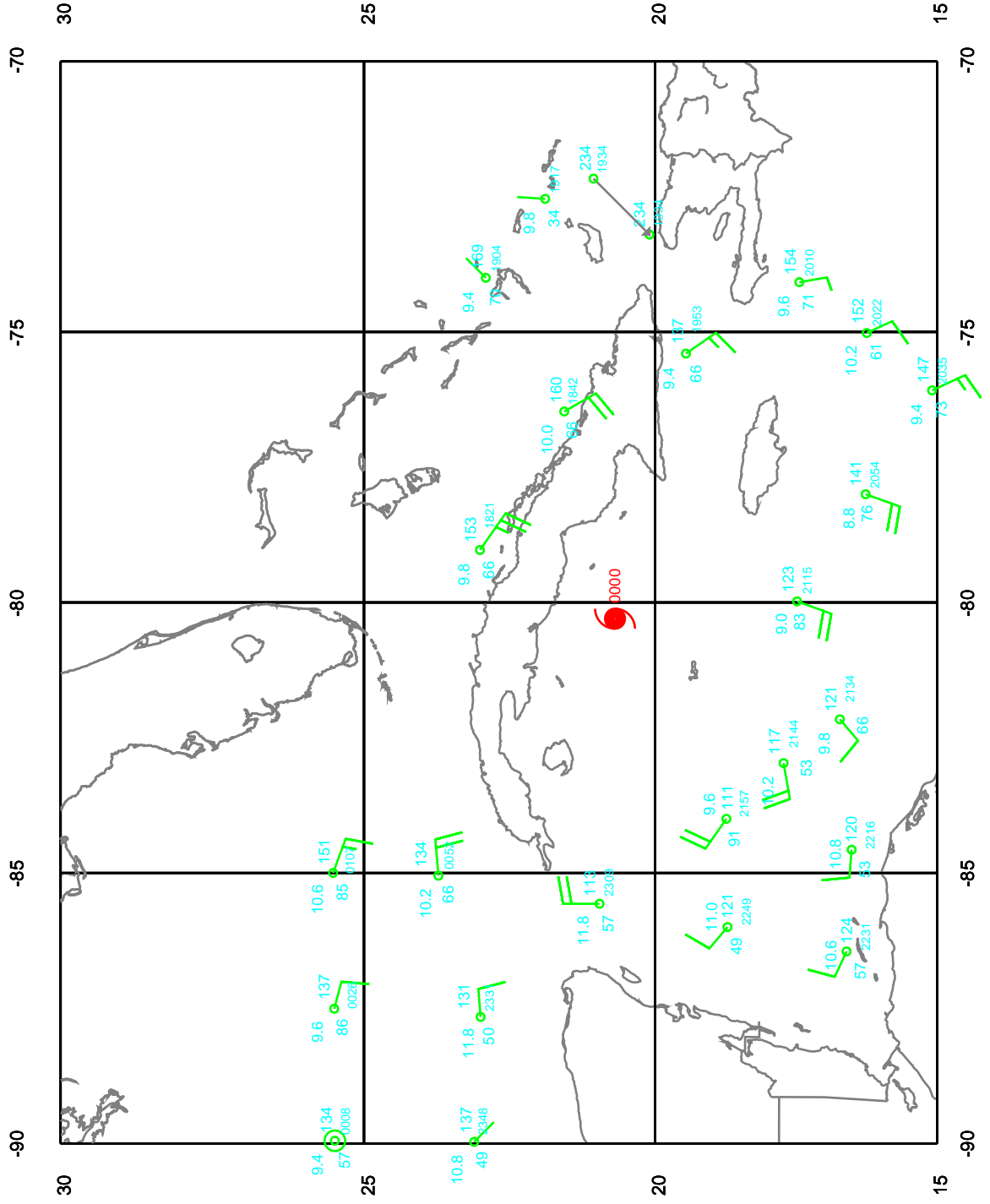
ISIDORE

700 mb

Date: 020919

Time: 18-30 UTC

EARTH RELATIVE

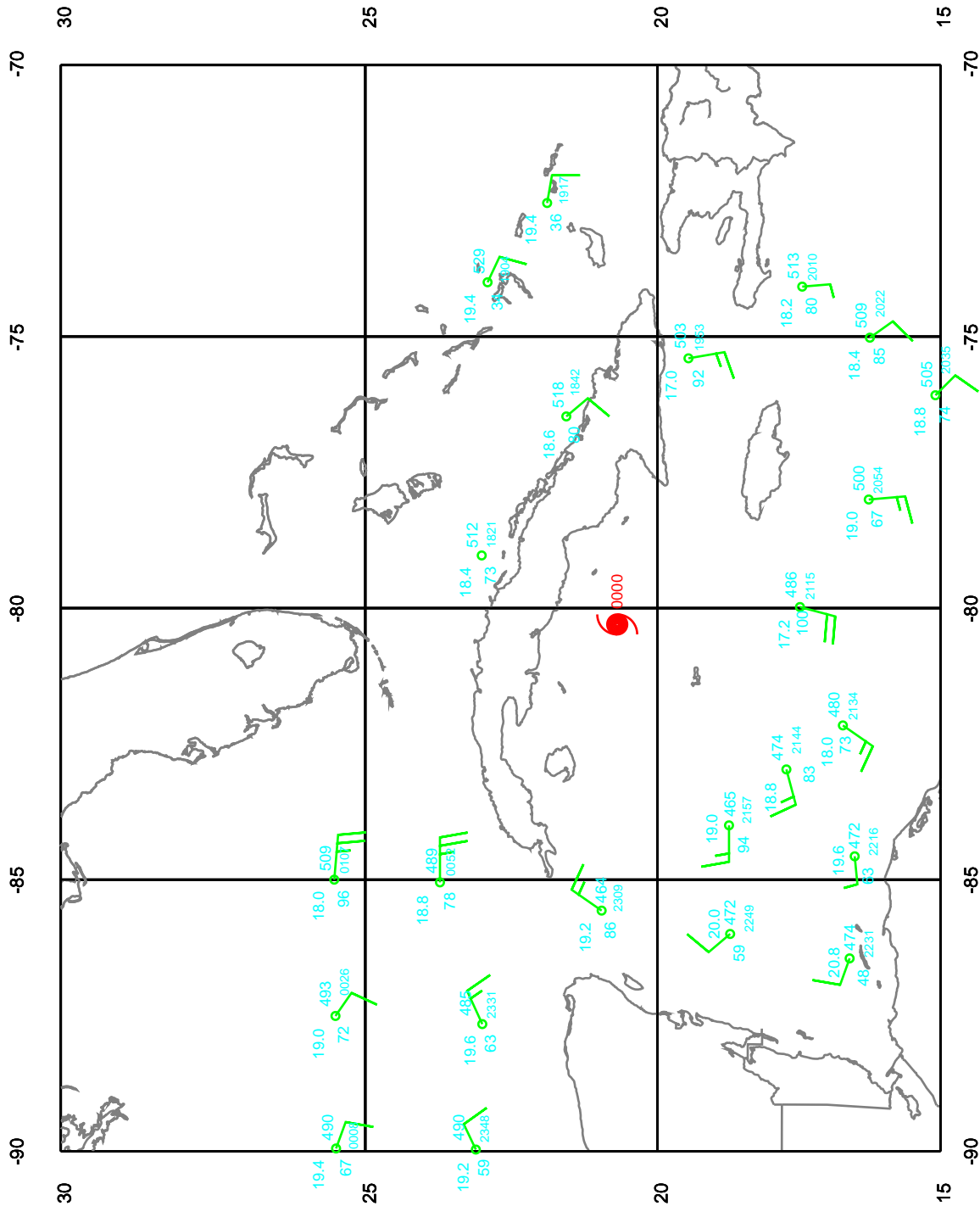


ISIDORE

850 mb

Date: 020919
Time: 18-30 UTC

EARTH RELATIVE



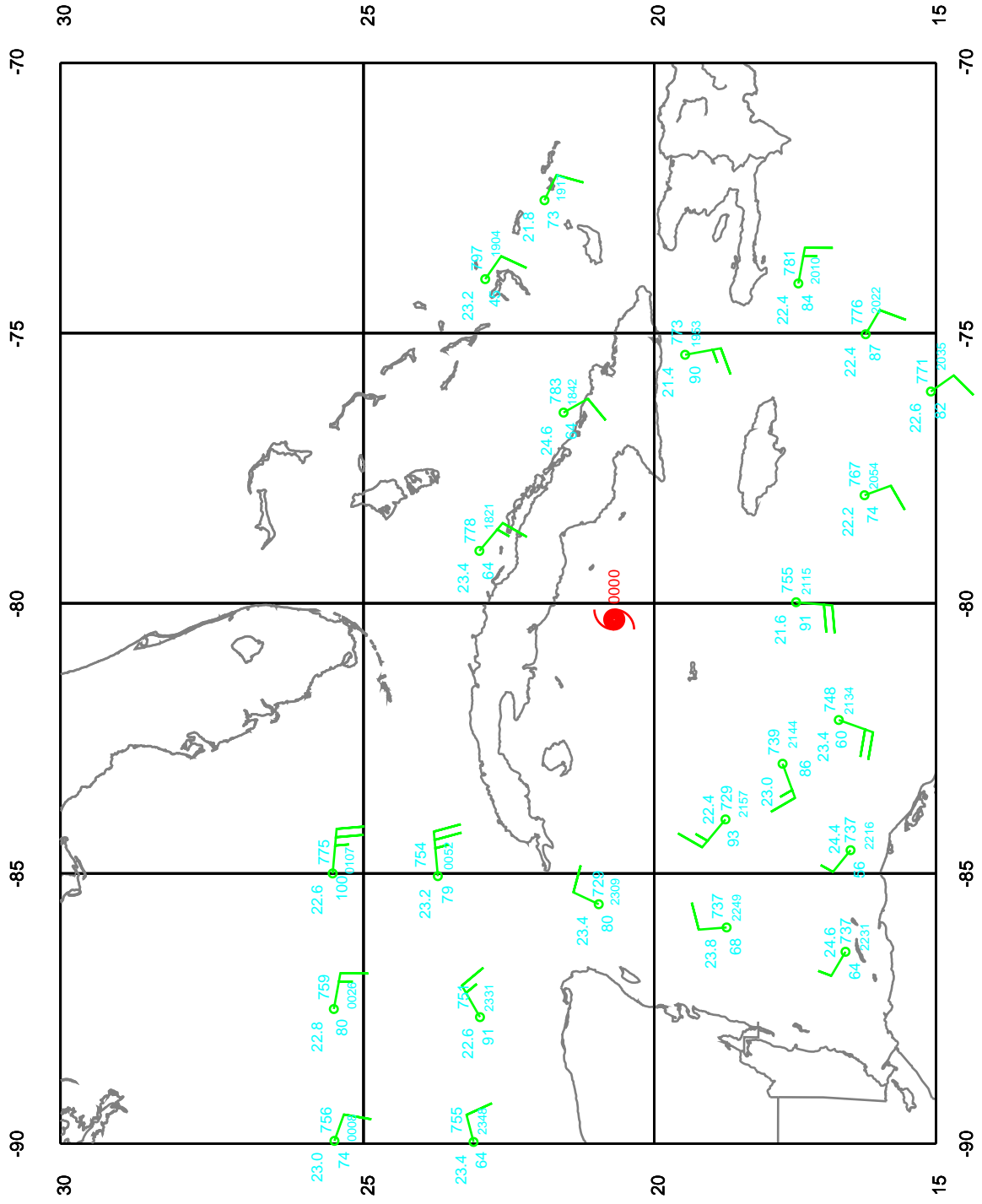
ISIDORE

925 mb

Date: 020919

Time: 18-30 UTC

EARTH RELATIVE



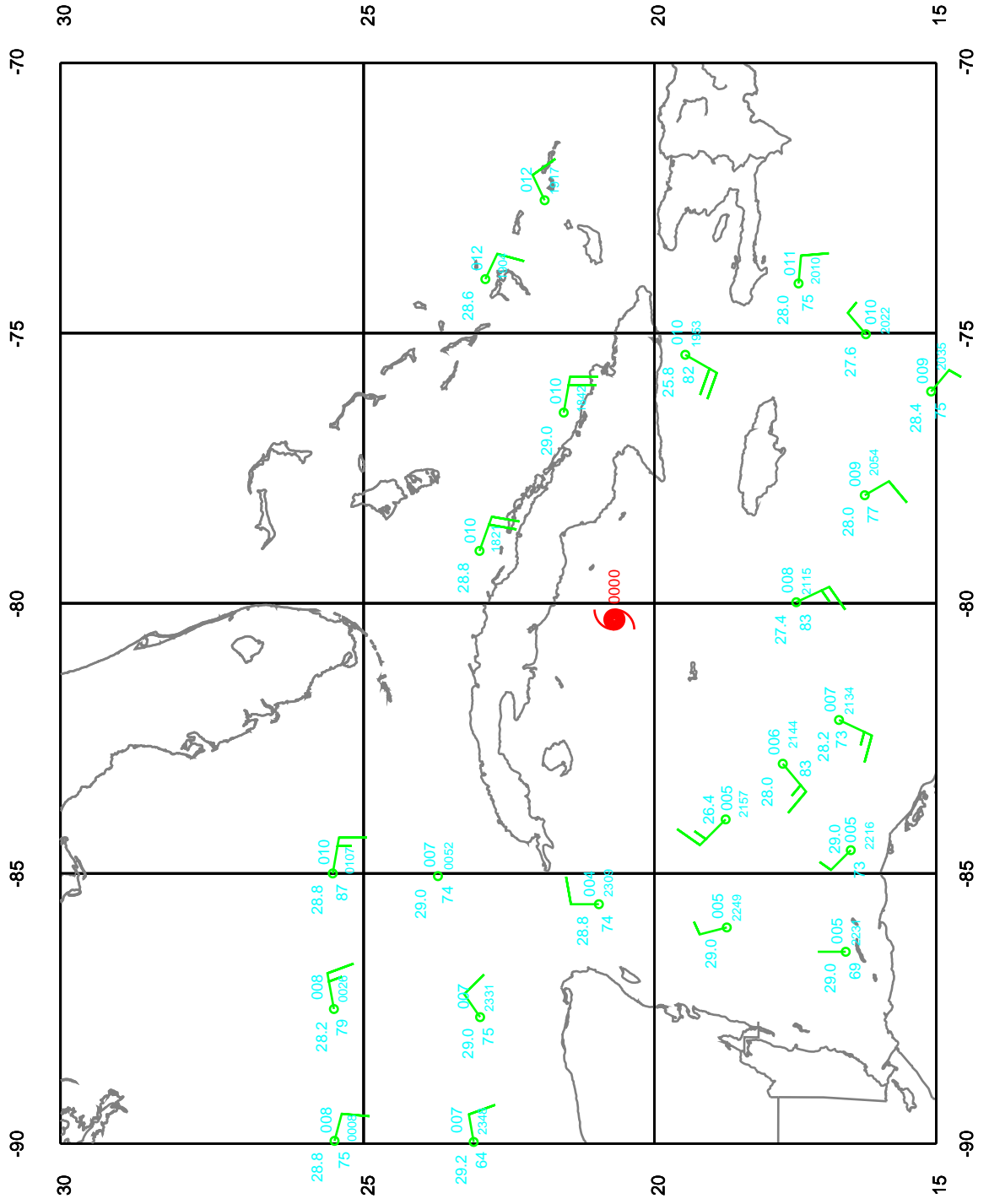
ISIDORE

Surface

Date: 020919

Time: 18-30 UTC

EARTH RELATIVE



ISIDORE

LYR MN

Date: 020919
Time: 18-30 UTC

EARTH RELATIVE

