

EDOUARD

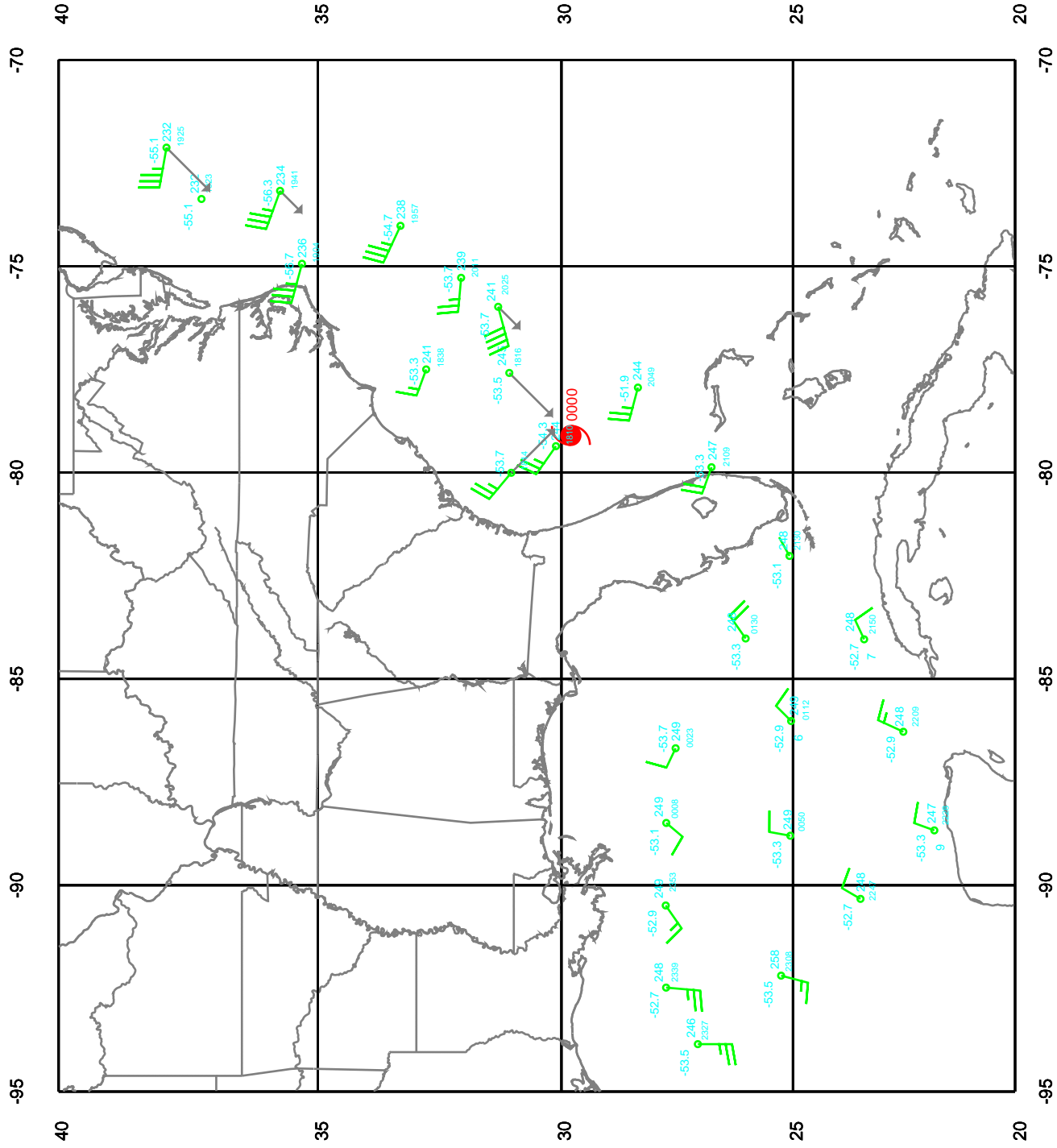
200 mb

Date: 020903

Time: 18-30 UTC

STORM RELATIVE

NOAA/ERL/HURRICANE RESEARCH DIVISION

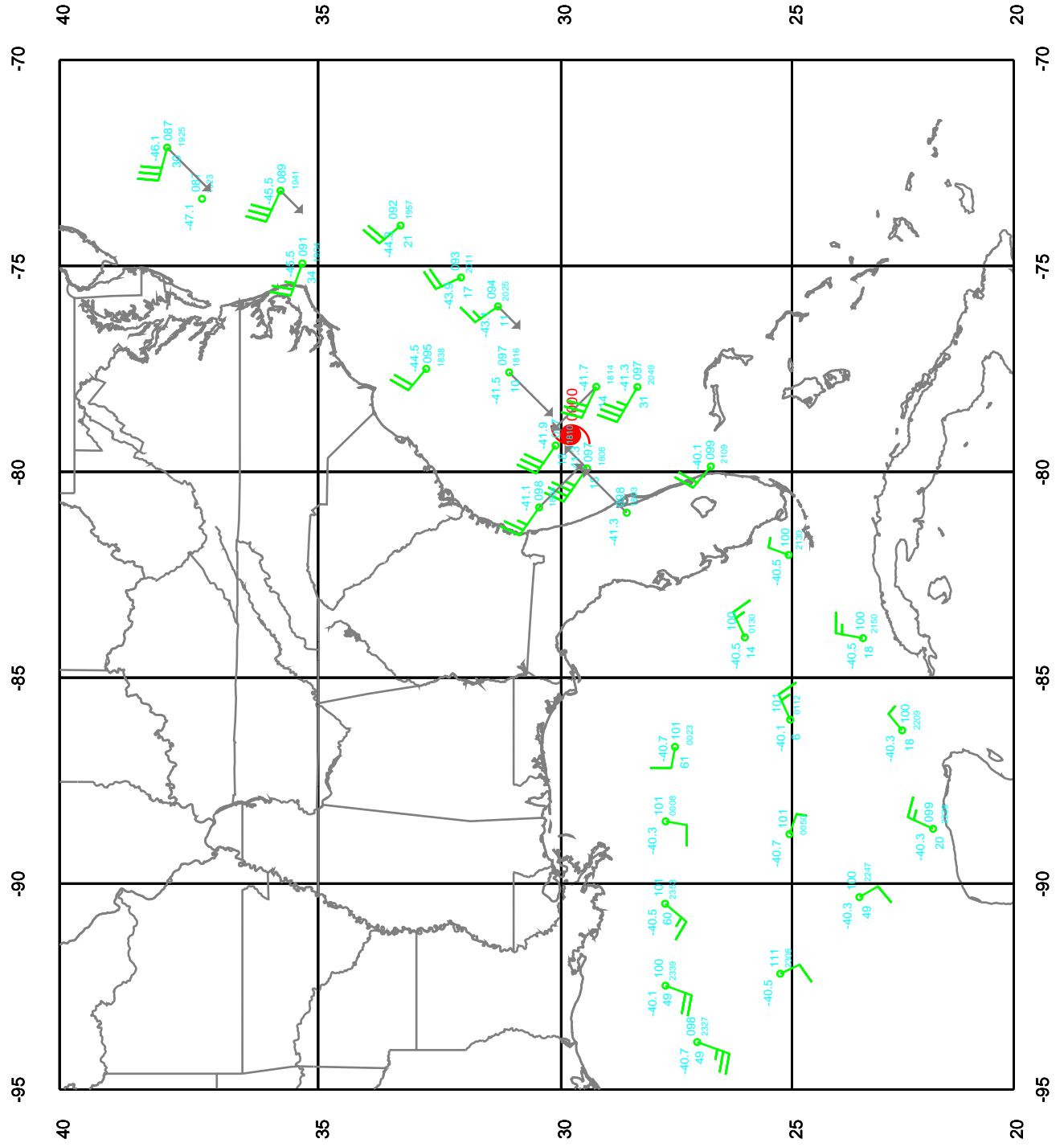


EDOUARD

250 mb

Date: 020903
Time: 18-30 UTC

STORM RELATIVE
NOAA/ERL/HURRICANE RESEARCH DIVISION



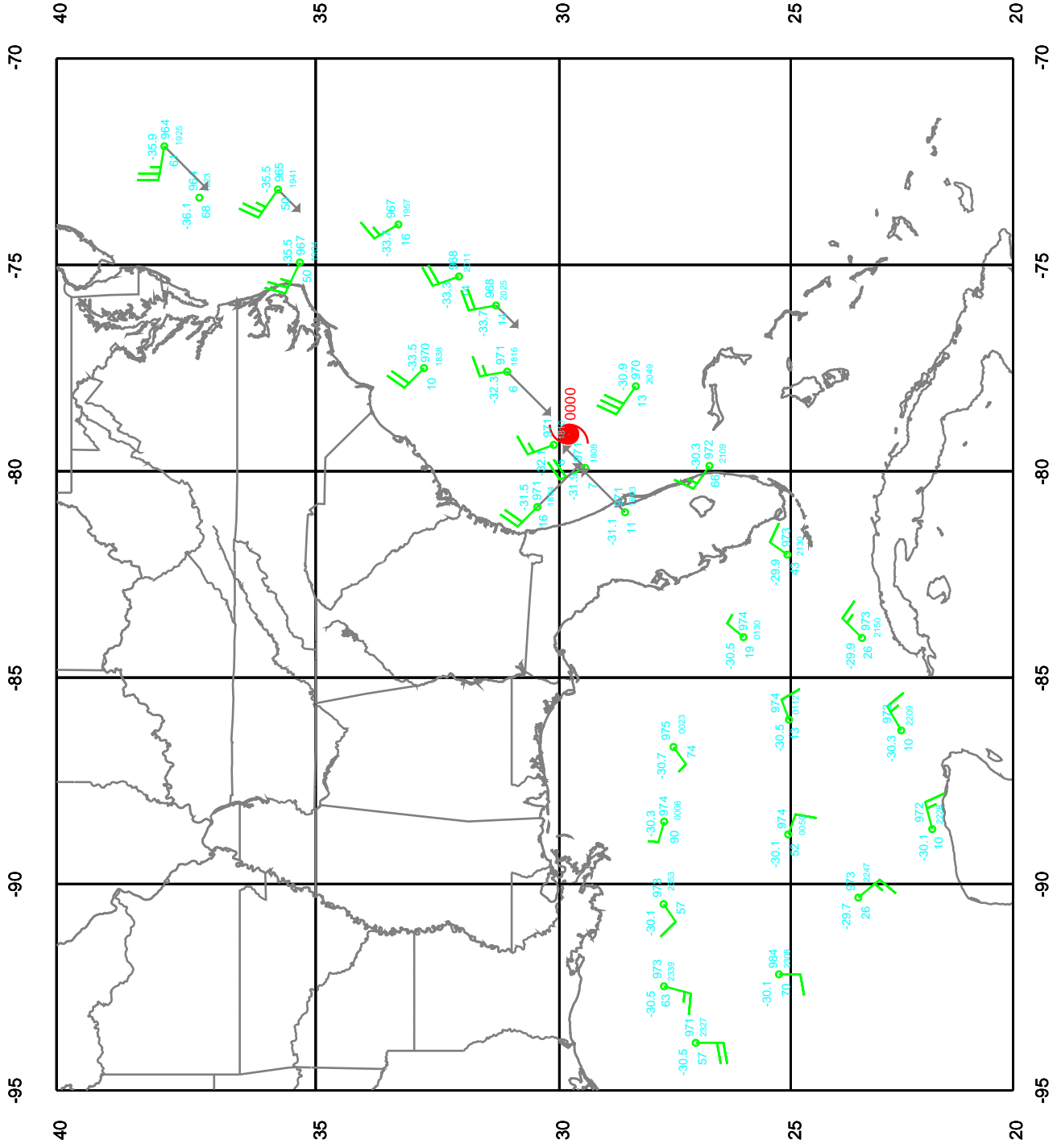
EDOUARD

300 mb

Date: 020903
Time: 18-30 UTC

STORM RELATIVE

NOAA/ERL/HURRICANE RESEARCH DIVISION



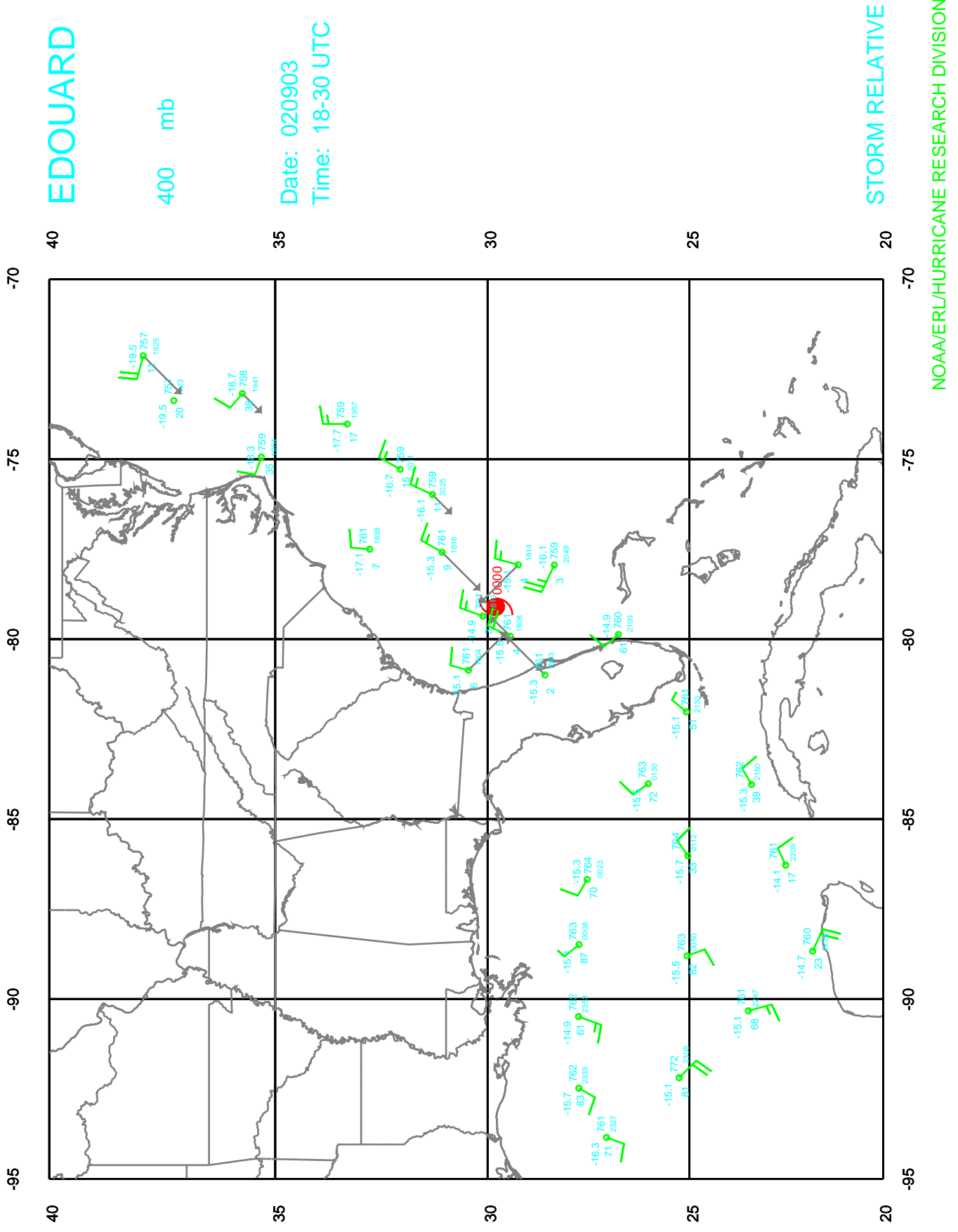
EDOUARD

400 mb

Date: 020903

Time: 18-30 UTC

STORM RELATIVE



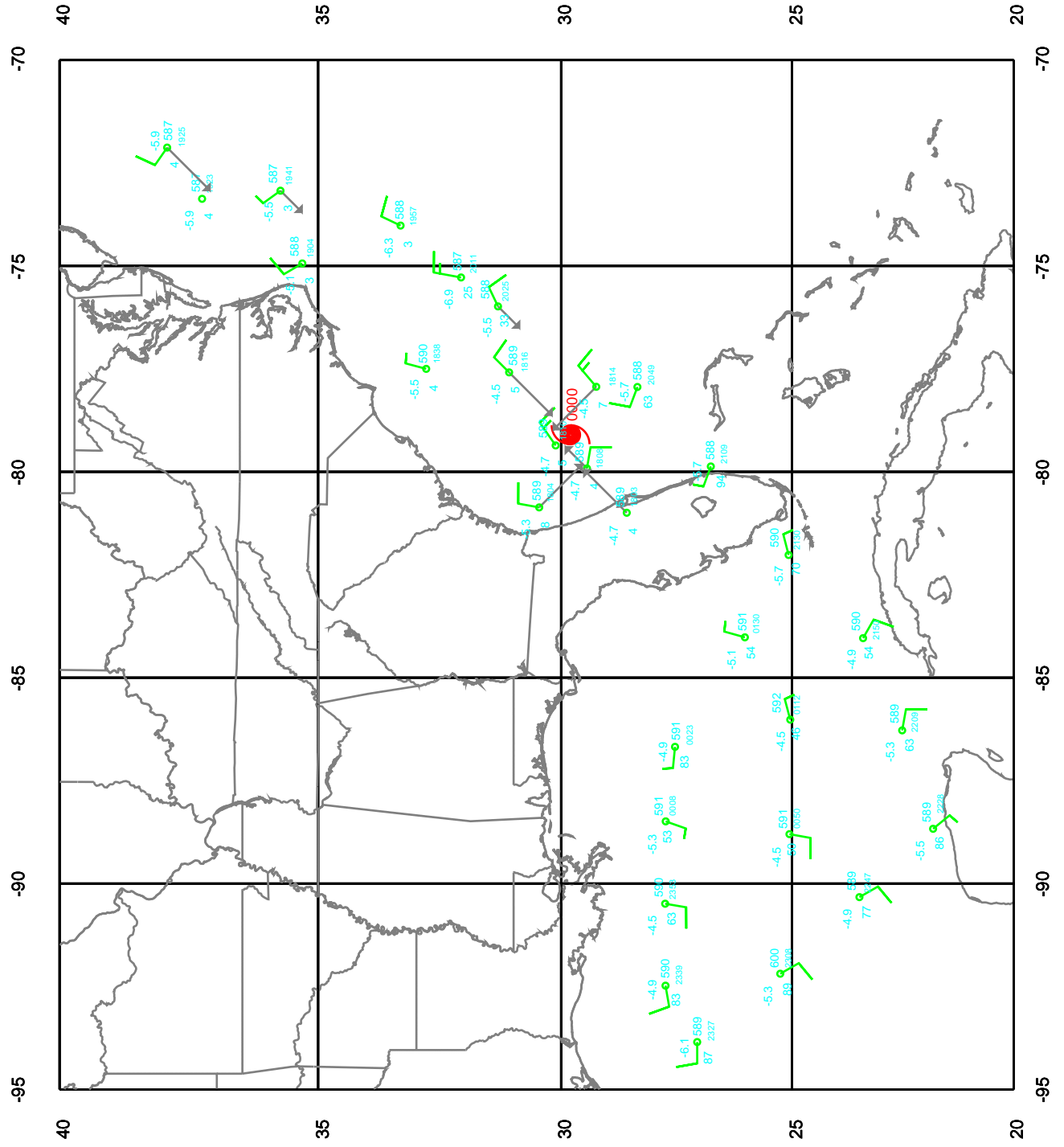
EDOUARD

500 mb

Date: 020903
Time: 18-30 UTC

STORM RELATIVE

NOAA/ERL/HURRICANE RESEARCH DIVISION



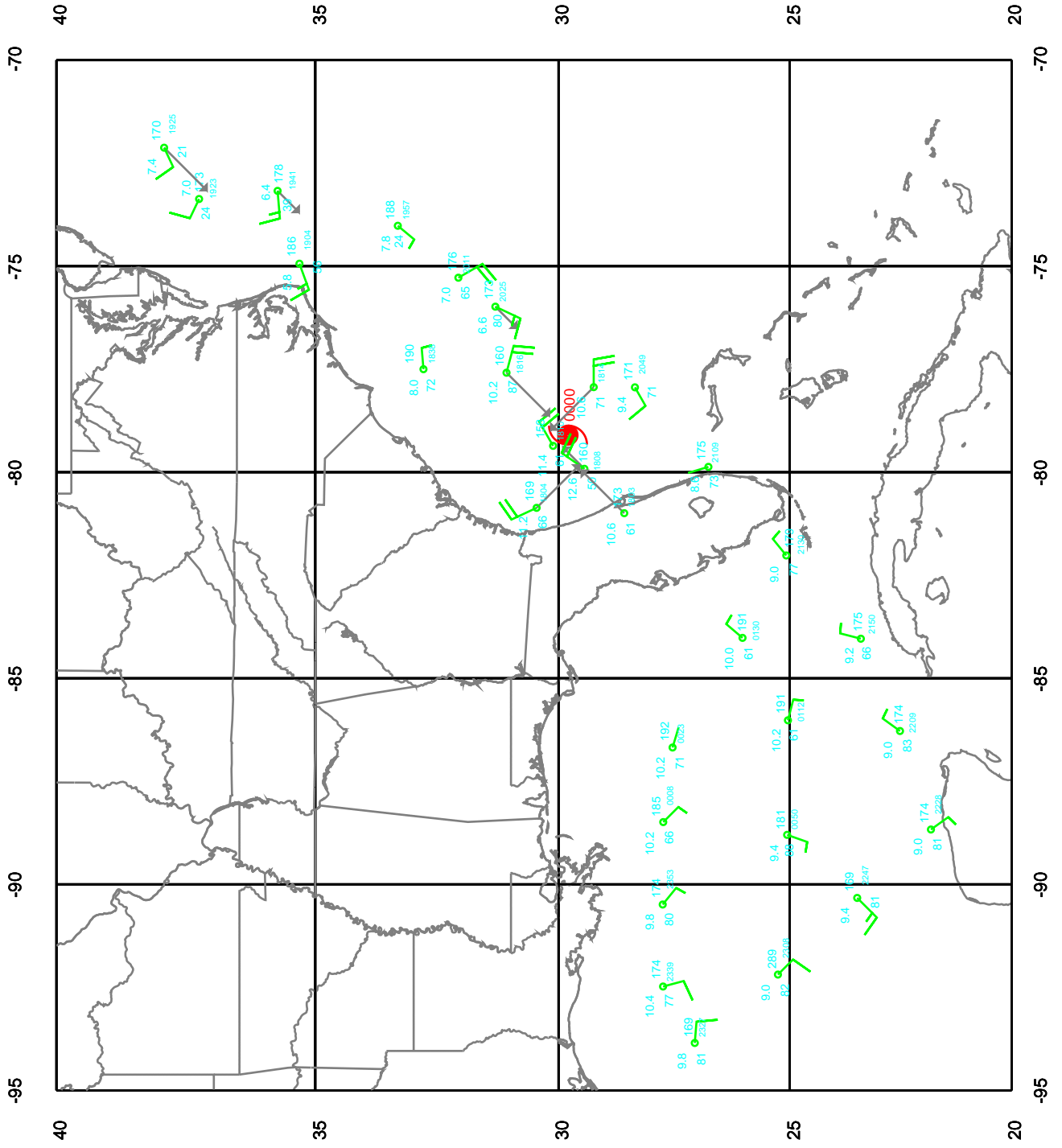
EDOUARD

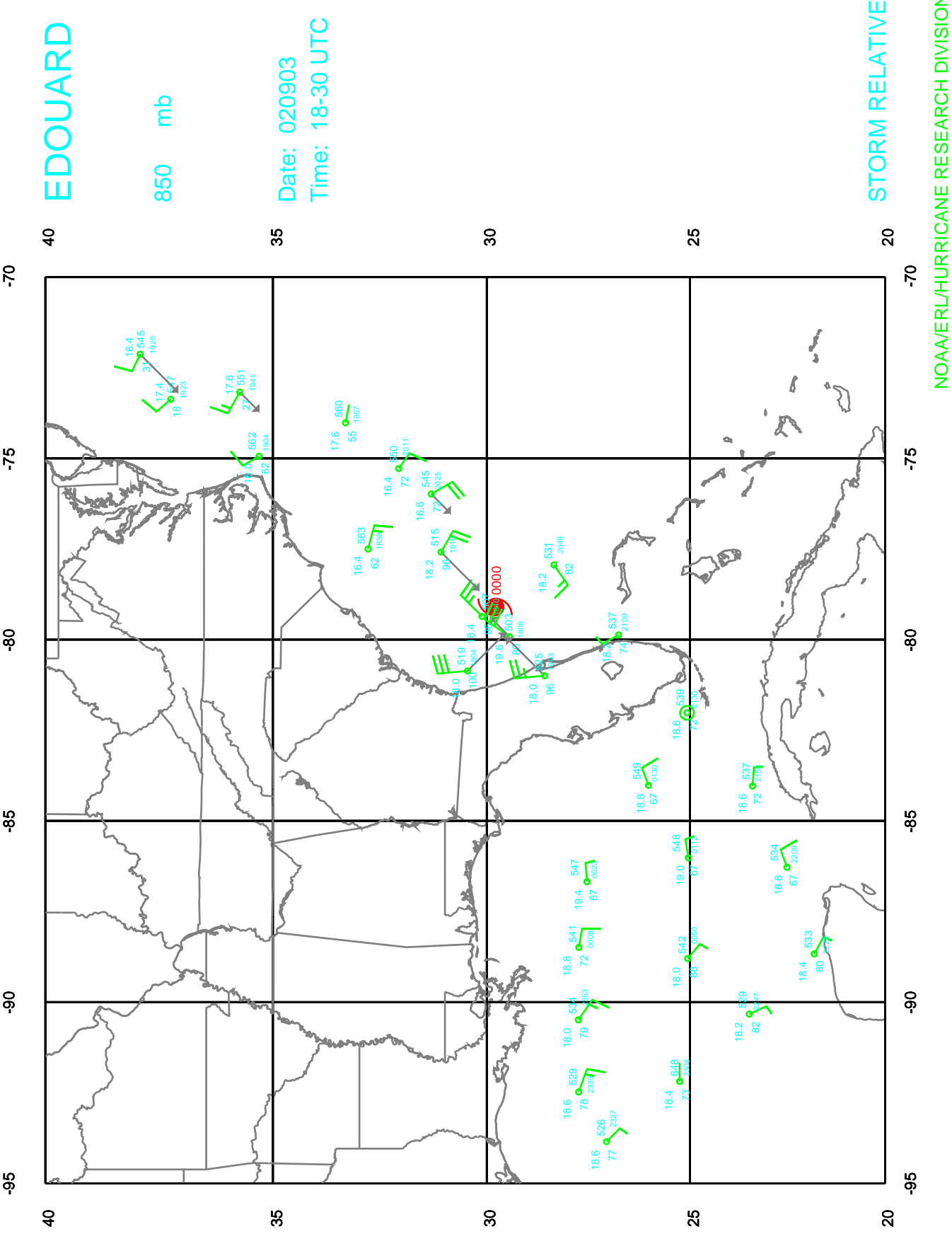
700 mb

Date: 020903

Time: 18-30 UTC

STORM RELATIVE





EDOUARD

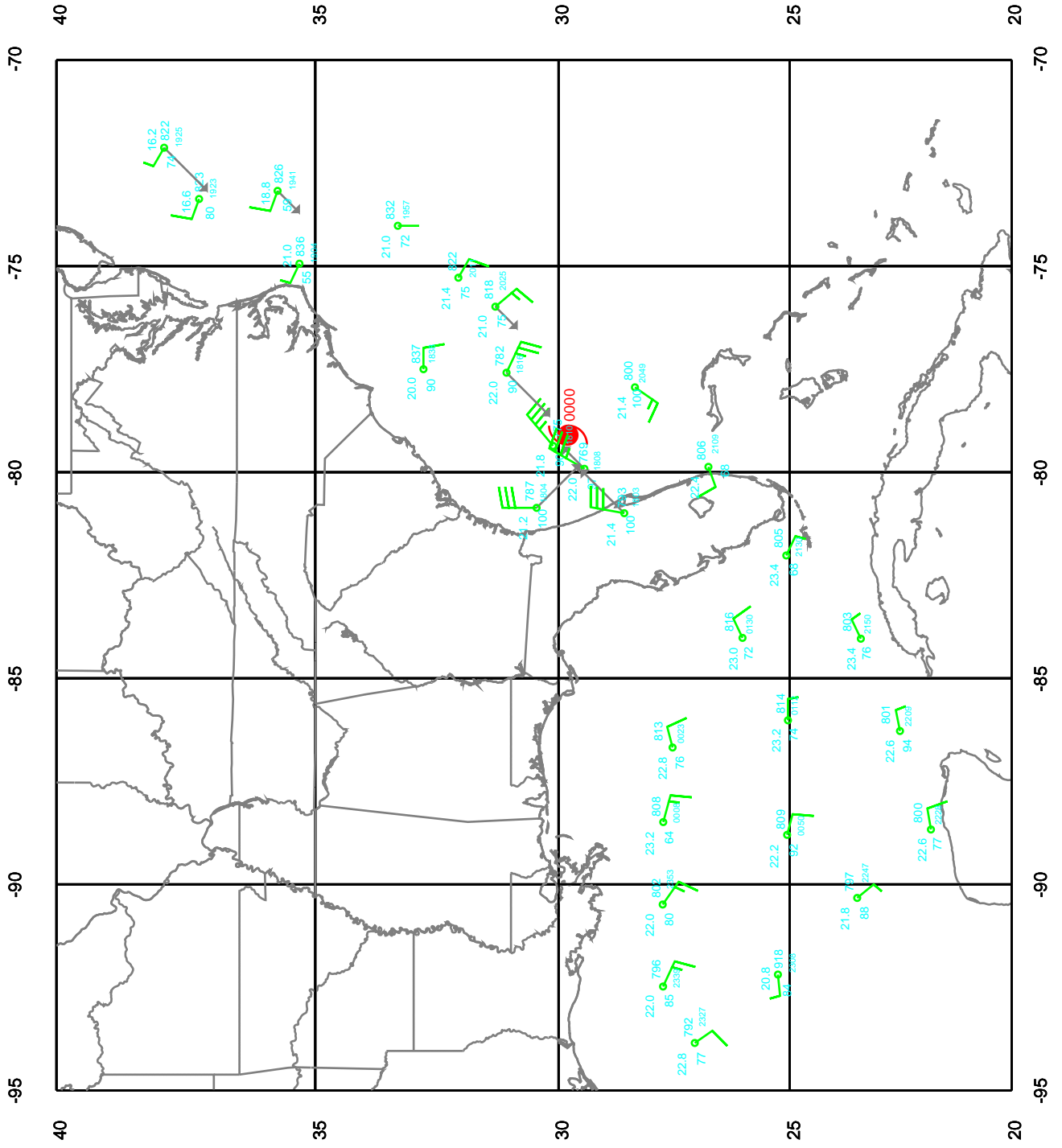
925 mb

Date: 020903

Time: 18-30 UTC

STORM RELATIVE

NOAA/ERL/HURRICANE RESEARCH DIVISION



EDOUARD

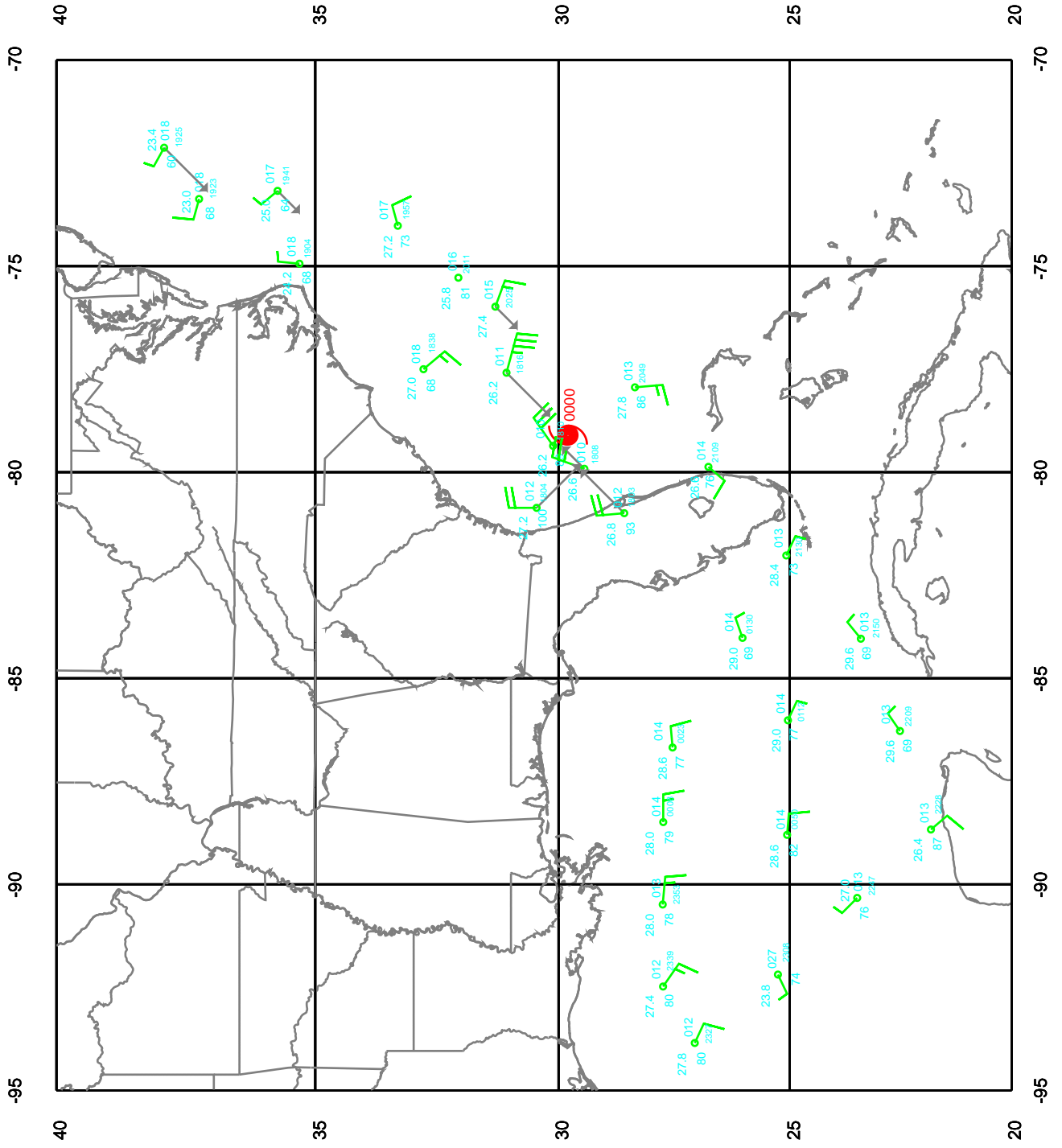
Surface

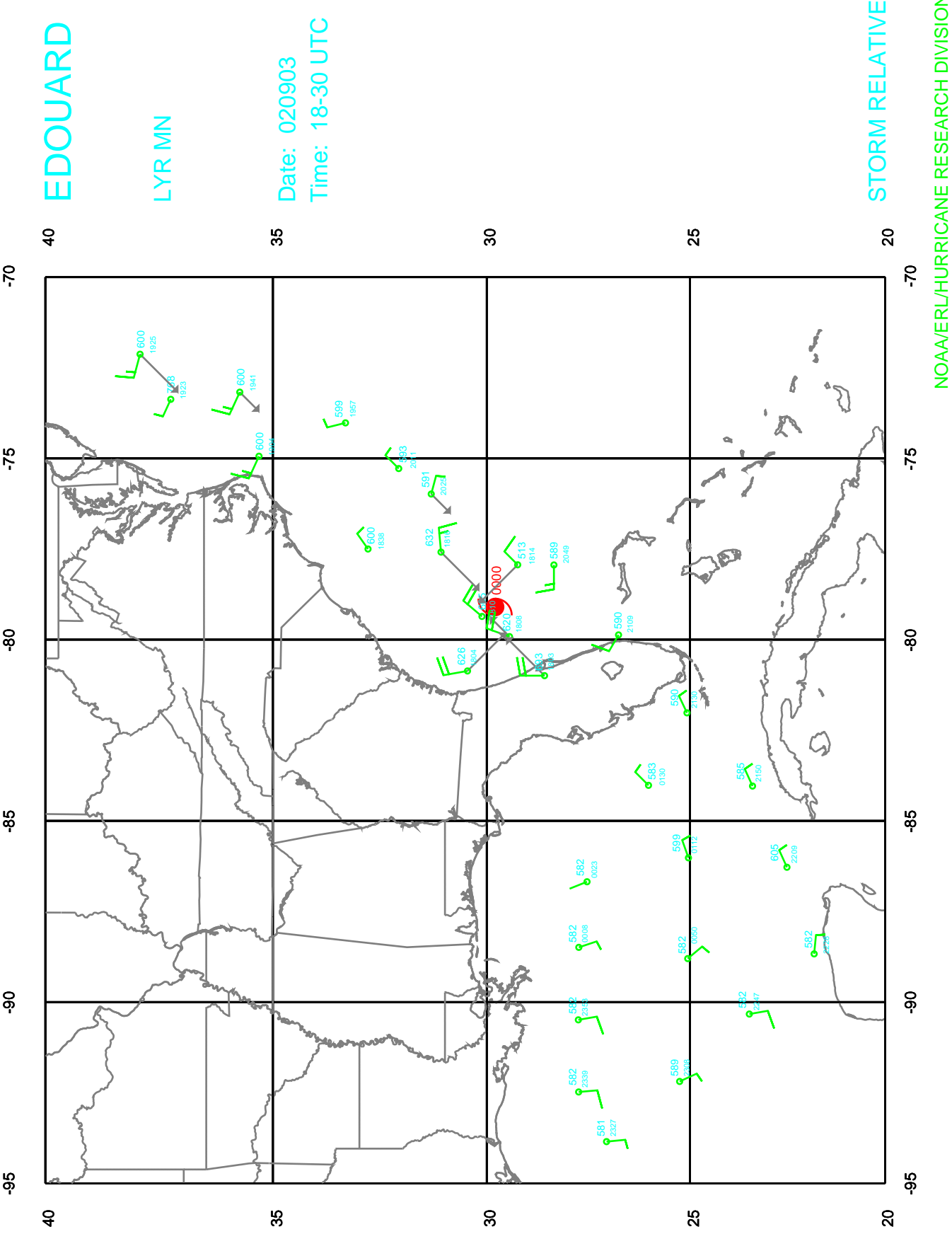
Date: 020903

Time: 18-30 UTC

STORM RELATIVE

NOAA/ERL/HURRICANE RESEARCH DIVISION





EDUARD

LYR MN

Date: 020903

Time: 18-30 UTC

STORM RELATIVE

NOAA/ERL/HURRICANE RESEARCH DIVISION