

**GULF STREAM SYSTEM
FLOW CHART NO. 2450**

NOAA Miami SFSS

**GULF STREAM SYSTEM
FLOW CHART NO. 2450**

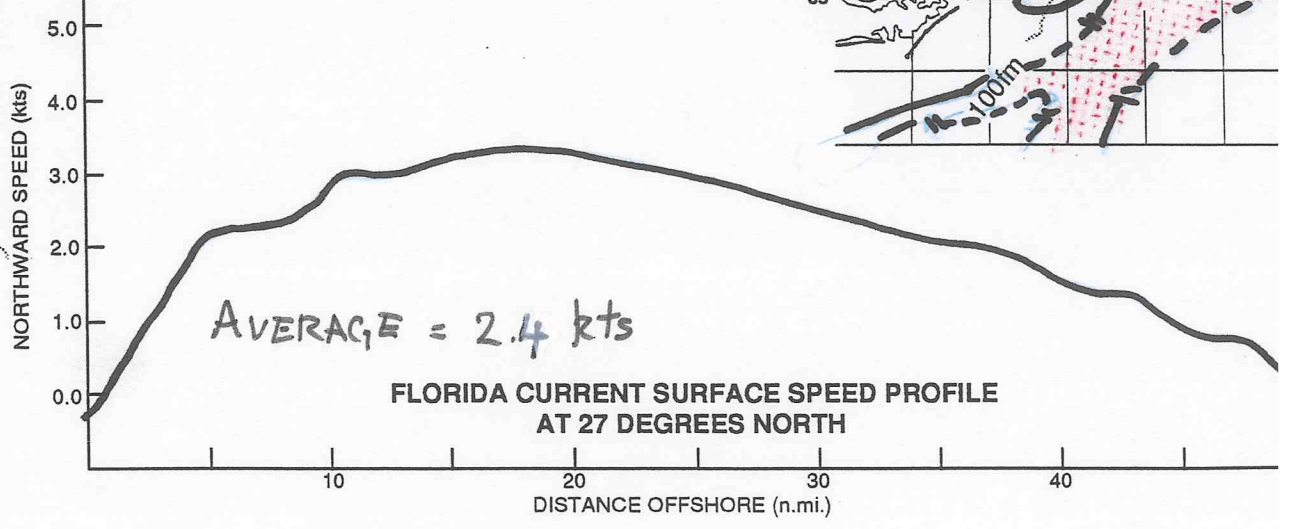
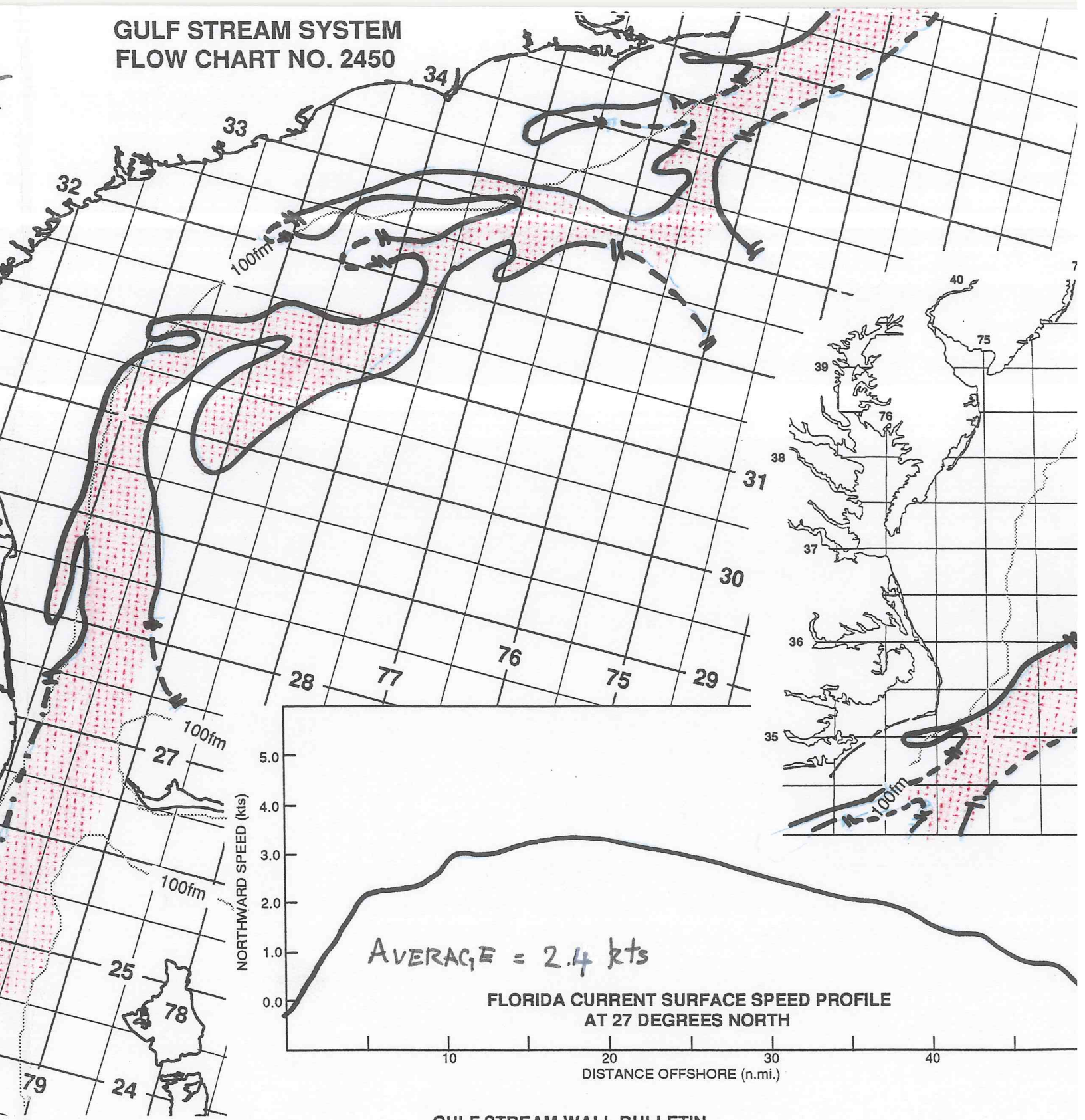
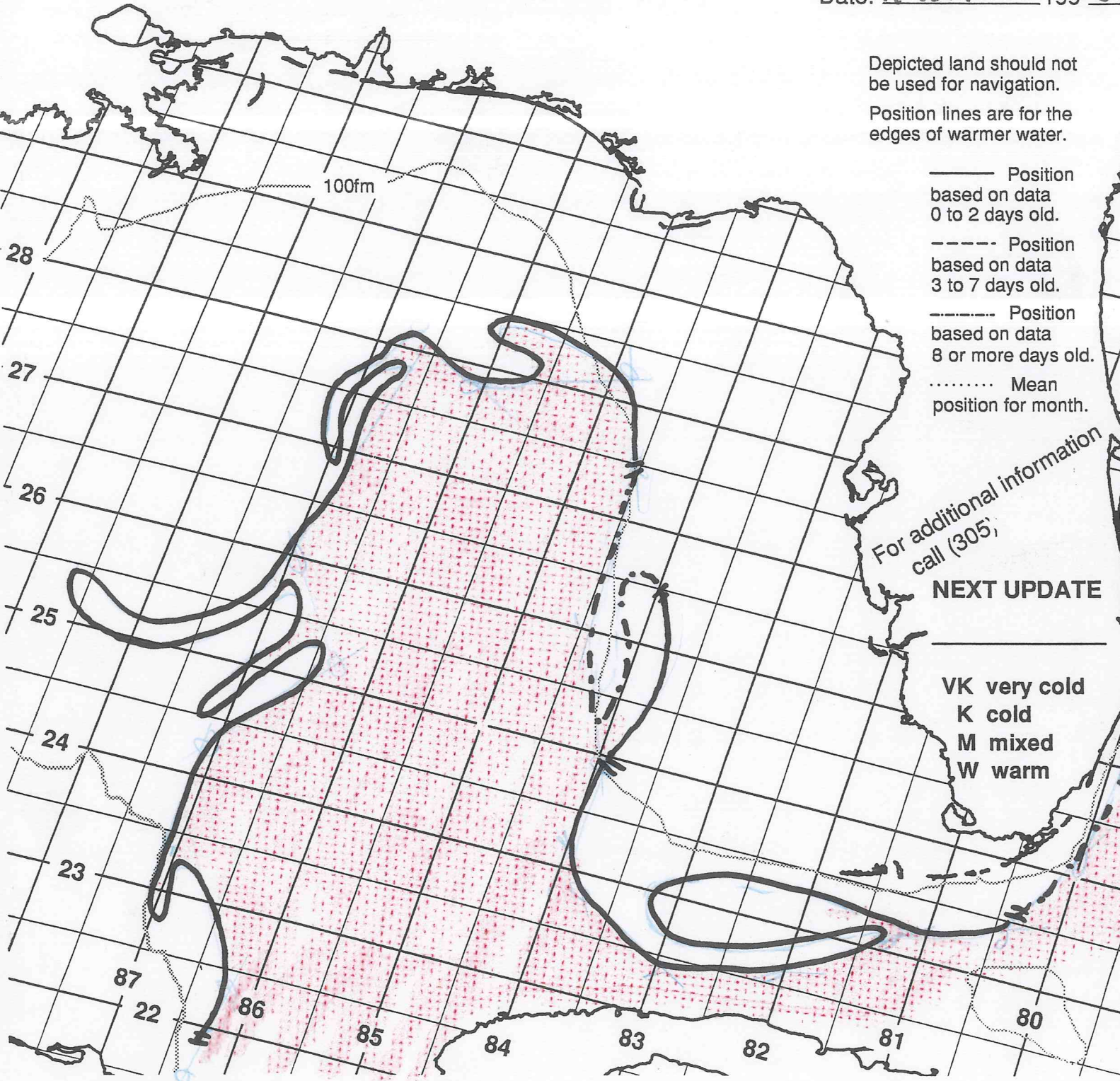
Date: 11 SEPT 1995

Depicted land should not be used for navigation.
Position lines are for the edges of warmer water.

- Position based on data 0 to 2 days old.
- - - Position based on data 3 to 7 days old.
- - - - Position based on data 8 or more days old.
- Mean position for month.

For additional information call (305) **NEXT UPDATE**


VK very cold
K cold
M mixed
W warm



GULF STREAM WALL BULLETIN

LOOP CURRENT BULLETIN

215/863	223/862	230/865	234/870	243/871	252/864	260/870	270/868	281/860
279/861	282/848	274/845	260/814	249/840	242/839	238/837	234/830	236/821
243/811	244/804	252/801	260/799//					



**GULF STREAM SYSTEM
FLOW CHART NO. 2450**

NOAA Miami SFSS

**GULF STREAM SYSTEM
FLOW CHART NO. 2450**

Date: **13 SEP 1995**

Depicted land should not be used for navigation.
Position lines are for the edges of warmer water.

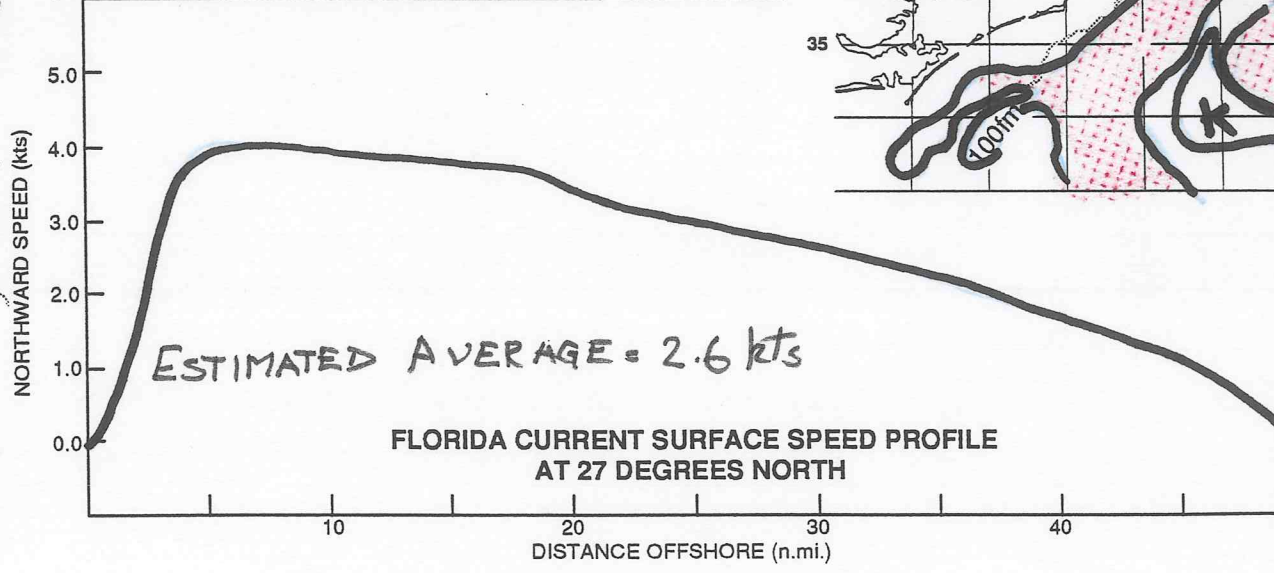
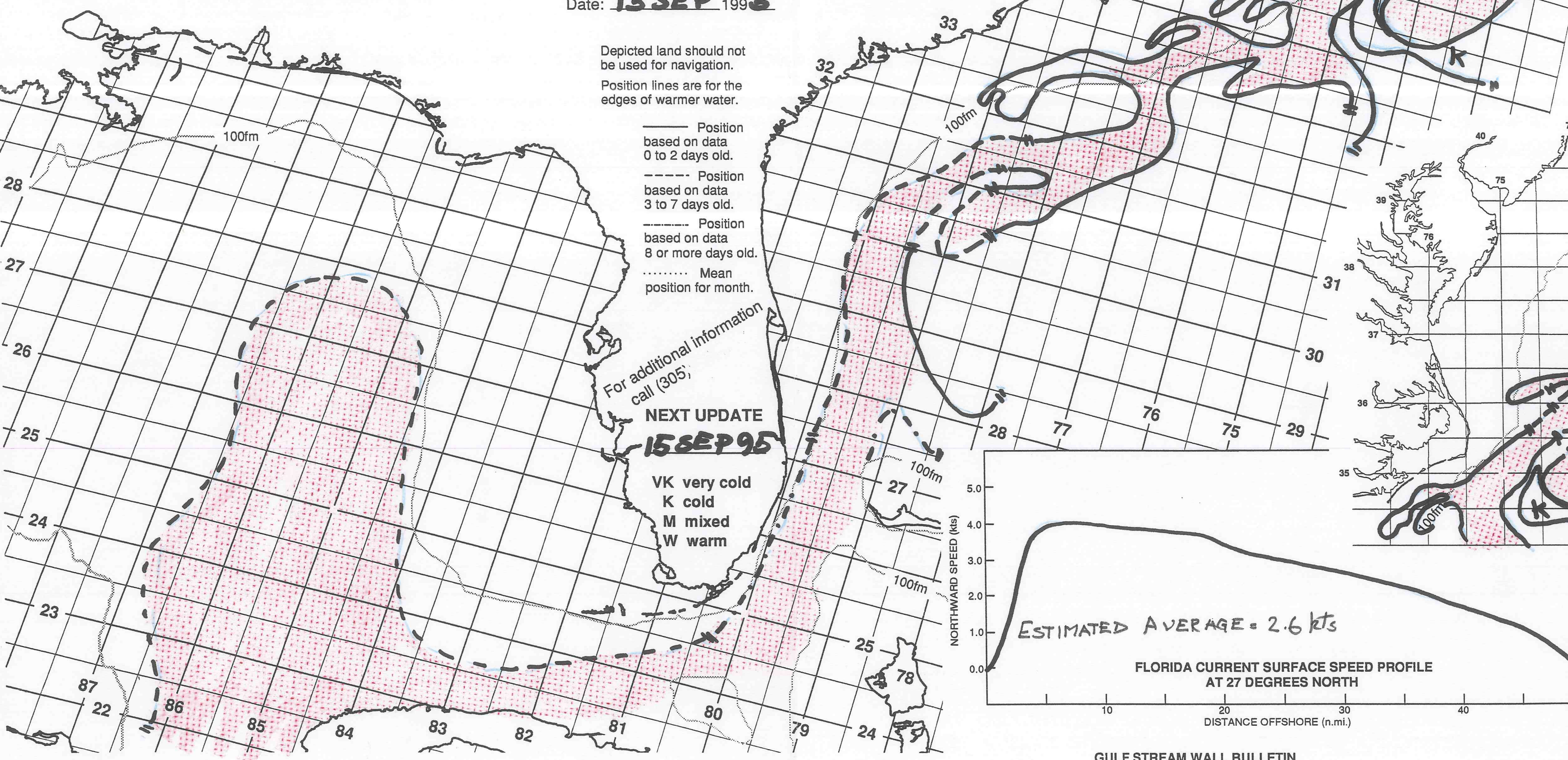
- Position based on data 0 to 2 days old.
- - - Position based on data 3 to 7 days old.
- . - Position based on data 8 or more days old.
- Mean position for month.

For additional information
call (305)

NEXT UPDATE

15 SEP 95

VK very cold
K cold
M mixed
W warm



GULF STREAM WALL BULLETIN

.....

.....

.....

.....

.....

.....

LOOP CURRENT BULLETIN

.....


.....

.....

.....

.....

.....



**GULF STREAM SYSTEM
FLOW CHART NO. 2450**

NOAA Miami SFSS

**GULF STREAM SYSTEM
FLOW CHART NO. 2450**

Date: **15 SEP 1995**

Depicted land should not be used for navigation.
Position lines are for the edges of warmer water.

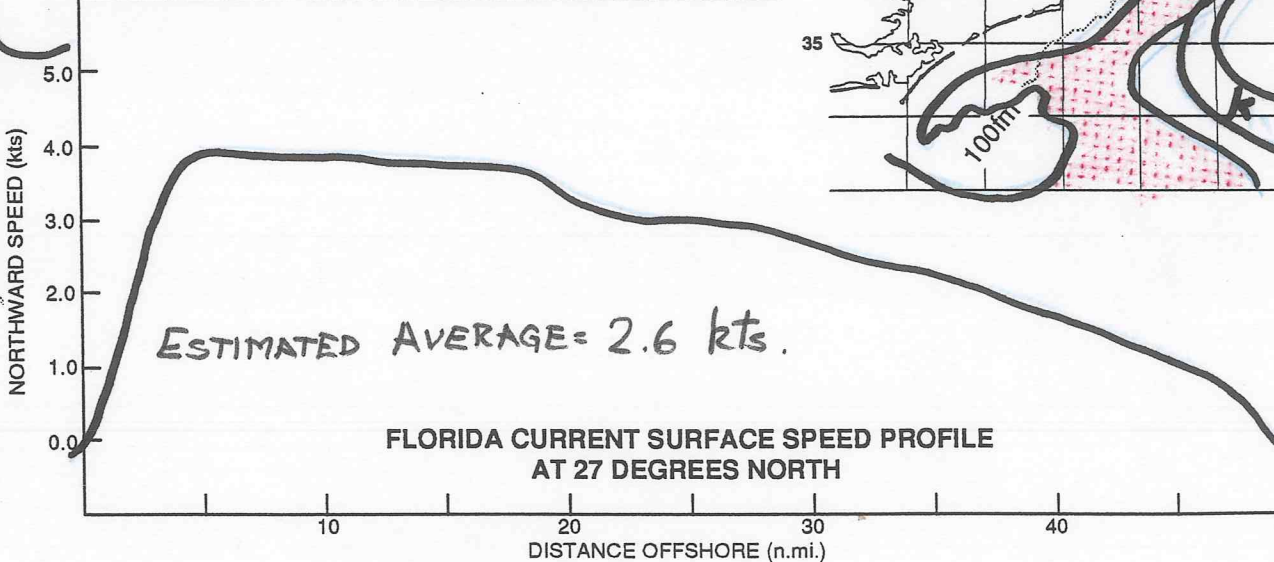
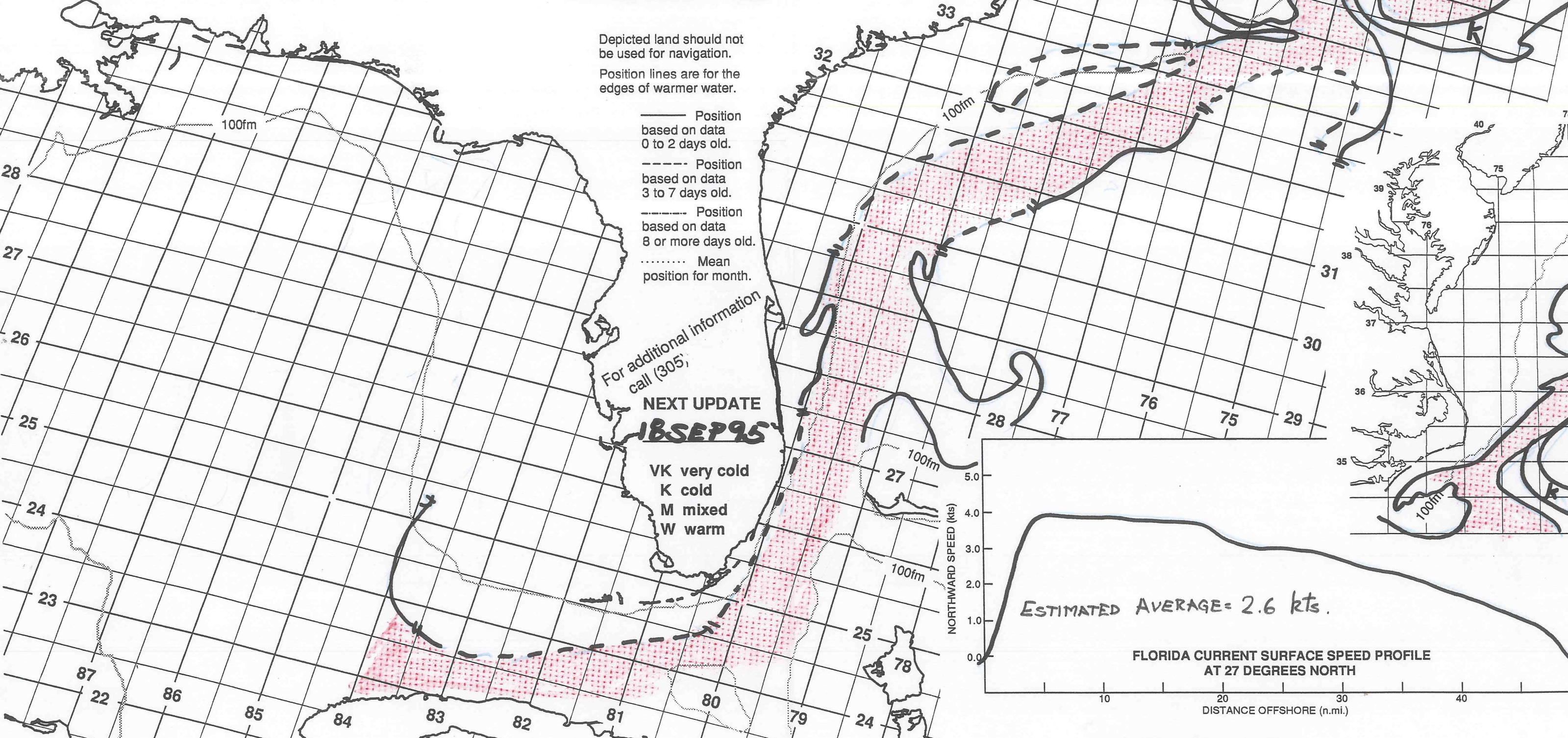
- Position based on data 0 to 2 days old.
- - - - Position based on data 3 to 7 days old.
- Position based on data 8 or more days old.
- Mean position for month.

For additional information
call (305)

NEXT UPDATE


18 SEP 95

VK very cold
K cold
M mixed
W warm



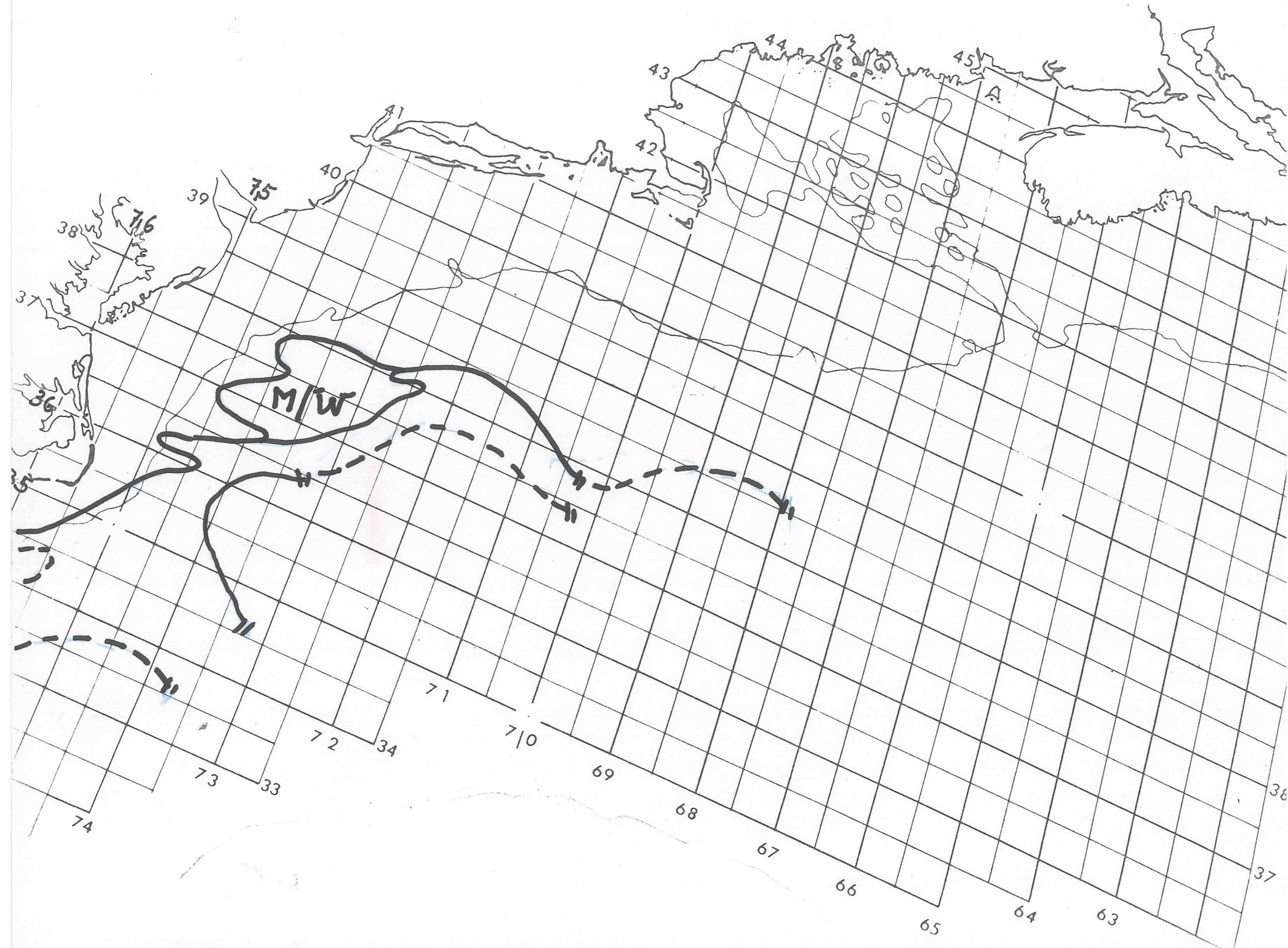
GULF STREAM WALL BULLETIN

LOOP CURRENT BULLETIN



MIAMI SFSS ANALYSIS OF THE GULF STREAM: 20 SEP 1995

PART B



**GULF STREAM SYSTEM
FLOW CHART NO. 2450**

NOAA Miami SFSS

**GULF STREAM SYSTEM
FLOW CHART NO. 2450**

Date: **22 SEP 1995**

Depicted land should not be used for navigation.
Position lines are for the edges of warmer water.

- Position based on data 0 to 2 days old.
- Position based on data 3 to 7 days old.
- Position based on data 8 or more days old.
- Mean position for month.

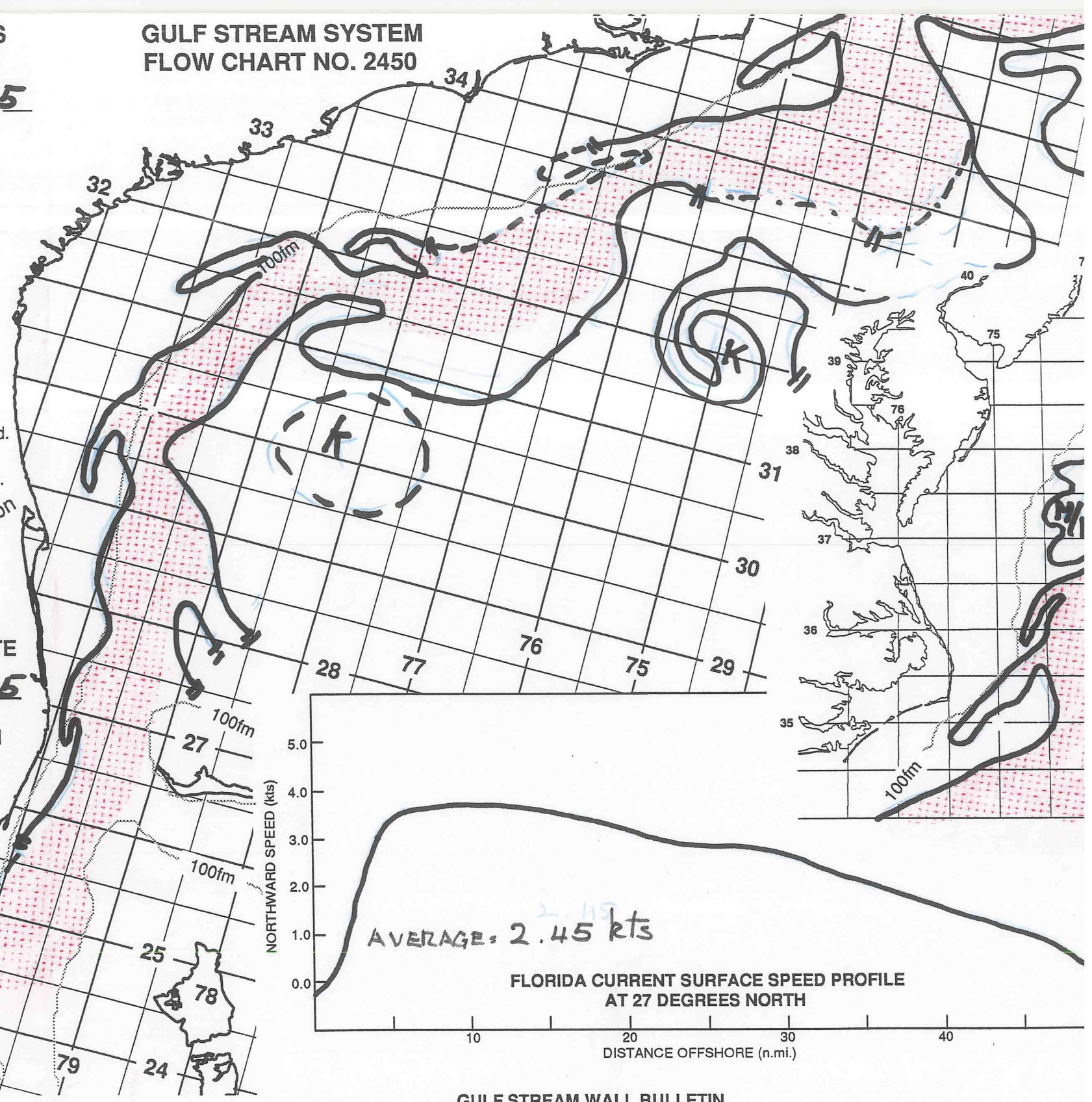
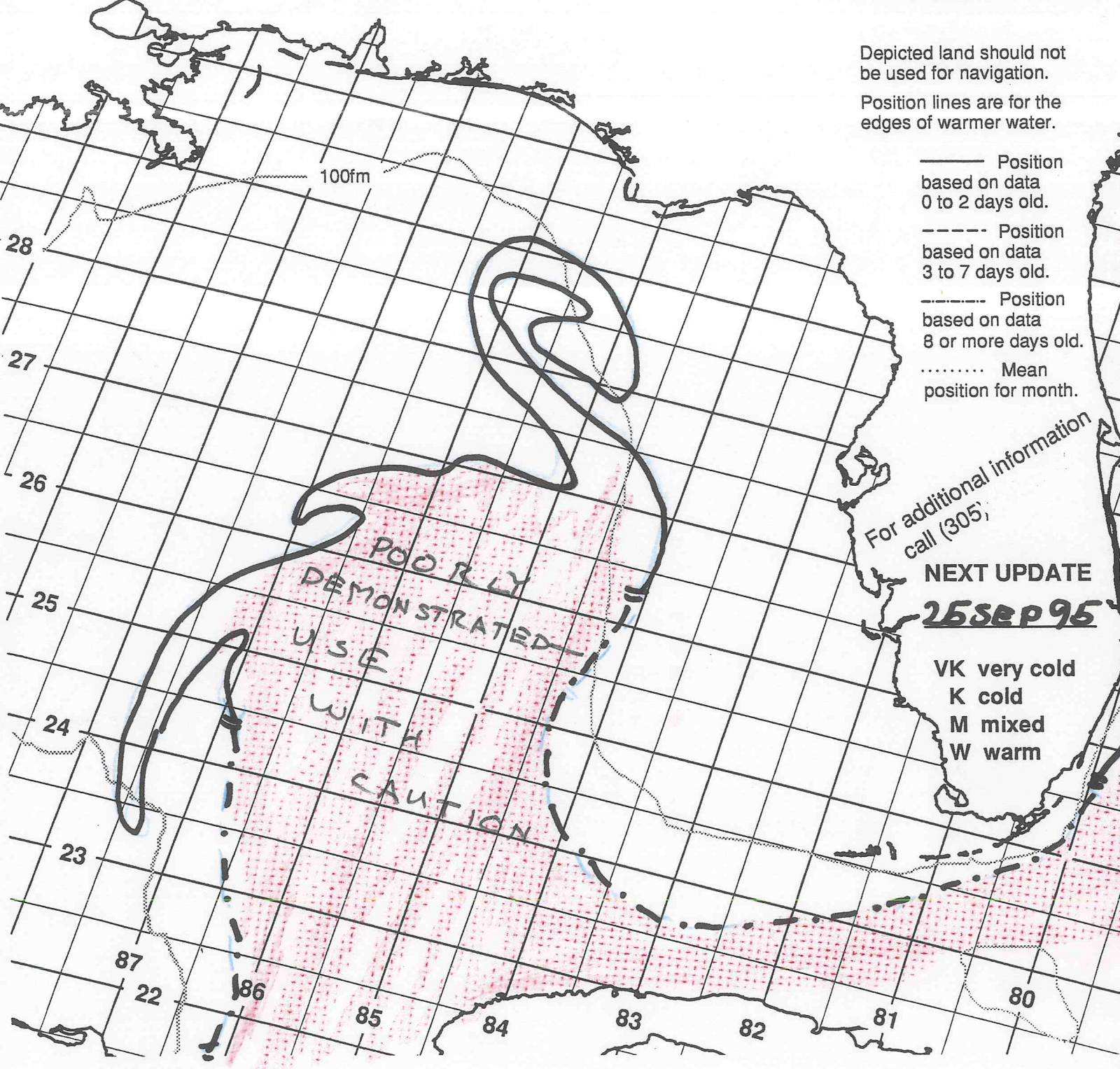
For additional information call (305);

NEXT UPDATE

25 SEP 95

VK very cold
K cold
M mixed
W warm

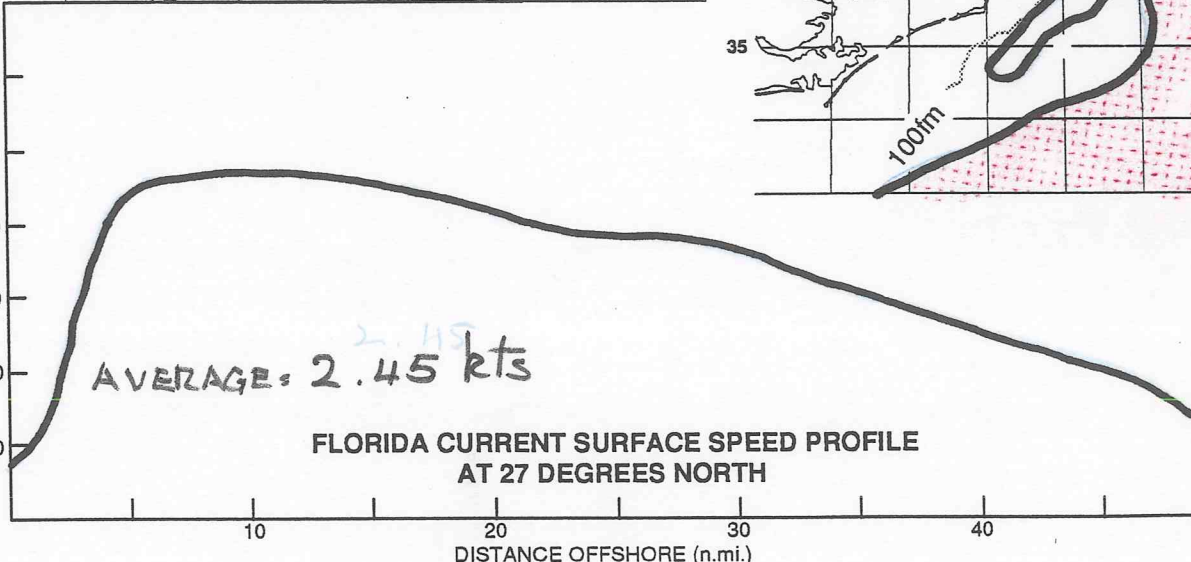
**POORLY
DEMONSTRATED
USE
WITH
CAUTION**



NORTHWARD SPEED (kts)

AVERAGE: 2.45 kts

FLORIDA CURRENT SURFACE SPEED PROFILE AT 27 DEGREES NORTH



GULF STREAM WALL BULLETIN

LOOP CURRENT BULLETIN

75°W

70°W

65°W

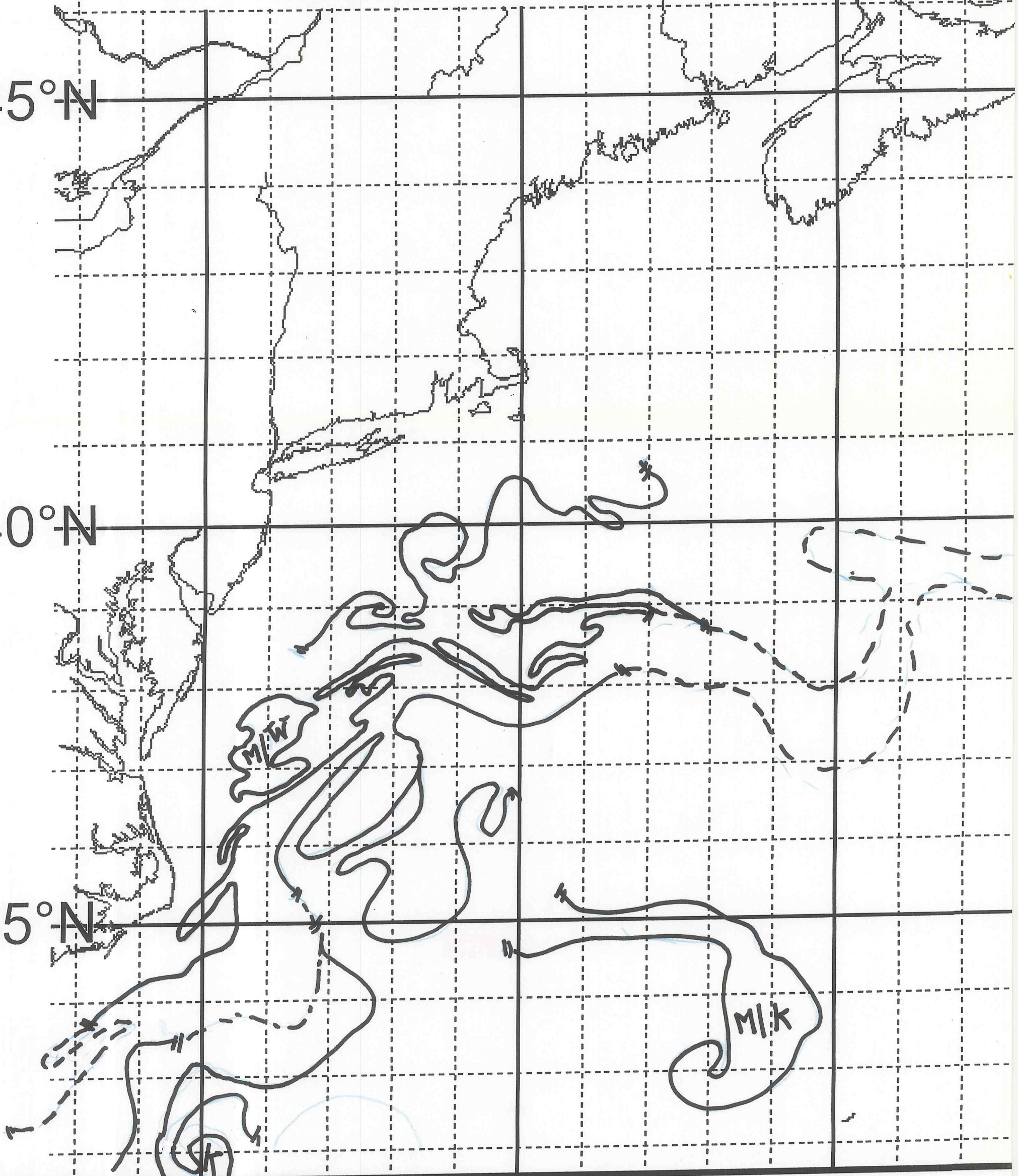
NATIONAL HURRICANE CENTER
GULF STREAM SYSTEM FLOW CHART

DATE 22 SEPTEMBER 1995

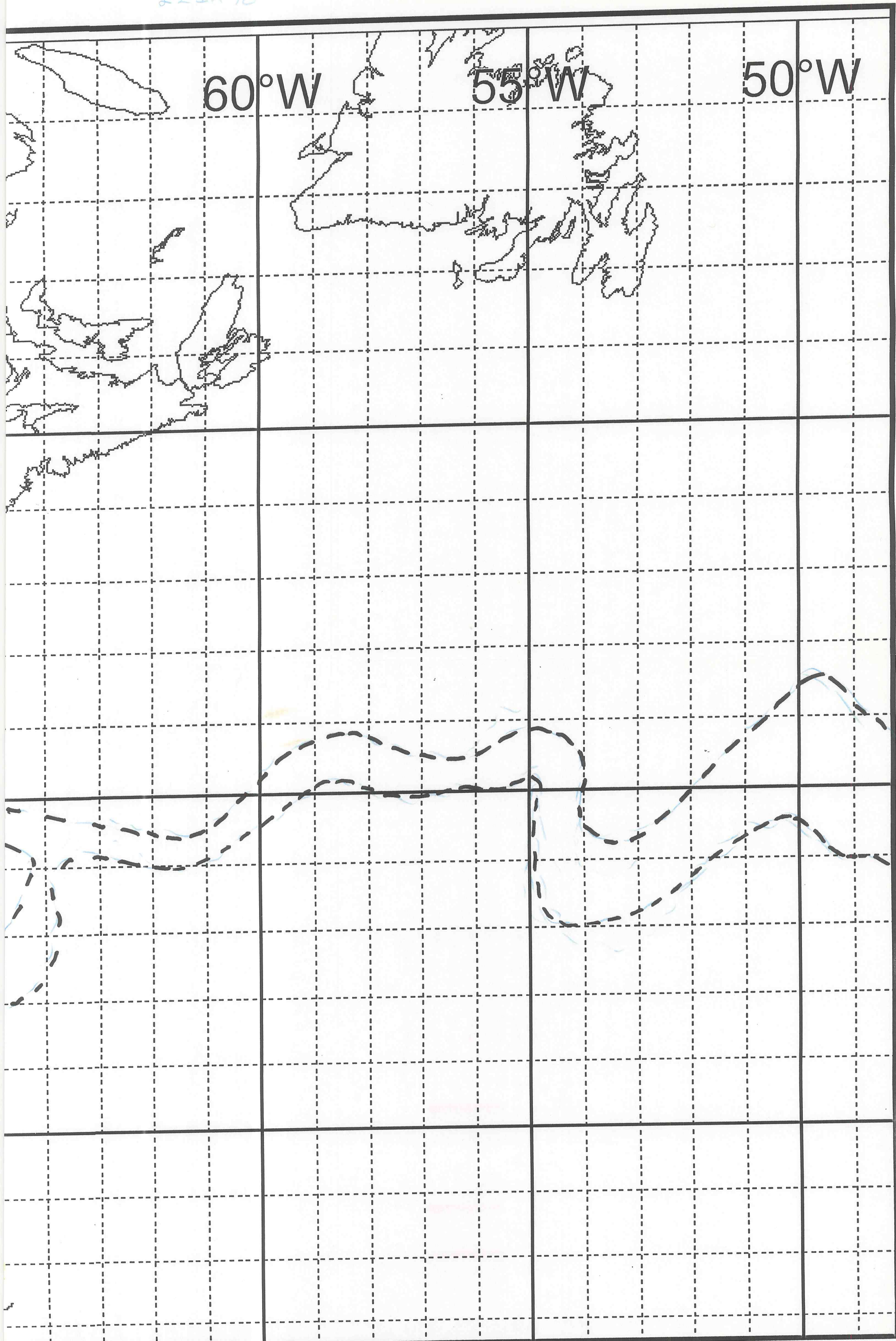
45°N

40°N

35°N



22 IX 95



**GULF STREAM SYSTEM
FLOW CHART NO. 2450**

NOAA Miami SFSS

**GULF STREAM SYSTEM
FLOW CHART NO. 2450**

Date: 25 SEP 19995

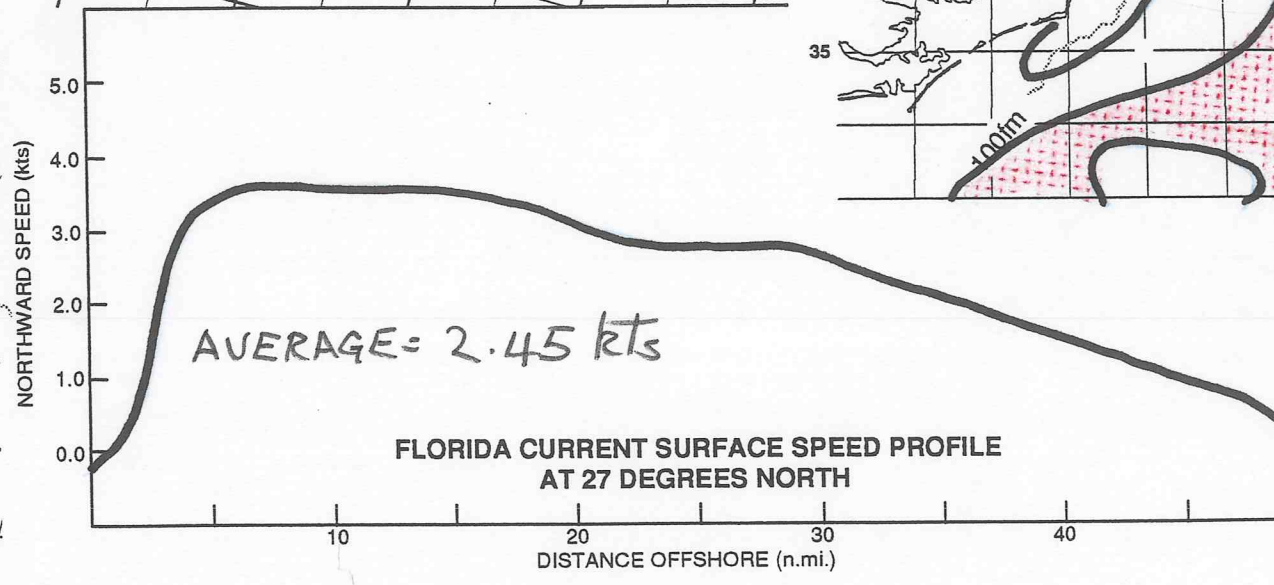
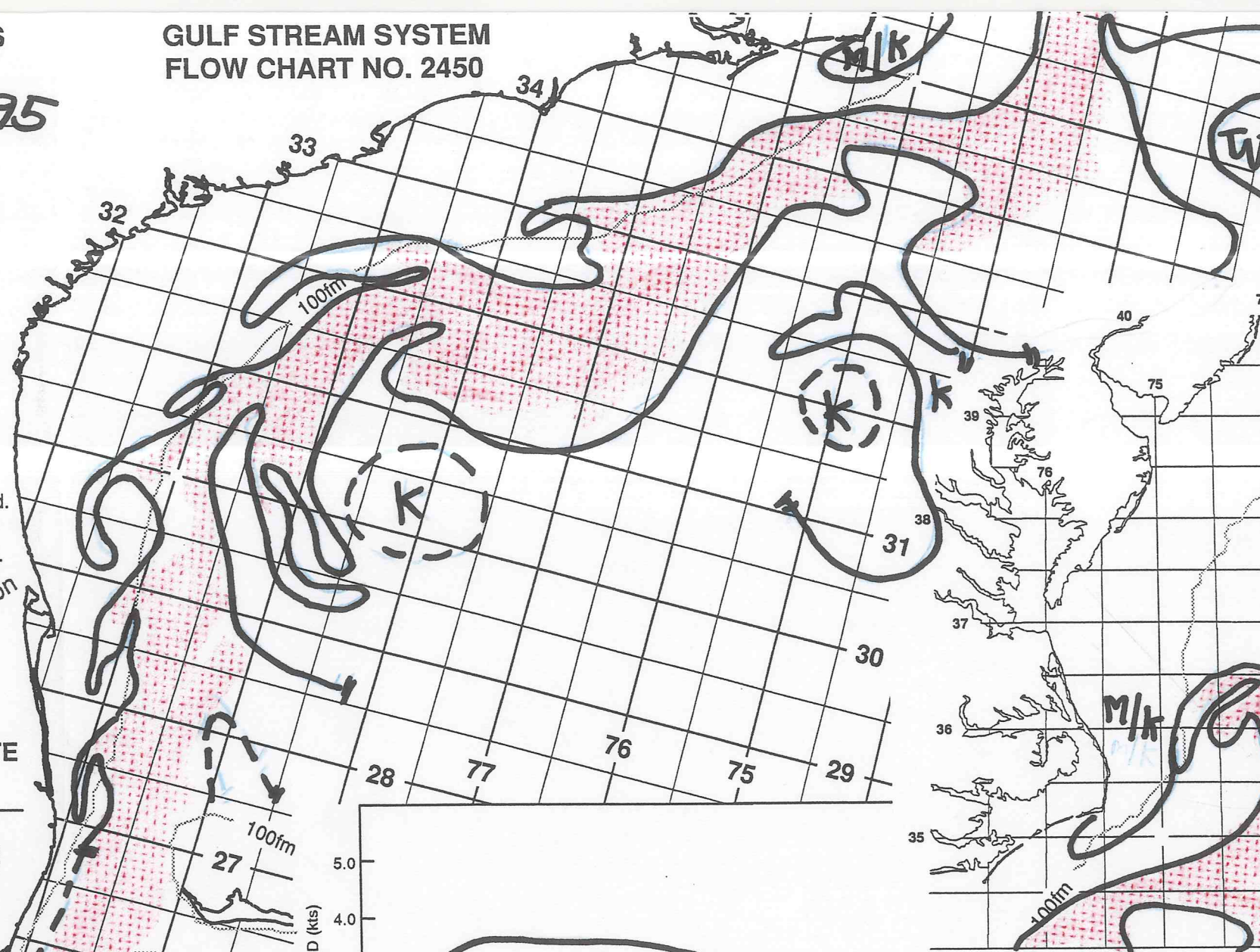
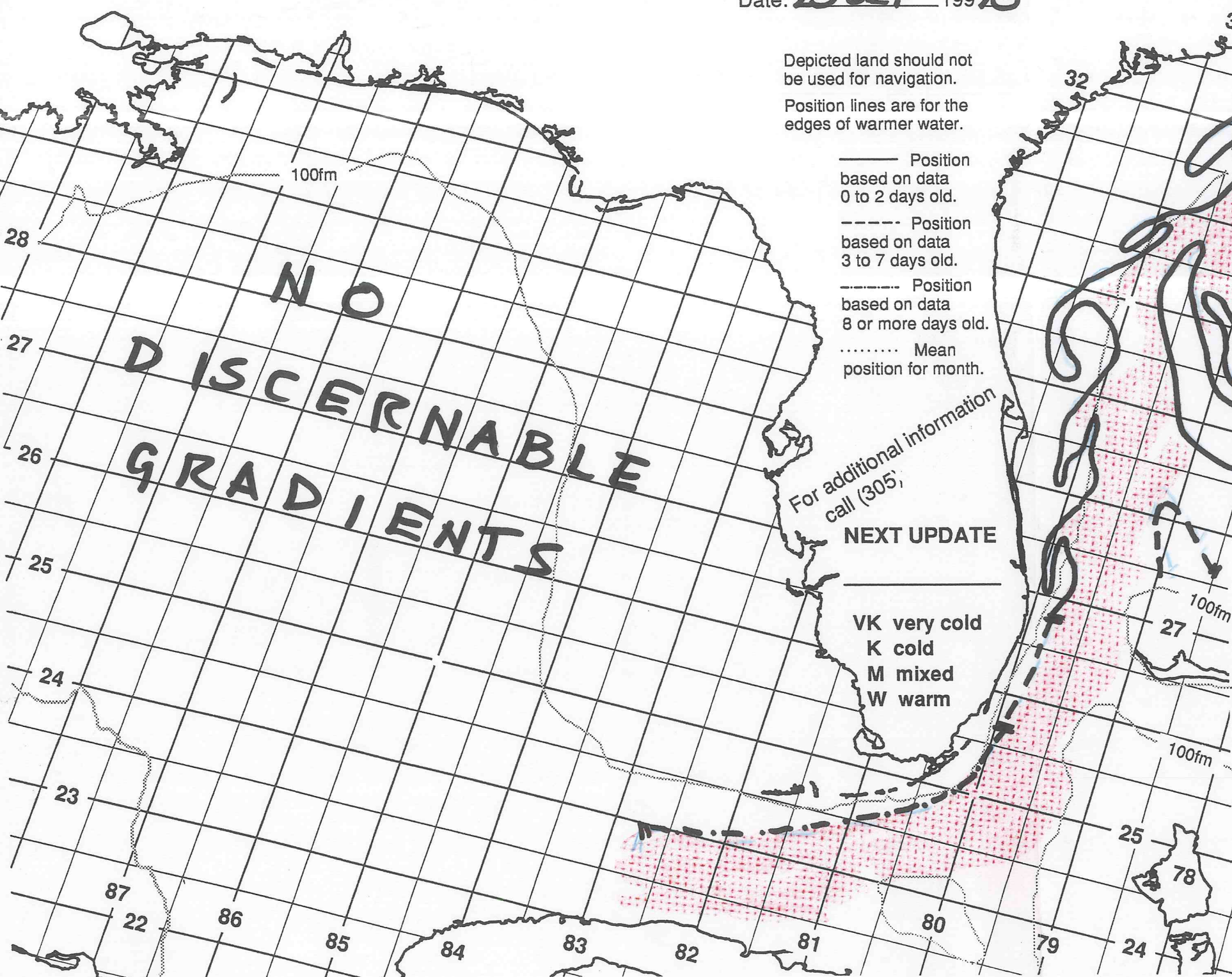
Depicted land should not be used for navigation.
Position lines are for the edges of warmer water.

- Position based on data 0 to 2 days old.
- Position based on data 3 to 7 days old.
- - - - - Position based on data 8 or more days old.
- Mean position for month.

For additional information call (305) **NEXT UPDATE**


VK very cold
K cold
M mixed
W warm

NO DISCERNABLE GRADIENTS



GULF STREAM WALL BULLETIN

LOOP CURRENT BULLETIN



25 1395

75°W

70°W

65°W

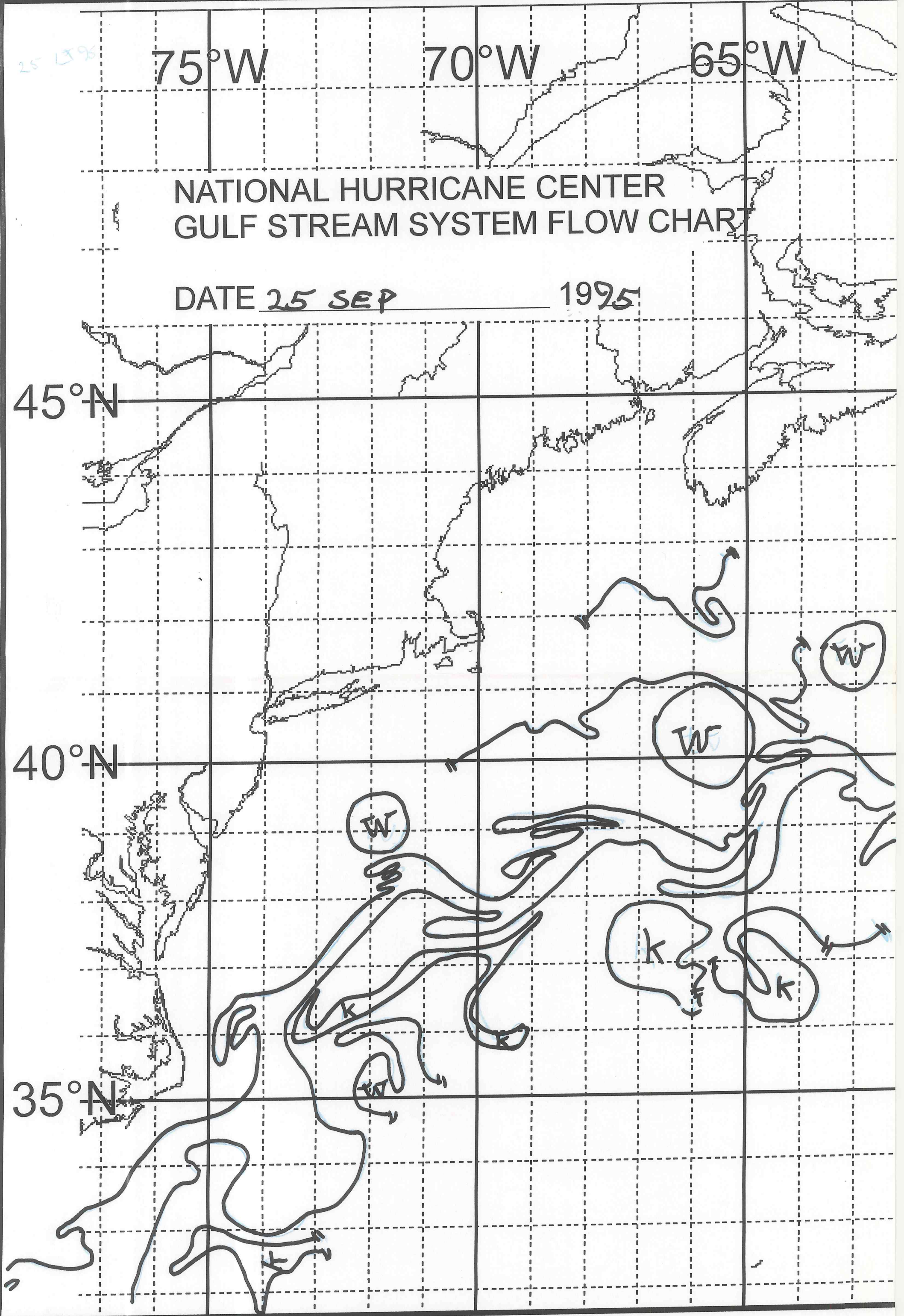
NATIONAL HURRICANE CENTER GULF STREAM SYSTEM FLOW CHART

DATE 25 SEP 1995

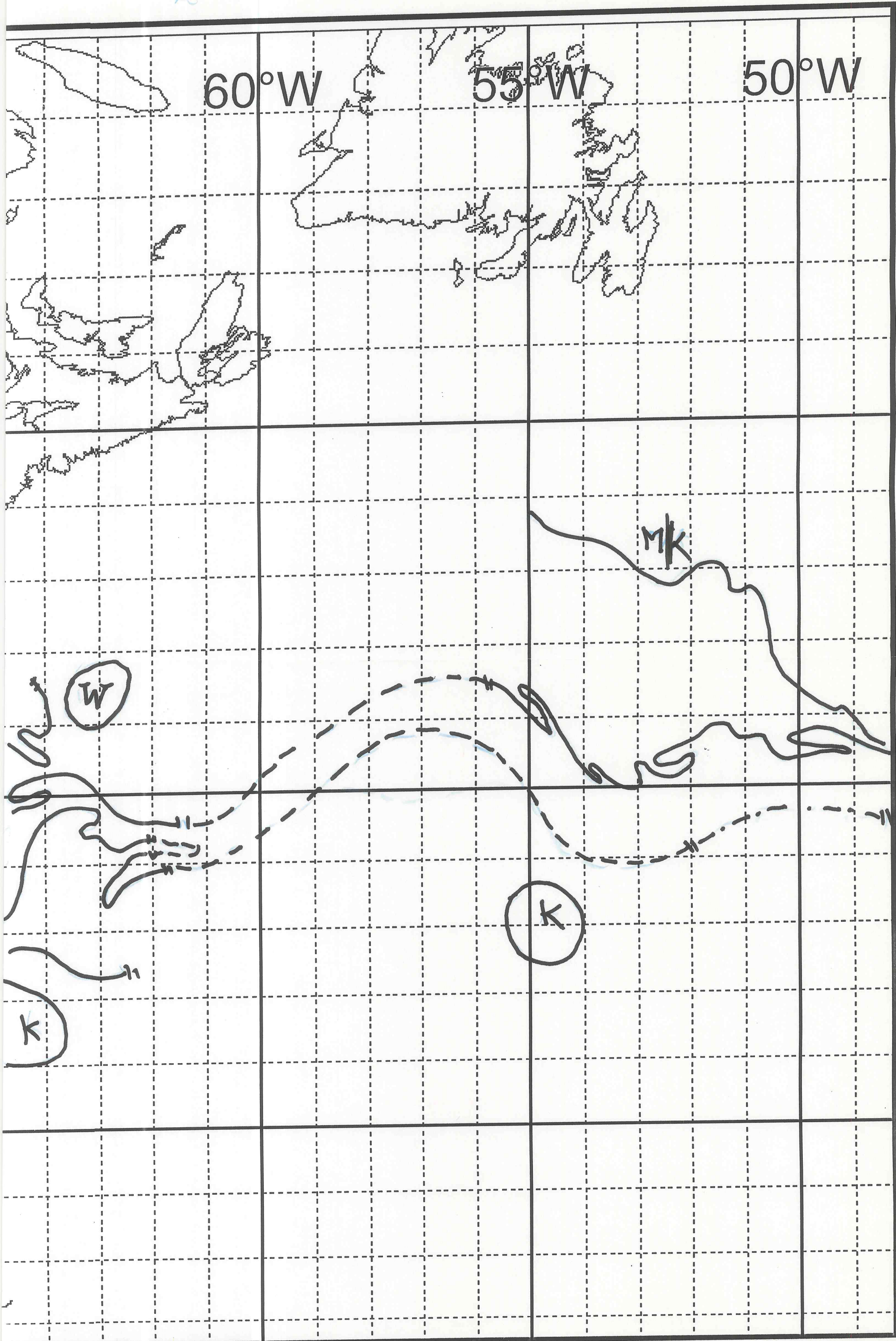
45°N

40°N

35°N



25 2495



Date: **27 SEP 1995**

Depicted land should not be used for navigation.
Position lines are for the edges of warmer water.

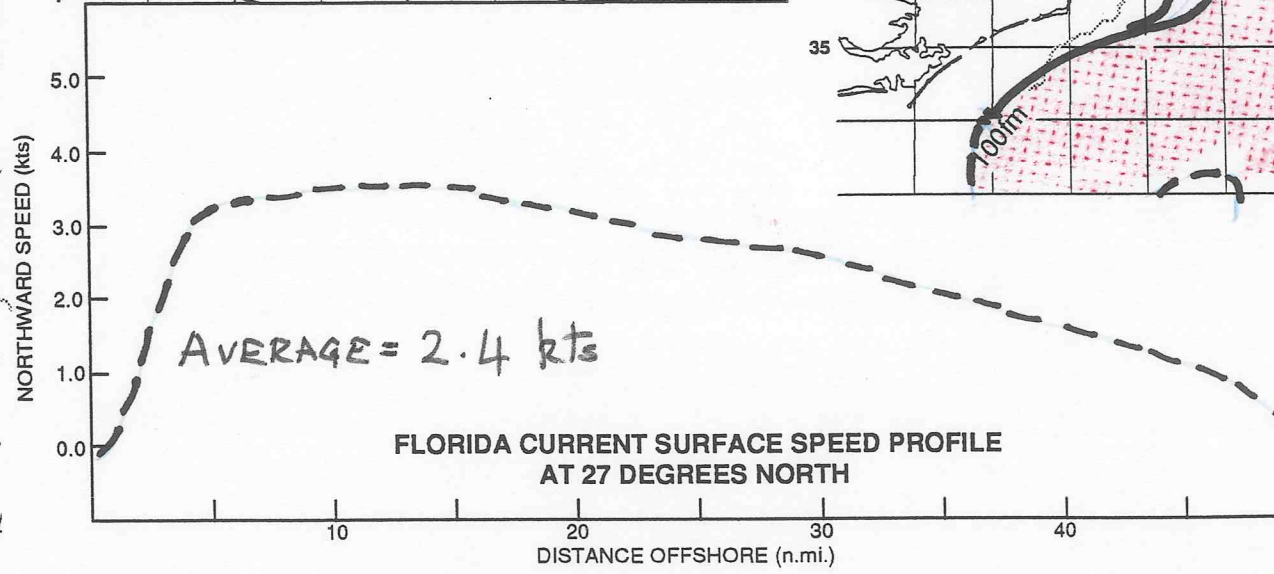
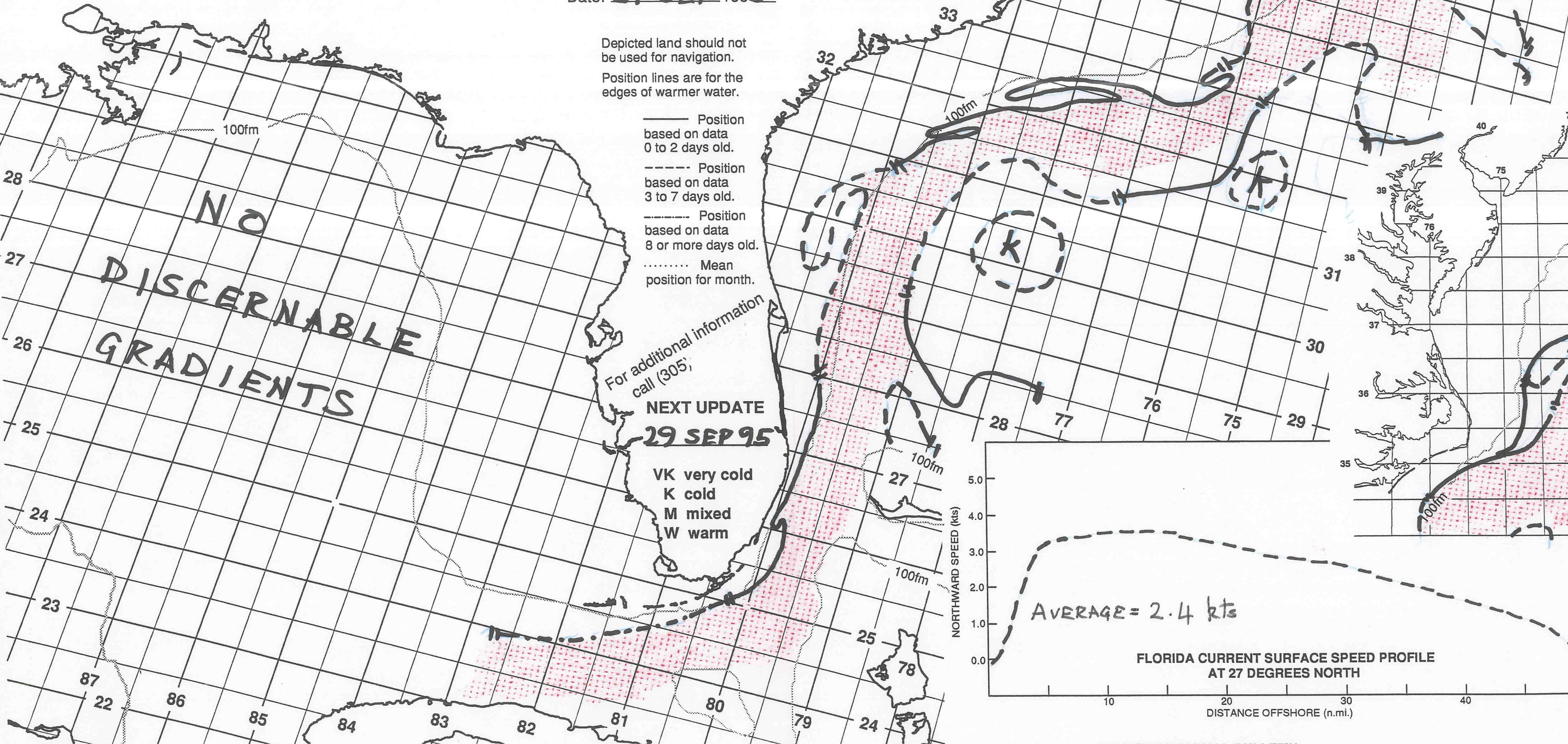
- Position based on data 0 to 2 days old.
- - - - Position based on data 3 to 7 days old.
- · - · - Position based on data 8 or more days old.
- Mean position for month.

For additional information call (305)

NEXT UPDATE
29 SEP 95


VK very cold
K cold
M mixed
W warm

No DISCERNABLE GRADIENTS



GULF STREAM WALL BULLETIN

LOOP CURRENT BULLETIN



75°W

70°W

65°W

NATIONAL HURRICANE CENTER
GULF STREAM SYSTEM FLOW CHART

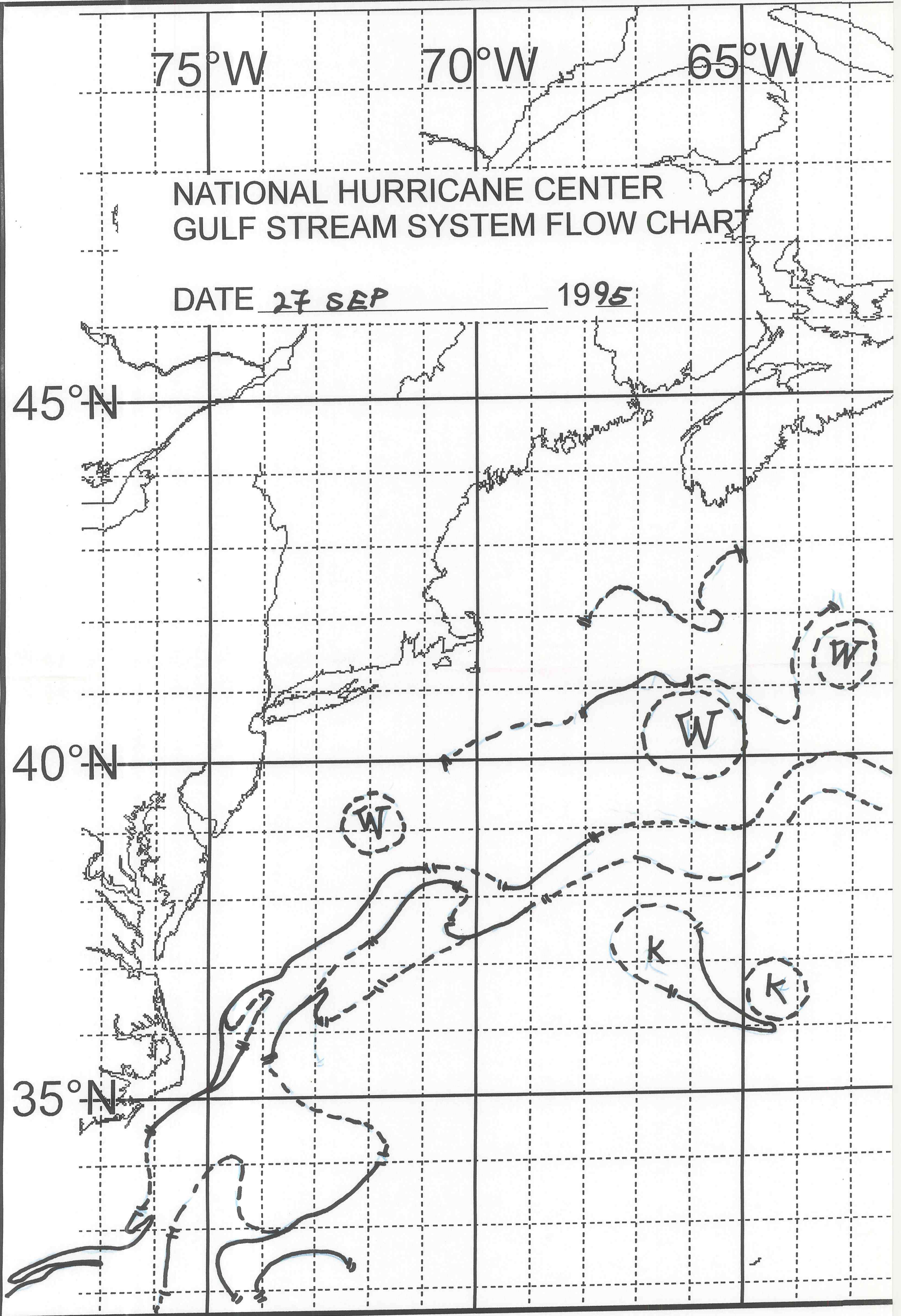
DATE 27 SEP

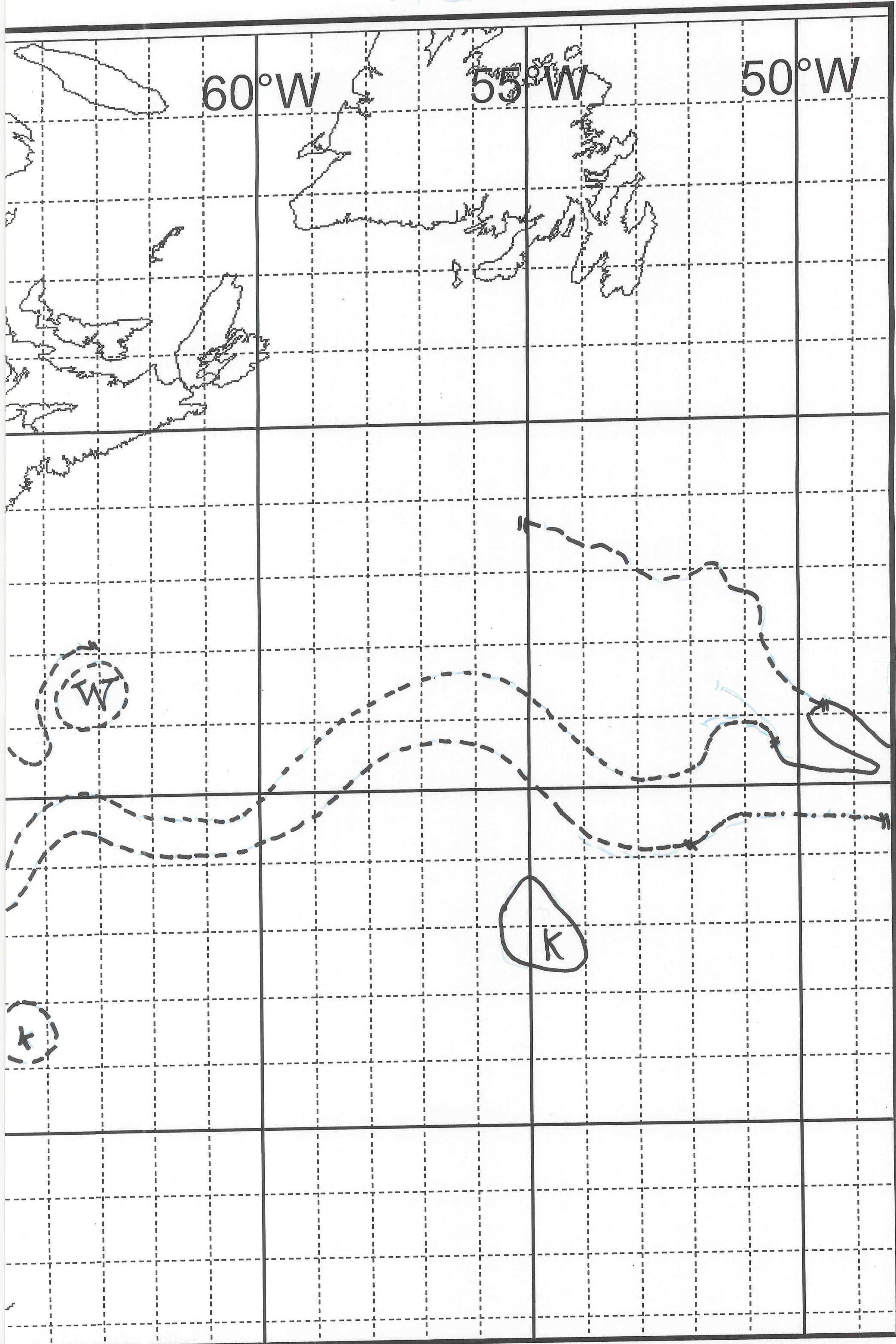
1995

45°N

40°N

35°N





75°W

70°W

65°W

NATIONAL HURRICANE CENTER
GULF STREAM SYSTEM FLOW CHART

DATE 29 SEP

1995

45°N

40°N

35°N

