

**GULF STREAM SYSTEM
FLOW CHART NO. 2450**

NOAA Miami SFSS

**GULF STREAM SYSTEM
FLOW CHART NO. 2450**

Date: 01 MAY 1995

Depicted land should not be used for navigation.
Position lines are for the edges of warmer water.

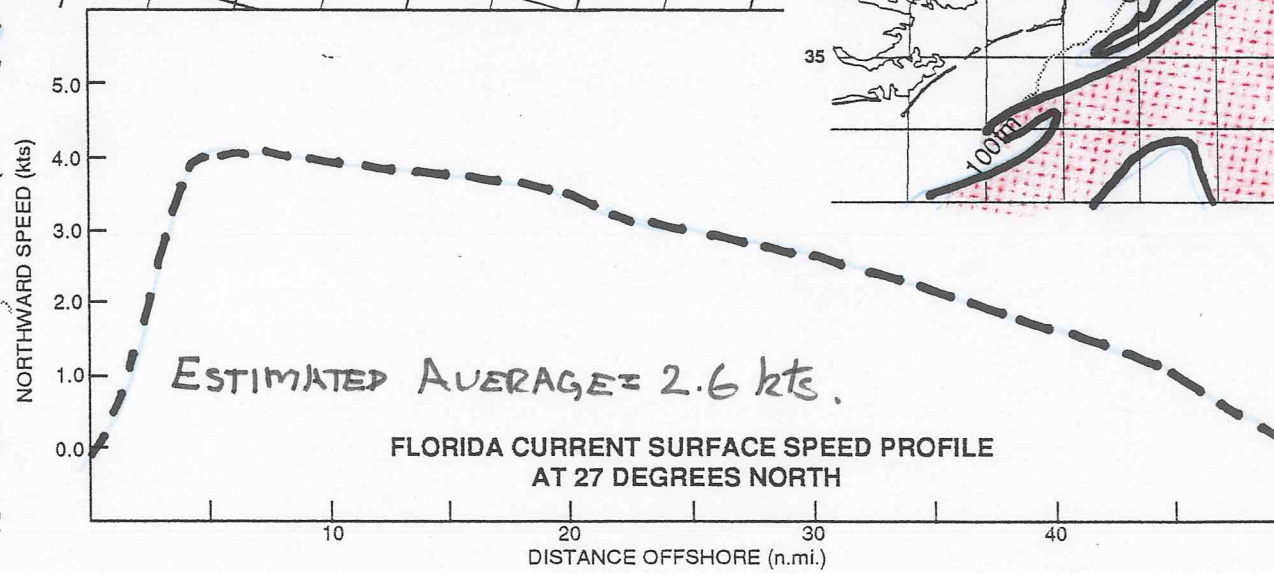
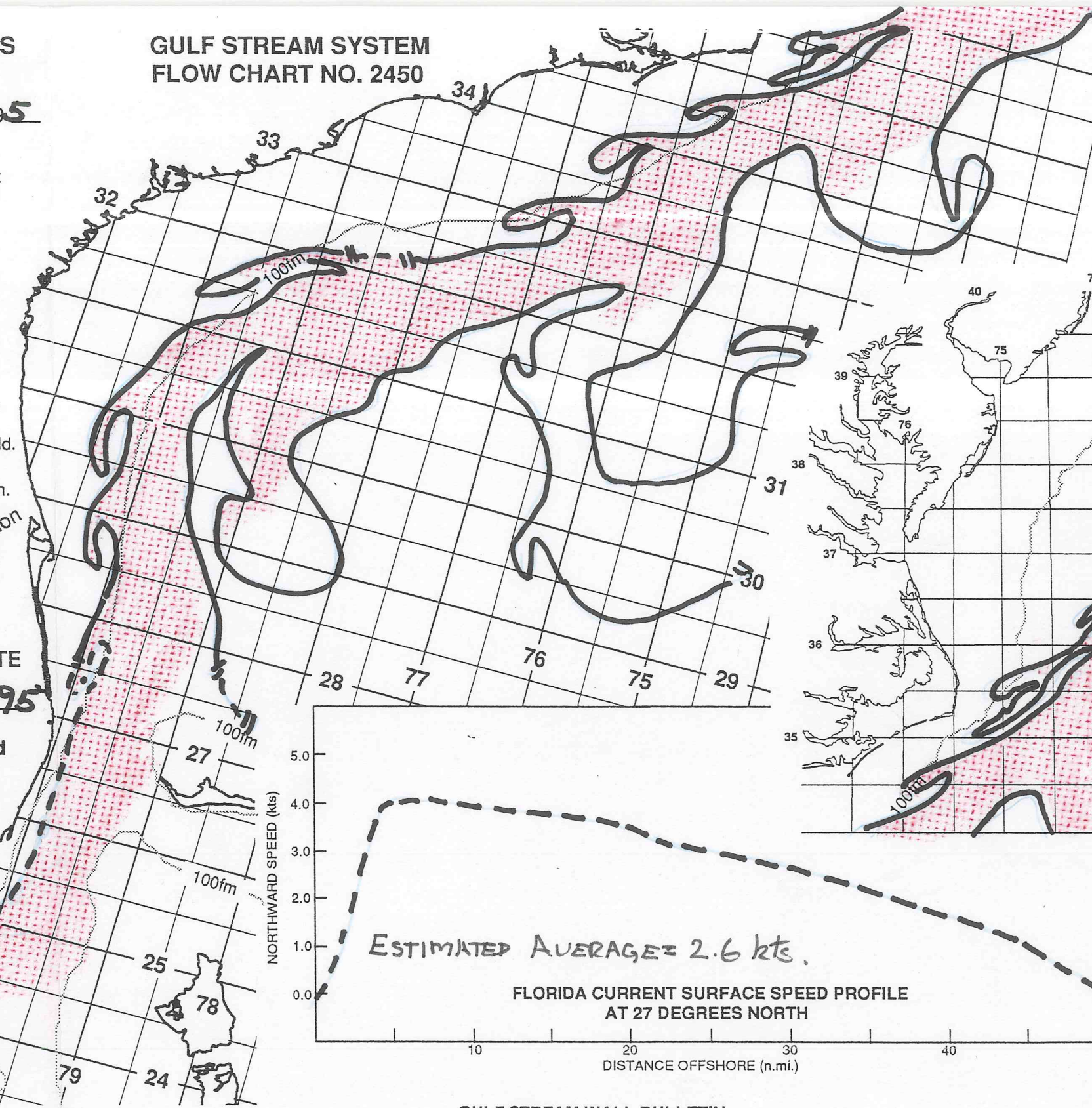
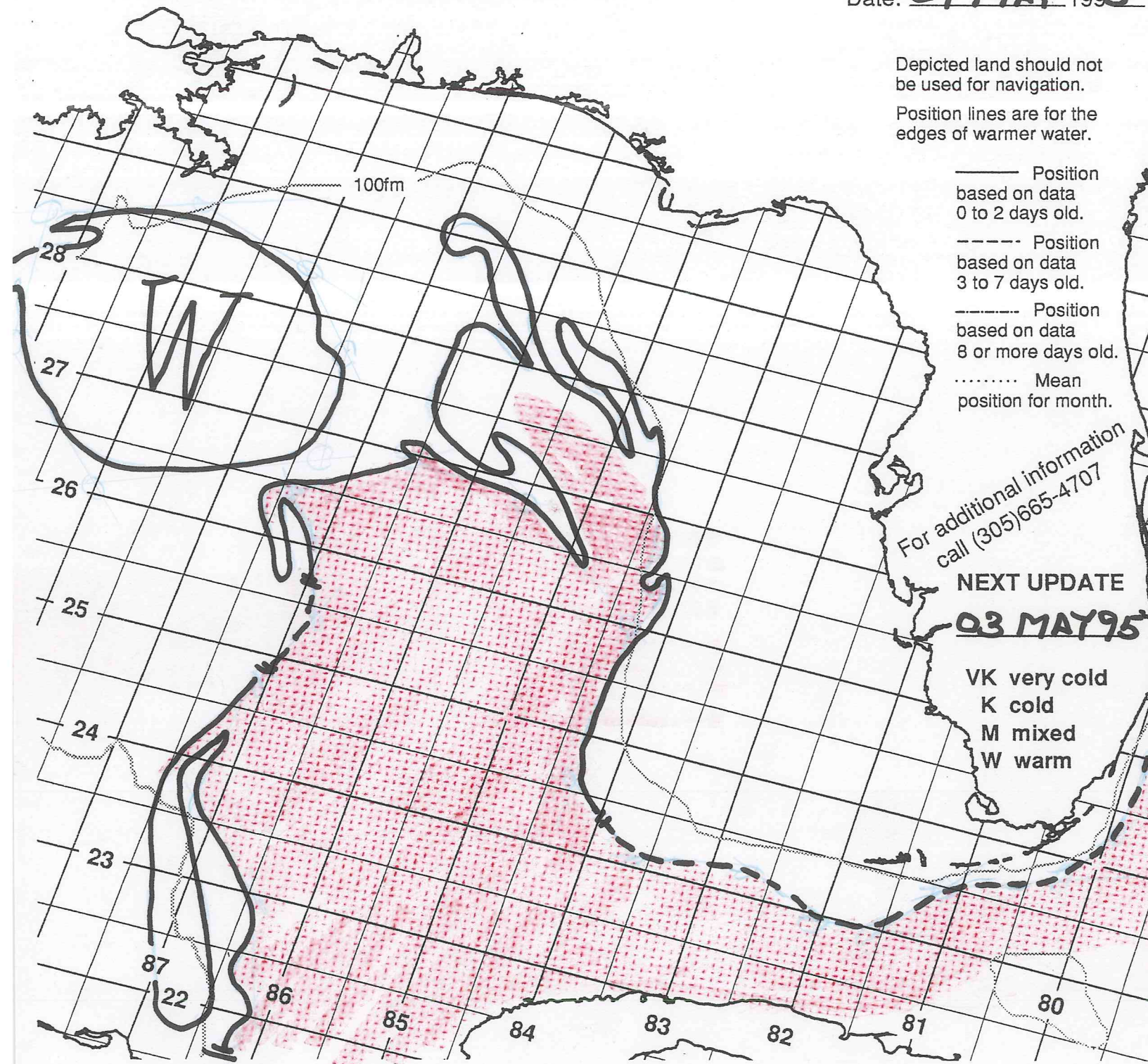
- Position based on data 0 to 2 days old.
- - - Position based on data 3 to 7 days old.
- · - · - Position based on data 8 or more days old.
- Mean position for month.

For additional information call (305)665-4707

NEXT UPDATE

03 MAY 95

VK very cold
K cold
M mixed
W warm



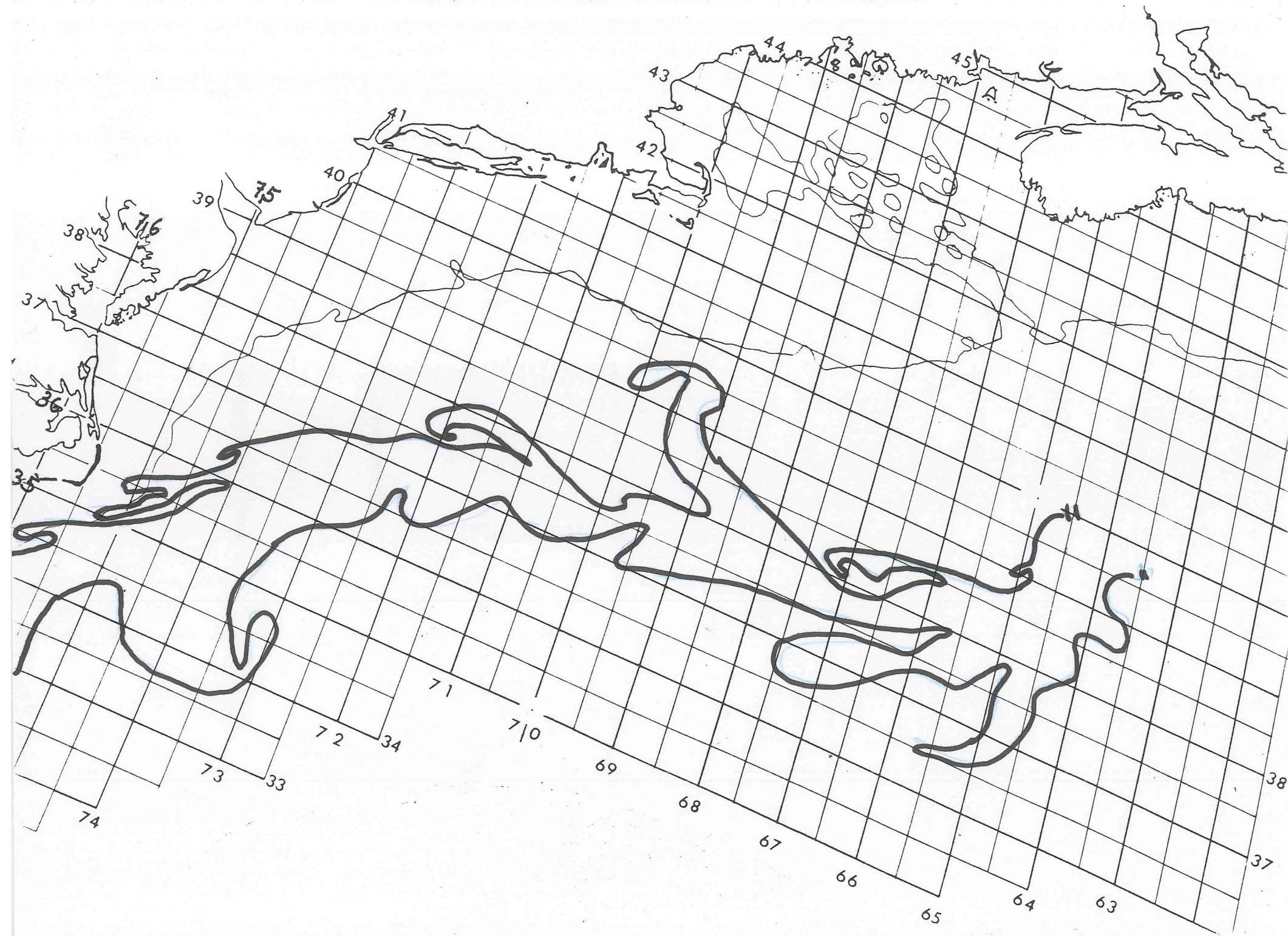
GULF STREAM WALL BULLETIN

LOOP CURRENT BULLETIN

215/862	220/861	230/865	237/872	248/871	254/868	261/871	264/874	269/86
268/855	264/849	260/843	255/843	246/842	241/836	242/827	240/820	240/816
245/811	248/802	253/799	260/799	Wm Eddy	BNDD	262/890	272/900	283/900
287/891	284/880	272/874	268/873	262/890				



MIAMI SFSS ANALYSIS OF THE GULF STREAM: 01 MAY 1995 PART B



GULF STREAM SYSTEM
FLOW CHART NO. 2450

NOAA Miami SFSS

GULF STREAM SYSTEM
FLOW CHART NO. 2450

Date: 03 MAY 1995

Depicted land should not be used for navigation.
Position lines are for the edges of warmer water.

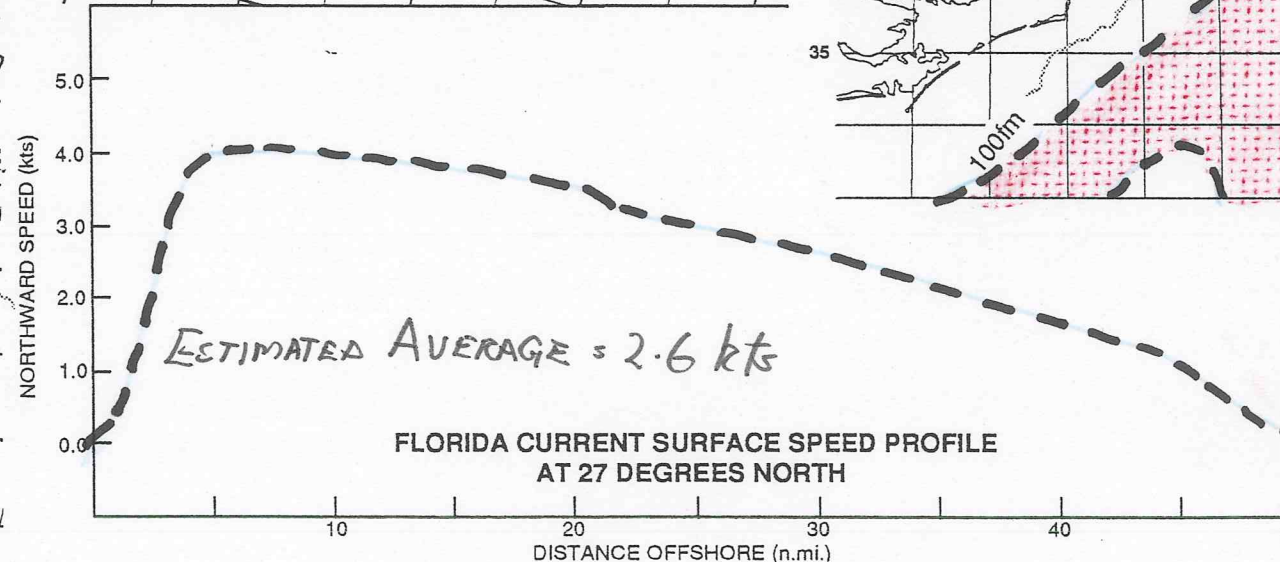
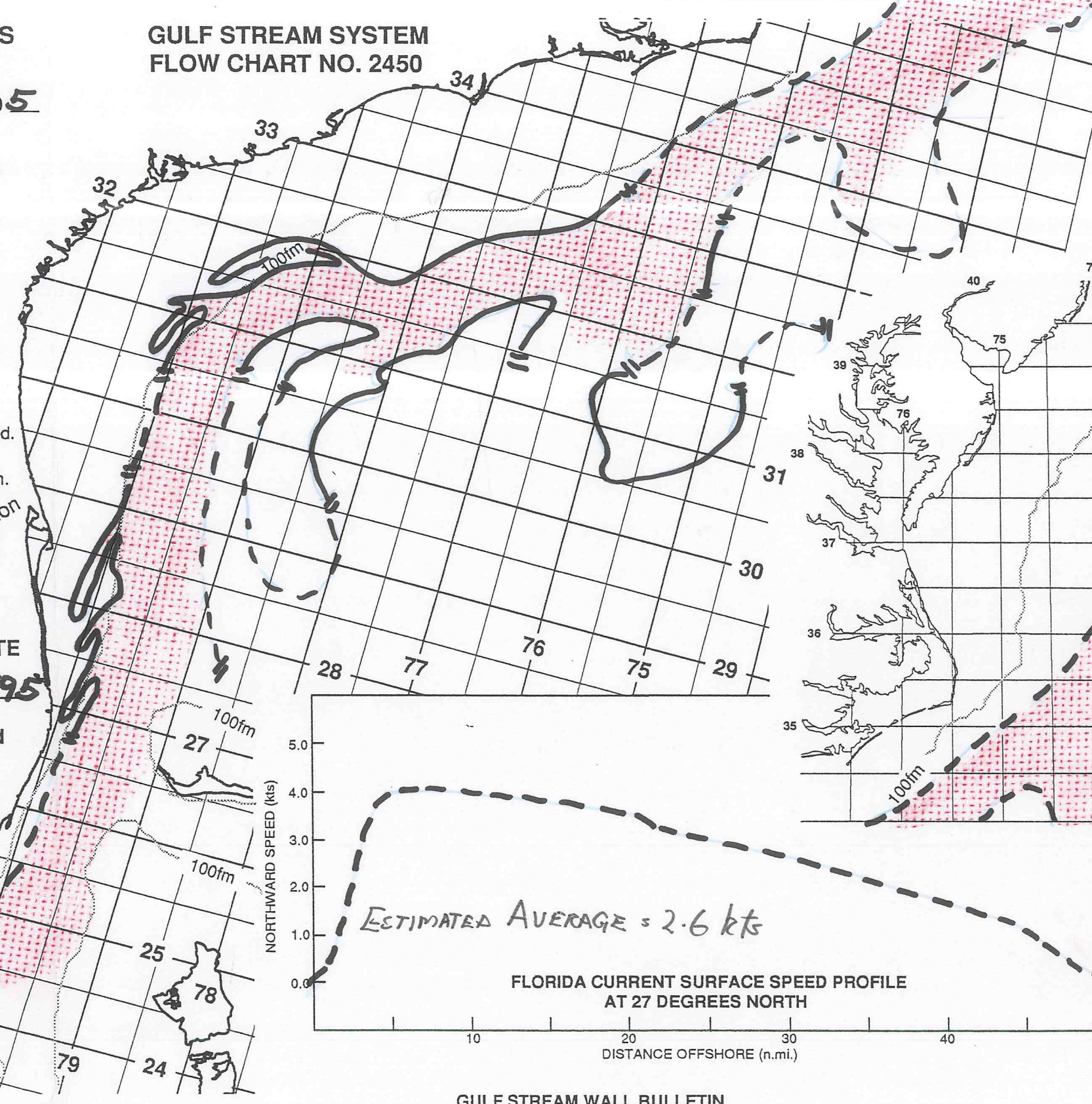
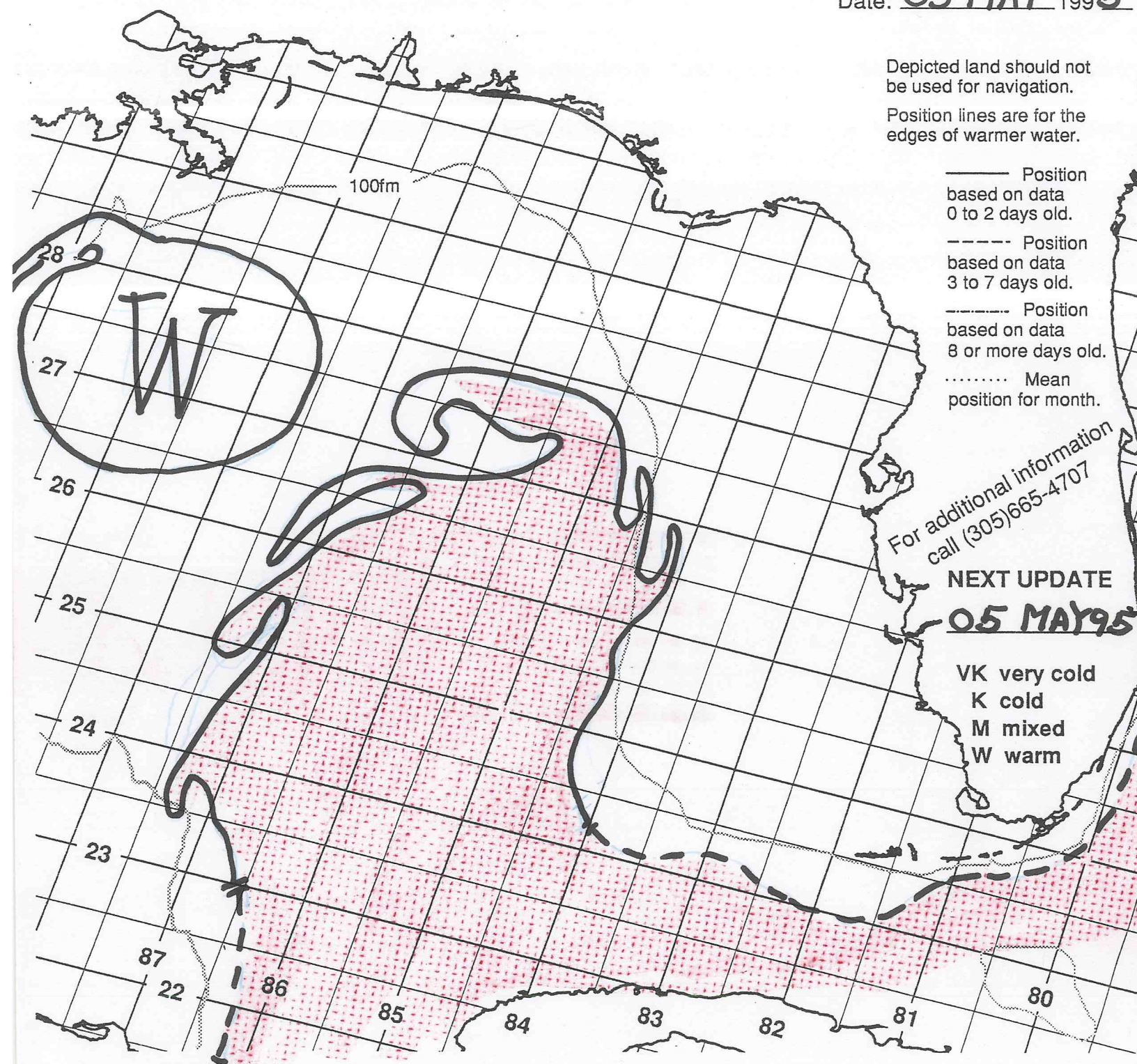
- Position based on data 0 to 2 days old.
- Position based on data 3 to 7 days old.
- Position based on data 8 or more days old.
- Mean position for month.

For additional information
call (305)665-4707

NEXT UPDATE


05 MAY 95

VK very cold
K cold
M mixed
W warm

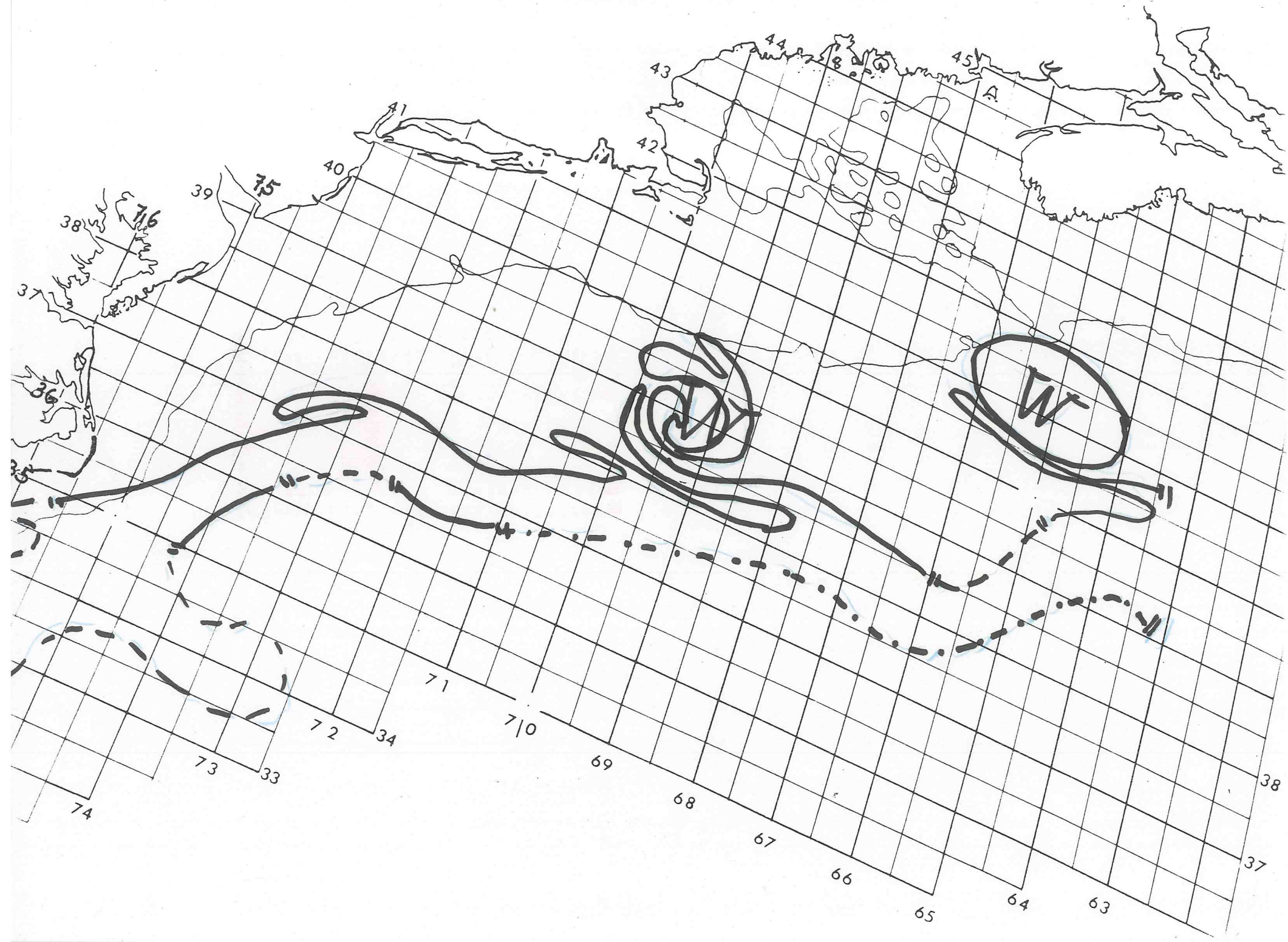


GULF STREAM WALL BULLETIN

LOOP CURRENT BULLETIN



MIAMI SFSS ANALYSIS OF THE GULF STREAM: 05 MAY 1995 PART B



GULF STREAM SYSTEM
FLOW CHART NO. 2450

NOAA Miami SFSS

Date: 08 MAY 1995

Depicted land should not be used for navigation.
Position lines are for the edges of warmer water.

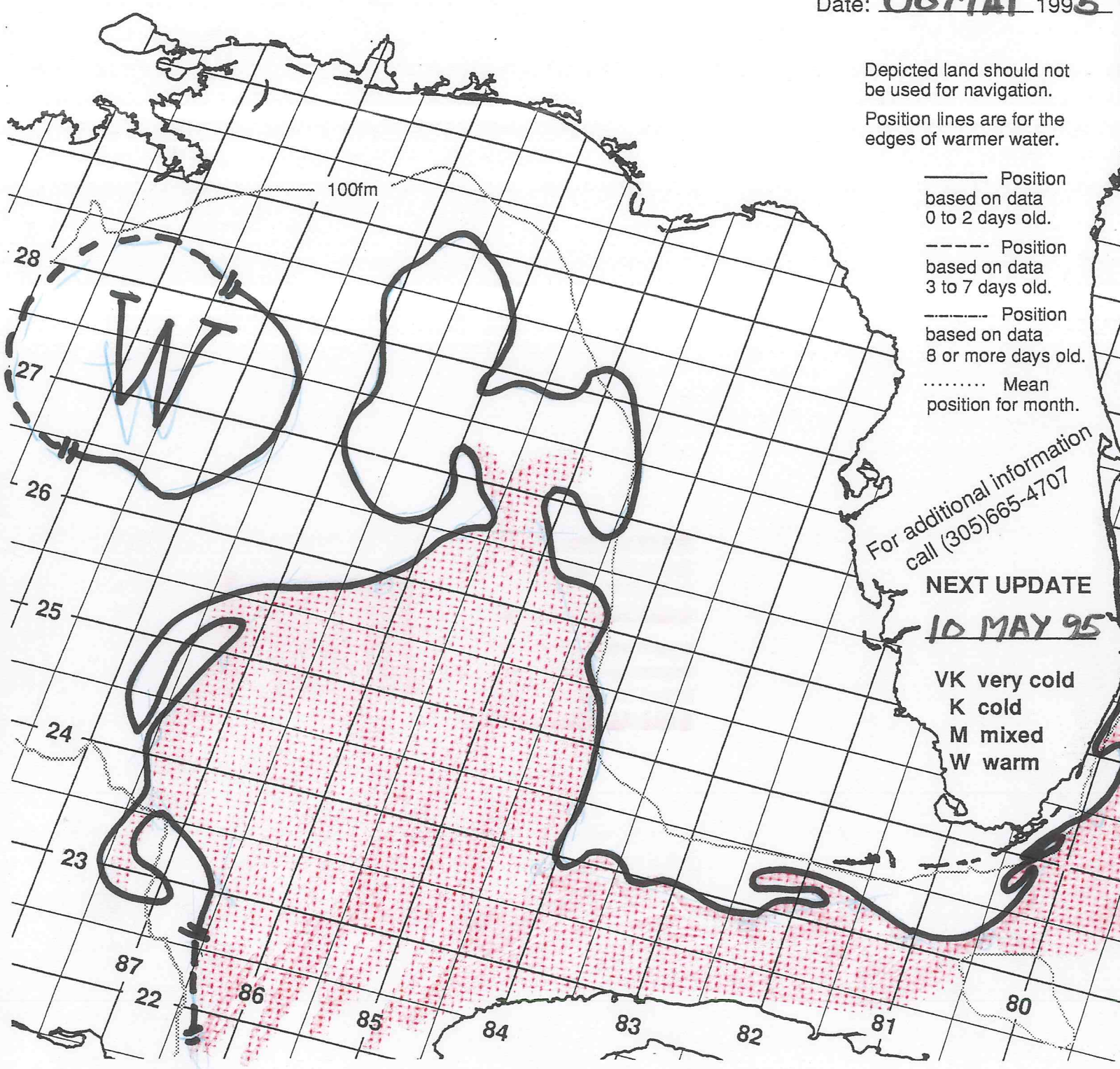
- Position based on data 0 to 2 days old.
- - - - Position based on data 3 to 7 days old.
- Position based on data 8 or more days old.
- Mean position for month.

For additional information call (305)665-4707

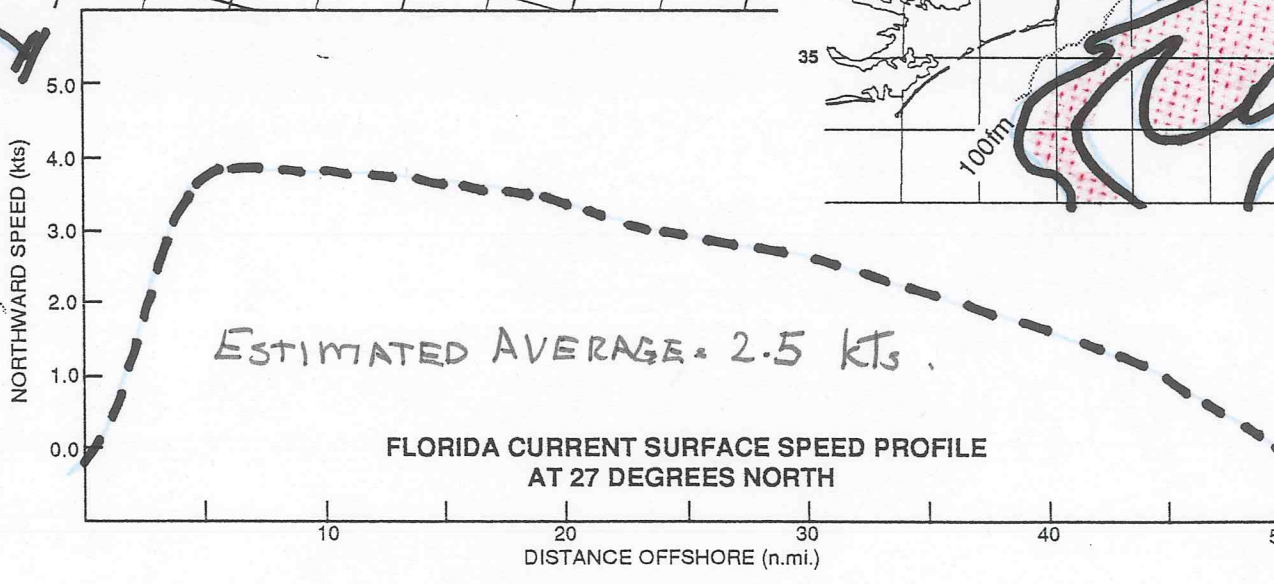
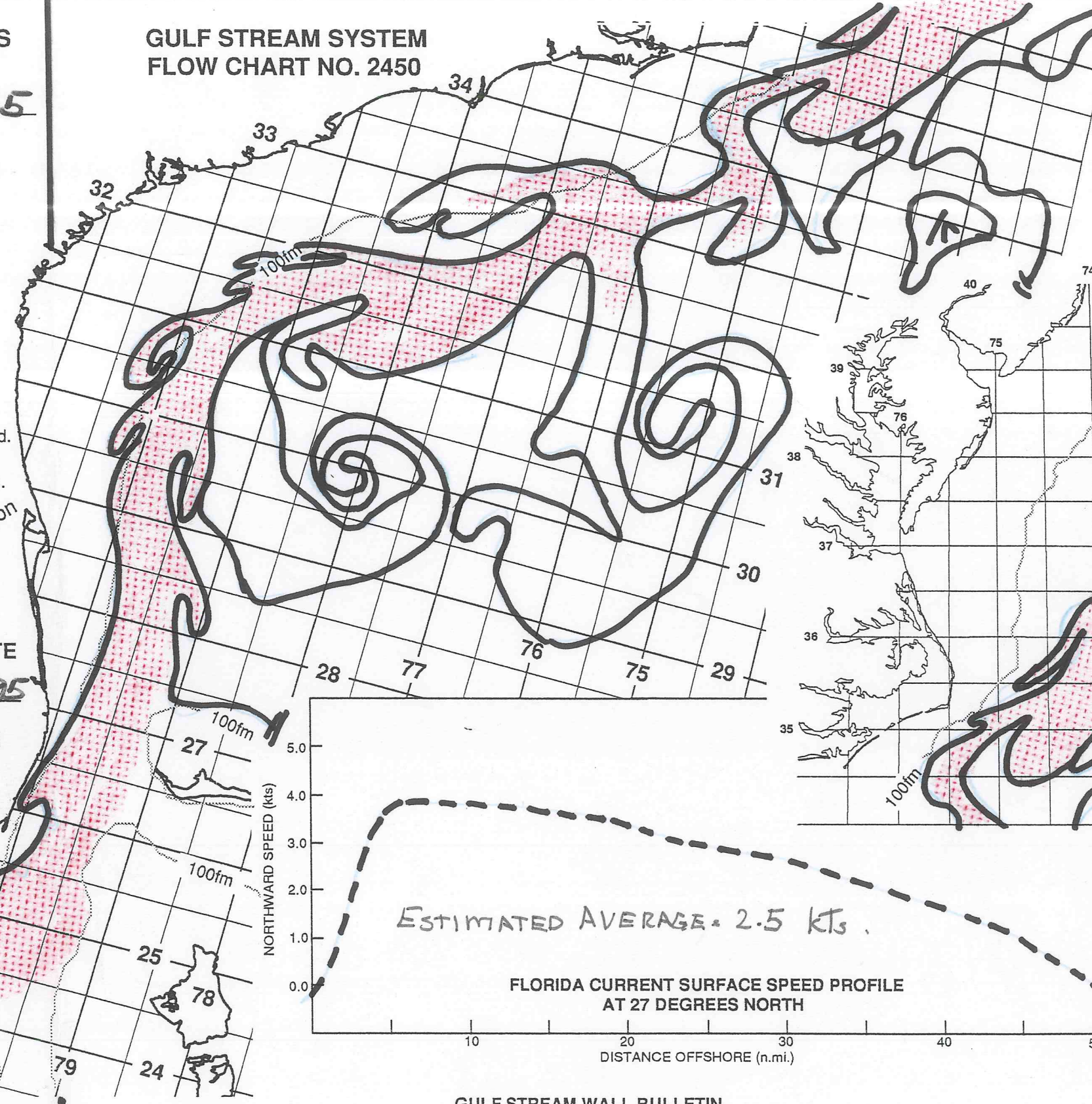
NEXT UPDATE

10 MAY 95

VK very cold
K cold
M mixed
W warm



GULF STREAM SYSTEM
FLOW CHART NO. 2450



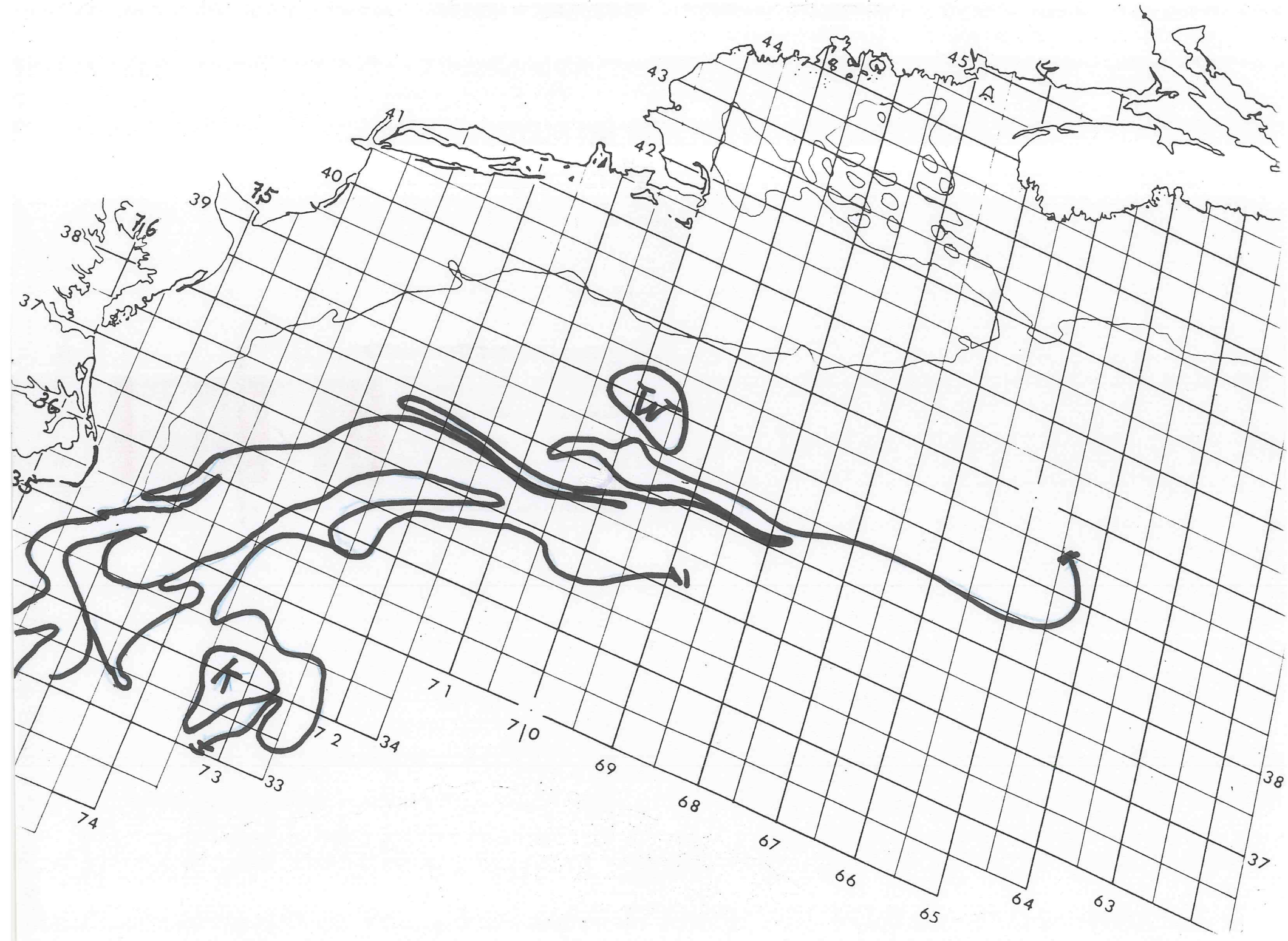
GULF STREAM WALL BULLETIN

LOOP CURRENT BULLETIN

218/863	225/865	231/866	237/874	242/875	250/872	256/869	259/862	265/85
267/851	264/848	262/843	256/843	254/841	248/840	244/840	239/844	239/821
243/815	241/810	242/804	250/802	255/799	260/798	WM EDDY	BNDR BY	262/801
272/901	283/903	287/891	284/880	272/874	268/873	262/890		



MIAMI SFSS ANALYSIS OF THE GULF STREAM: 08 MAY 1995 PART B



**GULF STREAM SYSTEM
FLOW CHART NO. 2450**

NOAA Miami SFSS

**GULF STREAM SYSTEM
FLOW CHART NO. 2450**

Date: **10 MAY 1995**

Depicted land should not be used for navigation.
Position lines are for the edges of warmer water.


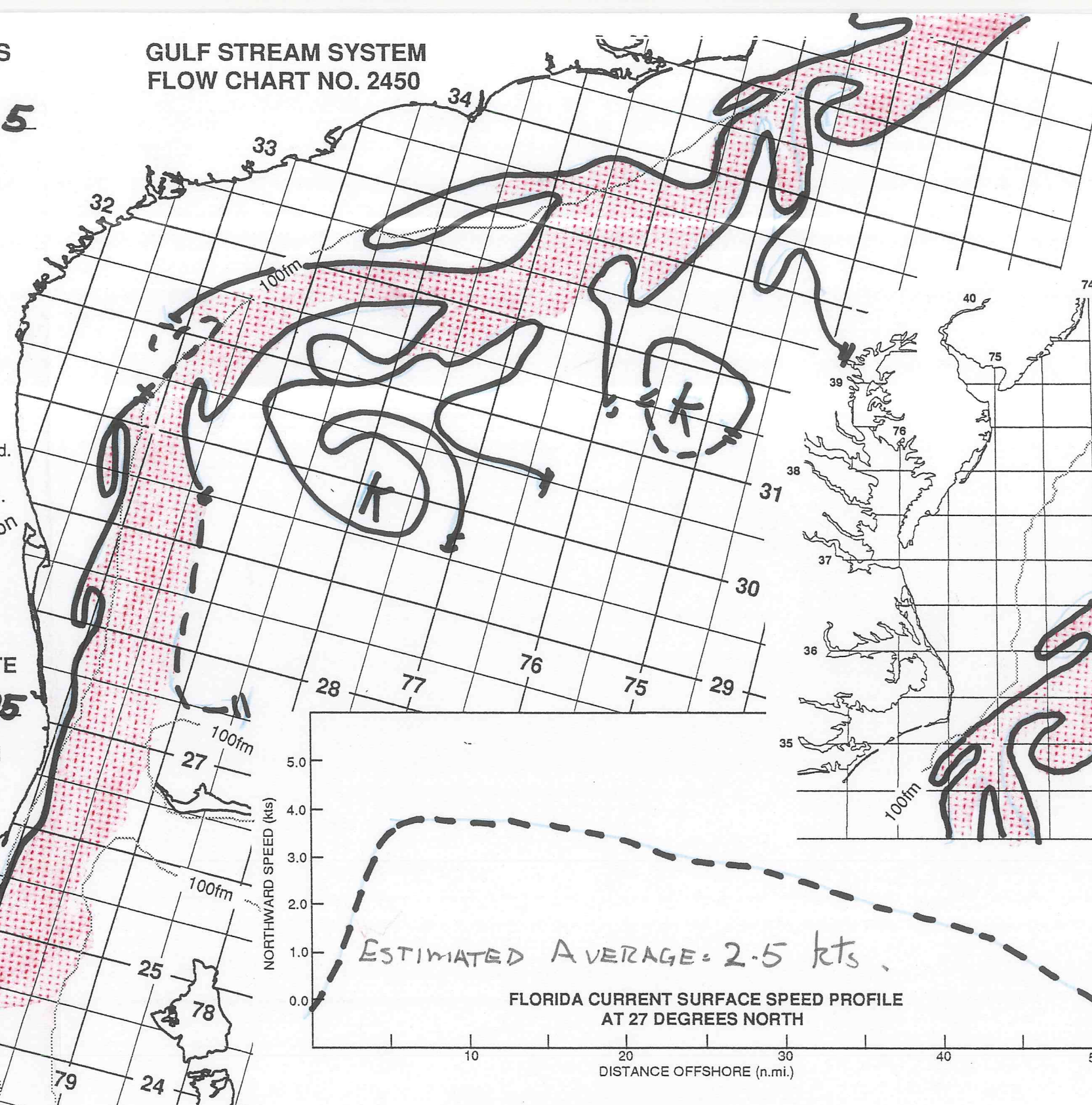
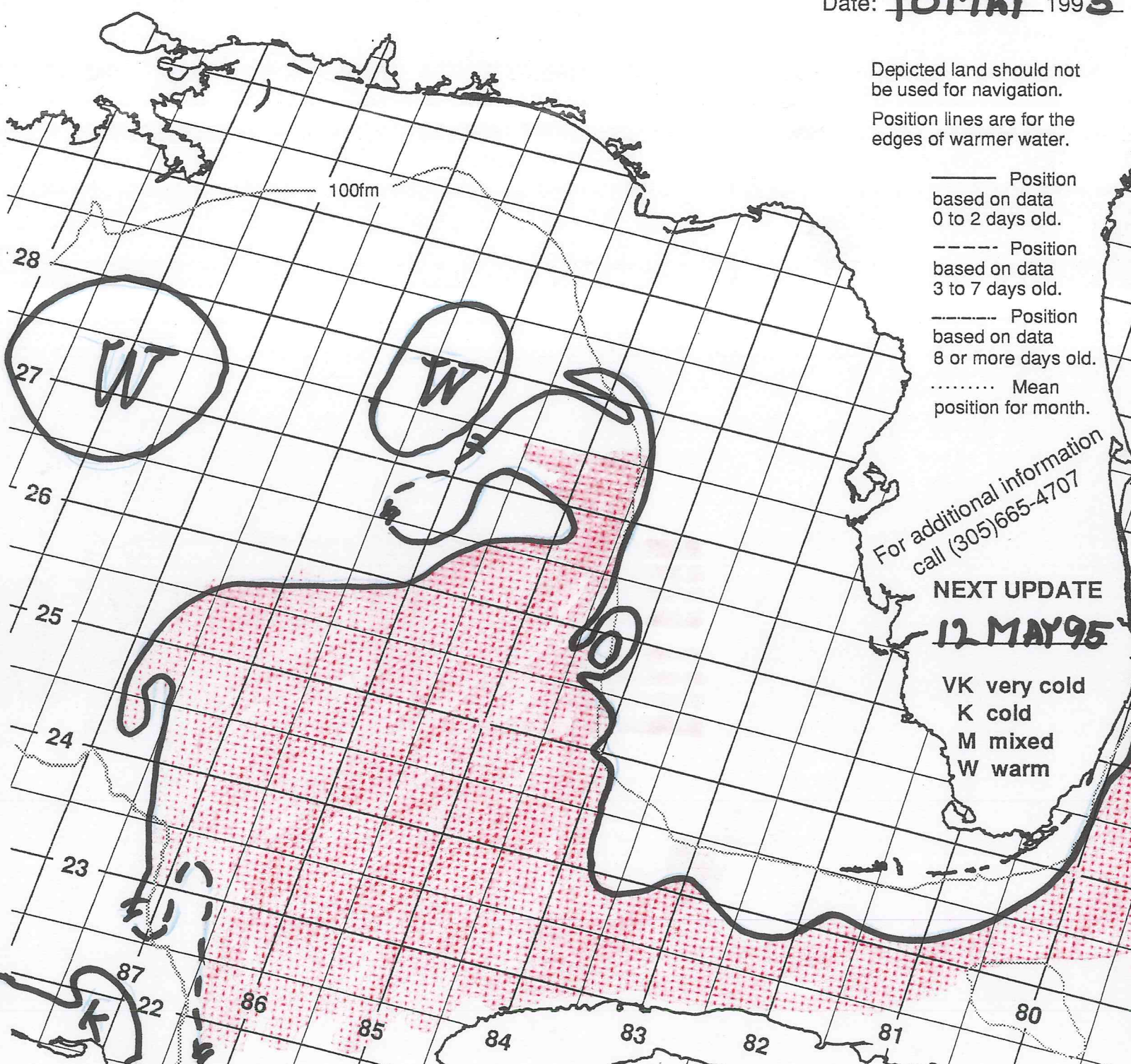
- Position based on data 0 to 2 days old.
- - - Position based on data 3 to 7 days old.
- Position based on data 8 or more days old.
- Mean position for month.

For additional information
call (305)665-4707

NEXT UPDATE

12 MAY 95

VK very cold
K cold
M mixed
W warm

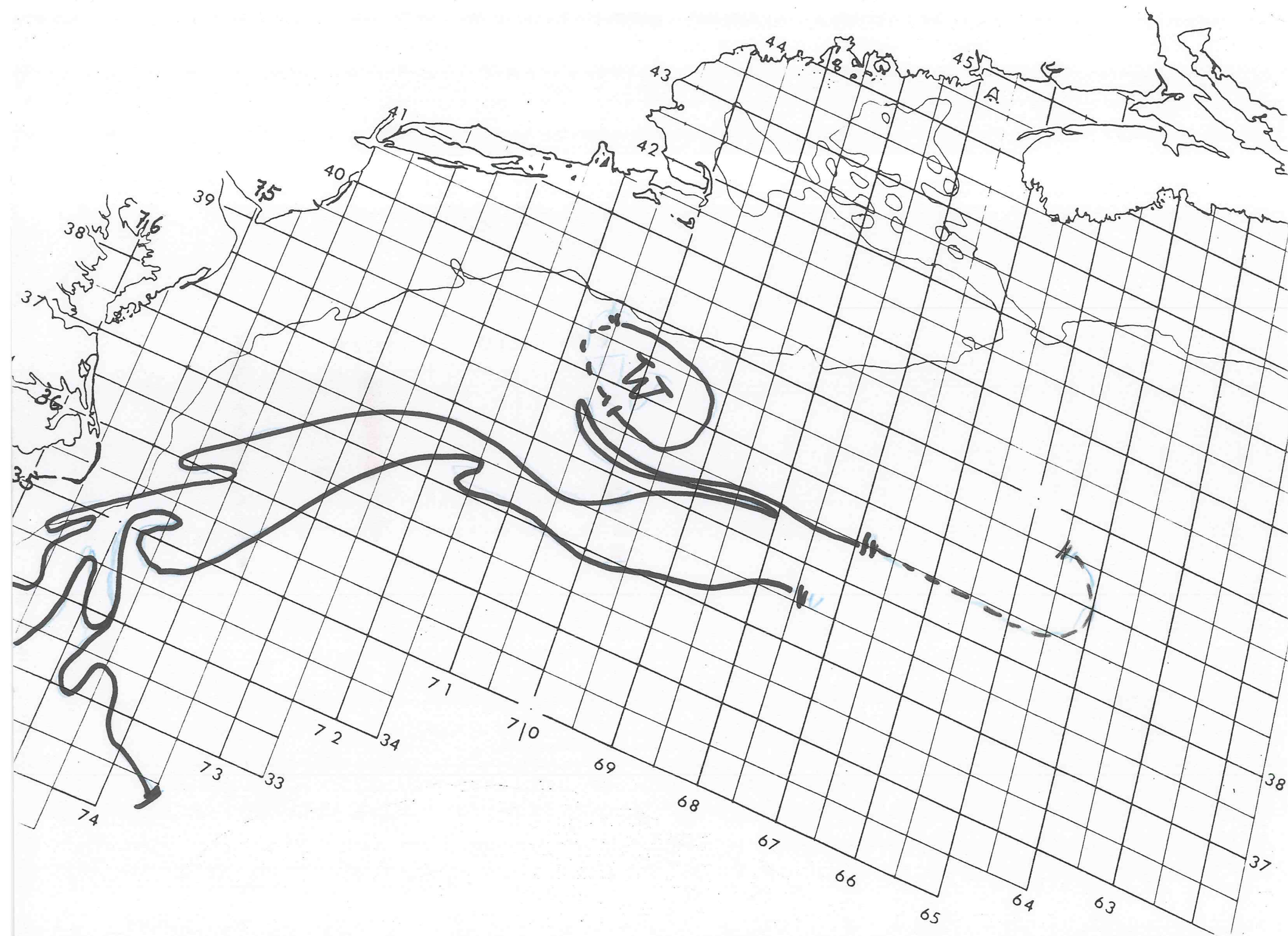


GULF STREAM WALL BULLETIN

LOOP CURRENT BULLETIN



MIAMI SFSS ANALYSIS OF THE GULF STREAM: 10 MAY 1995 PART B



GULF STREAM SYSTEM
FLOW CHART NO. 2450

NOAA Miami SFSS

Date: **12 MAY 1995**

GULF STREAM SYSTEM
FLOW CHART NO. 2450

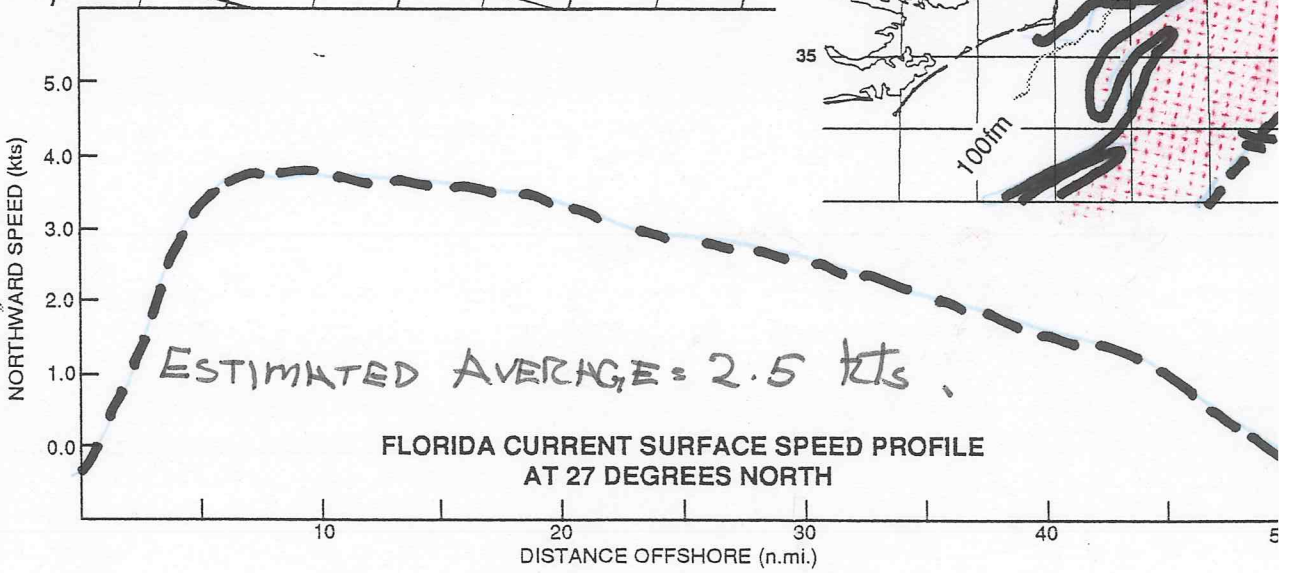
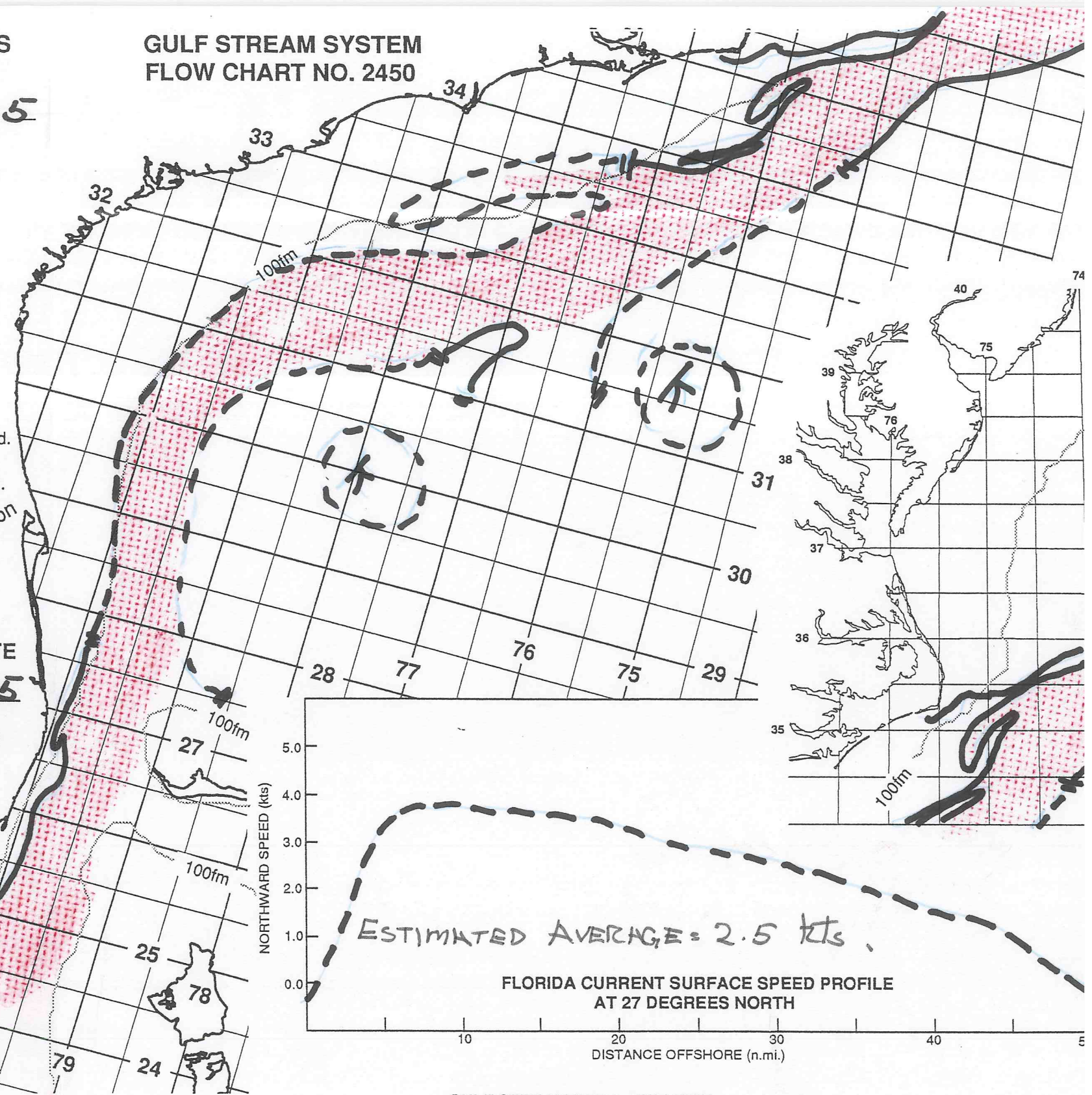
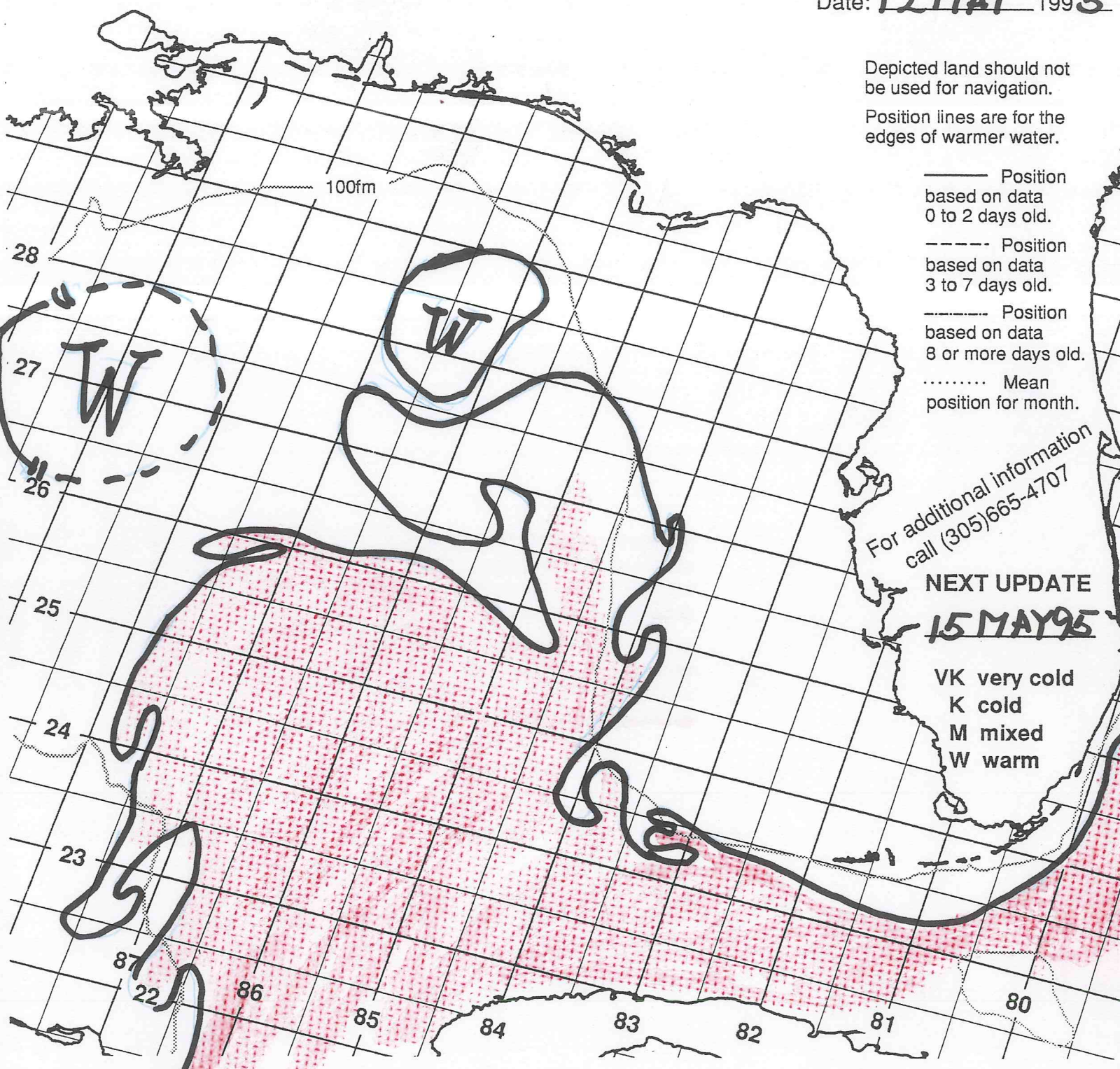
Depicted land should not
be used for navigation.
Position lines are for the
edges of warmer water.

- Position based on data 0 to 2 days old.
- - - - Position based on data 3 to 7 days old.
- Position based on data 8 or more days old.
- Mean position for month.

For additional information
call (305)665-4707


NEXT UPDATE
15 MAY 95

VK very cold
K cold
M mixed
W warm

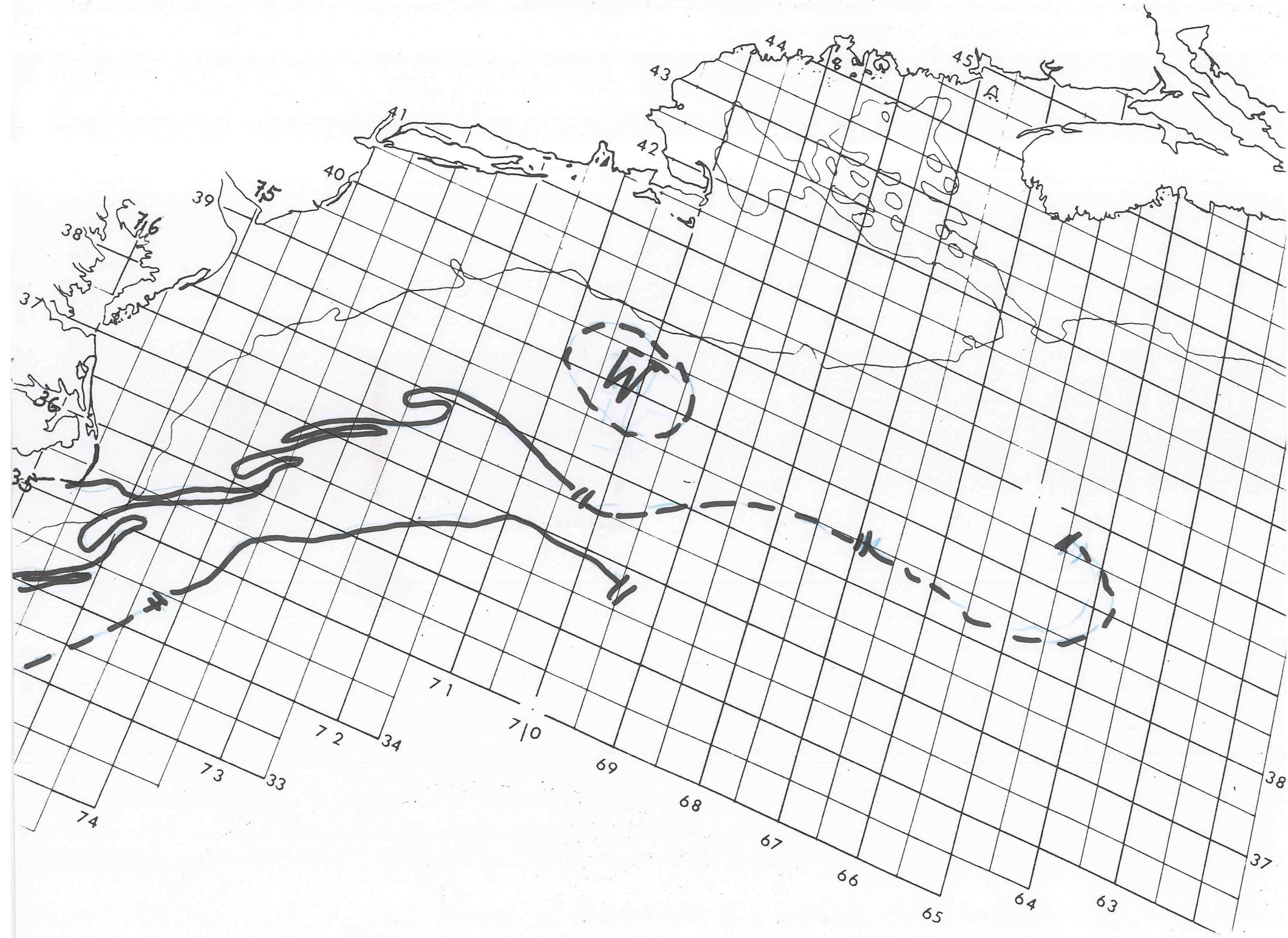


GULF STREAM WALL BULLETIN

LOOP CURRENT BULLETIN



MIAMI SFSS ANALYSIS OF THE GULF STREAM: 12 MAY 1996 PART B



**GULF STREAM SYSTEM
FLOW CHART NO. 2450**

NOAA Miami SFSS

**GULF STREAM SYSTEM
FLOW CHART NO. 2450**

Date: 15 MAY 1995

Depicted land should not be used for navigation.
Position lines are for the edges of warmer water.

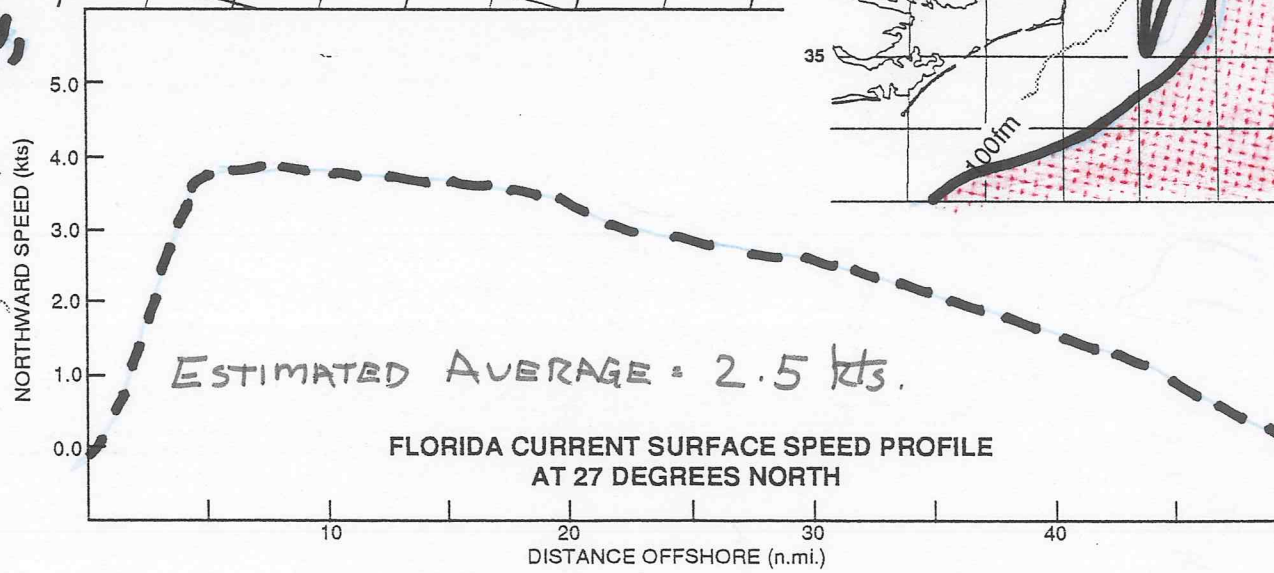
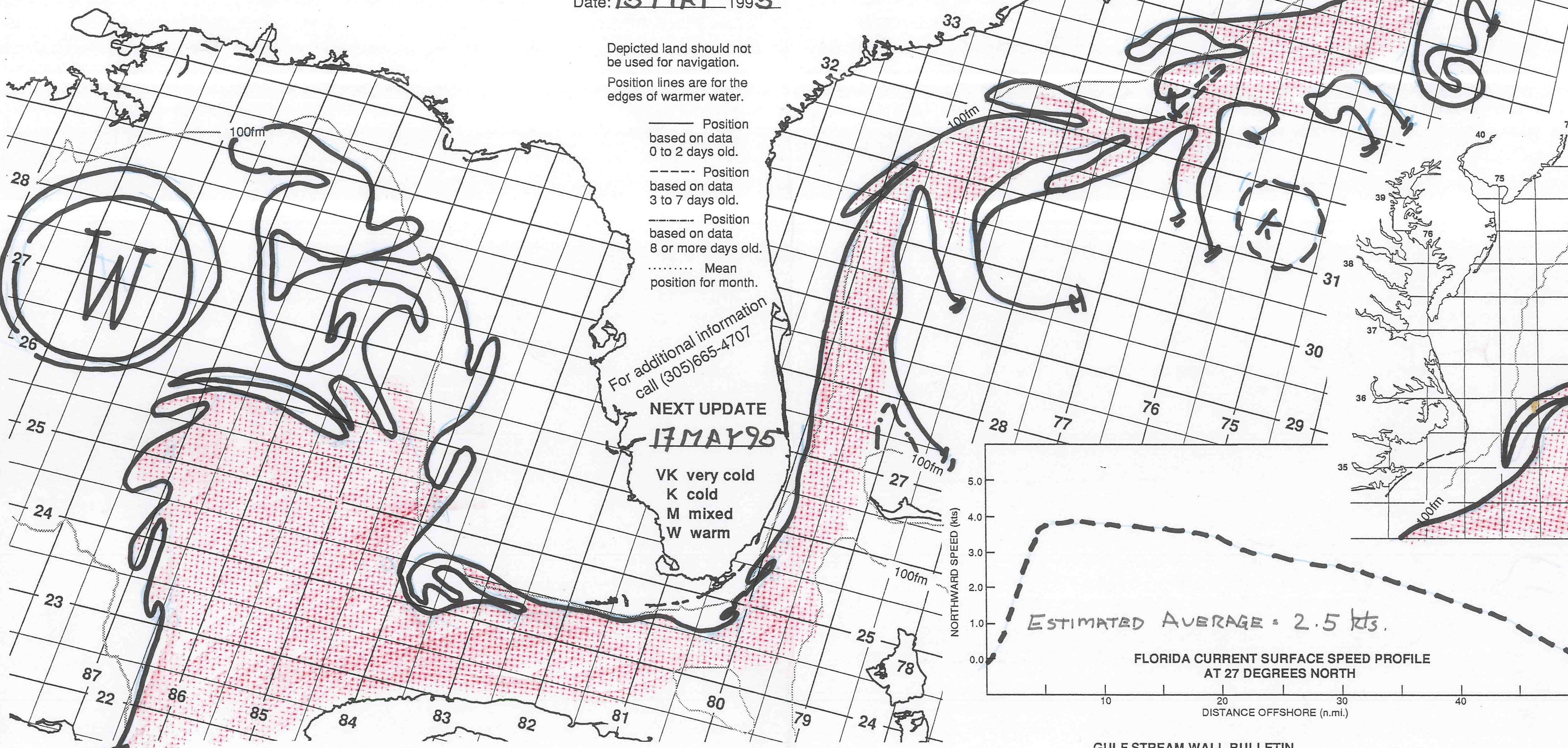
- Position based on data 0 to 2 days old.
- - - - Position based on data 3 to 7 days old.
- Position based on data 8 or more days old.
- Mean position for month.

For additional information call (305)665-4707

NEXT UPDATE


17 MAY 95

VK very cold
K cold
M mixed
W warm

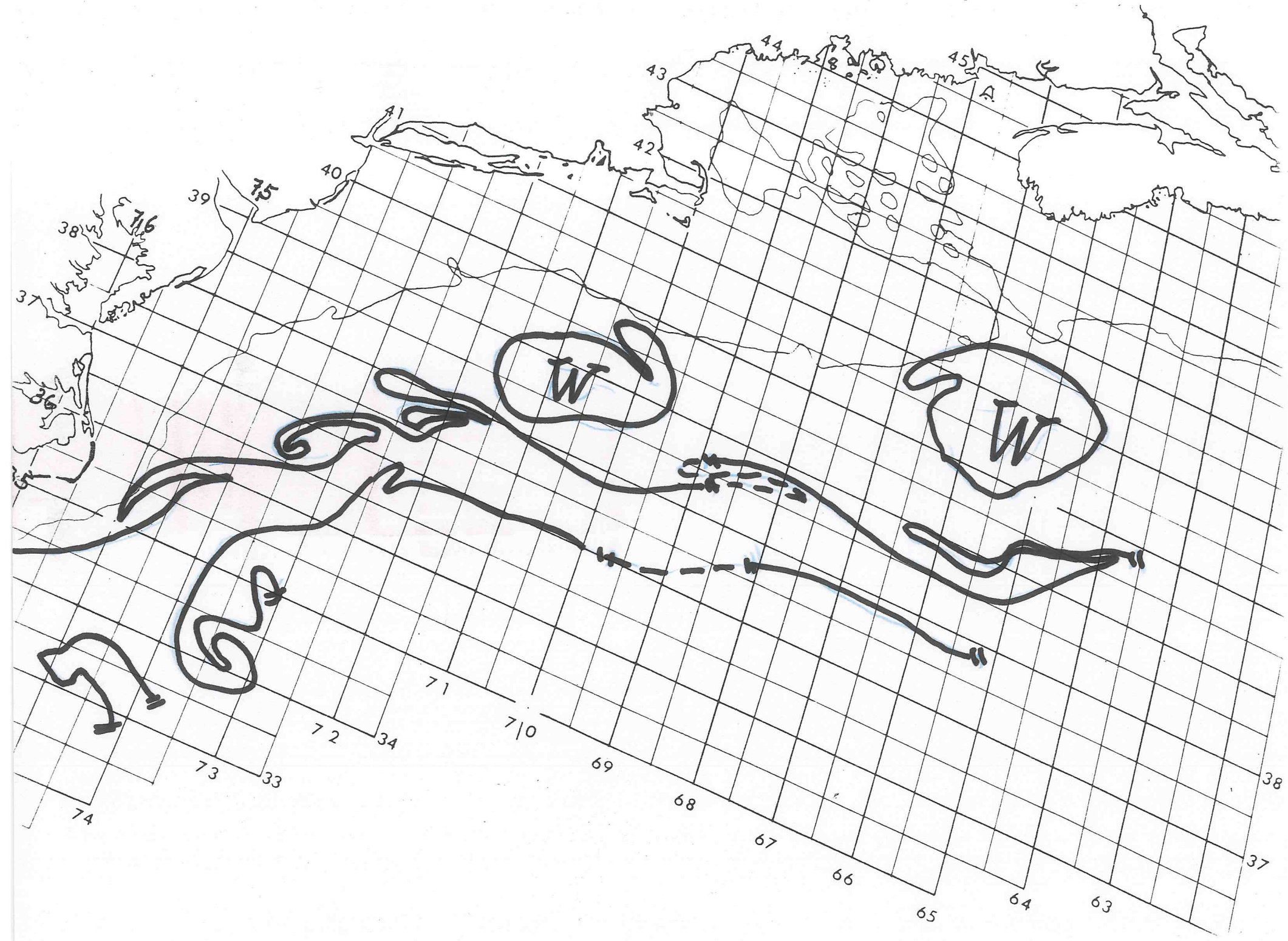


GULF STREAM WALL BULLETIN

GULF STREAM WALL BULLETIN									
LOOP CURRENT BULLETIN									
215/864	225/864	232/865	242/868	251/871	260/868	260/861	258/852	259/84	
252/838	244/841	240/838	239/835	242/830	244/810	245/812	246/808	248/80	
255/798	260/798								



MIAMI SFSS ANALYSIS OF THE GULF STREAM: 15 MAY 1995 PART B



GULF STREAM SYSTEM
FLOW CHART NO. 2450

NOAA Miami SFSS

GULF STREAM SYSTEM
FLOW CHART NO. 2450

Date: 17 MAY 1995

Depicted land should not be used for navigation.
Position lines are for the edges of warmer water.

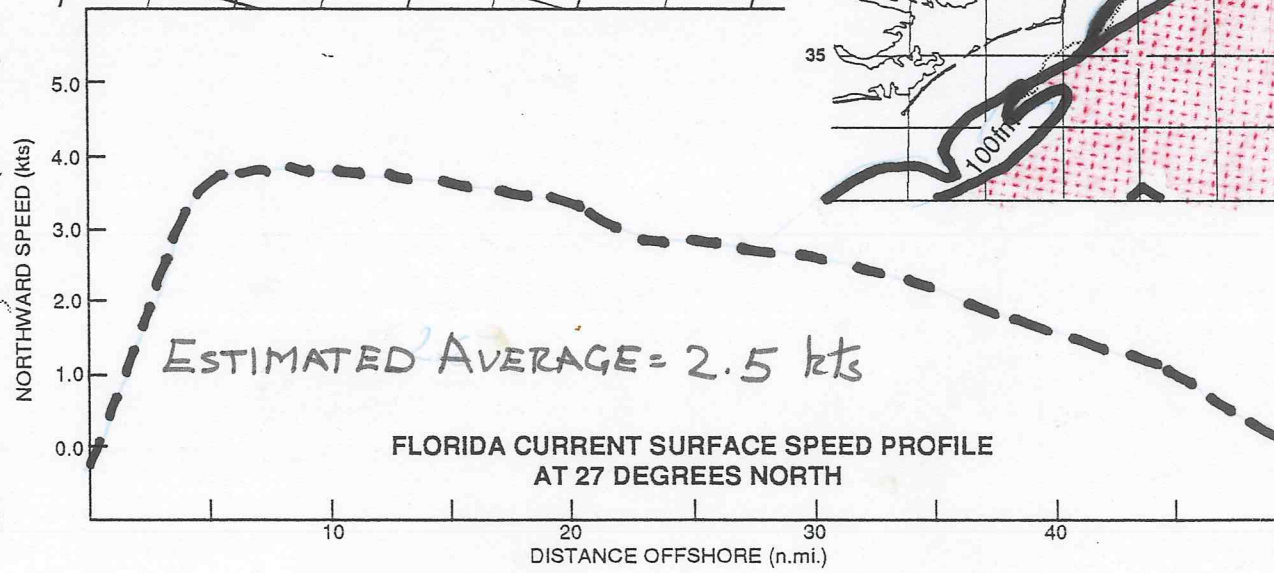
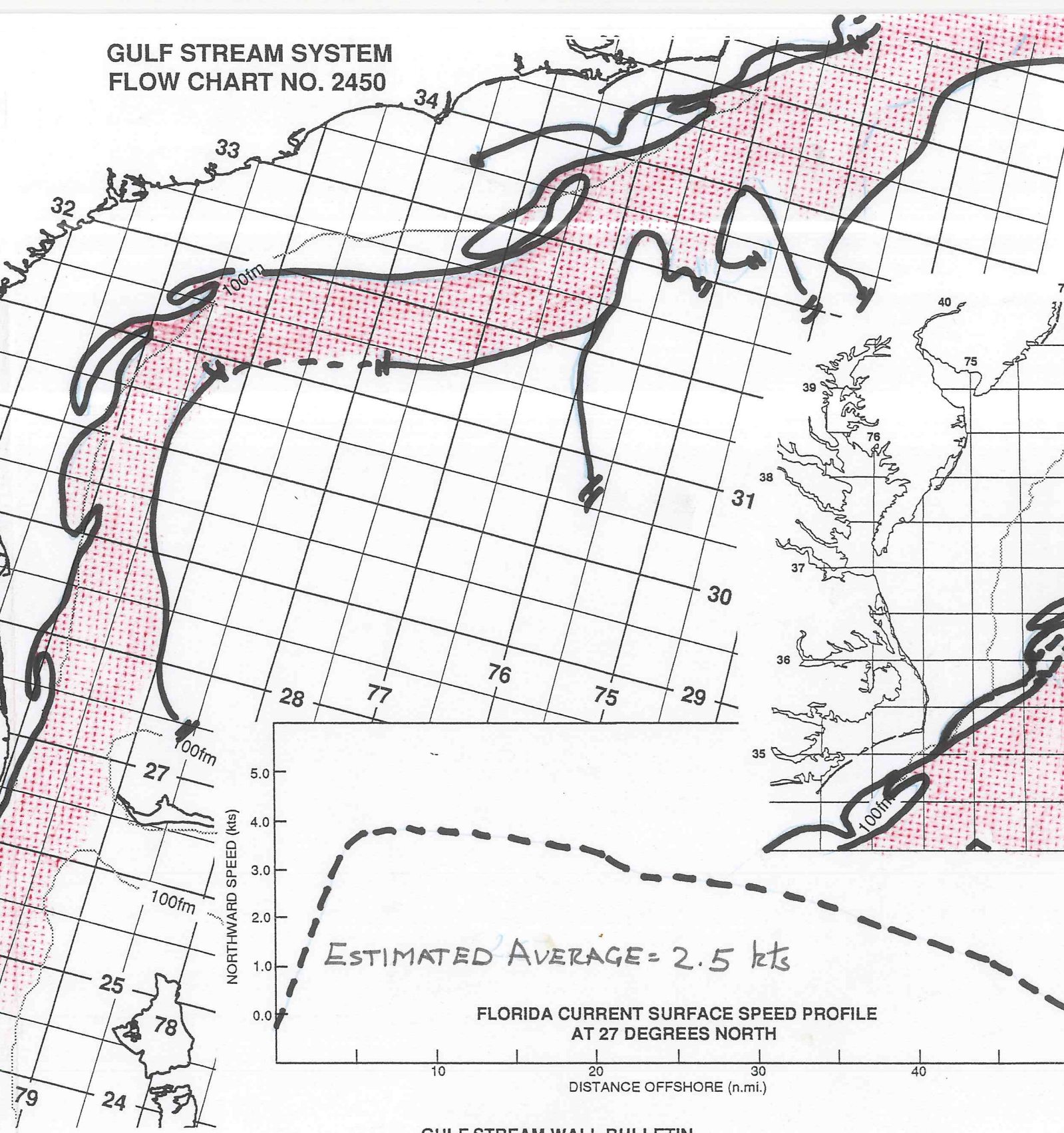
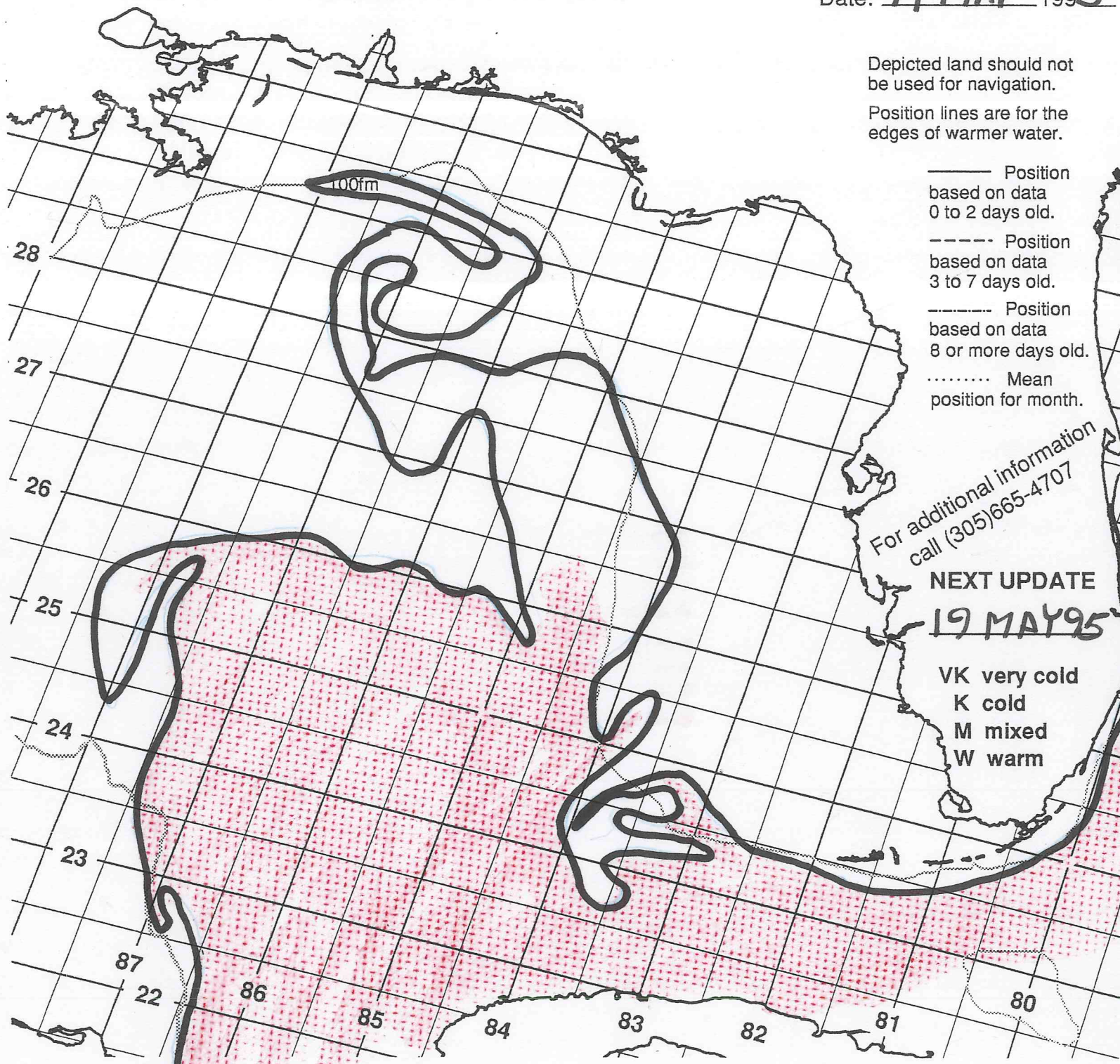
- Position based on data 0 to 2 days old.
- Position based on data 3 to 7 days old.
- Position based on data 8 or more days old.
- Mean position for month.

For additional information
call (305)665-4707

NEXT UPDATE

19 MAY 95

VK very cold
K cold
M mixed
W warm




GULF STREAM WALL BULLETIN

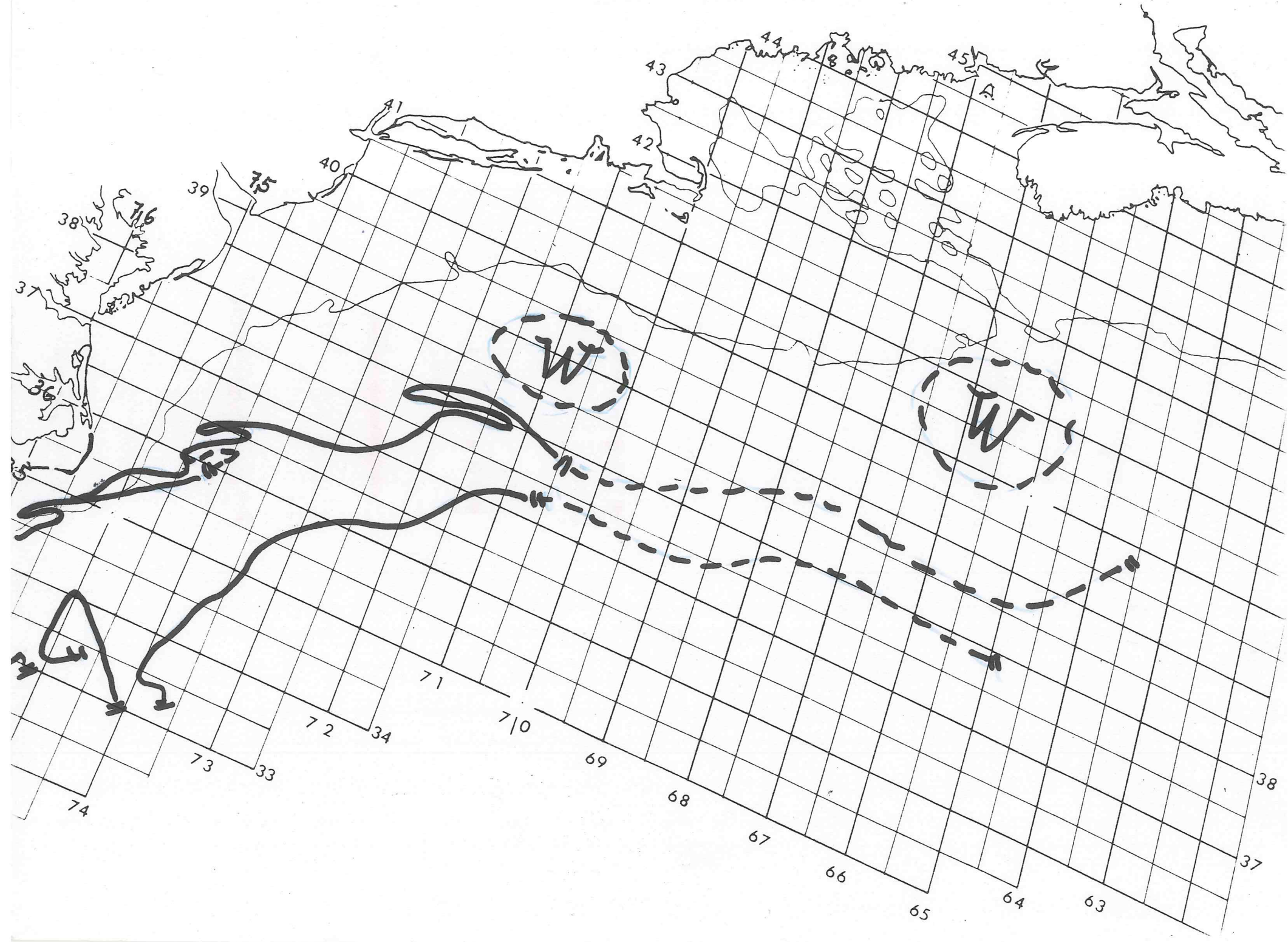
.....
.....
.....

LOOP CURRENT BULLETIN

.....
.....
.....



MIAMI SFSS ANALYSIS OF THE GULF STREAM: 17 MAY 1995 PART B



**GULF STREAM SYSTEM
FLOW CHART NO. 2450**

NOAA Miami SFSS

**GULF STREAM SYSTEM
FLOW CHART NO. 2450**

Date: **19 MAY** 199**5**

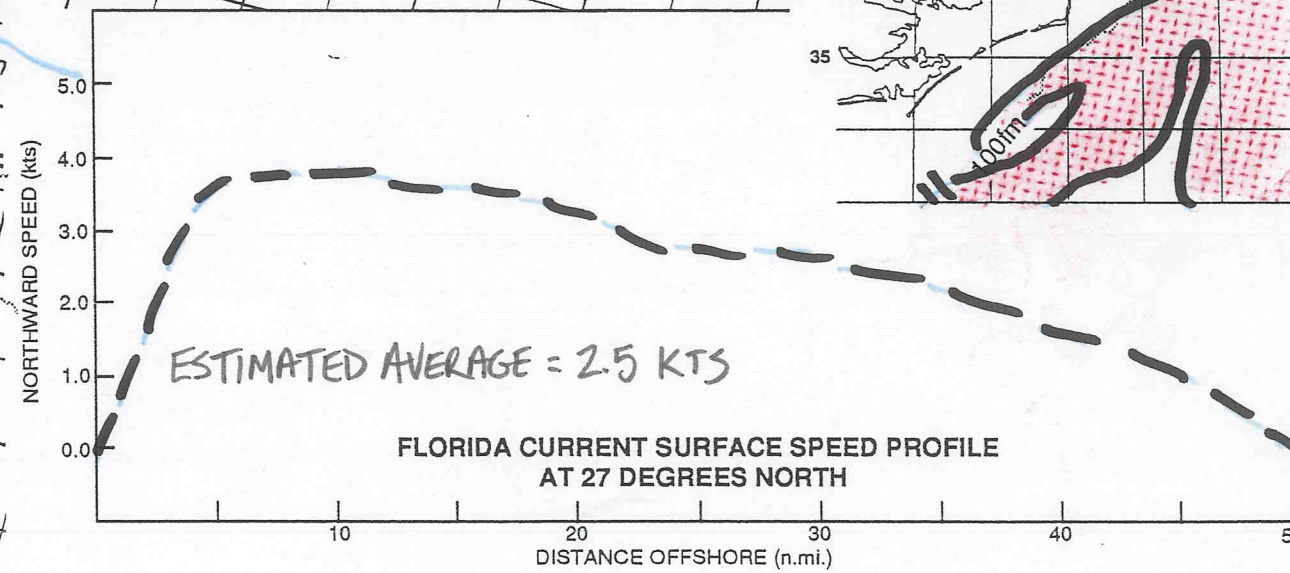
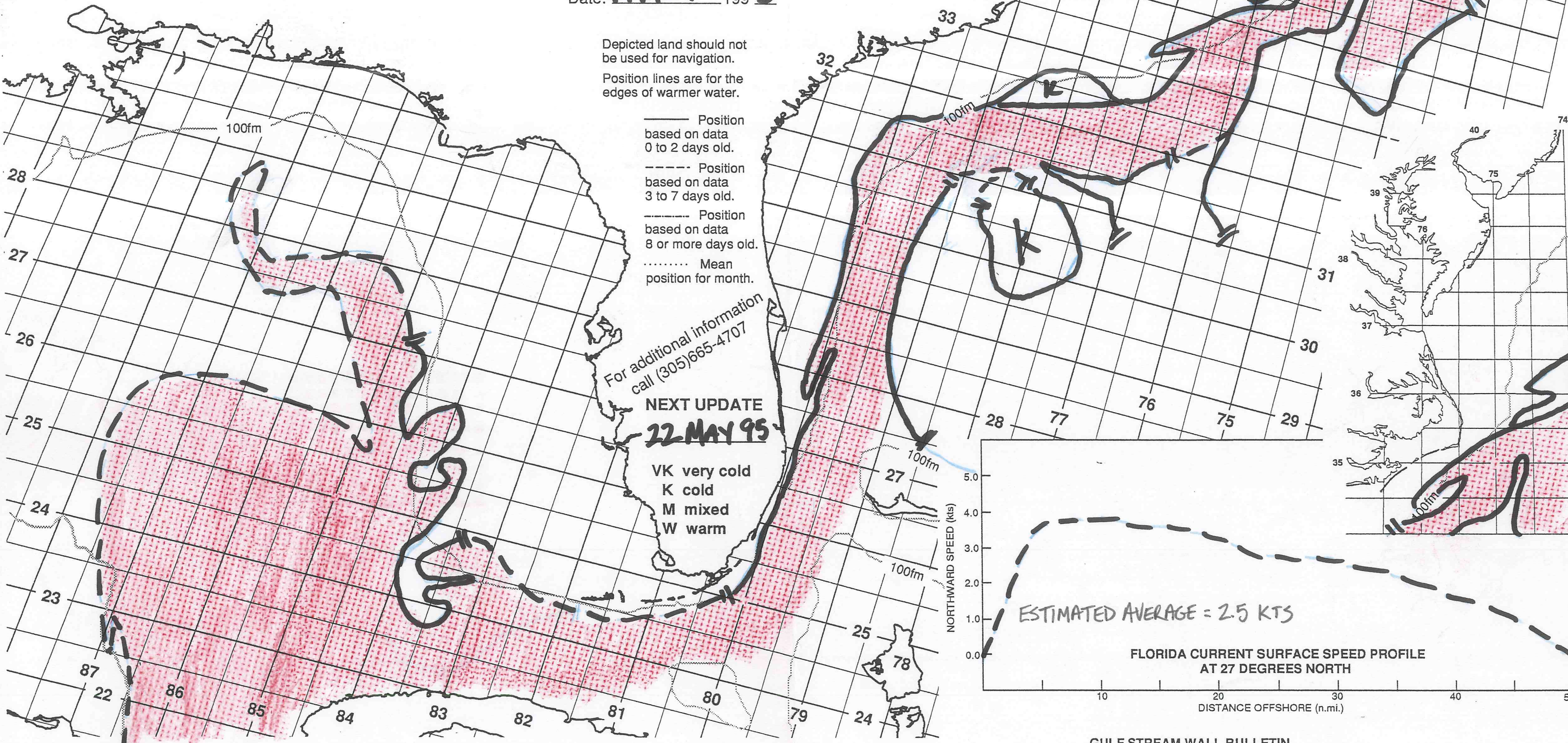
Depicted land should not
be used for navigation.
Position lines are for the
edges of warmer water.

- Position based on data 0 to 2 days old.
- Position based on data 3 to 7 days old.
- Position based on data 8 or more days old.
- Mean position for month.

For additional information
call (305)665-4707

NEXT UPDATE
22 MAY 95

VK very cold
K cold
M mixed
W warm



GULF STREAM WALL BULLETIN

LOOP CURRENT BULLETIN



**GULF STREAM SYSTEM
FLOW CHART NO. 2450**

NOAA Miami SFSS

**GULF STREAM SYSTEM
FLOW CHART NO. 2450**

Date: **22 MAY 1995**

Depicted land should not be used for navigation.

Position lines are for the edges of warmer water.

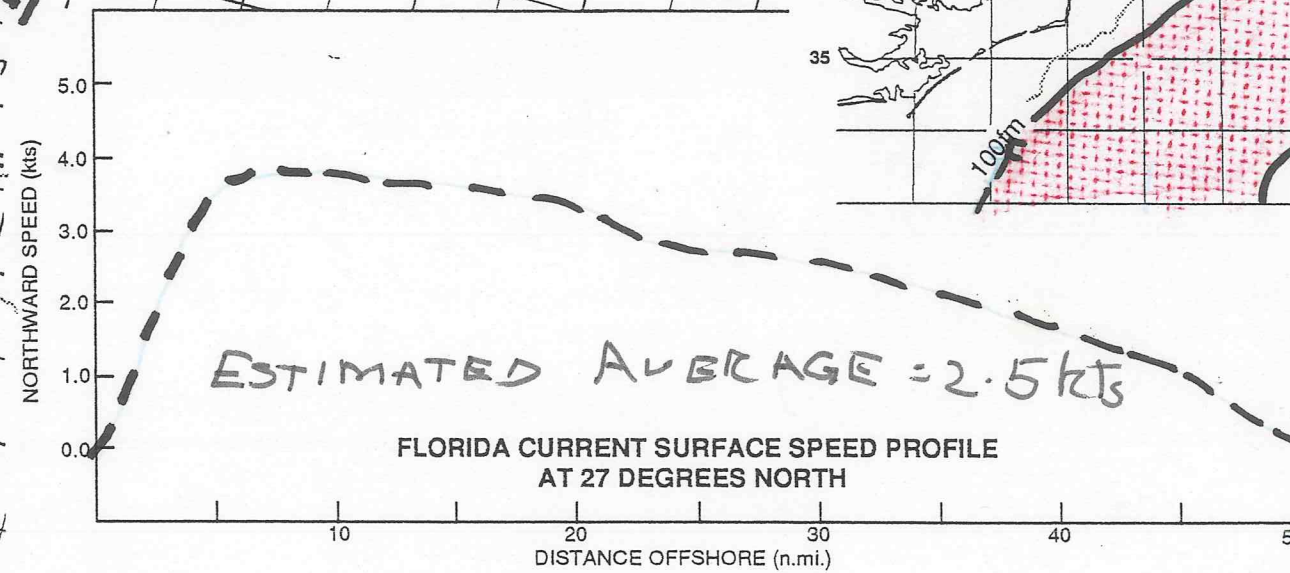
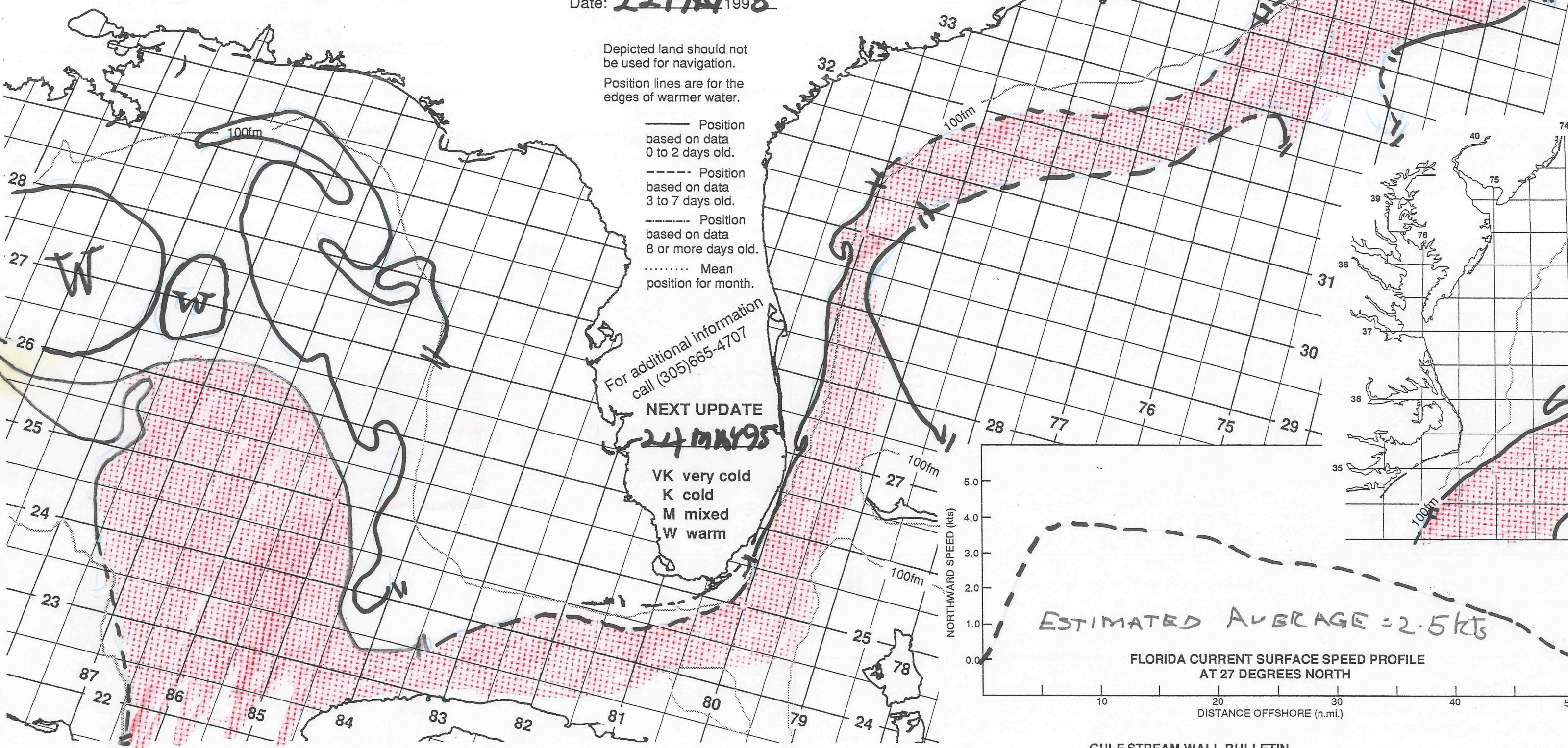
- Position based on data 0 to 2 days old.
- Position based on data 3 to 7 days old.
- Position based on data 8 or more days old.
- Mean position for month.

For additional information call (305)665-4707

NEXT UPDATE


24 MAY 1995

- VK very cold
- K cold
- M mixed
- W warm

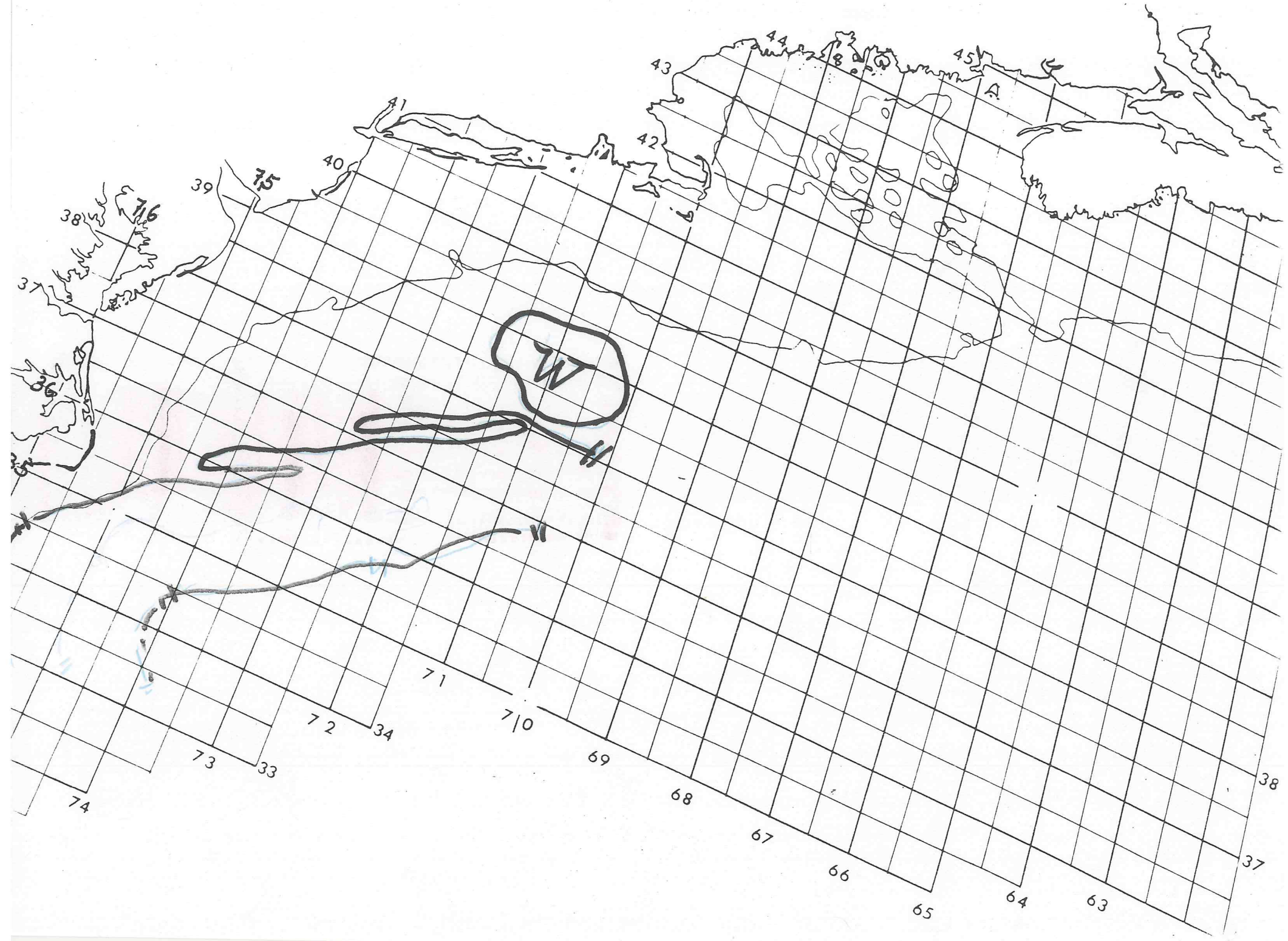


GULF STREAM WALL BULLETIN

LOOP CURRENT BULLETIN



MIAMI SFSS ANALYSIS OF THE GULF STREAM: 22 MAY 1998 PART B



GULF STREAM SYSTEM
FLOW CHART NO. 2450

NOAA Miami SFSS

GULF STREAM SYSTEM
FLOW CHART NO. 2450

Date: 24 MAY 1995

Depicted land should not be used for navigation.
Position lines are for the edges of warmer water.

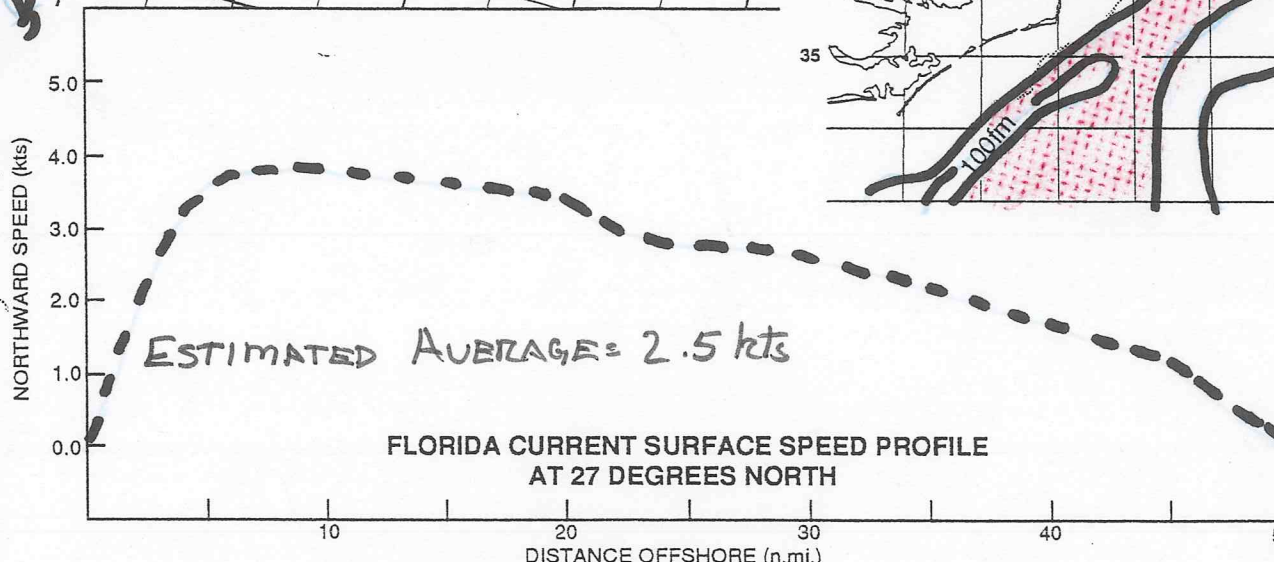
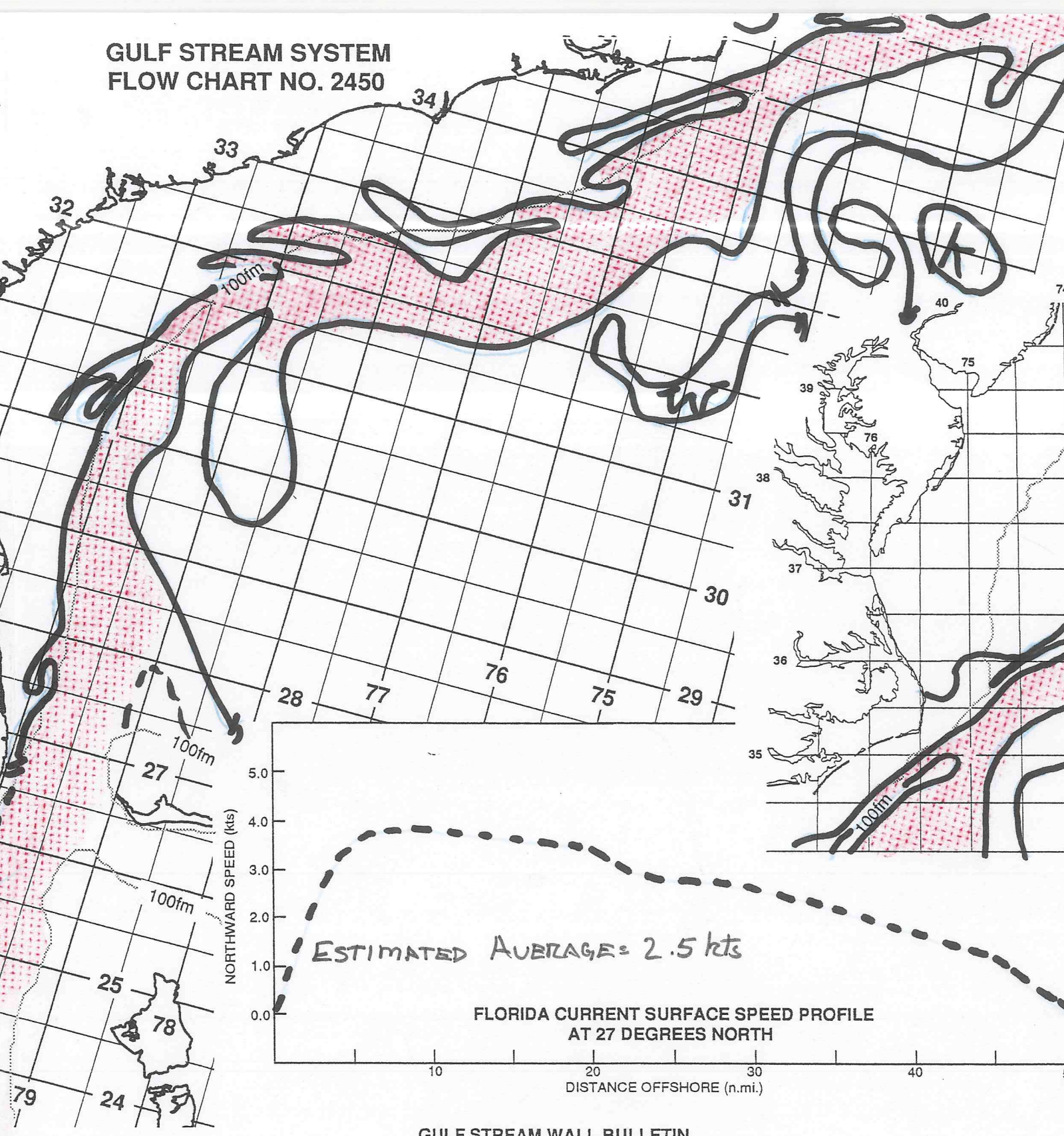
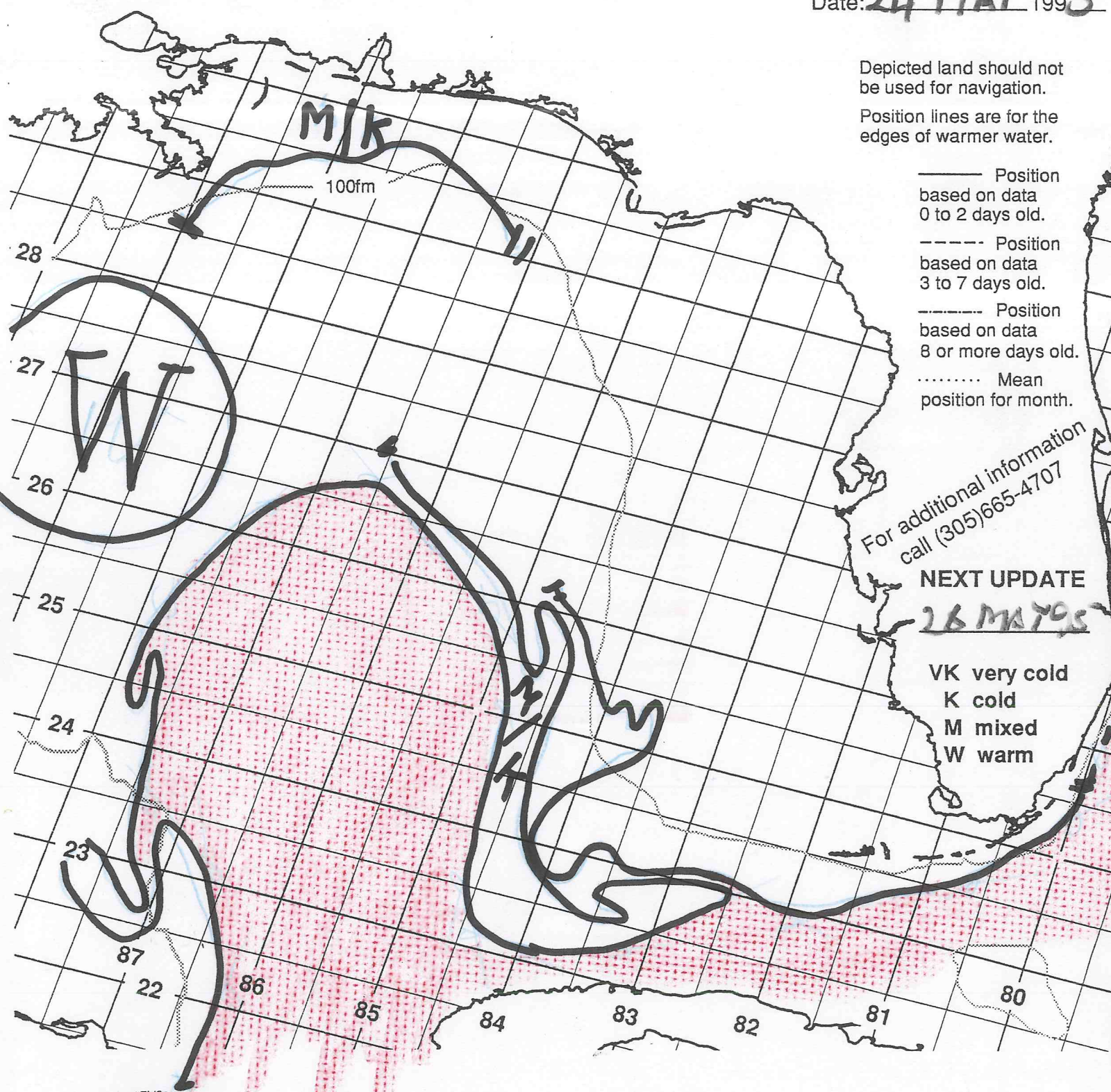
- Position based on data 0 to 2 days old.
- - - - Position based on data 3 to 7 days old.
- Position based on data 8 or more days old.
- Mean position for month.

For additional information call (305)665-4707

NEXT UPDATE

26 MAY 1995

VK very cold
K cold
M mixed
W warm

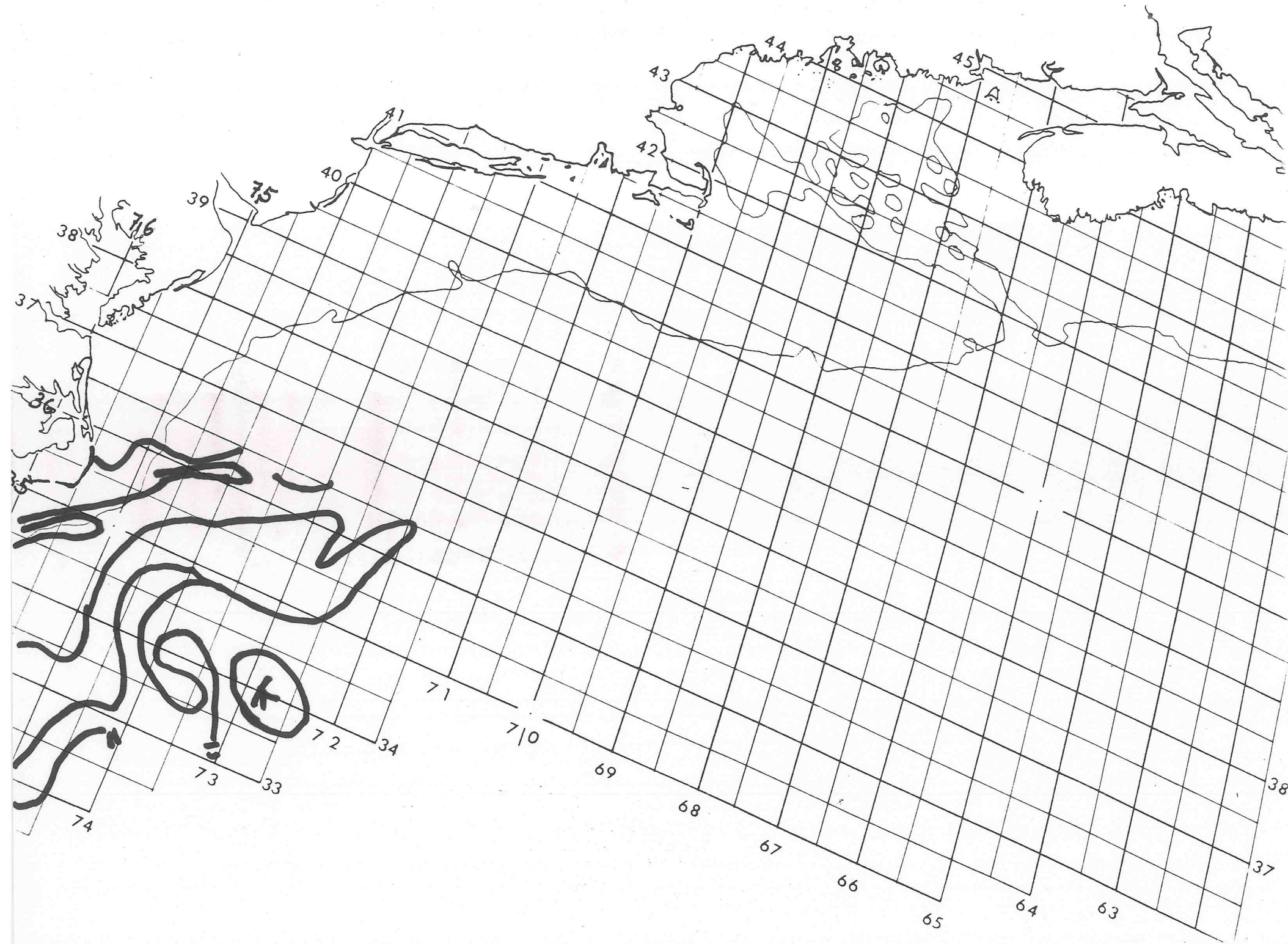


GULF STREAM WALL BULLETIN

LOOP CURRENT BULLETIN

215/863	222/862	231/866	237/874	245/876	253/878	260/875	263/873	267/866
263/858	258/852	251/848	245/847	235/841	231/844	231/834	233/832	241/822
239/819	245/810	246/806	253/800	260/799/1				





GULF STREAM SYSTEM
FLOW CHART NO. 2450

NOAA Miami SFSS

Date: **26 MAY 1995**

GULF STREAM SYSTEM
FLOW CHART NO. 2450

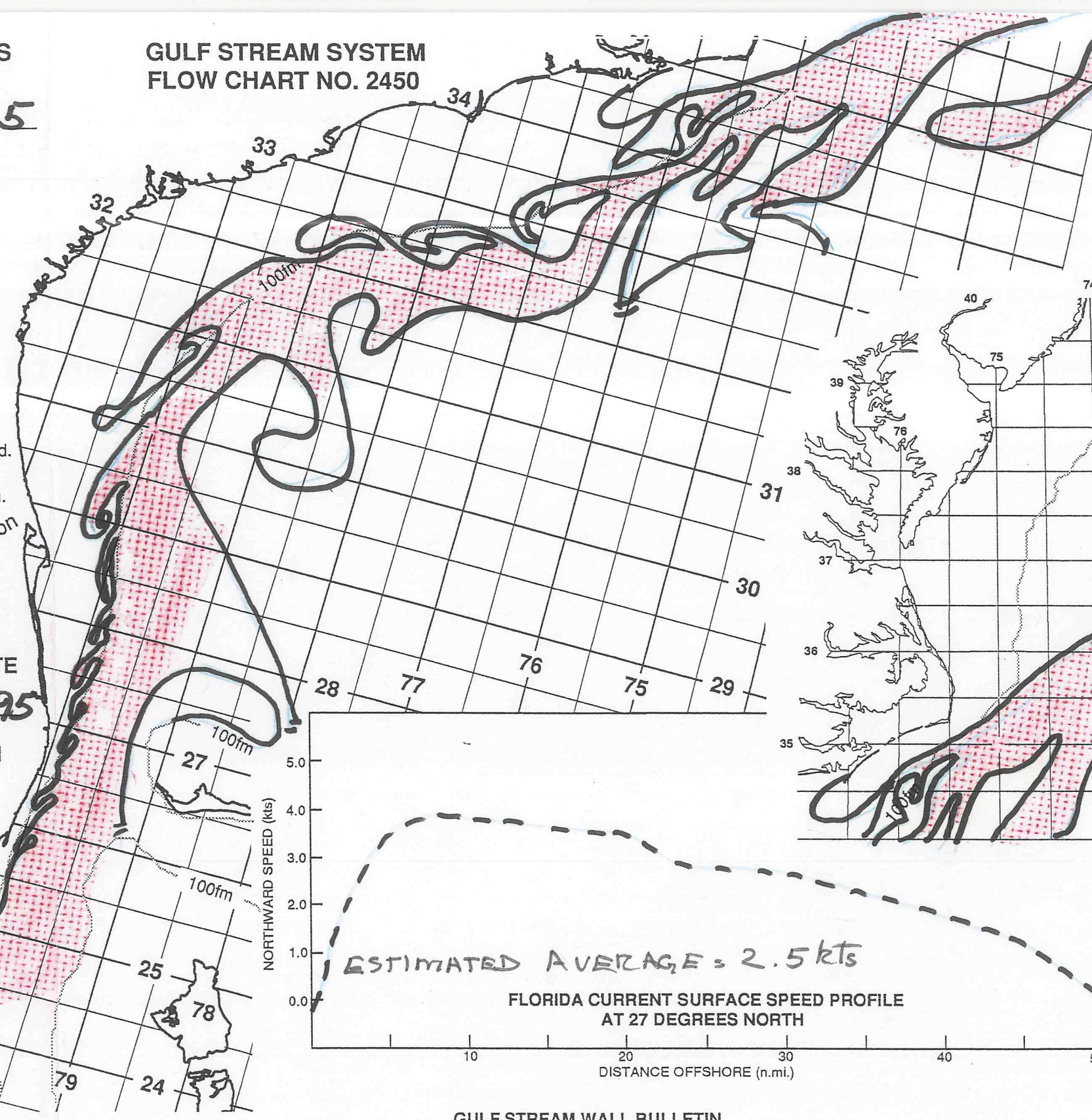
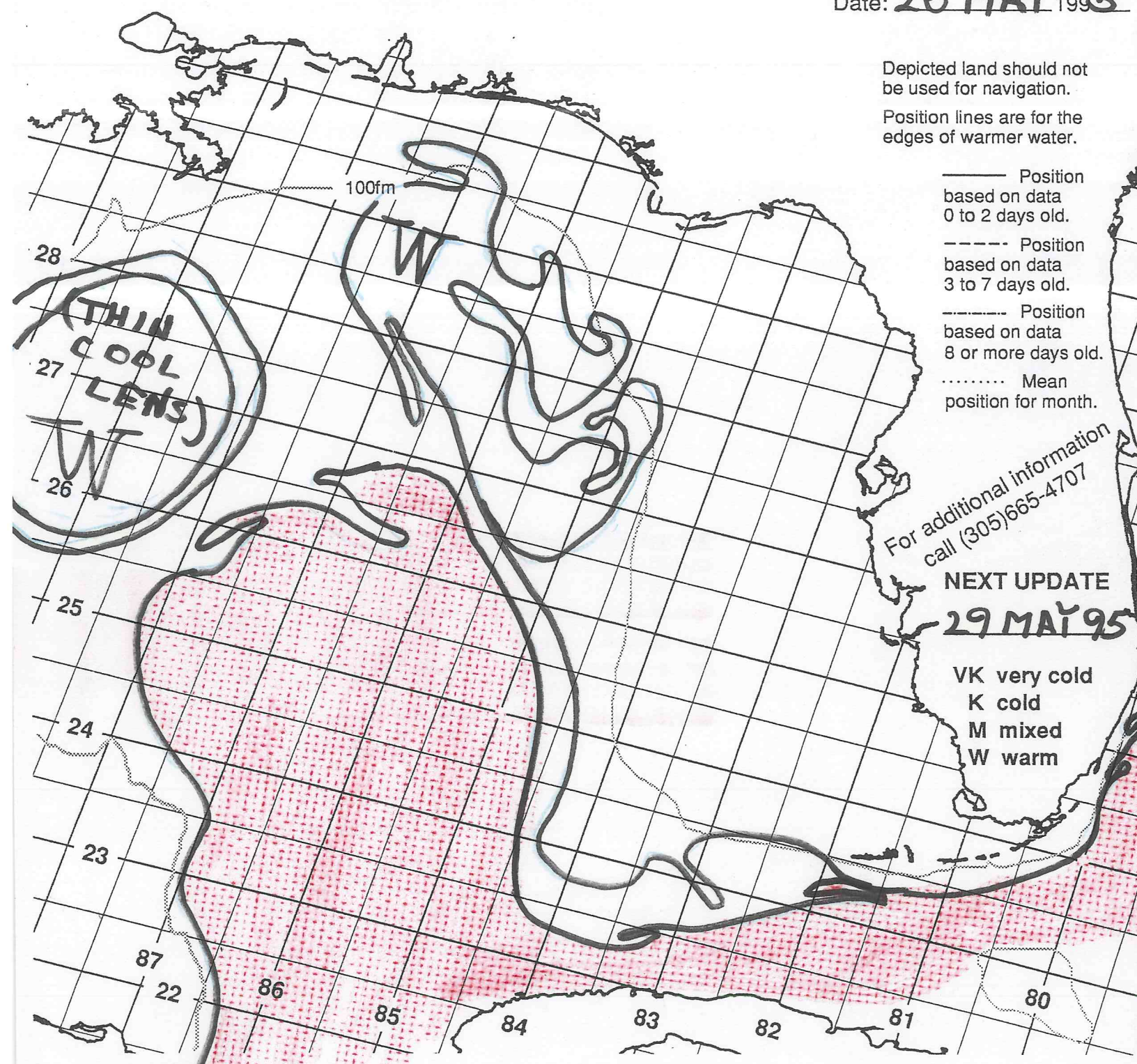
Depicted land should not be used for navigation.
Position lines are for the edges of warmer water.

- Position based on data 0 to 2 days old.
- - - Position based on data 3 to 7 days old.
- Position based on data 8 or more days old.
- Mean position for month.

For additional information
call (305)665-4707

NEXT UPDATE
29 MAY 95

VK very cold
K cold
M mixed
W warm

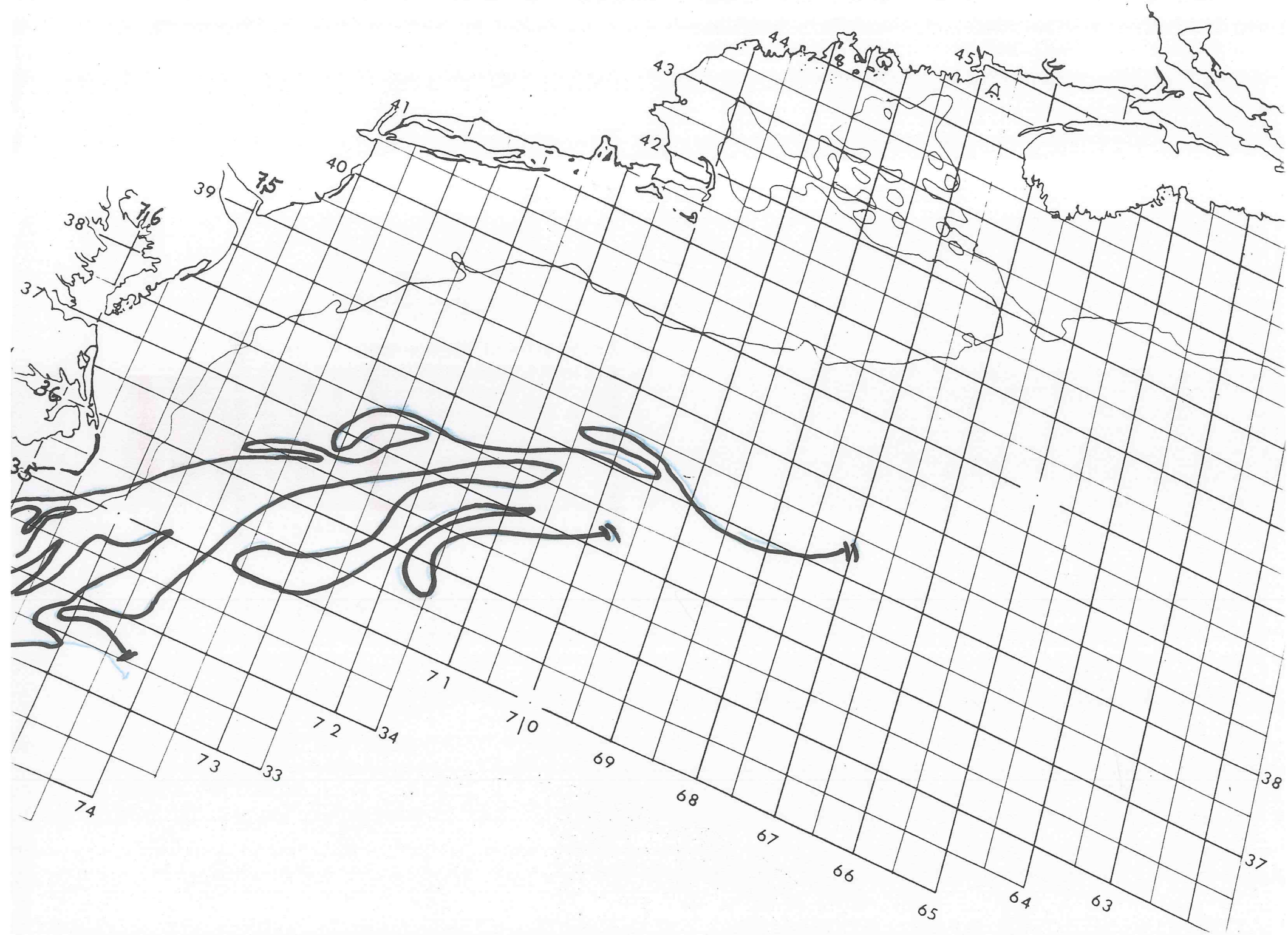


GULF STREAM WALL BULLETIN

LOOP CURRENT BULLETIN



MIAMI SFSS ANALYSIS OF THE GULF STREAM: 26 MAY 1995 PART B



**GULF STREAM SYSTEM
FLOW CHART NO. 2450**

NOAA Miami SFSS

**GULF STREAM SYSTEM
FLOW CHART NO. 2450**

Date: **29 MAY 1995**


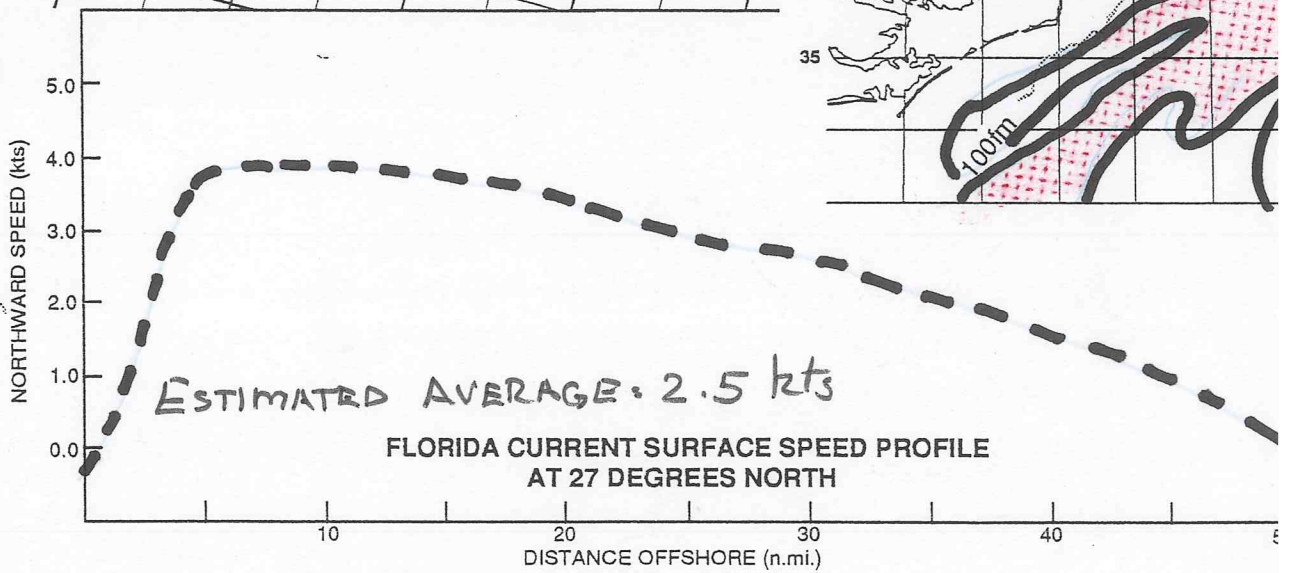
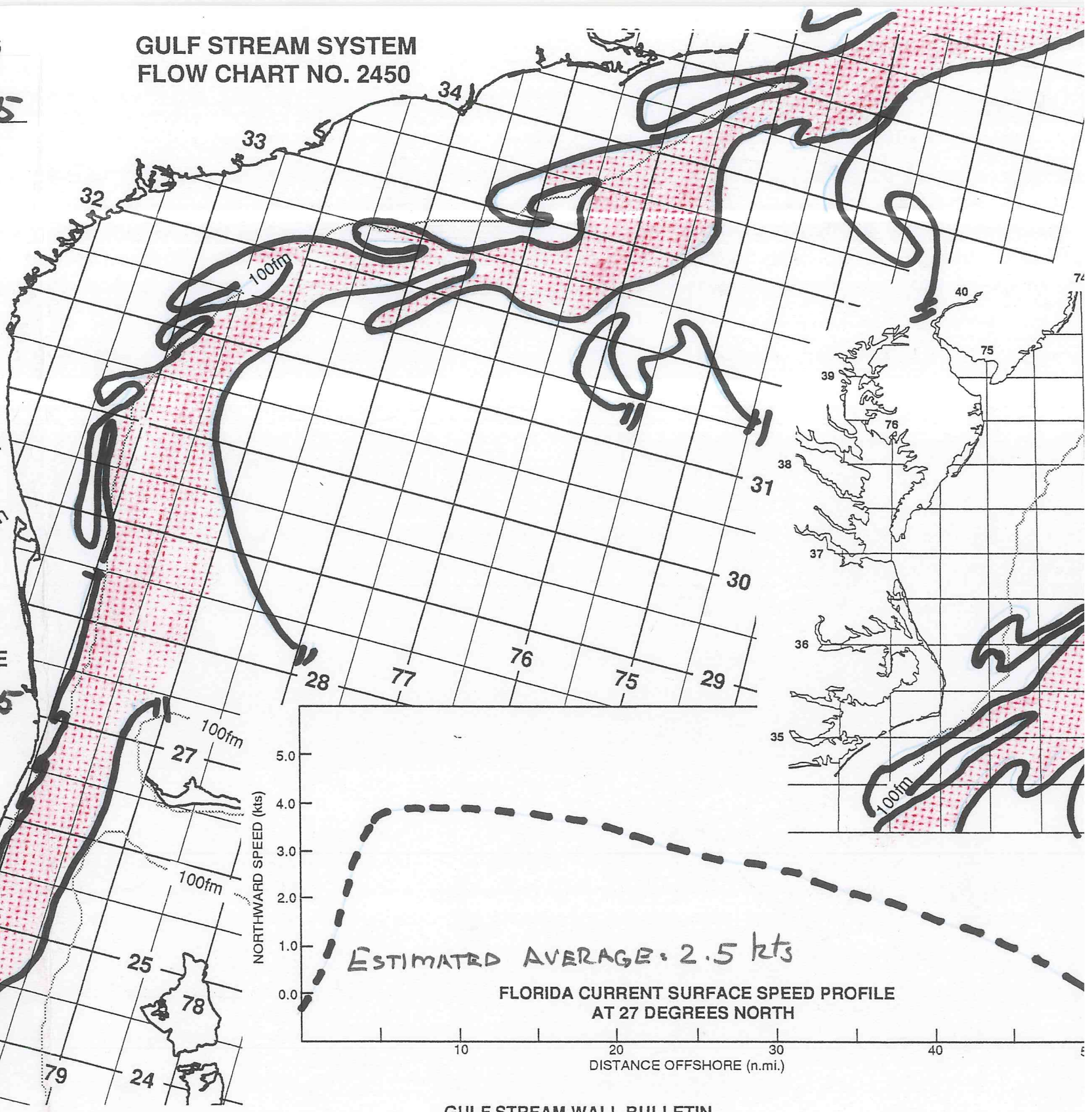
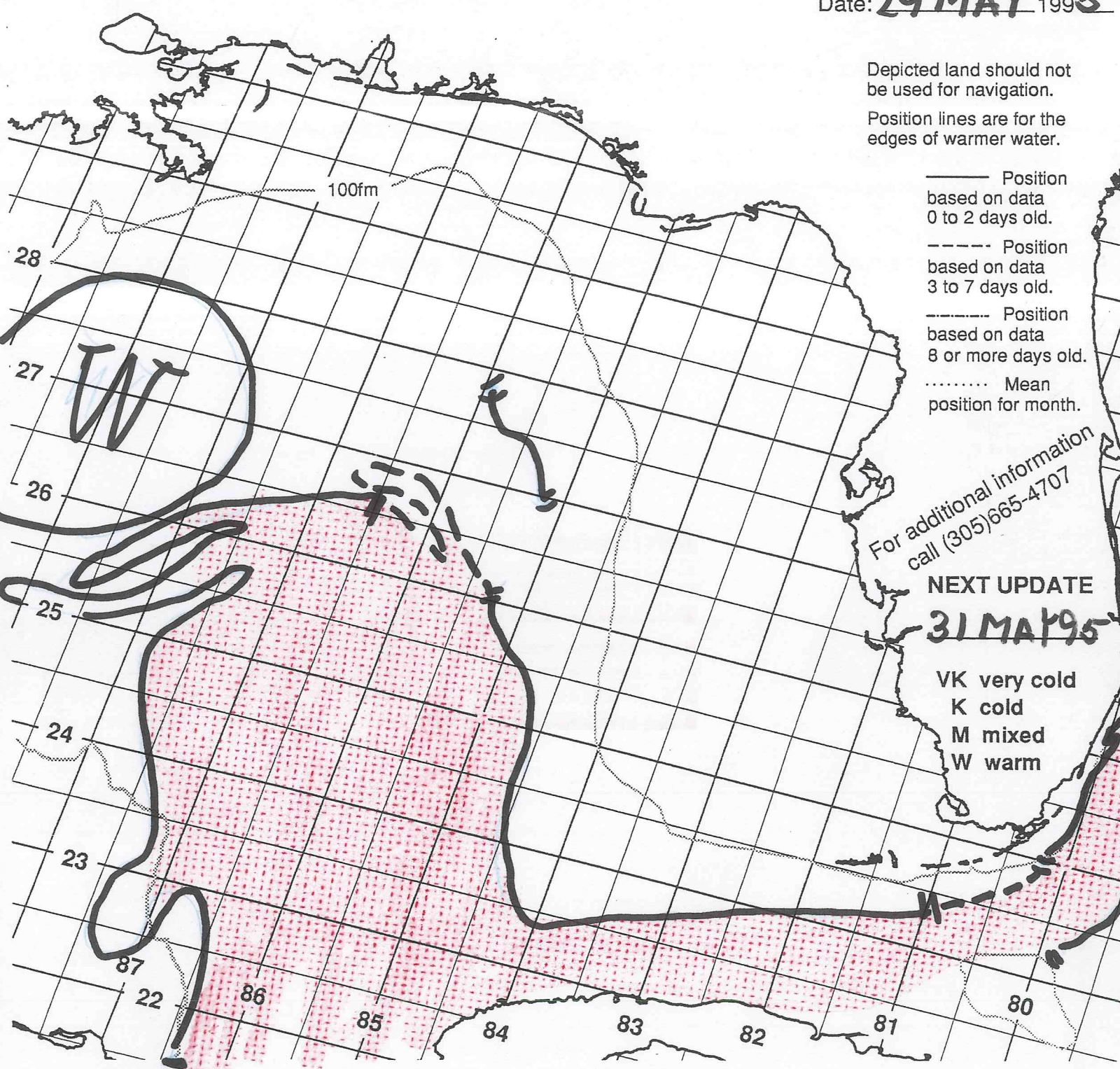
Depicted land should not be used for navigation.
Position lines are for the edges of warmer water.

- Position based on data 0 to 2 days old.
- - - - - Position based on data 3 to 7 days old.
- Position based on data 8 or more days old.
- Mean position for month.

For additional information call (305) 665-4707

**NEXT UPDATE
31 MAY 95**

VK very cold
K cold
M mixed
W warm



GULF STREAM WALL BULLETIN

LOOP CURRENT BULLETIN

MIAMI SFSS ANALYSIS OF THE GULF STREAM: 29 MAY 1995 PART B

