

GULF STREAM SYSTEM
FLOW CHART NO. 2450

NOAA Miami SFSS

GULF STREAM SYSTEM
FLOW CHART NO. 2450

Date: 01 MAR 1995

Depicted land should not
be used for navigation.

Position lines are for the
edges of warmer water.


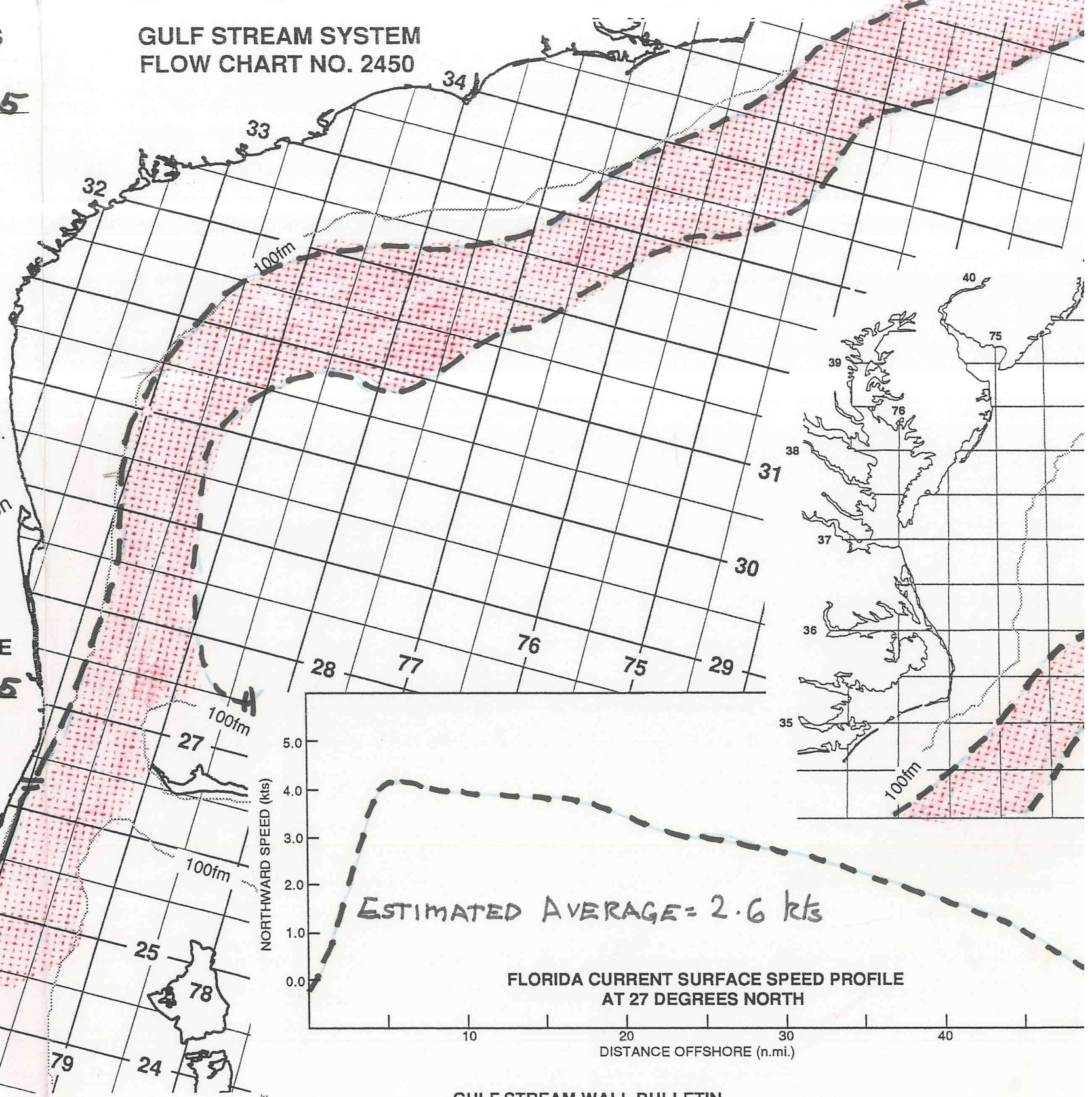
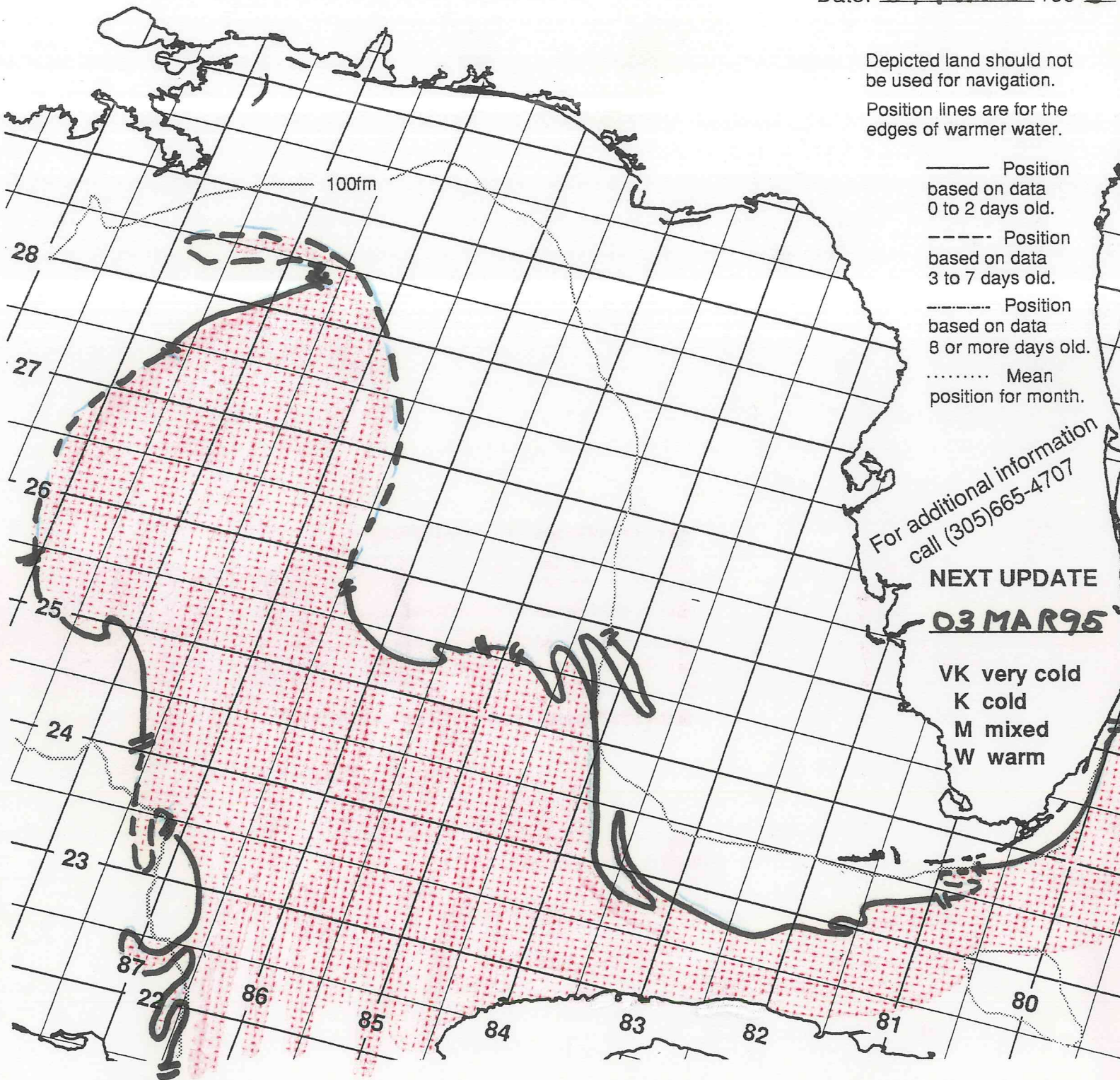
- Position based on data 0 to 2 days old.
- - - - Position based on data 3 to 7 days old.
- Position based on data 8 or more days old.
- Mean position for month.

For additional information
call (305)665-4707

NEXT UPDATE


03 MAR 95

VK very cold
K cold
M mixed
W warm



GULF STREAM WALL BULLETIN

LOOP CURRENT BULLETIN



GULF STREAM SYSTEM
FLOW CHART NO. 2450

NOAA Miami SFSS

GULF STREAM SYSTEM
FLOW CHART NO. 2450

Date: 03 MAR 1995

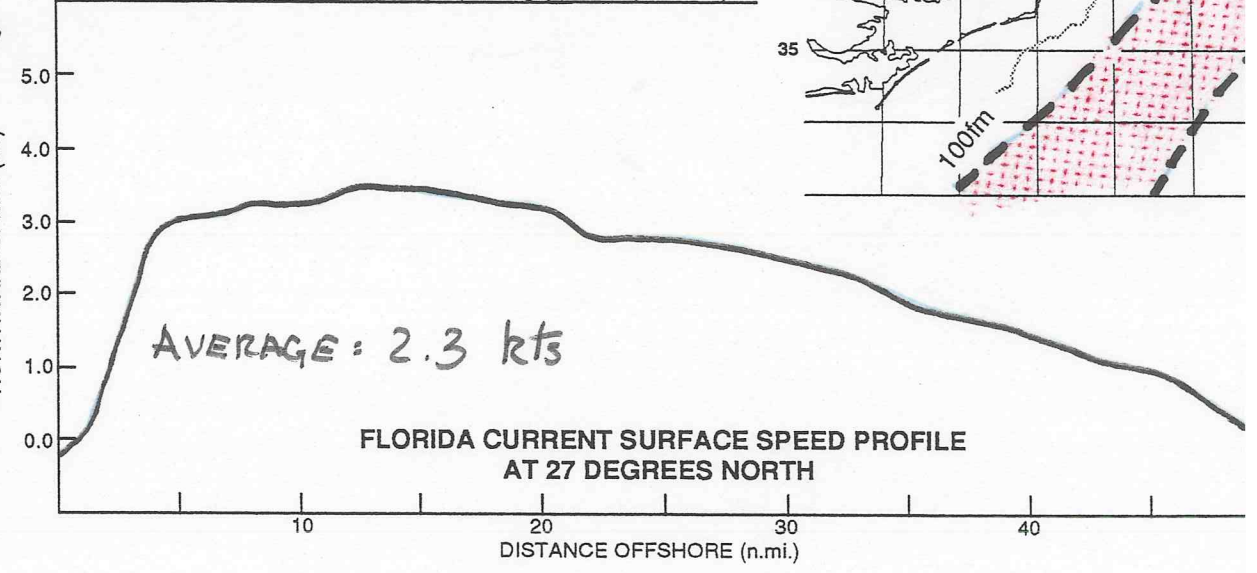
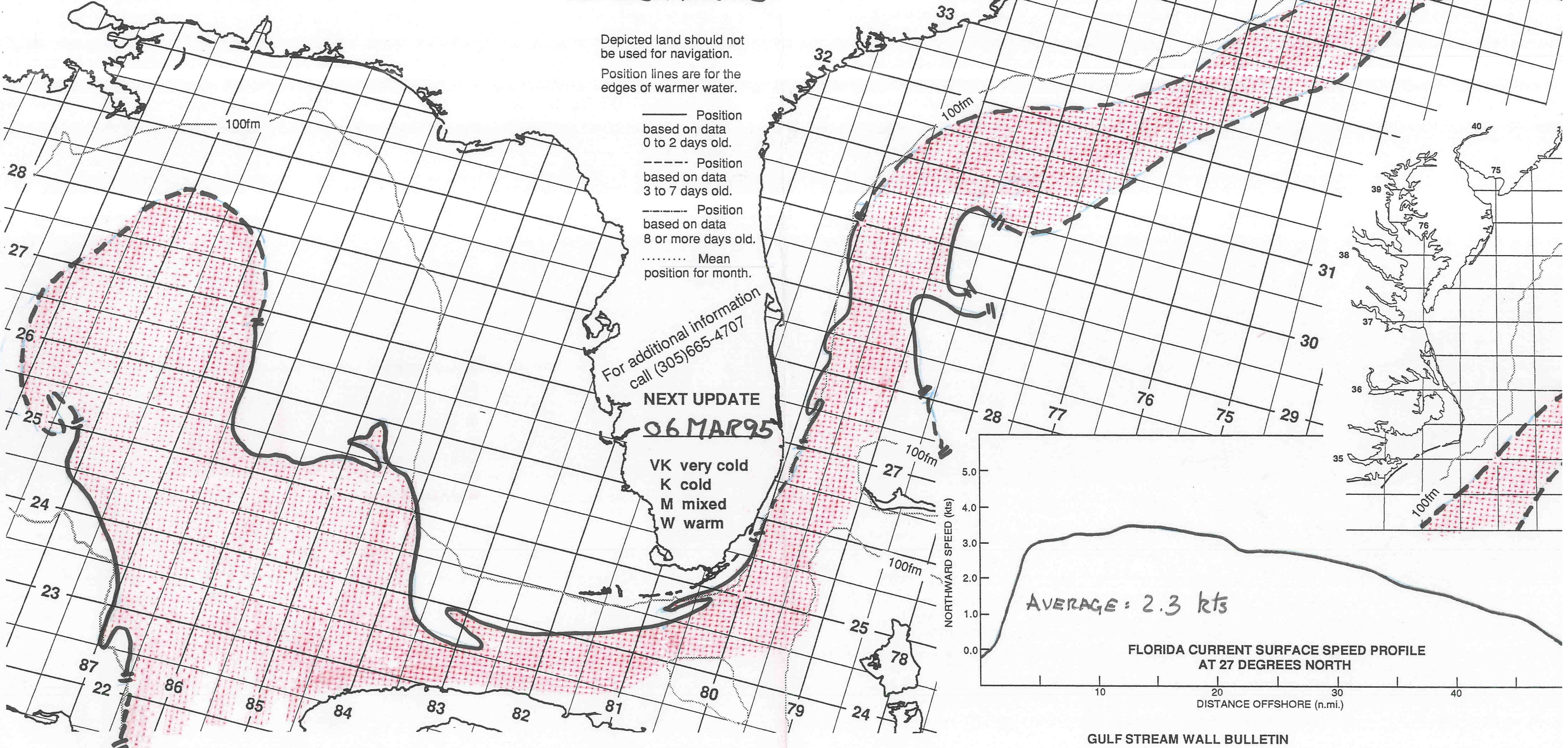
Depicted land should not
be used for navigation.
Position lines are for the
edges of warmer water.

- Position based on data 0 to 2 days old.
- - - - Position based on data 3 to 7 days old.
- Position based on data 8 or more days old.
- Mean position for month.

For additional information
call (305)665-4707


NEXT UPDATE
06 MAR 95

VK very cold
K cold
M mixed
W warm



GULF STREAM WALL BULLETIN

LOOP CURRENT BULLETIN



GULF STREAM SYSTEM
FLOW CHART NO. 2450

NOAA Miami SFSS

GULF STREAM SYSTEM
FLOW CHART NO. 2450

Date: 06 MARCH 1995

Depicted land should not be used for navigation.
Position lines are for the edges of warmer water.

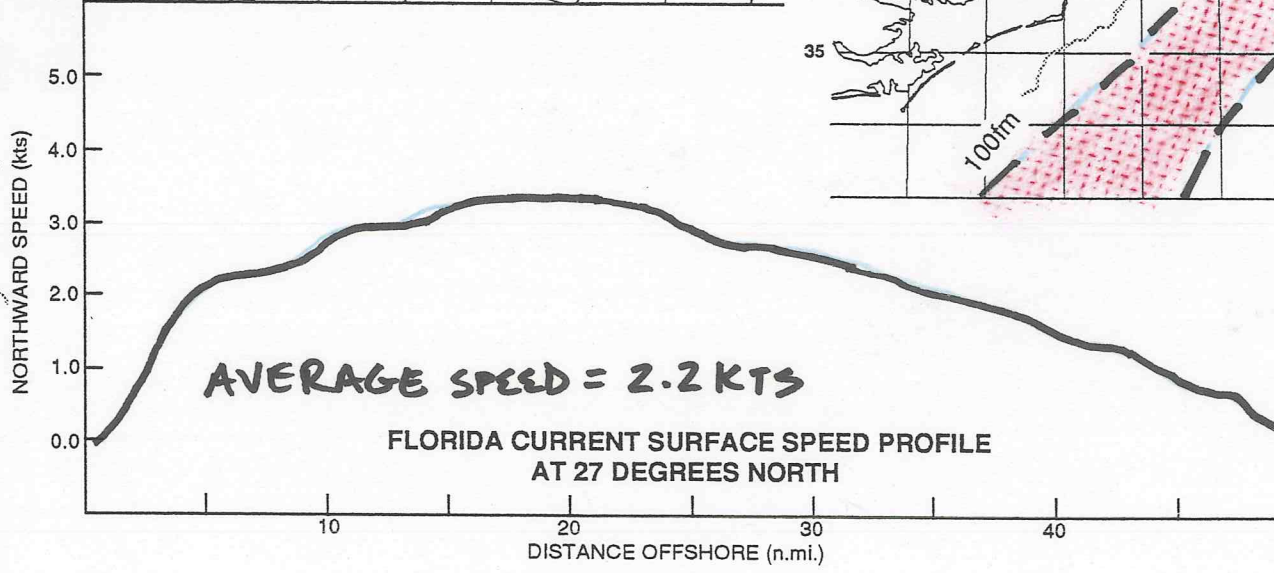
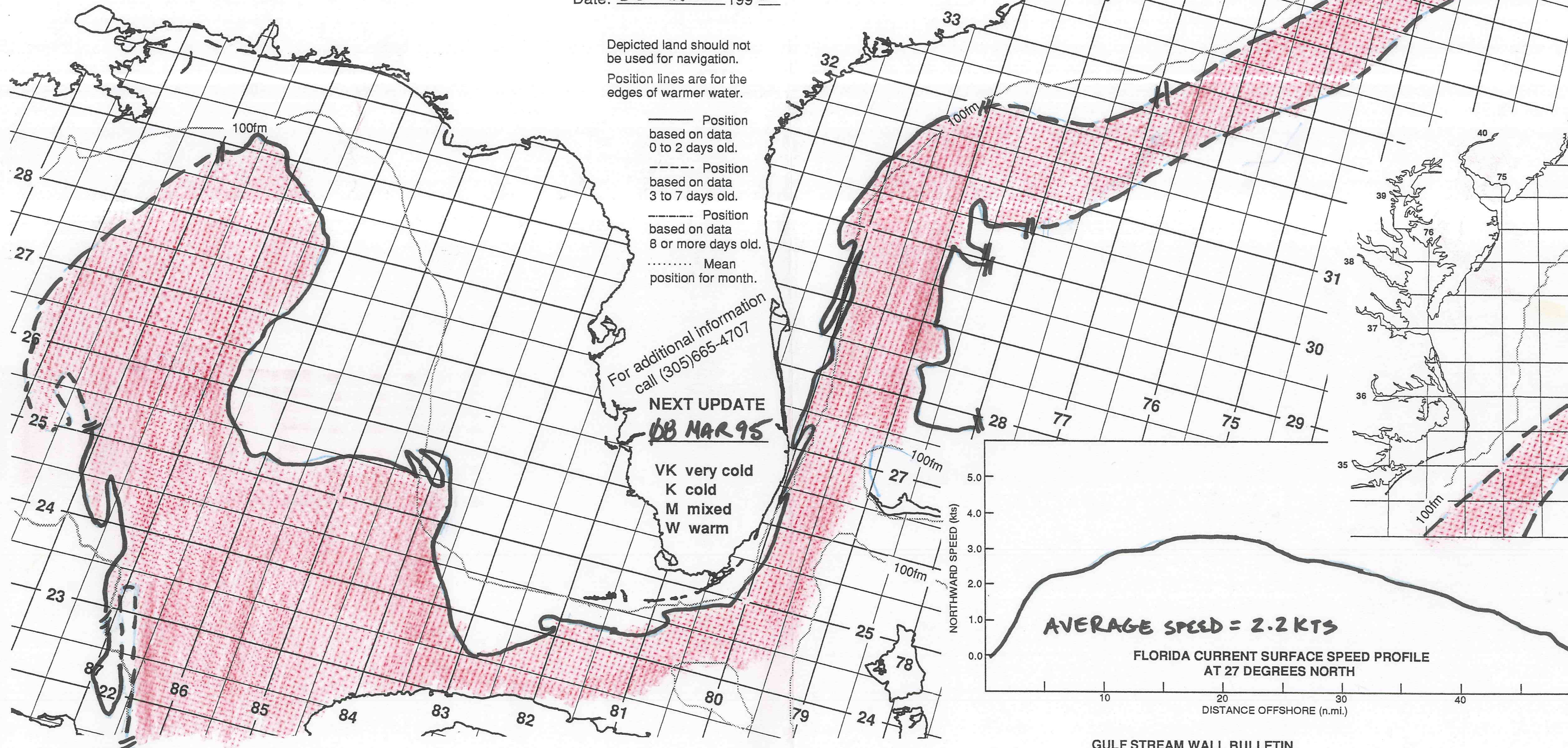
- Position based on data 0 to 2 days old.
- Position based on data 3 to 7 days old.
- - - - Position based on data 8 or more days old.
- Mean position for month.

For additional information call (305)665-4707

NEXT UPDATE

08 MAR 95

VK very cold
K cold
M mixed
W warm



GULF STREAM WALL BULLETIN

LOOP CURRENT BULLETIN



**GULF STREAM SYSTEM
FLOW CHART NO. 2450**

NOAA Miami SFSS

**GULF STREAM SYSTEM
FLOW CHART NO. 2450**

Date: **08 MAR 1995**

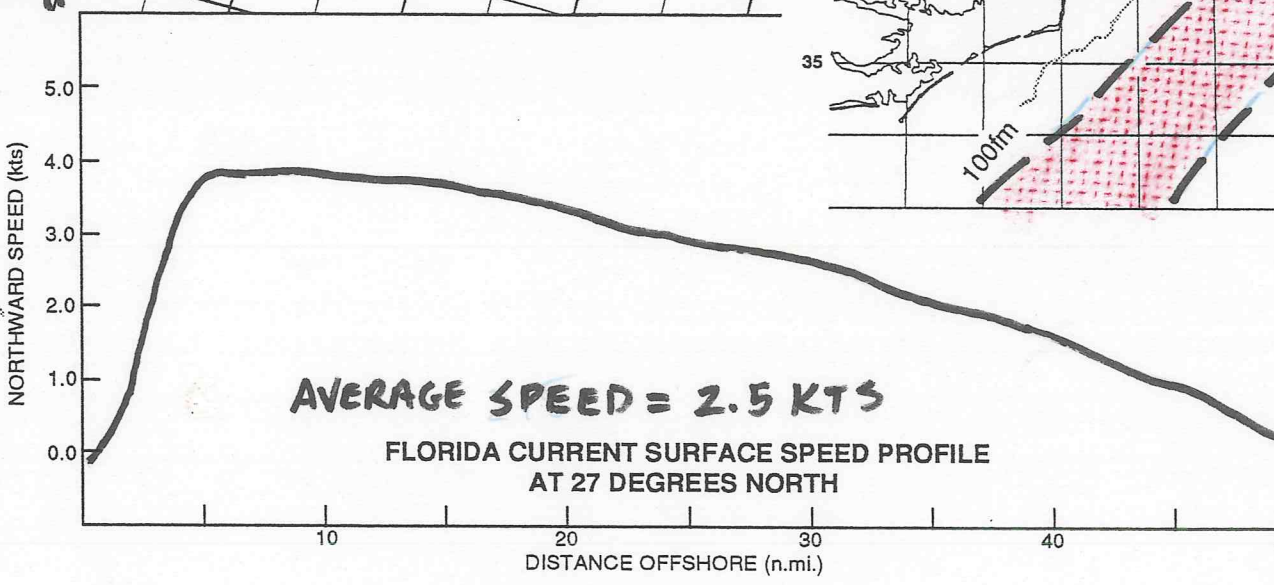
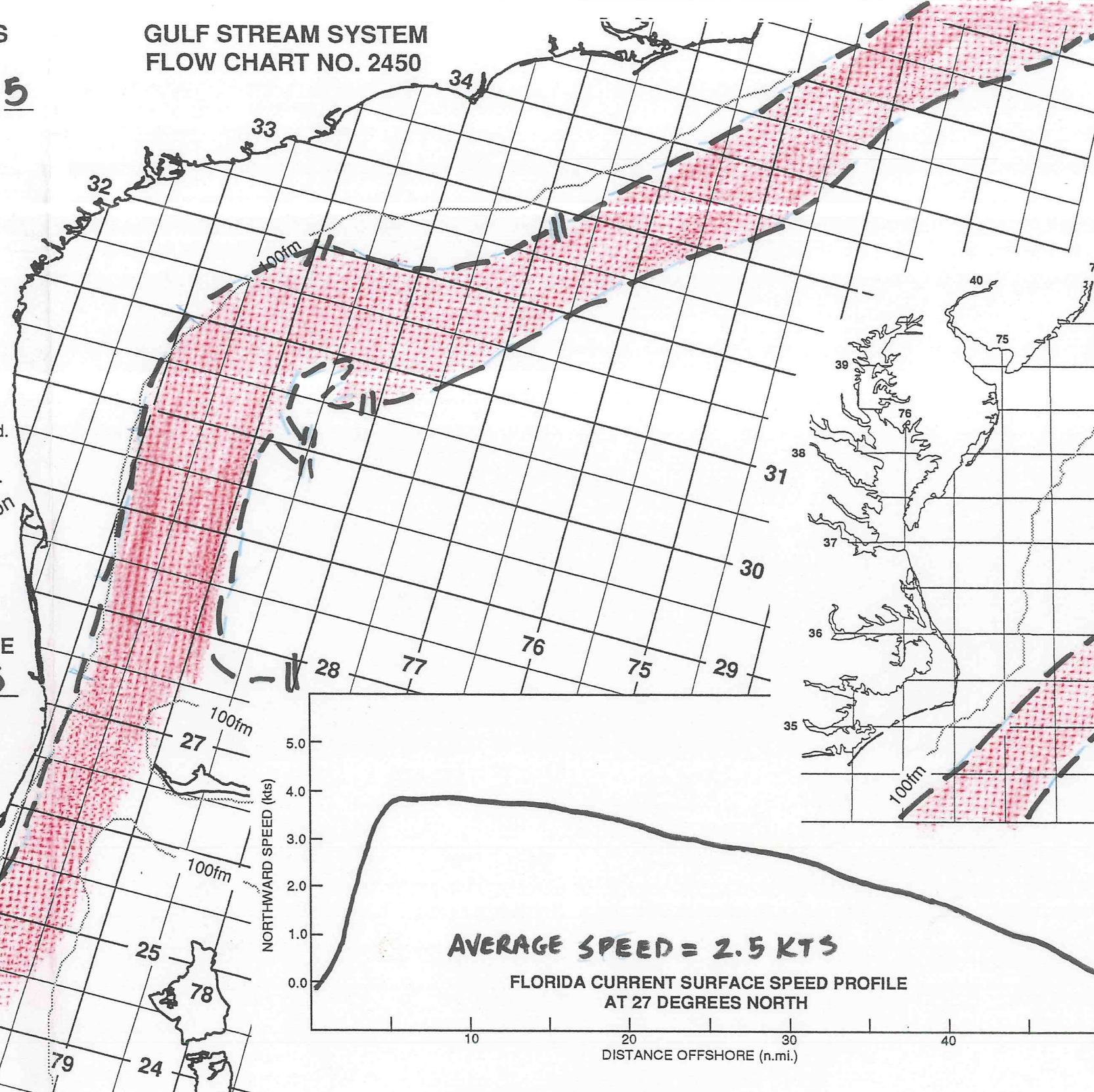
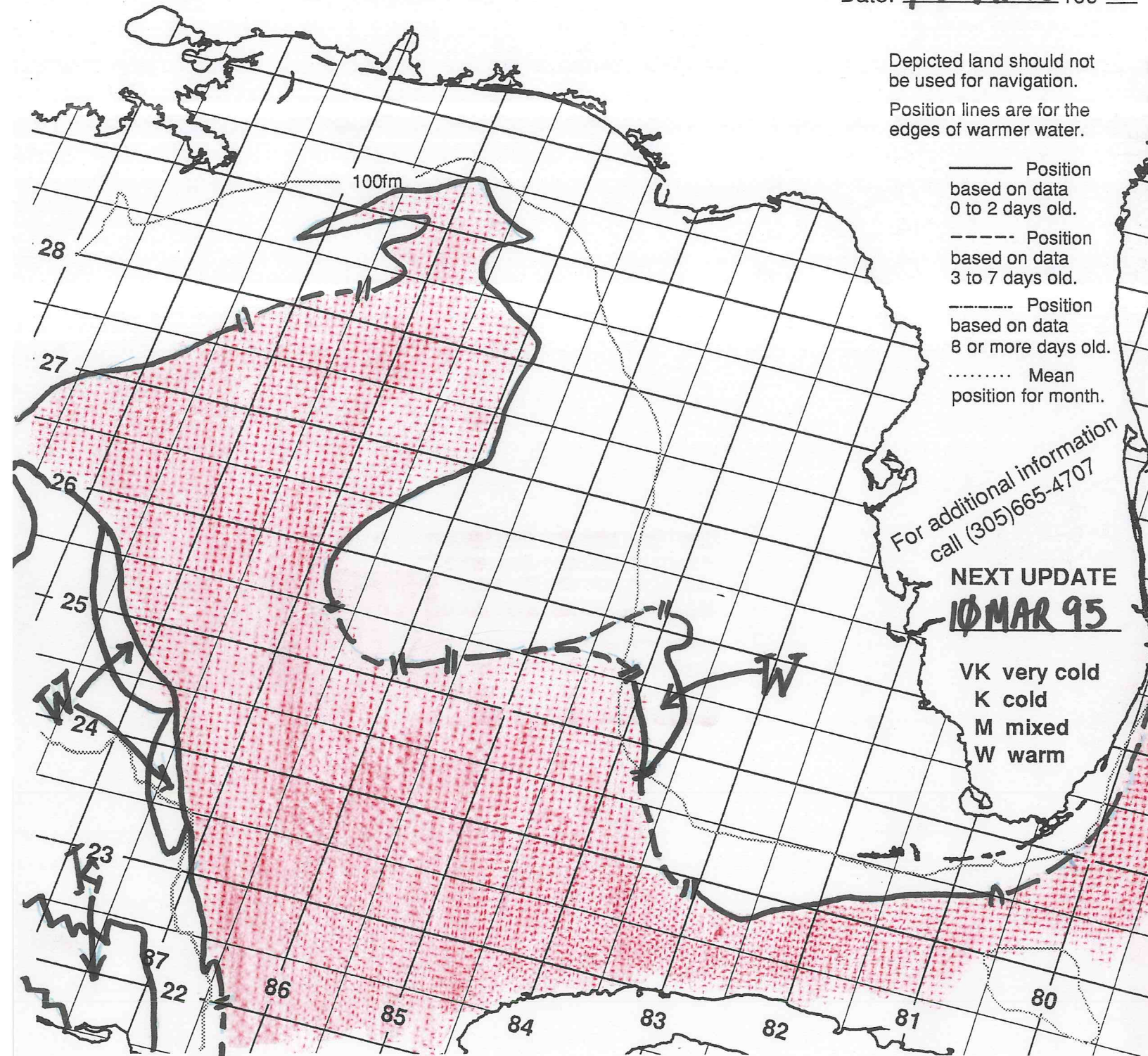
Depicted land should not be used for navigation.
Position lines are for the edges of warmer water.

- Position based on data 0 to 2 days old.
- - - - - Position based on data 3 to 7 days old.
- Position based on data 8 or more days old.
- Mean position for month.

For additional information call (305)665-4707


**NEXT UPDATE
10 MAR 95**

VK very cold
K cold
M mixed
W warm



GULF STREAM WALL BULLETIN

LOOP CURRENT BULLETIN



**GULF STREAM SYSTEM
FLOW CHART NO. 2450**

NOAA Miami SFSS

**GULF STREAM SYSTEM
FLOW CHART NO. 2450**

Date: 10 MAR 1995

Depicted land should not be used for navigation.
Position lines are for the edges of warmer water.

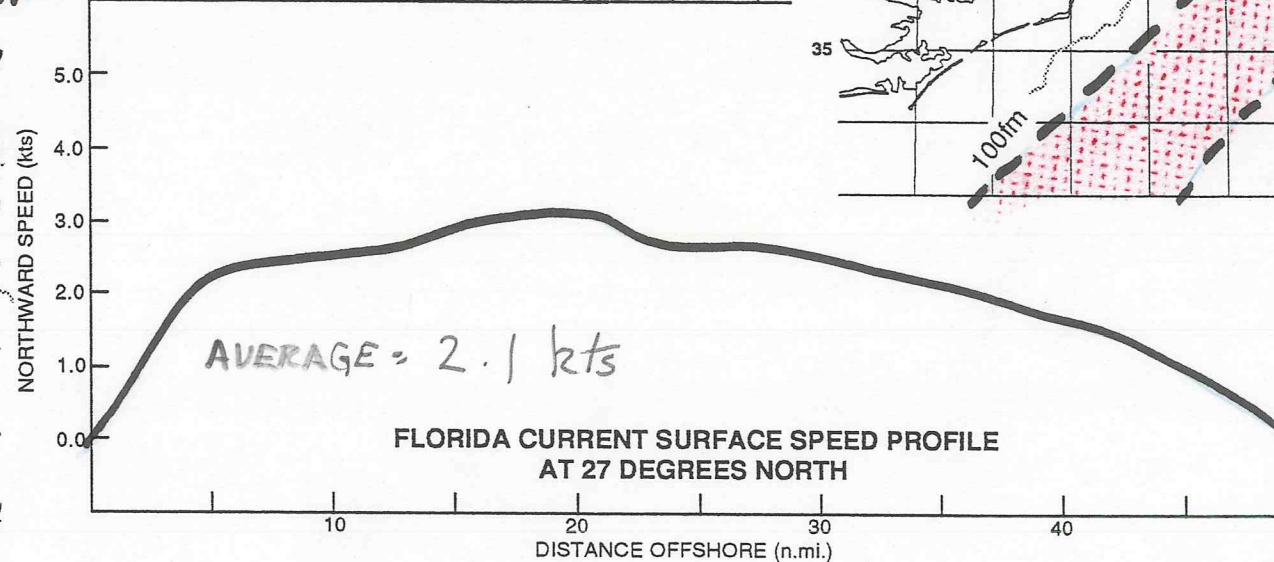
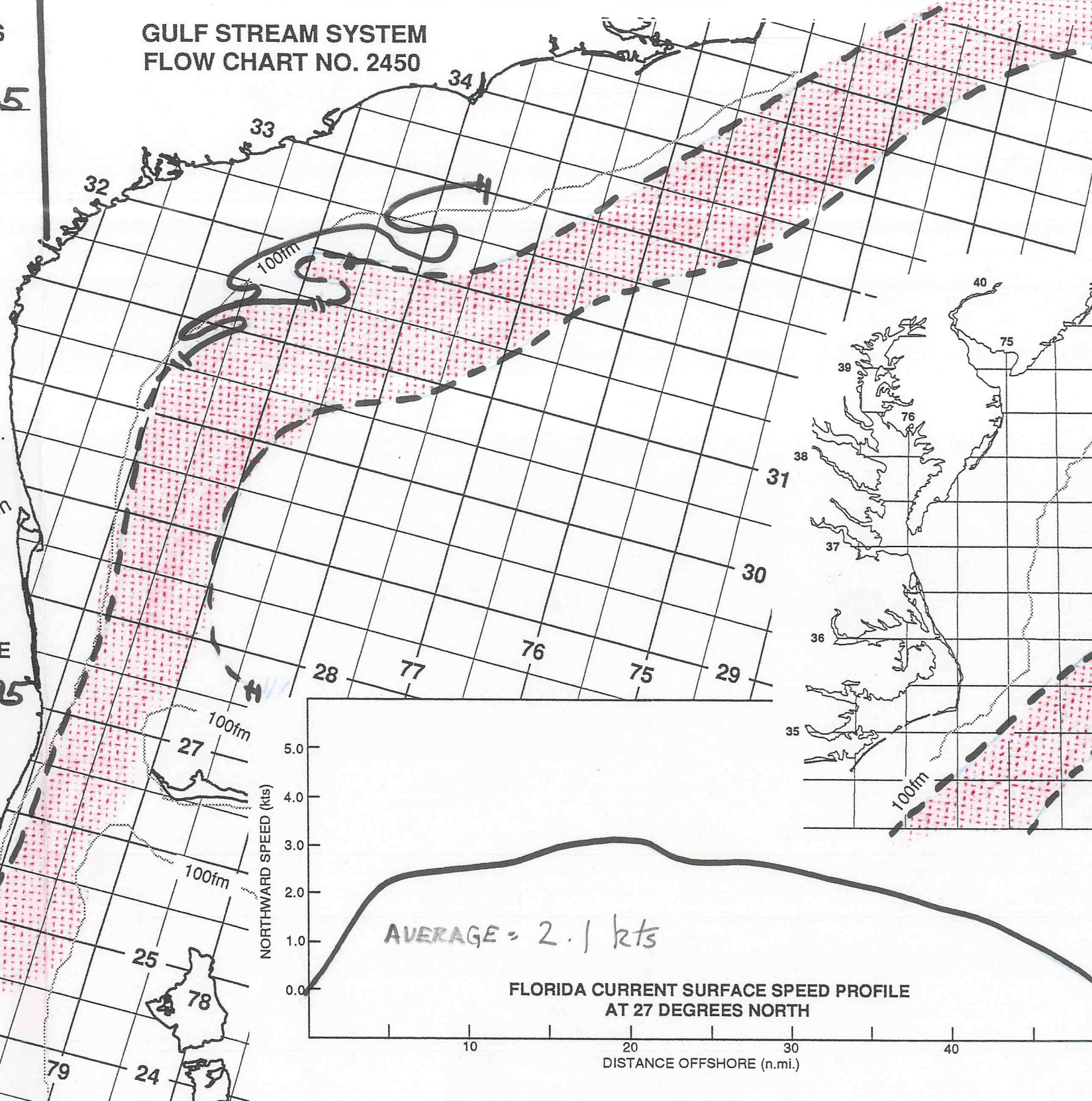
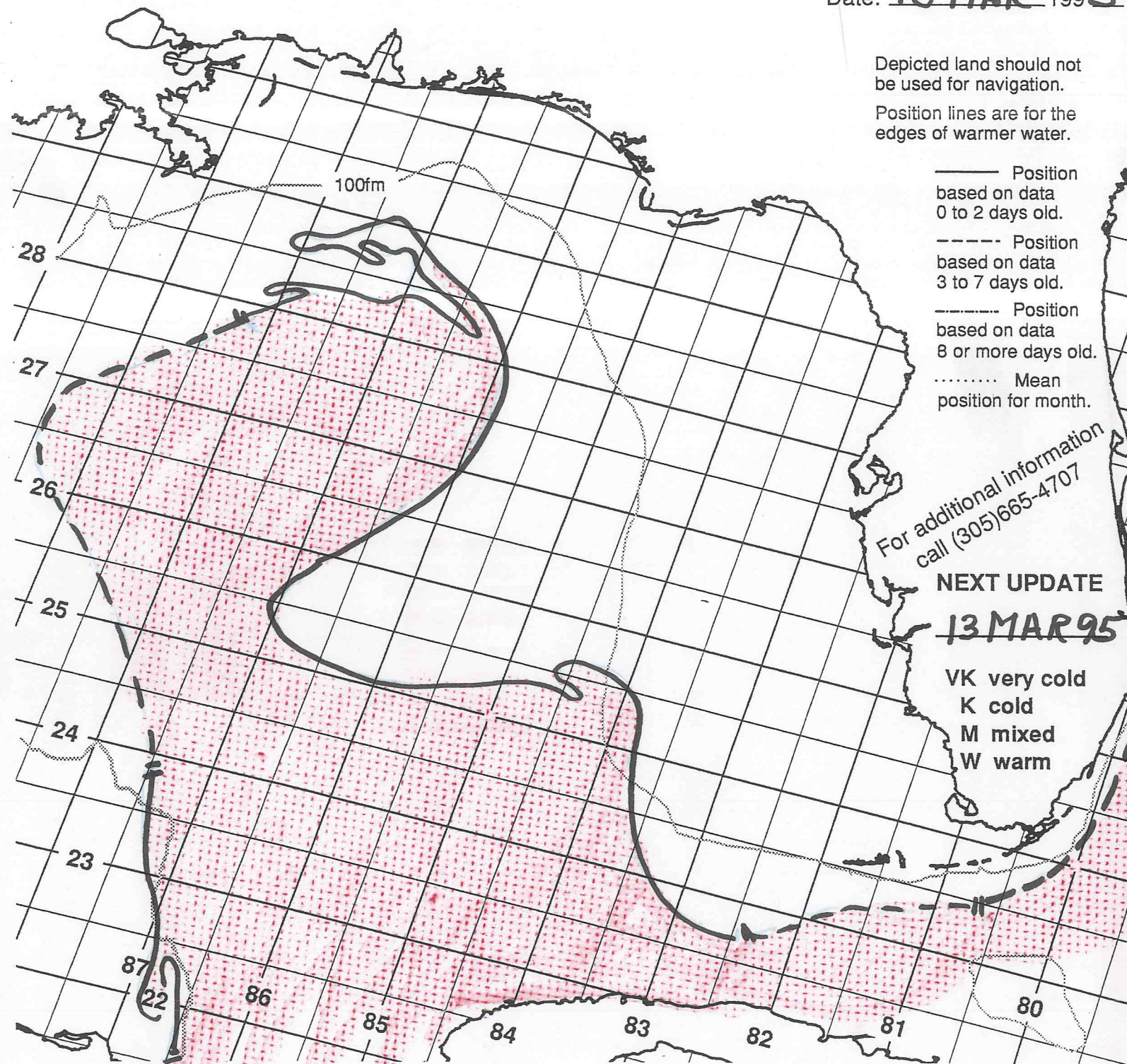
- Position based on data 0 to 2 days old.
- - - - Position based on data 3 to 7 days old.
- Position based on data 8 or more days old.
- Mean position for month.

For additional information call (305)665-4707

NEXT UPDATE

13 MAR 95

VK very cold
K cold
M mixed
W warm



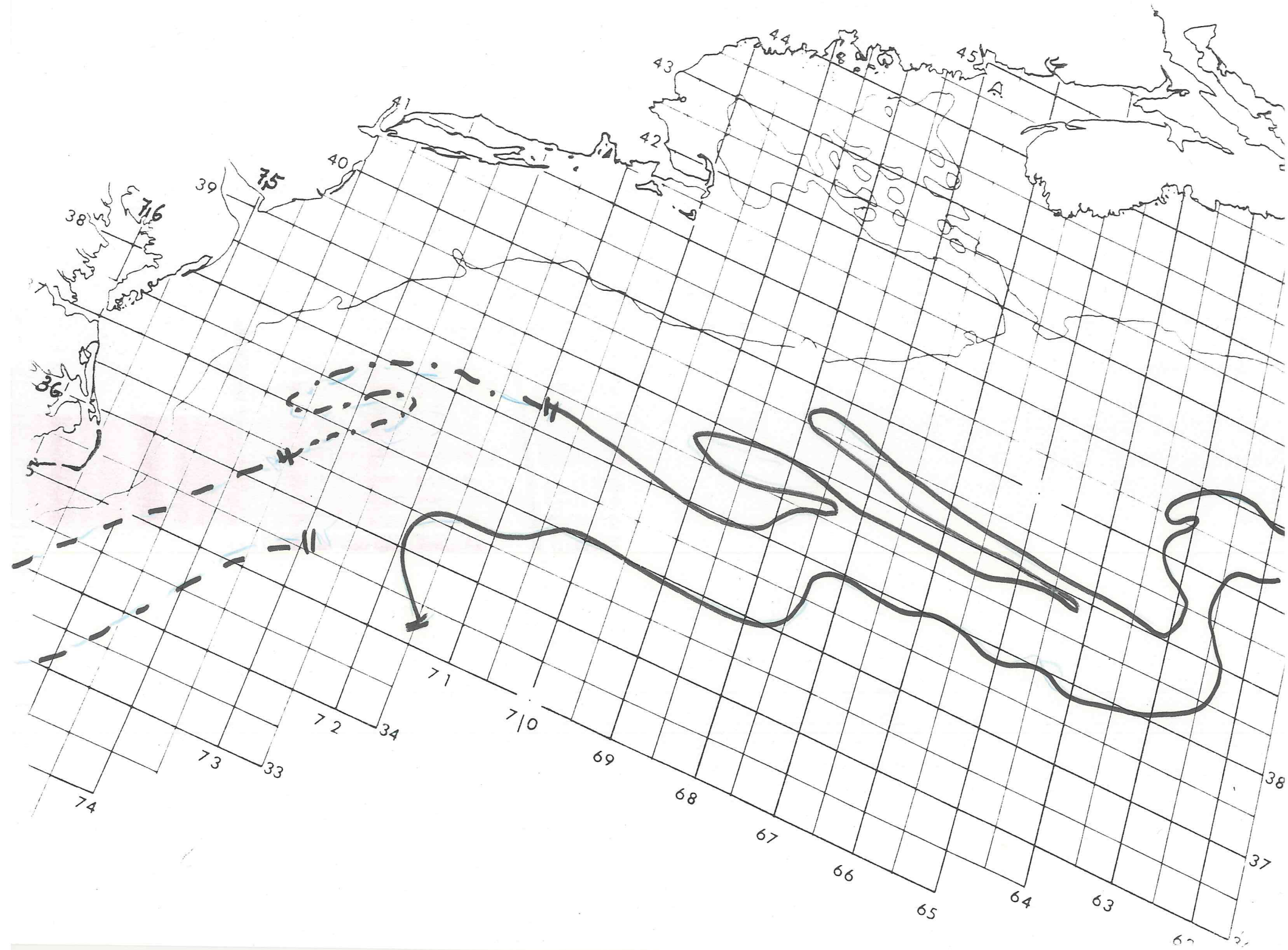
GULF STREAM WALL BULLETIN

LOOP CURRENT BULLETIN



MIAMI STOC ANALYSIS OF THE GULF STREAM, 10 MAR 1995

PART D



**GULF STREAM SYSTEM
FLOW CHART NO. 2450**

NOAA Miami SFSS

**GULF STREAM SYSTEM
FLOW CHART NO. 2450**

Date: 13 MAR 1995

Depicted land should not be used for navigation.
Position lines are for the edges of warmer water.


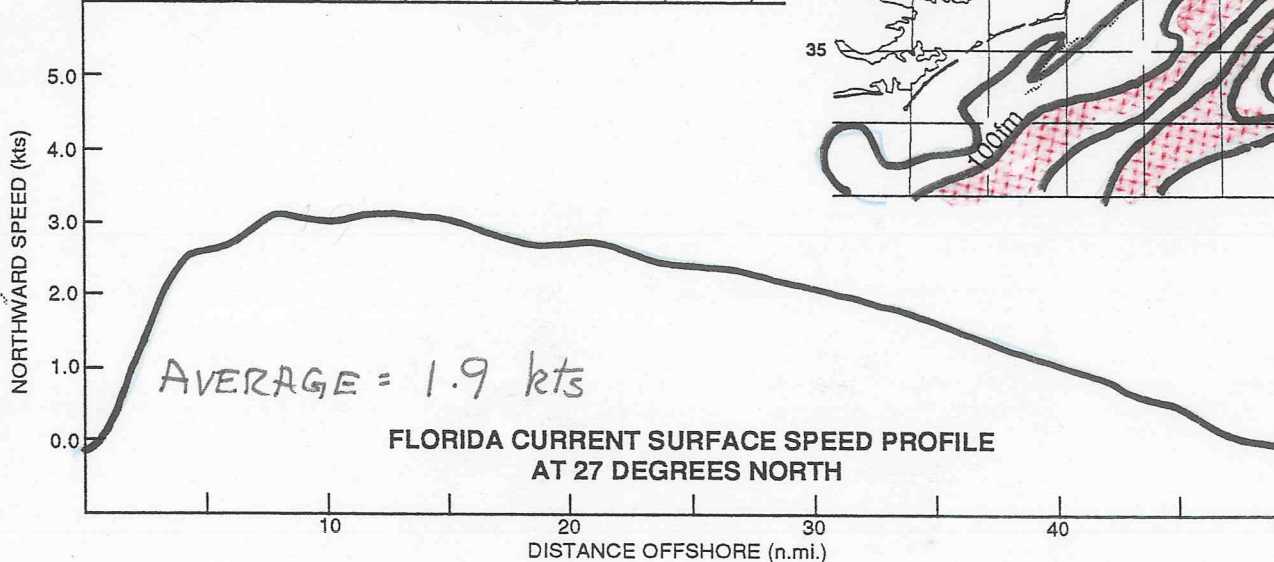
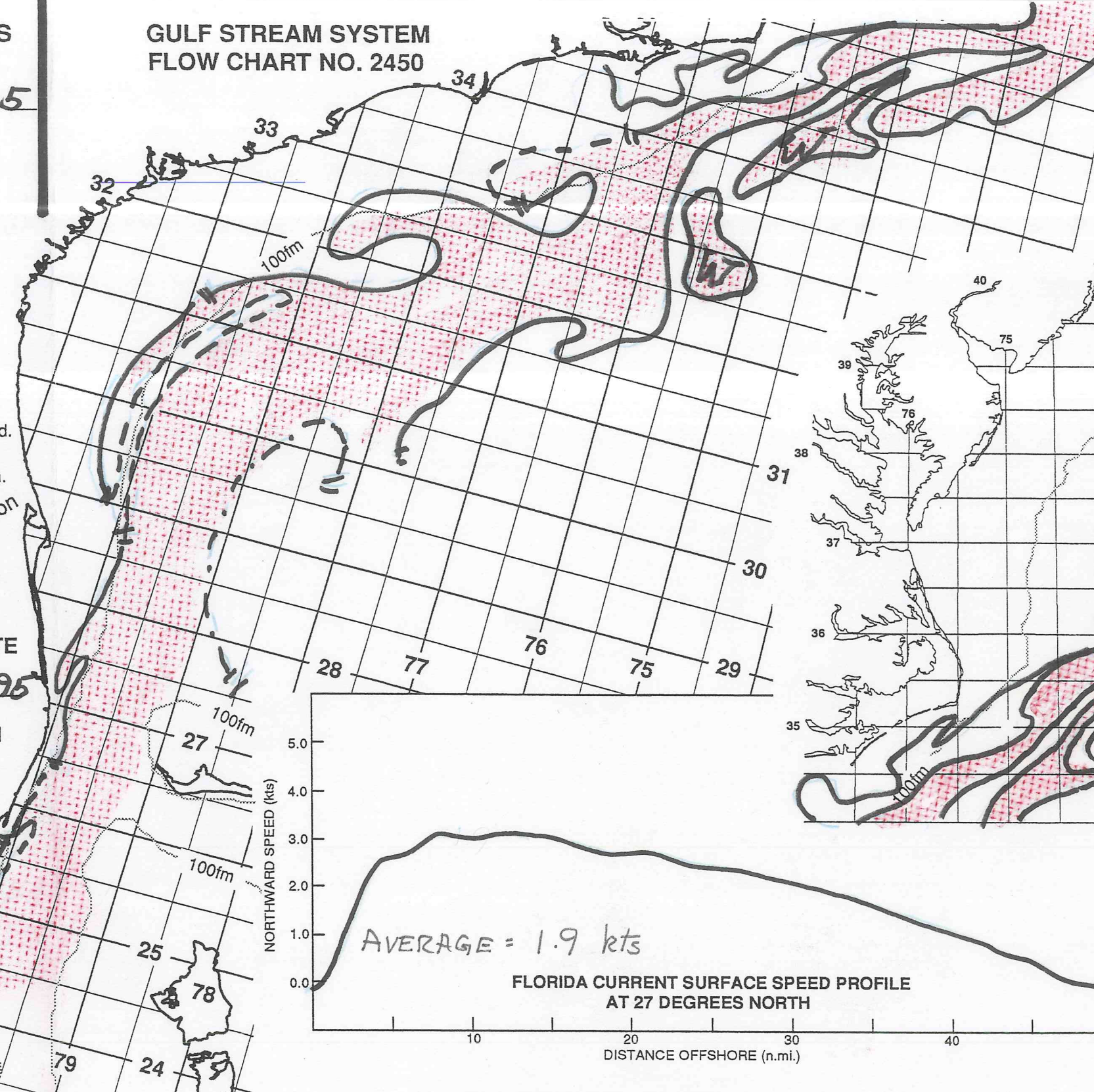
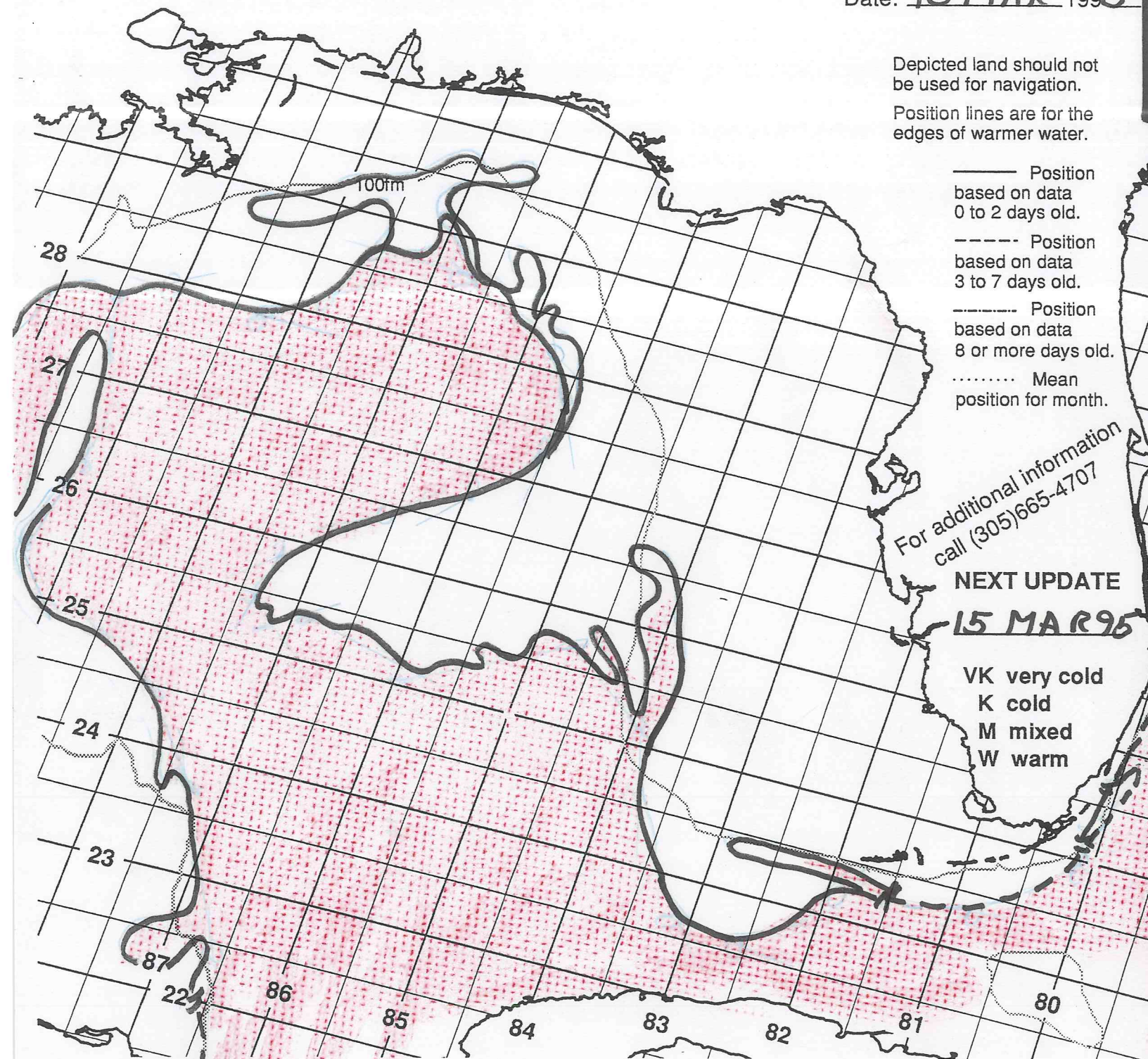
- Position based on data 0 to 2 days old.
- - - - Position based on data 3 to 7 days old.
- · - · - Position based on data 8 or more days old.
- Mean position for month.

For additional information call (305)665-4707

NEXT UPDATE

15 MAR 95

VK very cold
K cold
M mixed
W warm



GULF STREAM WALL BULLETIN

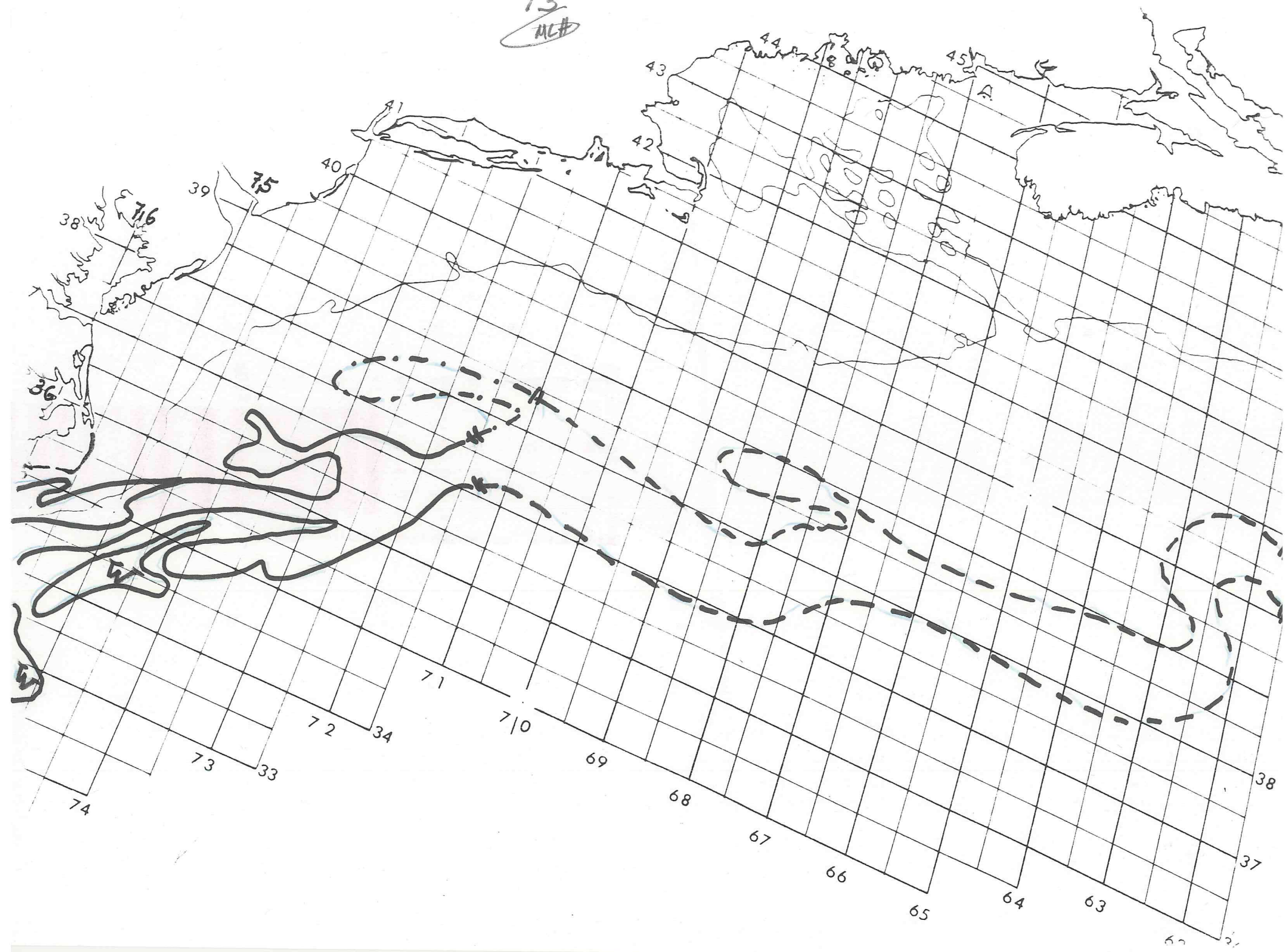
LOOP CURRENT BULLETIN

215/864	225/866	237/872	245/880	248/885	249/890	254/893	262/892	272/892
277/895	279/891	279/882	282/878	287/876	287/867	281/857	278/855	273/855
268/860	264/866	258/872	254/874	253/871	254/869	252/868	258/847	254/833
246/837	237/831	236/826	243/819	244/808	249/801	260/798		

~~18~~ MAR 1995

PART D

13
MLH



**GULF STREAM SYSTEM
FLOW CHART NO. 2450**

NOAA Miami SFSS

**GULF STREAM SYSTEM
FLOW CHART NO. 2450**

Date: 15 MARCH 1995

Depicted land should not be used for navigation.
Position lines are for the edges of warmer water.

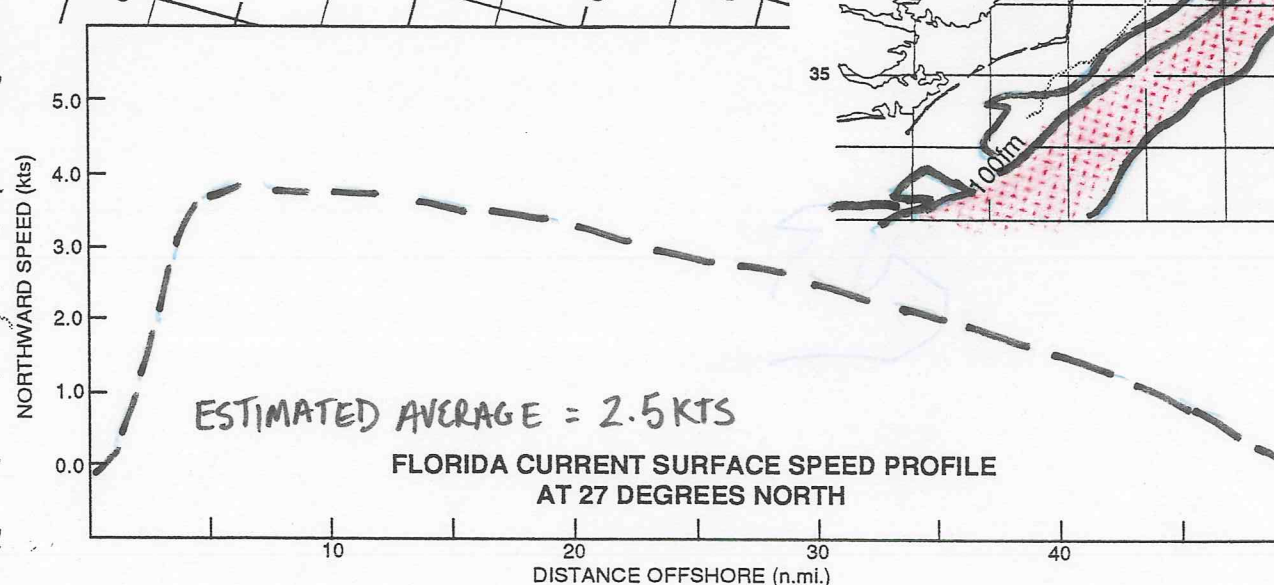
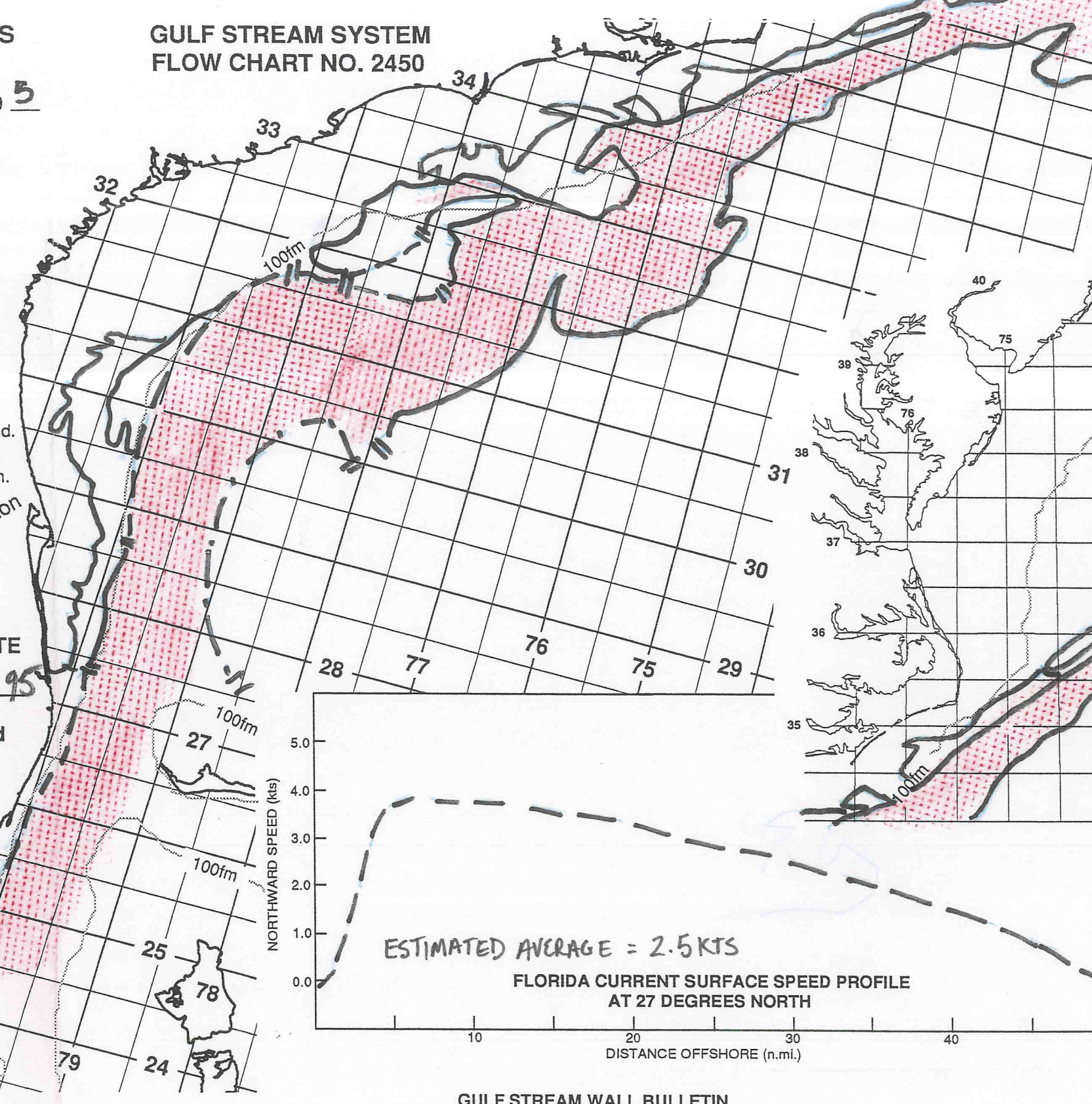
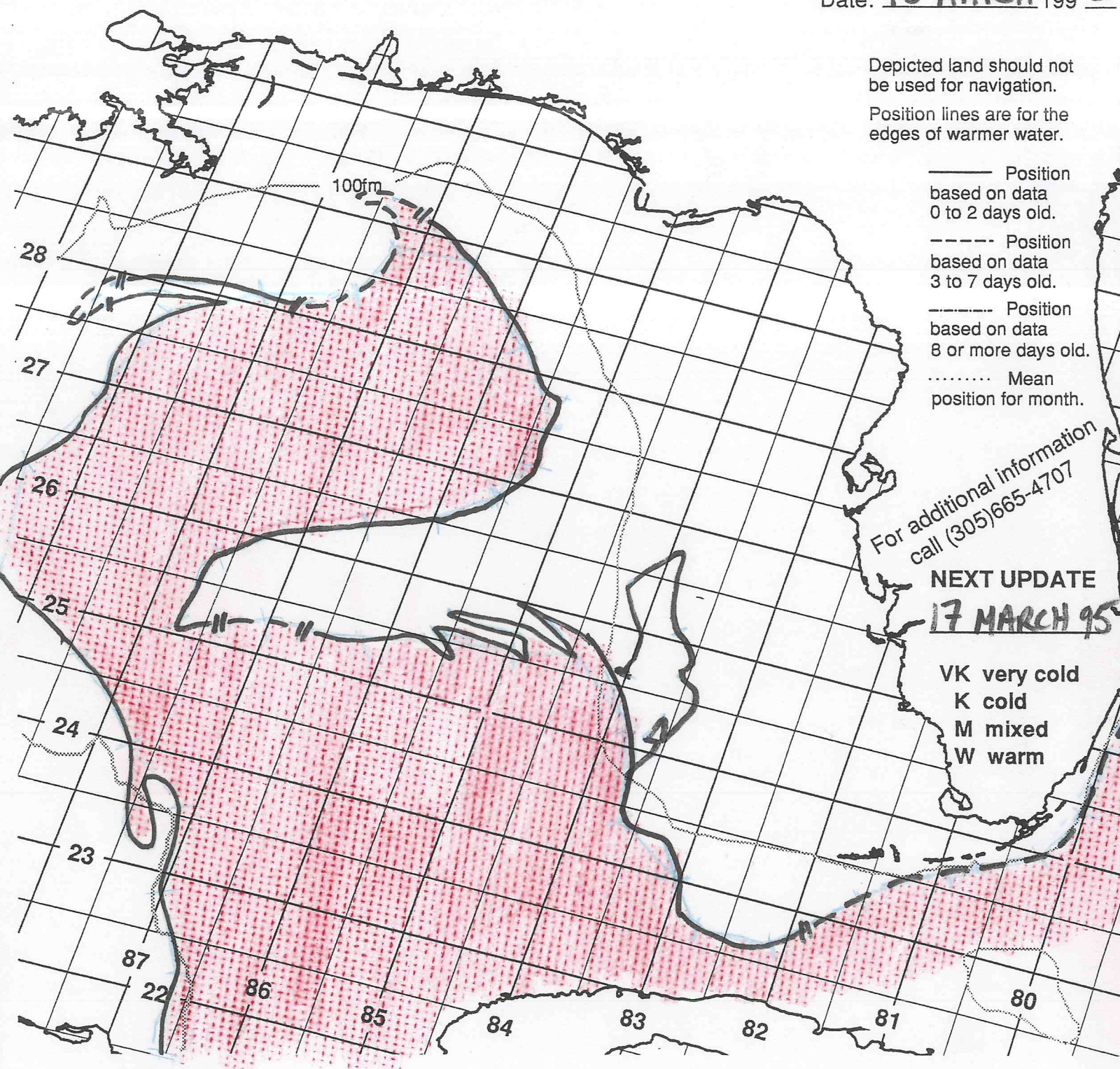
- Position based on data 0 to 2 days old.
- - - - Position based on data 3 to 7 days old.
- · - · Position based on data 8 or more days old.
- Mean position for month.

For additional information call (305)665-4707

NEXT UPDATE

17 MARCH 95


VK very cold
K cold
M mixed
W warm



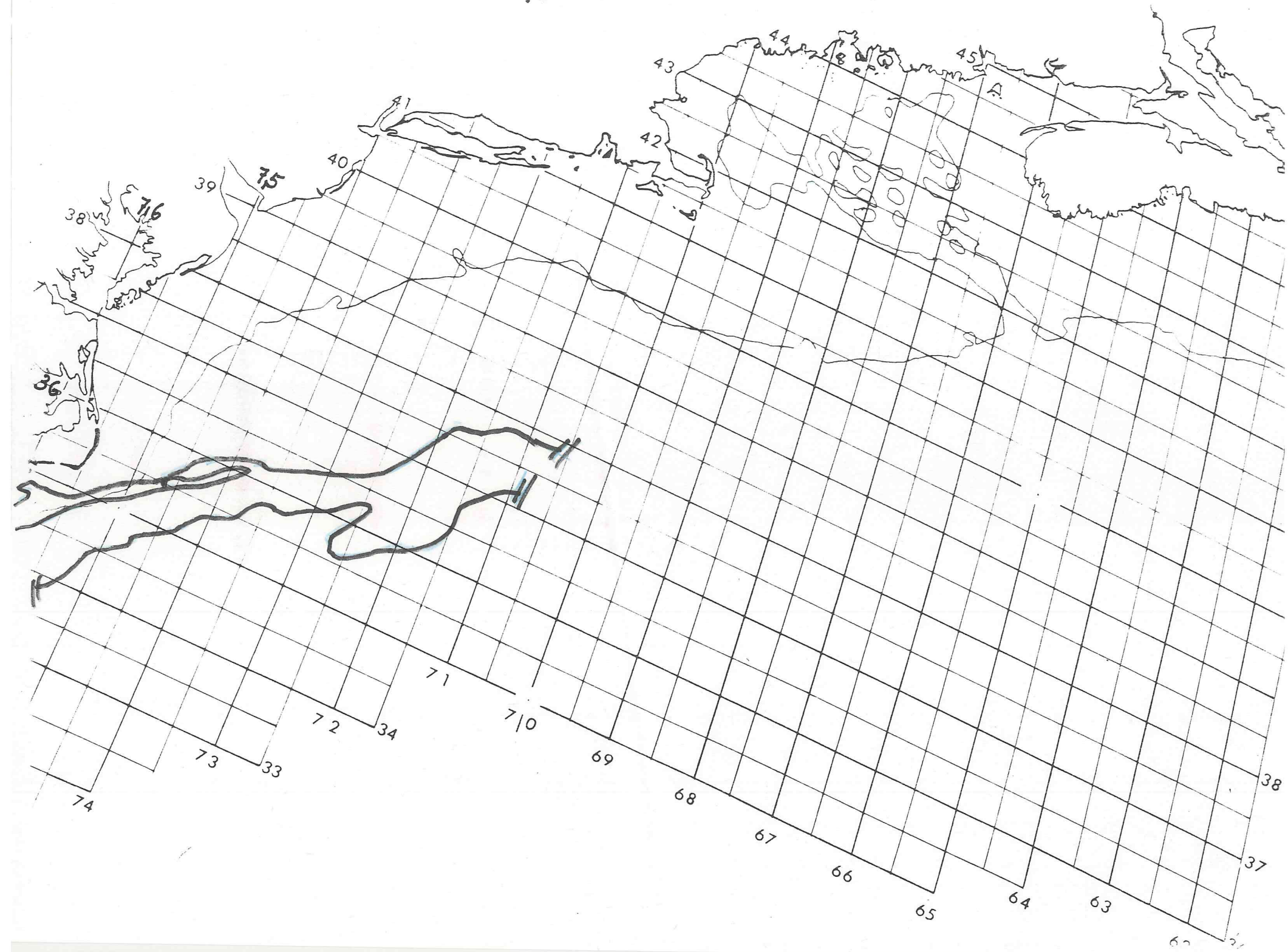
GULF STREAM WALL BULLETIN

LOOP CURRENT BULLETIN

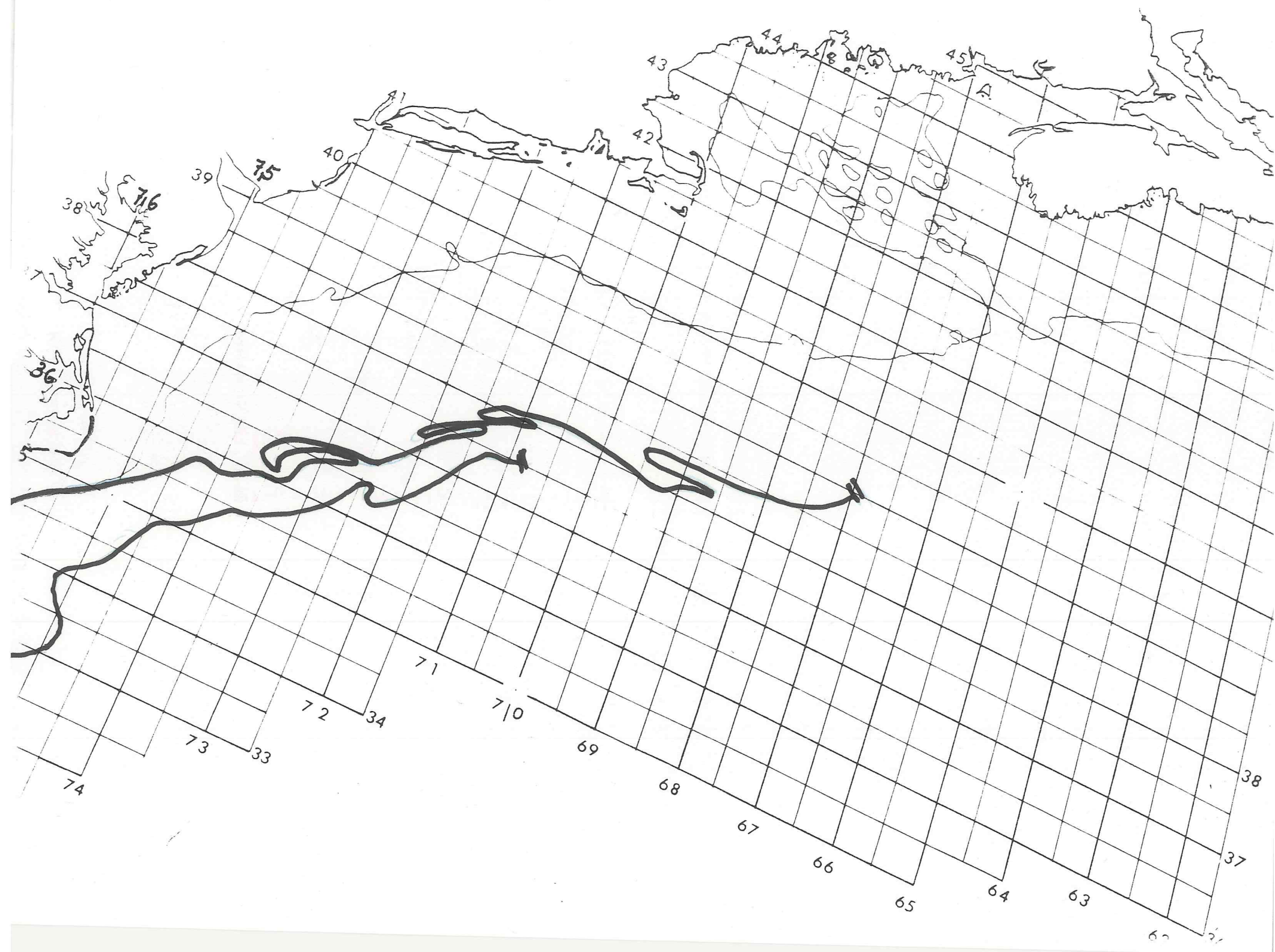
215/865	222/867	228/870	236/871	240/877	247/885	252/894	262/895	269/899
278/888	281/882	283/874	288/873	288/865	282/858	276/854	268/856	265/866
262/870	257/876	251/877	253/870	253/861	256/851	257/845	251/839	244/836
237/829	236/821	245/812	250/802	255/800	260/800			



MIAMI STOC ANALYSIS OF THE GULF STREAM 15 MARCH 1995 PART D



17 MAR 1995



**GULF STREAM SYSTEM
FLOW CHART NO. 2450**

NOAA Miami SFSS

**GULF STREAM SYSTEM
FLOW CHART NO. 2450**

Date: **20 MAR 1995**

Depicted land should not be used for navigation.
Position lines are for the edges of warmer water.

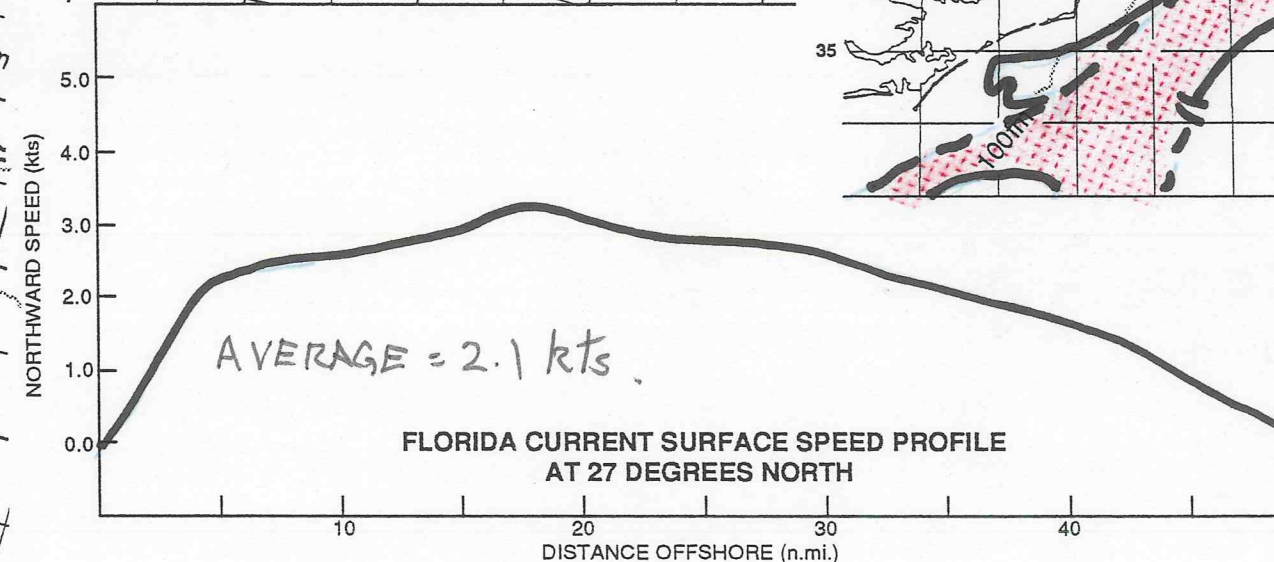
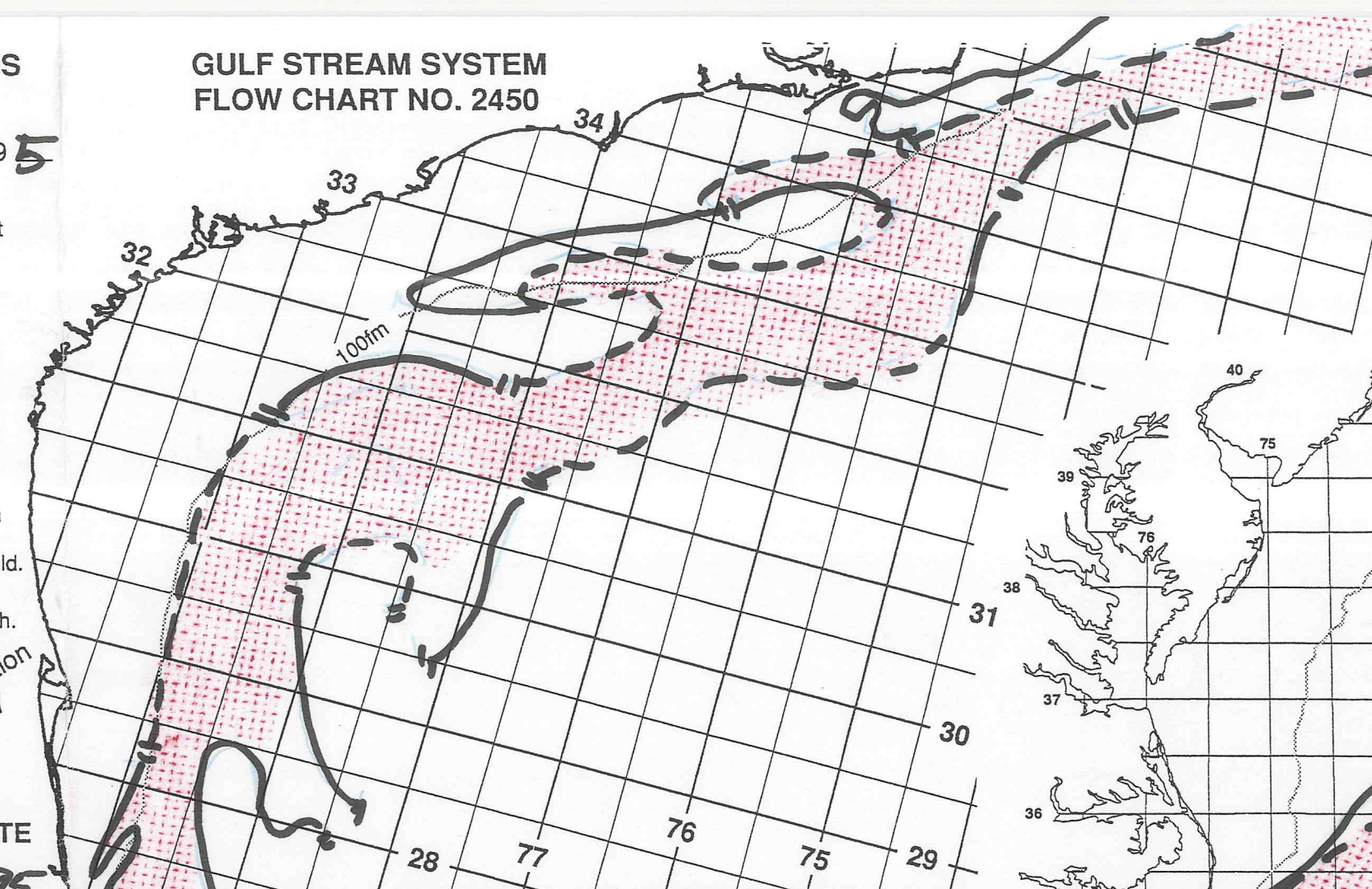
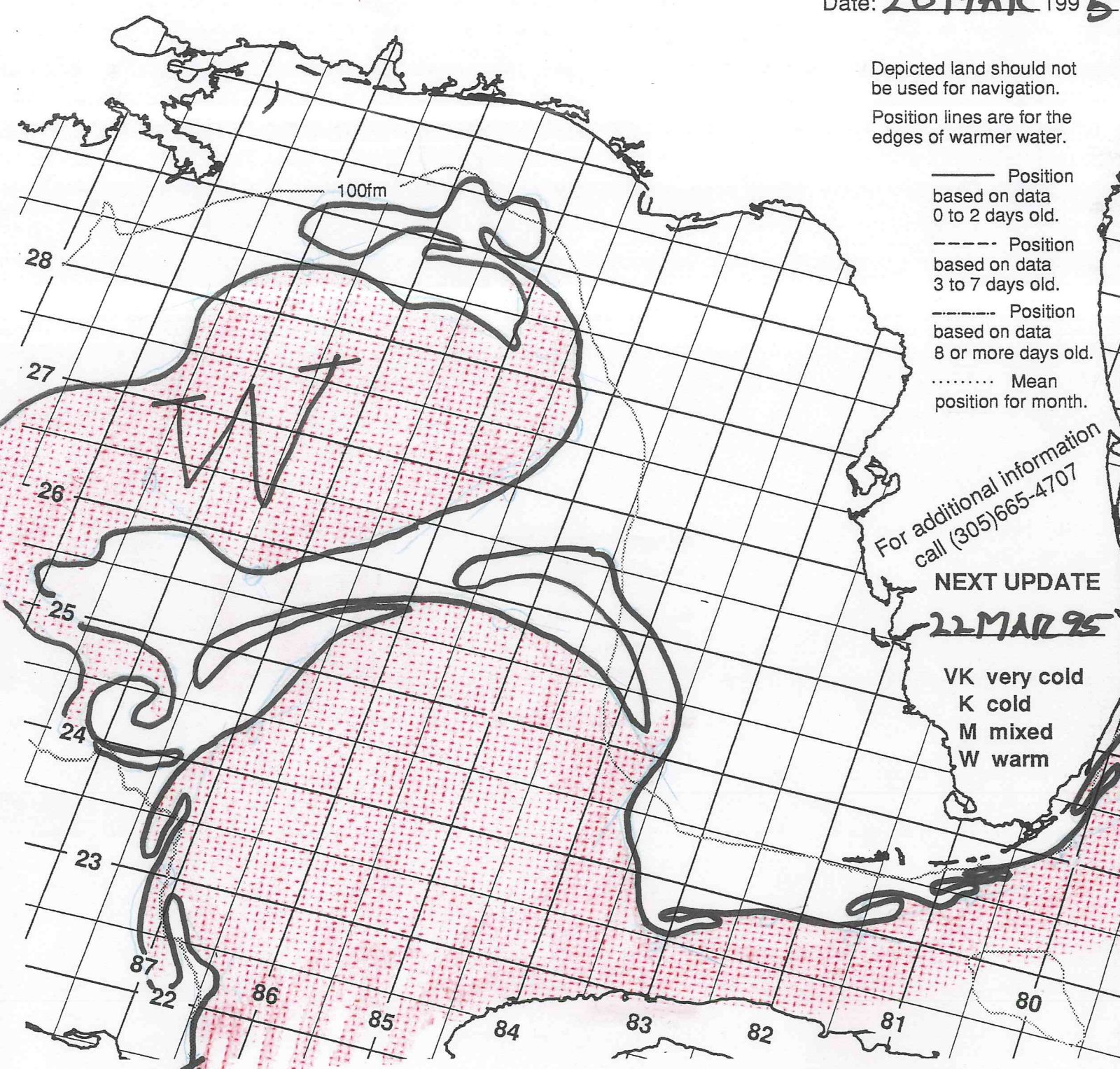
- Position based on data 0 to 2 days old.
- - - - Position based on data 3 to 7 days old.
- - - - Position based on data 8 or more days old.
- Mean position for month.

For additional information call (305)665-4707

NEXT UPDATE

22 MAR 95

VK very cold
K cold
M mixed
W warm



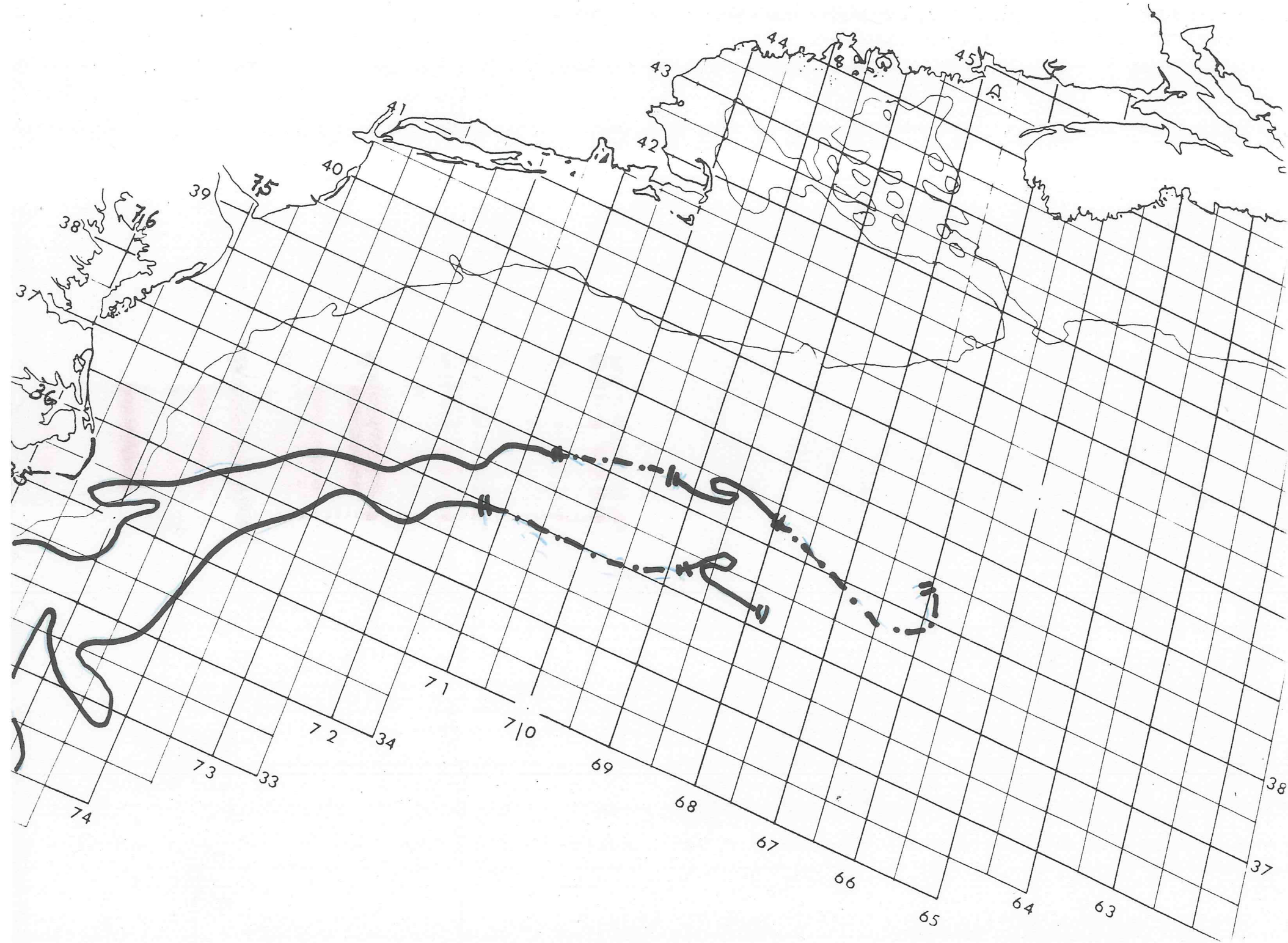
GULF STREAM WALL BULLETIN

LOOP CURRENT BULLETIN

215/864	220/865	223/864	230/871	242/871	245/868	252/865	259/857	259/85	
256/843	250/836	245/837	236/832	235/830	239/822	240/815	245/807	251/80	
253/799	260/799	WM EDDY		BNDD BY		252/873	263/885	280/886	285/88
281/858	276/857	270/850	257/873						



MIAMI SFSS ANALYSIS OF THE GULF STREAM: 22 MAR 1995 PART B



**GULF STREAM SYSTEM
FLOW CHART NO. 2450**

NOAA Miami SFSS

**GULF STREAM SYSTEM
FLOW CHART NO. 2450**

Date: 24 MARCH 1995

Depicted land should not be used for navigation.
Position lines are for the edges of warmer water.

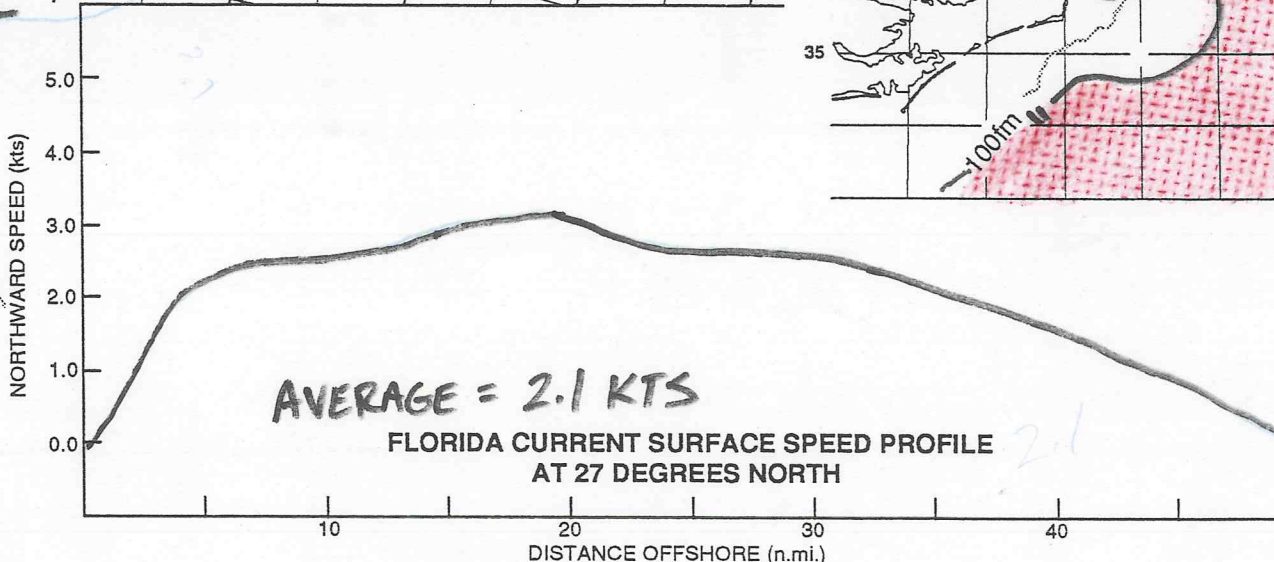
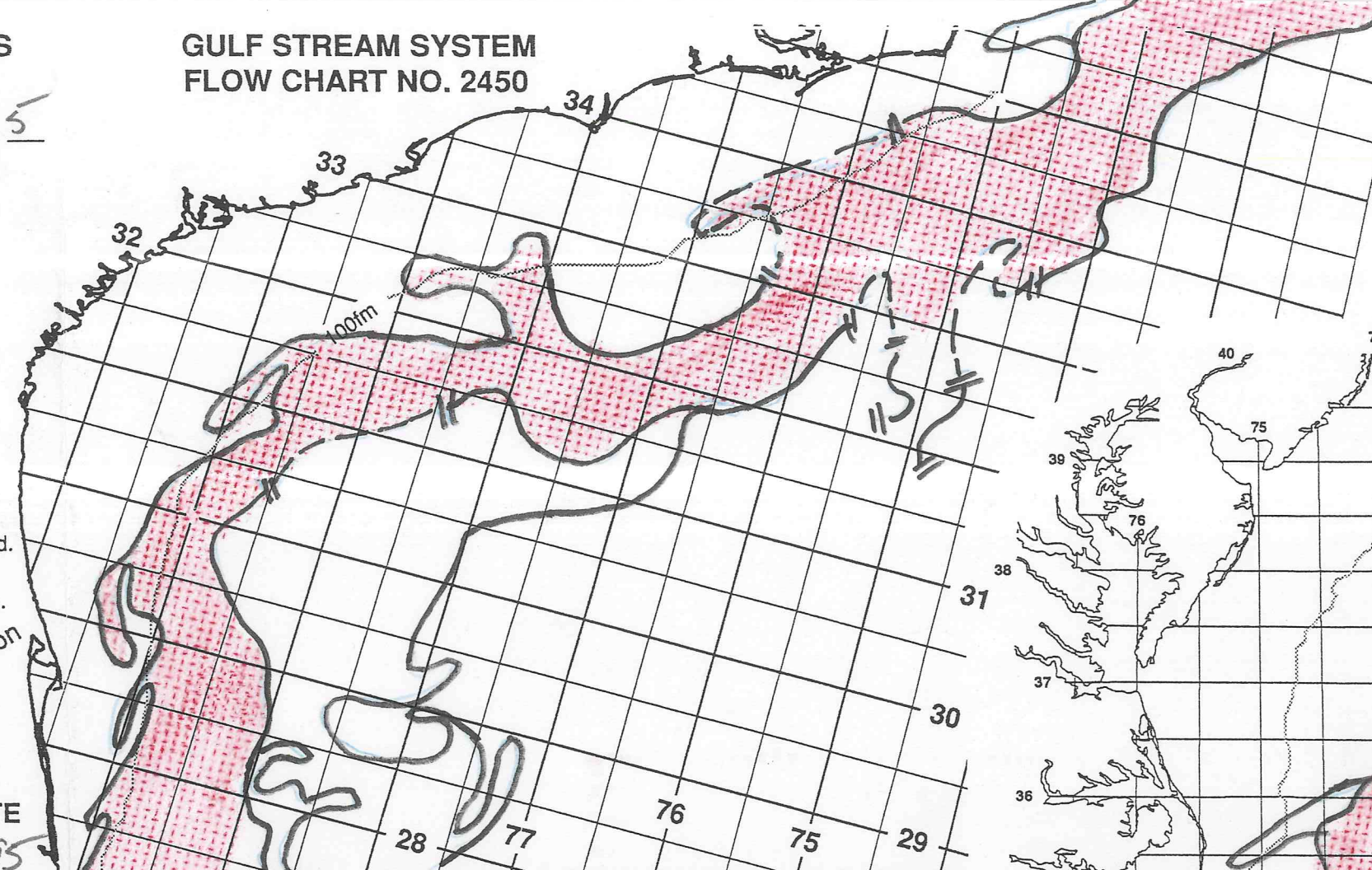
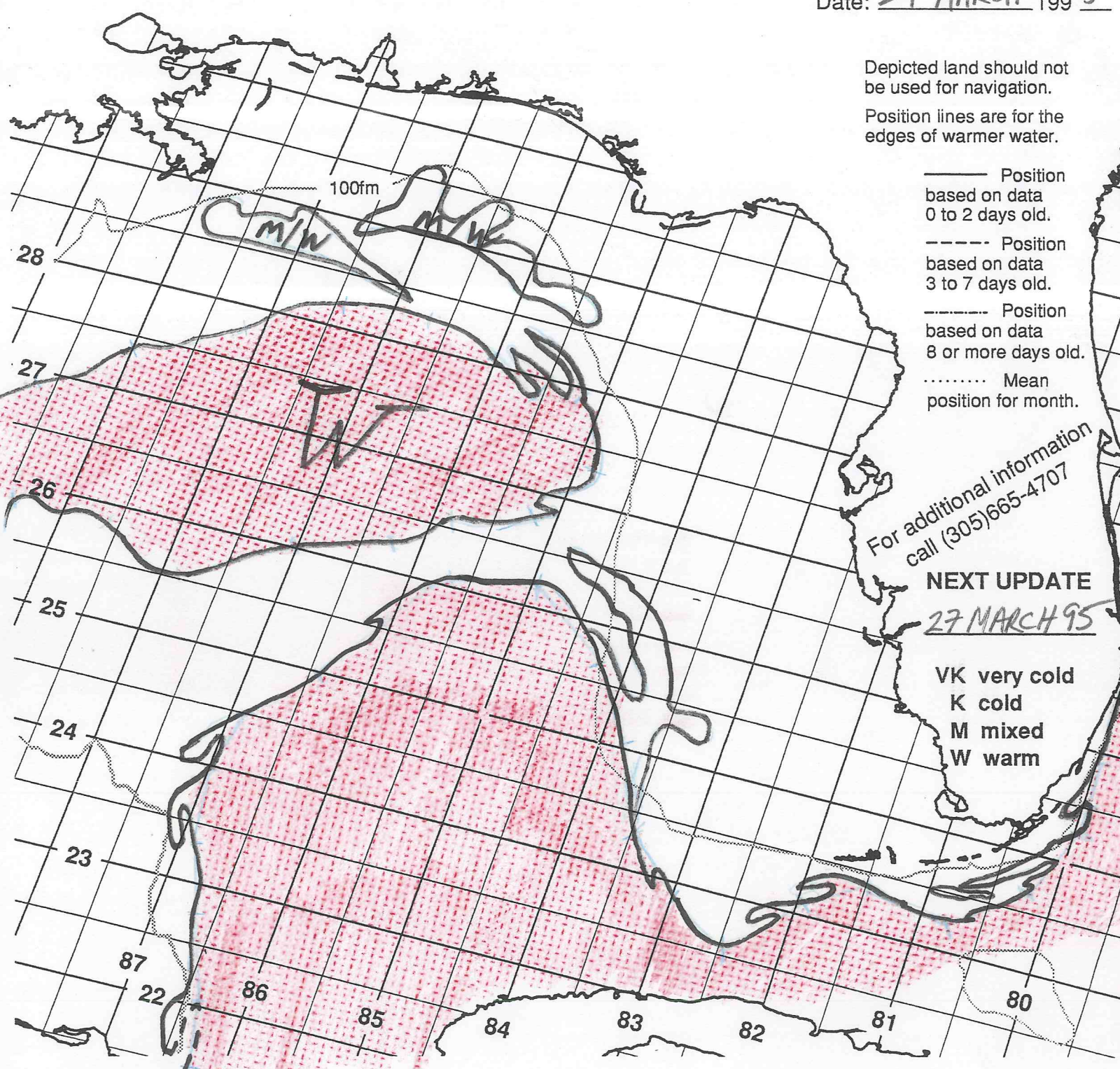
- Position based on data 0 to 2 days old.
- Position based on data 3 to 7 days old.
- Position based on data 8 or more days old.
- Mean position for month.

For additional information call (305)665-4707

NEXT UPDATE

27 MARCH 95


VK very cold
K cold
M mixed
W warm



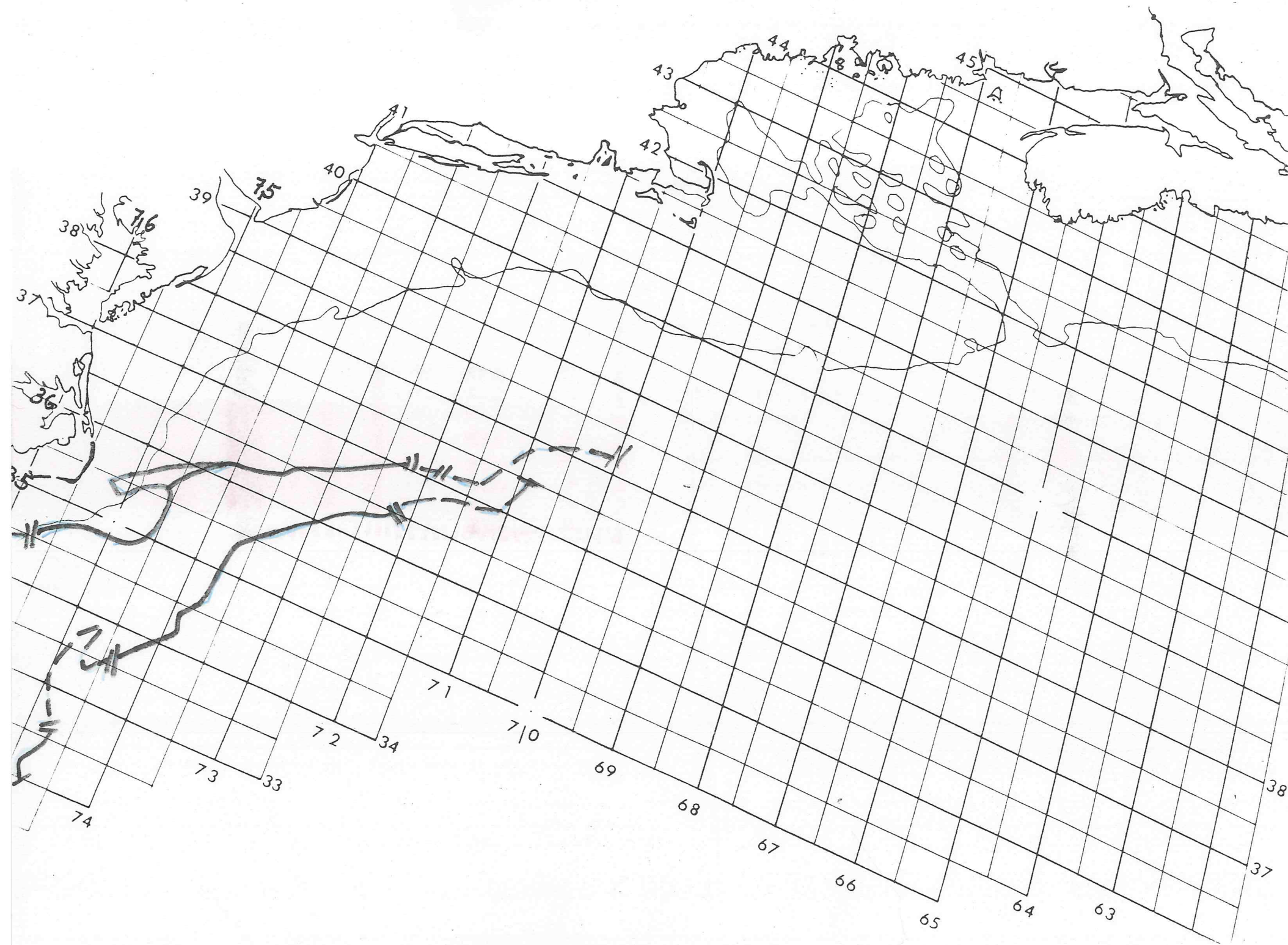
GULF STREAM WALL BULLETIN

LOOP CURRENT BULLETIN

215/863	220/864	227/867	233/869	240/870	245/869	250/864	255/861	261/856
262/850	257/843	250/838	243/835	239/830	236/825	241/819	244/815	243/807
247/803	253/798	260/800	WARM EDDY BNDD BY		260/870	256/878	258/886	258/894
269/896	274/896	278/888	282/874	282/864	278/856	279/851	270/850	265/859



MIAMI SFSS ANALYSIS OF THE GULF STREAM: MARCH 24 1995 PART B



**GULF STREAM SYSTEM
FLOW CHART NO. 2450**

NOAA Miami SFSS

**GULF STREAM SYSTEM
FLOW CHART NO. 2450**

Date: 27 MAR 1995

Depicted land should not be used for navigation.
Position lines are for the edges of warmer water.

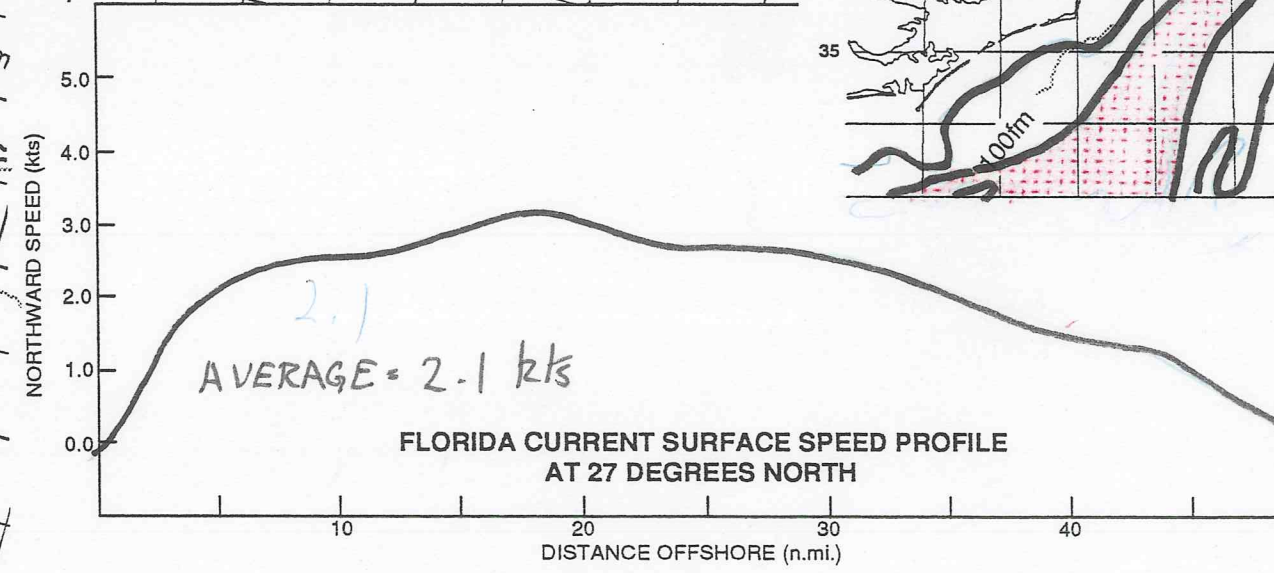
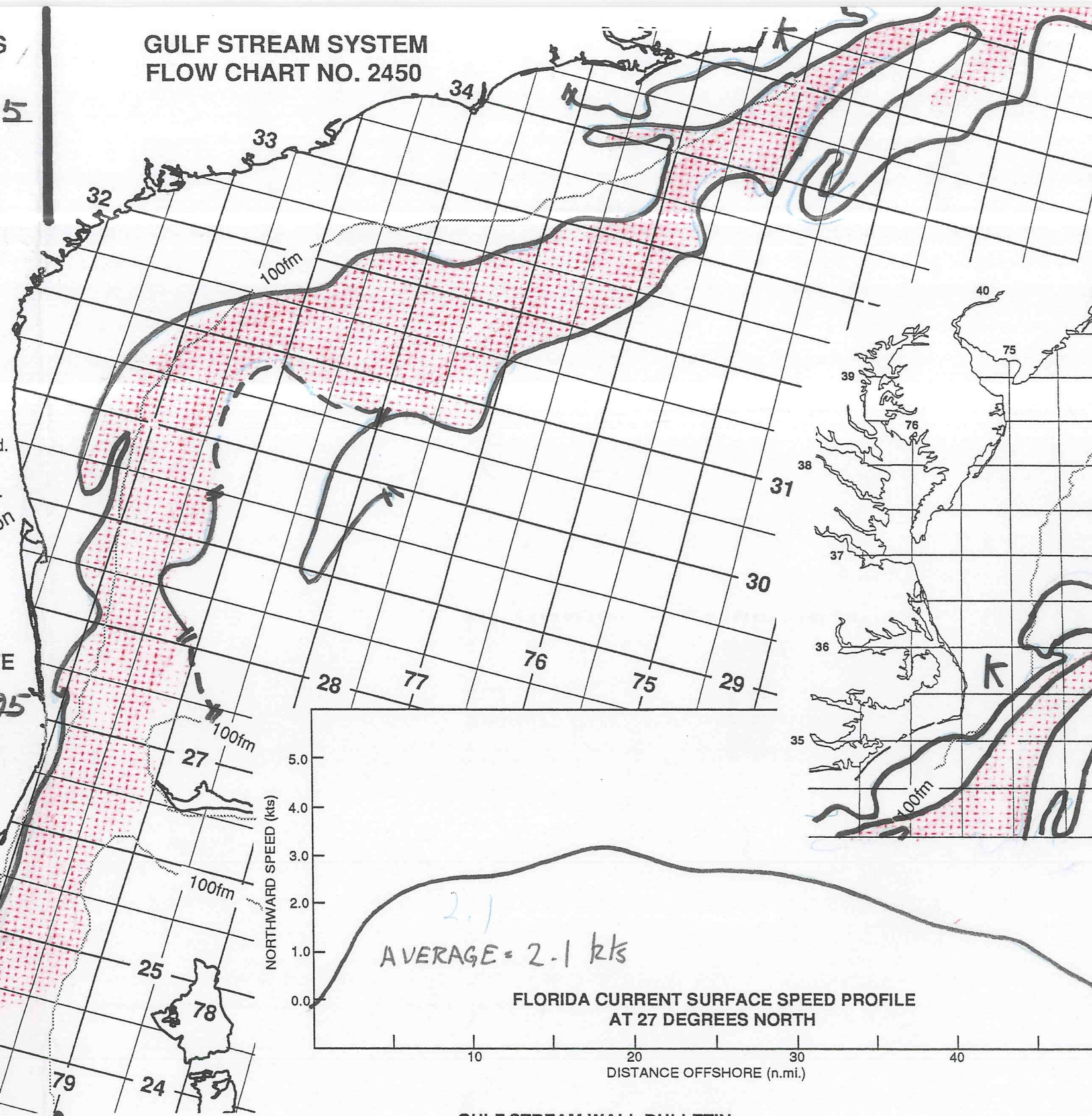
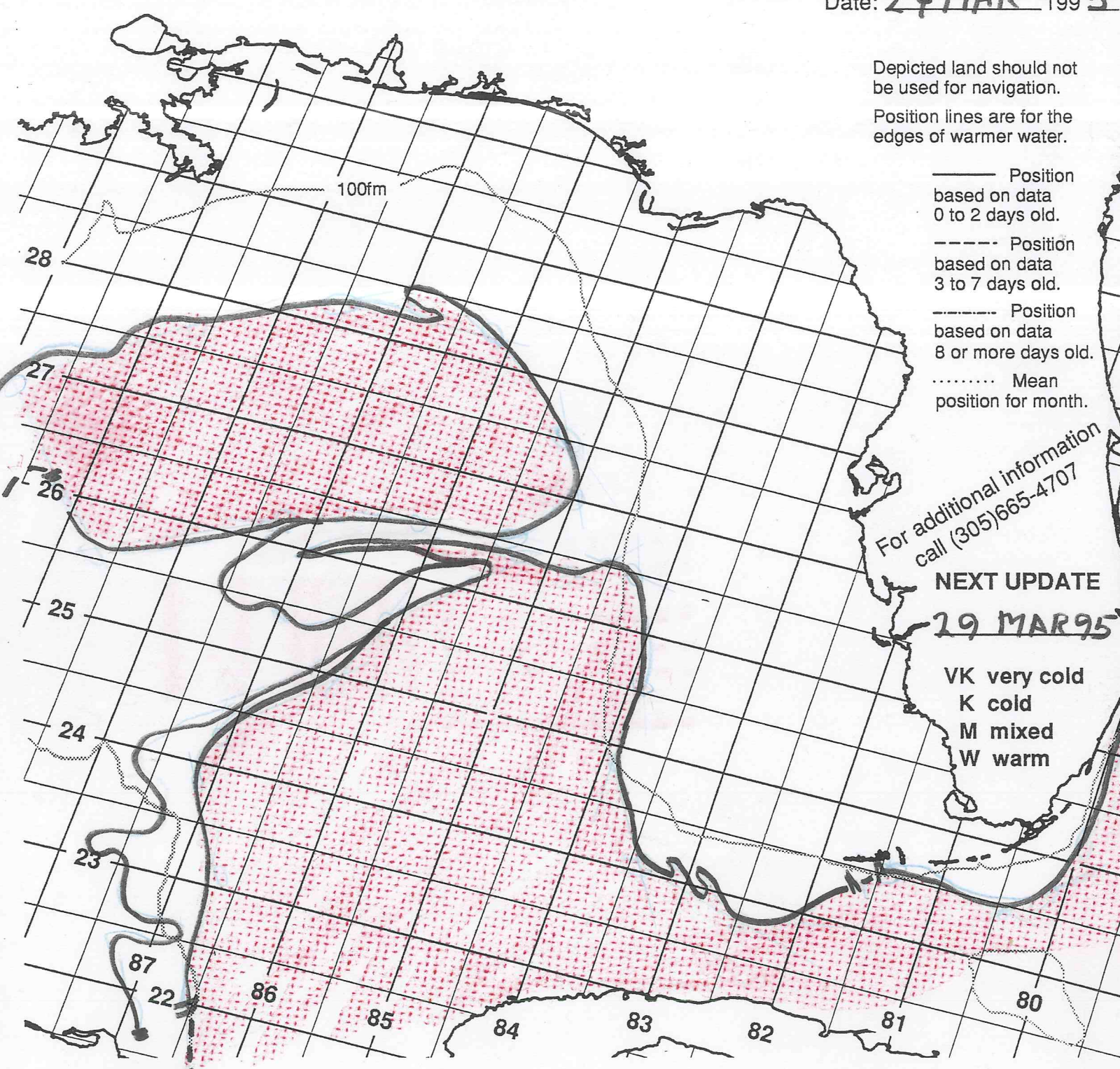
- Position based on data 0 to 2 days old.
- - - - Position based on data 3 to 7 days old.
- · - · - Position based on data 8 or more days old.
- Mean position for month.

For additional information call (305)665-4707

NEXT UPDATE

29 MAR 95

VK very cold
K cold
M mixed
W warm



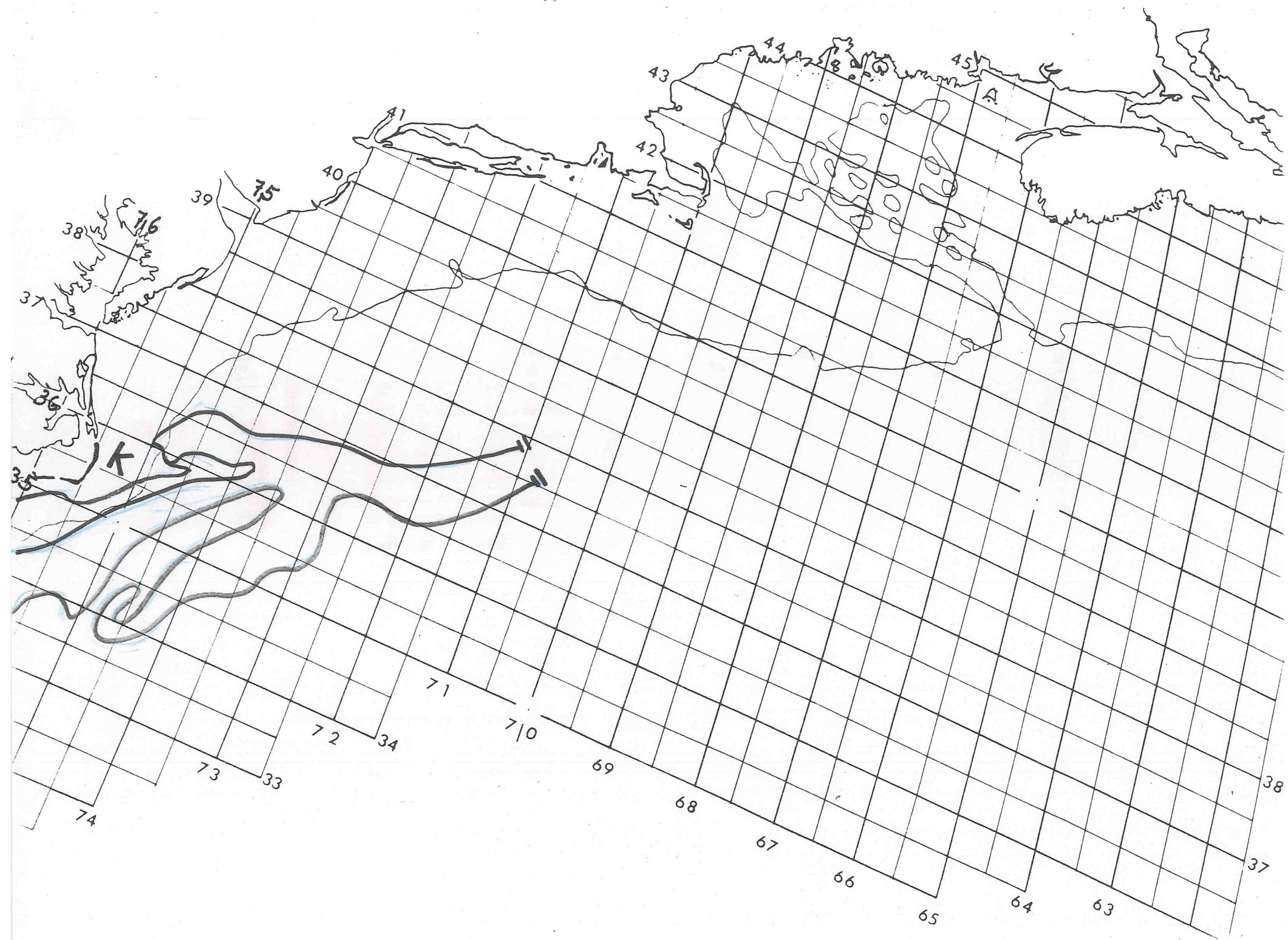
GULF STREAM WALL BULLETIN

LOOP CURRENT BULLETIN

215/863	222/866	232/867	238/871	243/871	250/864	256/861	264/853	264/84
265/845	265/843	256/839	249/839	241/834	228/825	239/822	245/815	245/81
247/802	252/800	260/800	WM EDDY BOUND BY 256/887		269/899	277/886	282/8	
283/861	275/863	270/850	266/854	265/862	262/868	256/887		



MIAMI SFSS ANALYSIS OF THE GULF STREAM: 27 MAR 1995 PART B



MIAMI SFSS ANALYSIS OF THE GULF STREAM: 31 MAR 1995 PART B

