

**GULF STREAM SYSTEM  
FLOW CHART NO. 2450**

**NOAA Miami SFSS**

**GULF STREAM SYSTEM  
FLOW CHART NO. 2450**

Date: **02 JUN 1995**

Depicted land should not be used for navigation.

Position lines are for the edges of warmer water.

———— Position based on data 0 to 2 days old.

- - - - - Position based on data 3 to 7 days old.

- · - · - · Position based on data 8 or more days old.

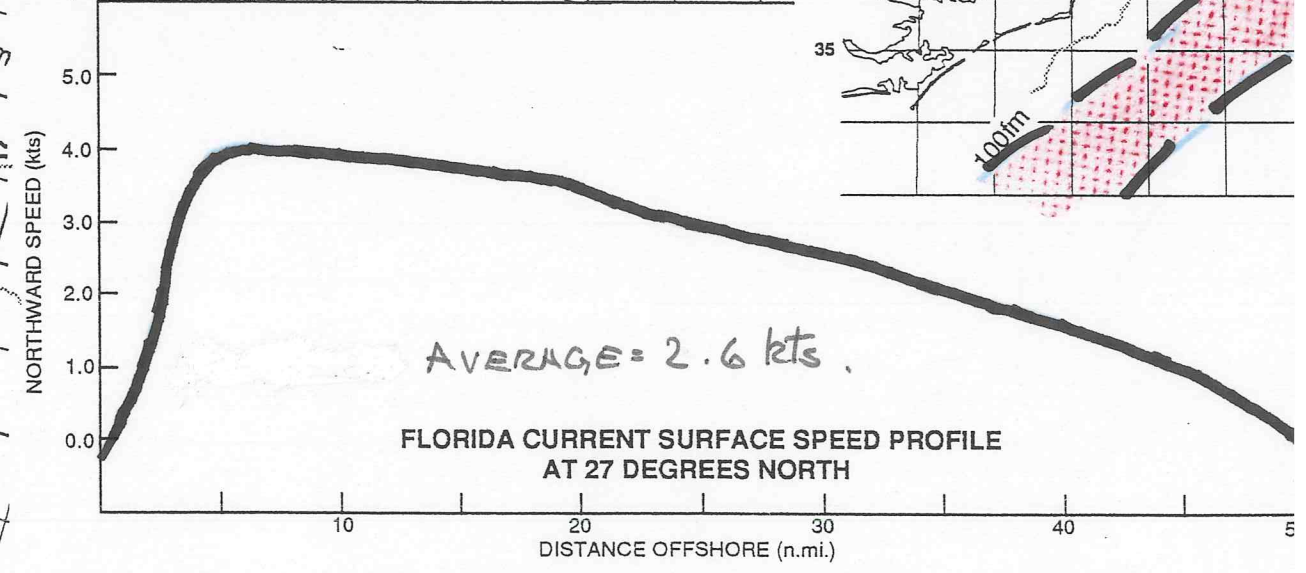
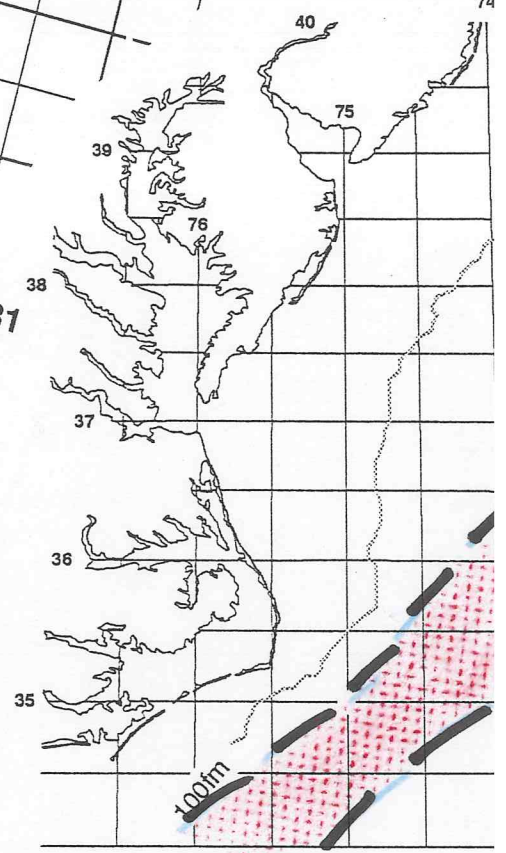
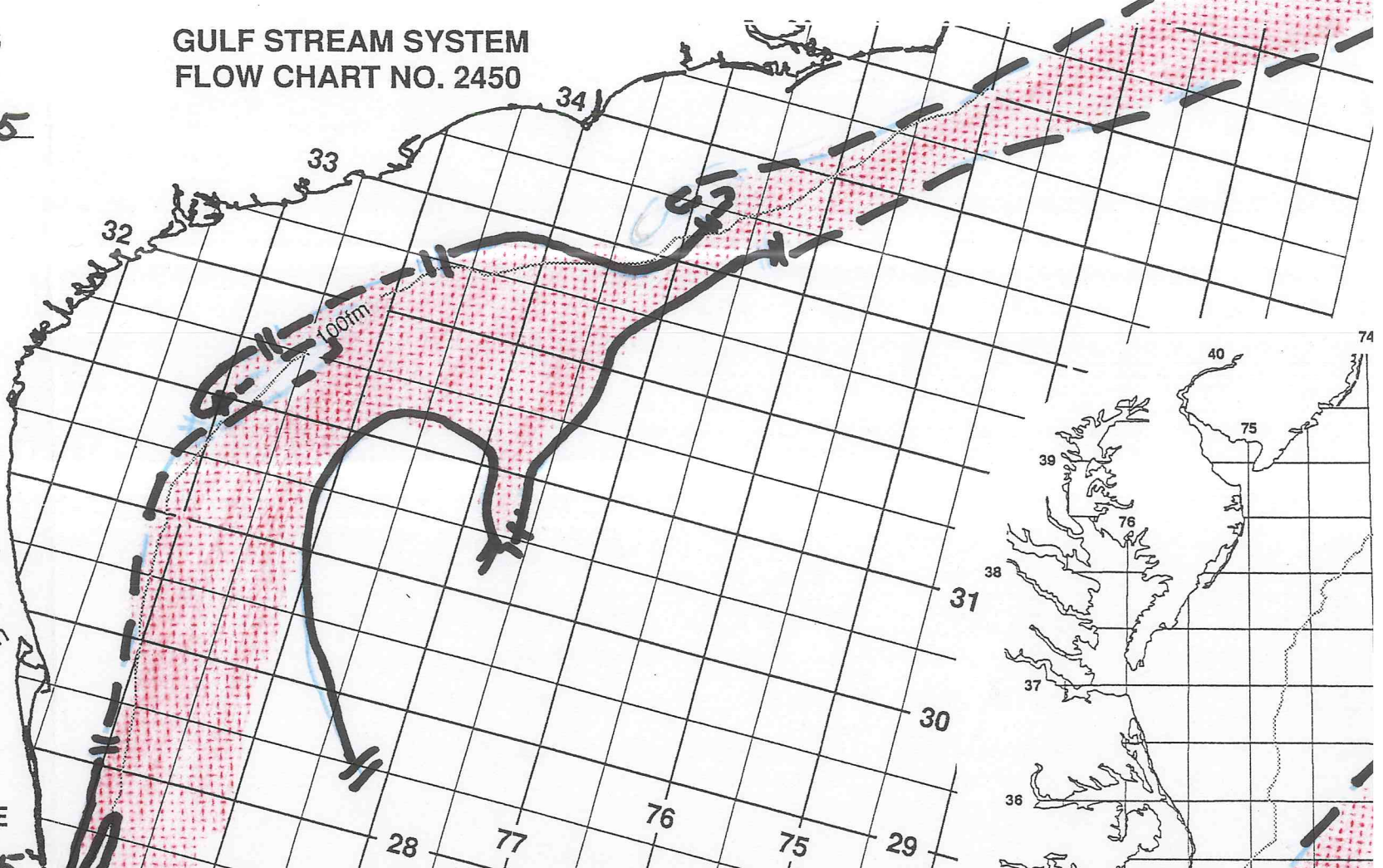
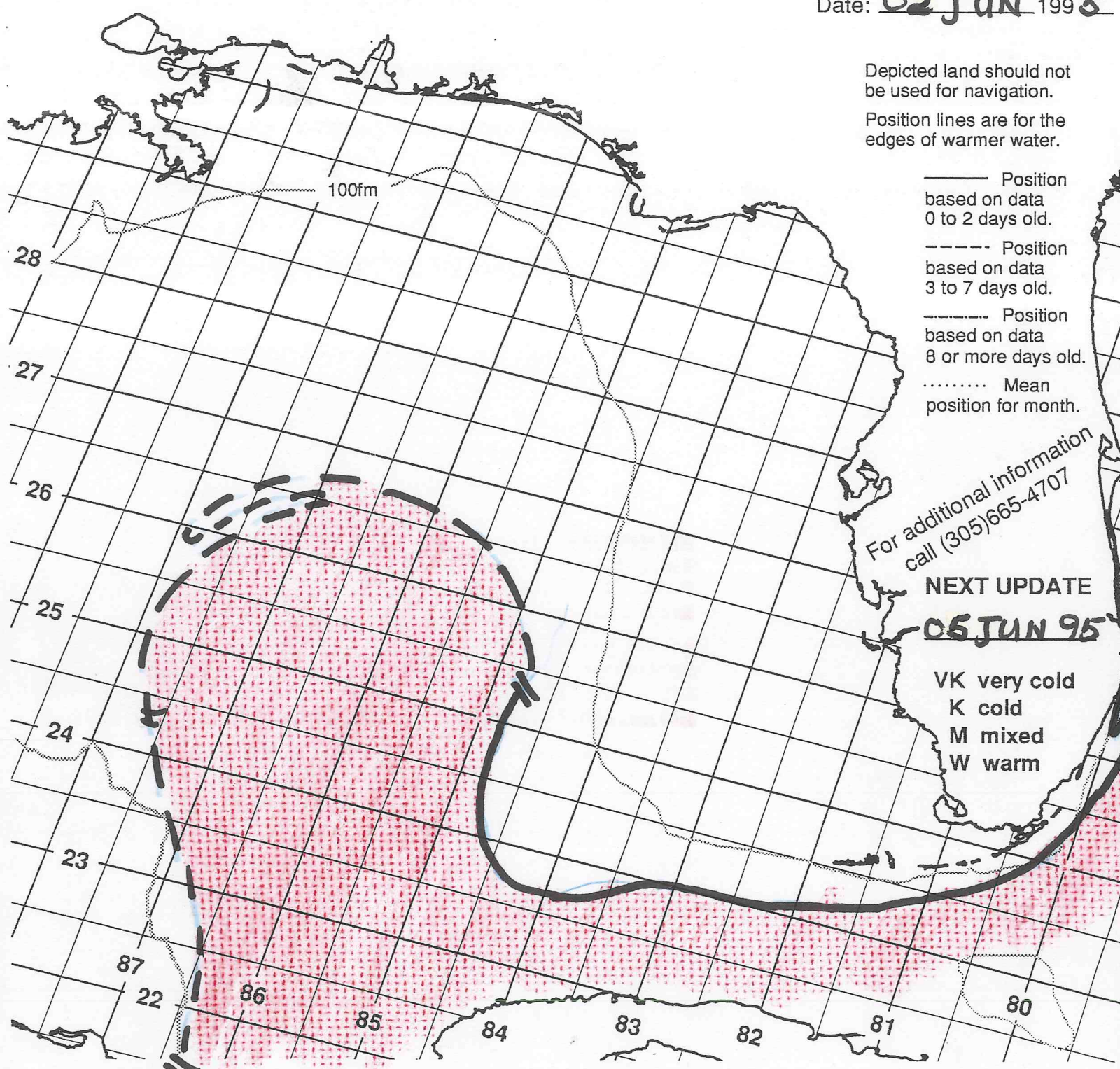
······· Mean position for month.

For additional information call (305)665-4707

NEXT UPDATE

**05 JUN 95**

VK very cold  
K cold  
M mixed  
W warm



GULF STREAM WALL BULLETIN

|  |  |  |  |  |  |  |  |  |  |  |  |  |  |  |
|--|--|--|--|--|--|--|--|--|--|--|--|--|--|--|
|  |  |  |  |  |  |  |  |  |  |  |  |  |  |  |
|  |  |  |  |  |  |  |  |  |  |  |  |  |  |  |
|  |  |  |  |  |  |  |  |  |  |  |  |  |  |  |
|  |  |  |  |  |  |  |  |  |  |  |  |  |  |  |
|  |  |  |  |  |  |  |  |  |  |  |  |  |  |  |
|  |  |  |  |  |  |  |  |  |  |  |  |  |  |  |
|  |  |  |  |  |  |  |  |  |  |  |  |  |  |  |
|  |  |  |  |  |  |  |  |  |  |  |  |  |  |  |
|  |  |  |  |  |  |  |  |  |  |  |  |  |  |  |
|  |  |  |  |  |  |  |  |  |  |  |  |  |  |  |

LOOP CURRENT BULLETIN

|  |  |  |  |  |  |  |  |  |  |  |  |  |  |  |
|--|--|--|--|--|--|--|--|--|--|--|--|--|--|--|
|  |  |  |  |  |  |  |  |  |  |  |  |  |  |  |
|  |  |  |  |  |  |  |  |  |  |  |  |  |  |  |
|  |  |  |  |  |  |  |  |  |  |  |  |  |  |  |
|  |  |  |  |  |  |  |  |  |  |  |  |  |  |  |
|  |  |  |  |  |  |  |  |  |  |  |  |  |  |  |
|  |  |  |  |  |  |  |  |  |  |  |  |  |  |  |
|  |  |  |  |  |  |  |  |  |  |  |  |  |  |  |
|  |  |  |  |  |  |  |  |  |  |  |  |  |  |  |
|  |  |  |  |  |  |  |  |  |  |  |  |  |  |  |
|  |  |  |  |  |  |  |  |  |  |  |  |  |  |  |
|  |  |  |  |  |  |  |  |  |  |  |  |  |  |  |



**GULF STREAM SYSTEM  
FLOW CHART NO. 2450**

NOAA Miami SFSS

**GULF STREAM SYSTEM  
FLOW CHART NO. 2450**

Date: 05 JUN 1995

Depicted land should not  
be used for navigation.  
Position lines are for the  
edges of warmer water.


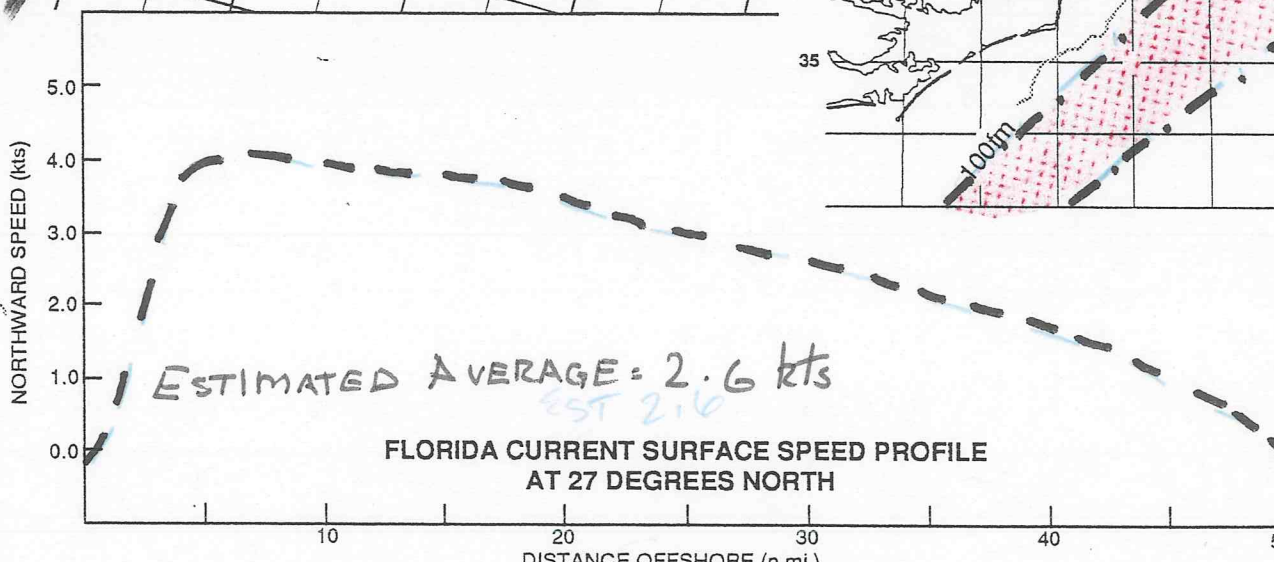
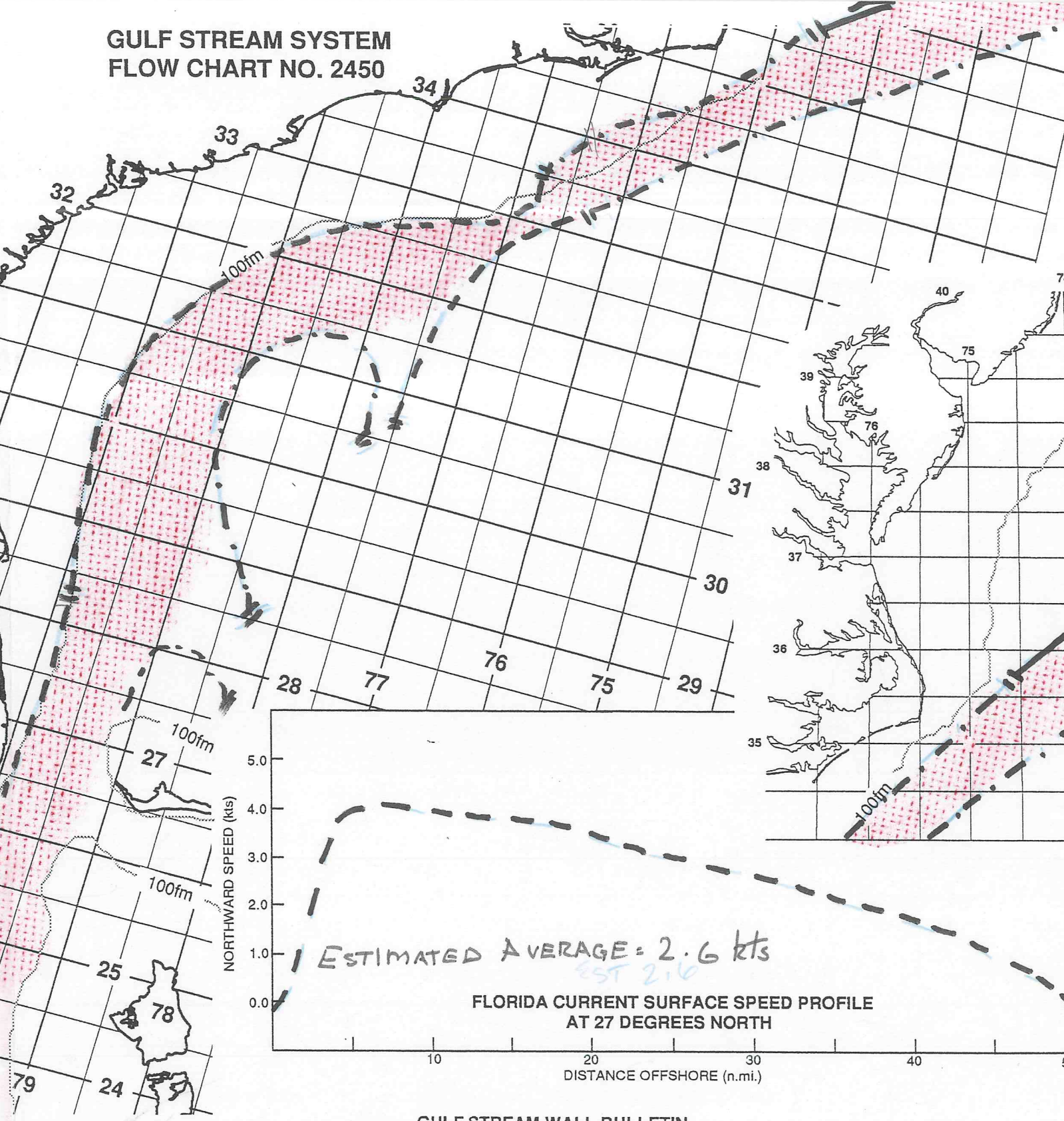
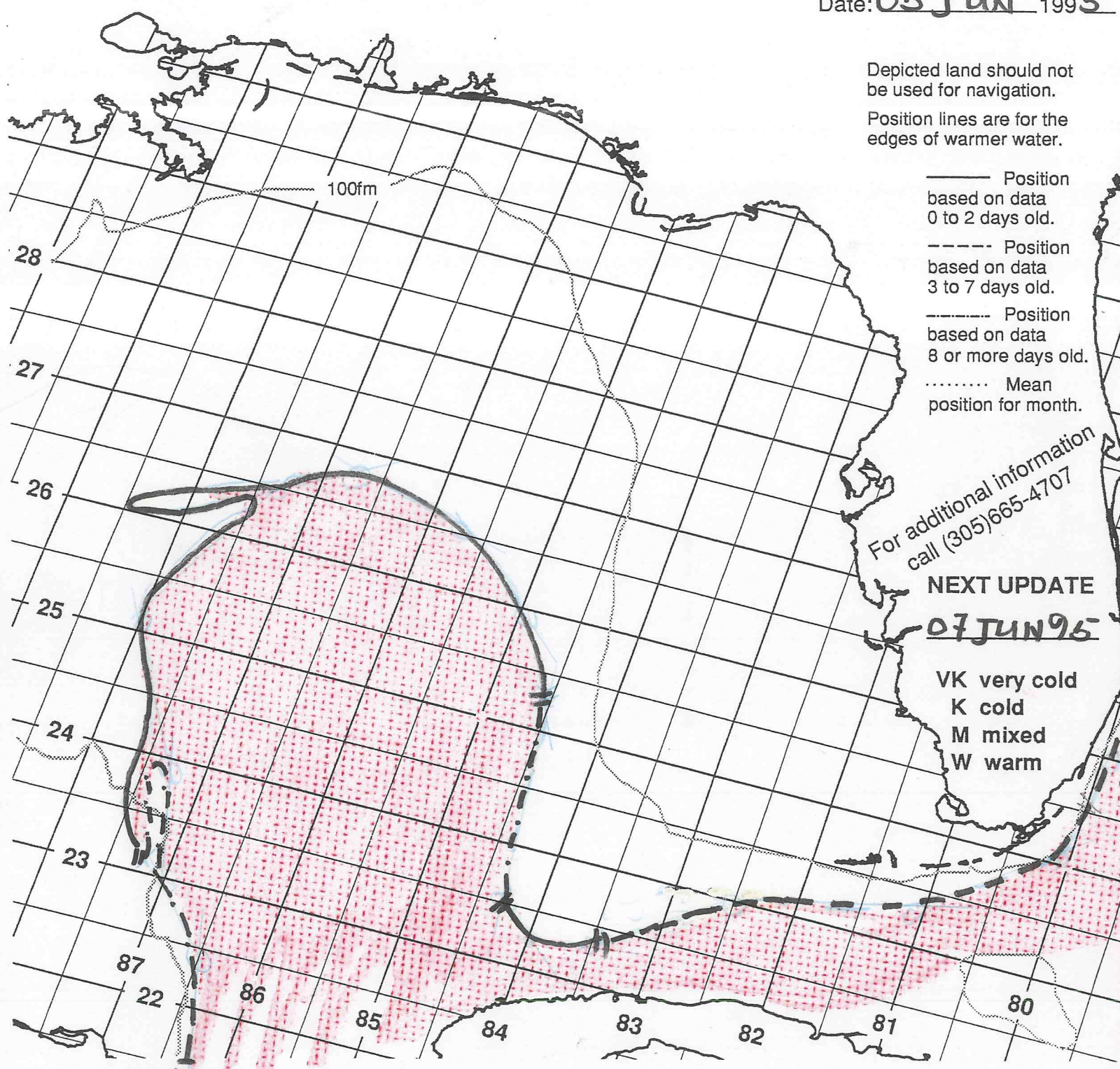
- Position based on data 0 to 2 days old.
- - - Position based on data 3 to 7 days old.
- - - - Position based on data 8 or more days old.
- ..... Mean position for month.

For additional information  
call (305)665-4707

NEXT UPDATE

07 JUN 95

VK very cold  
K cold  
M mixed  
W warm



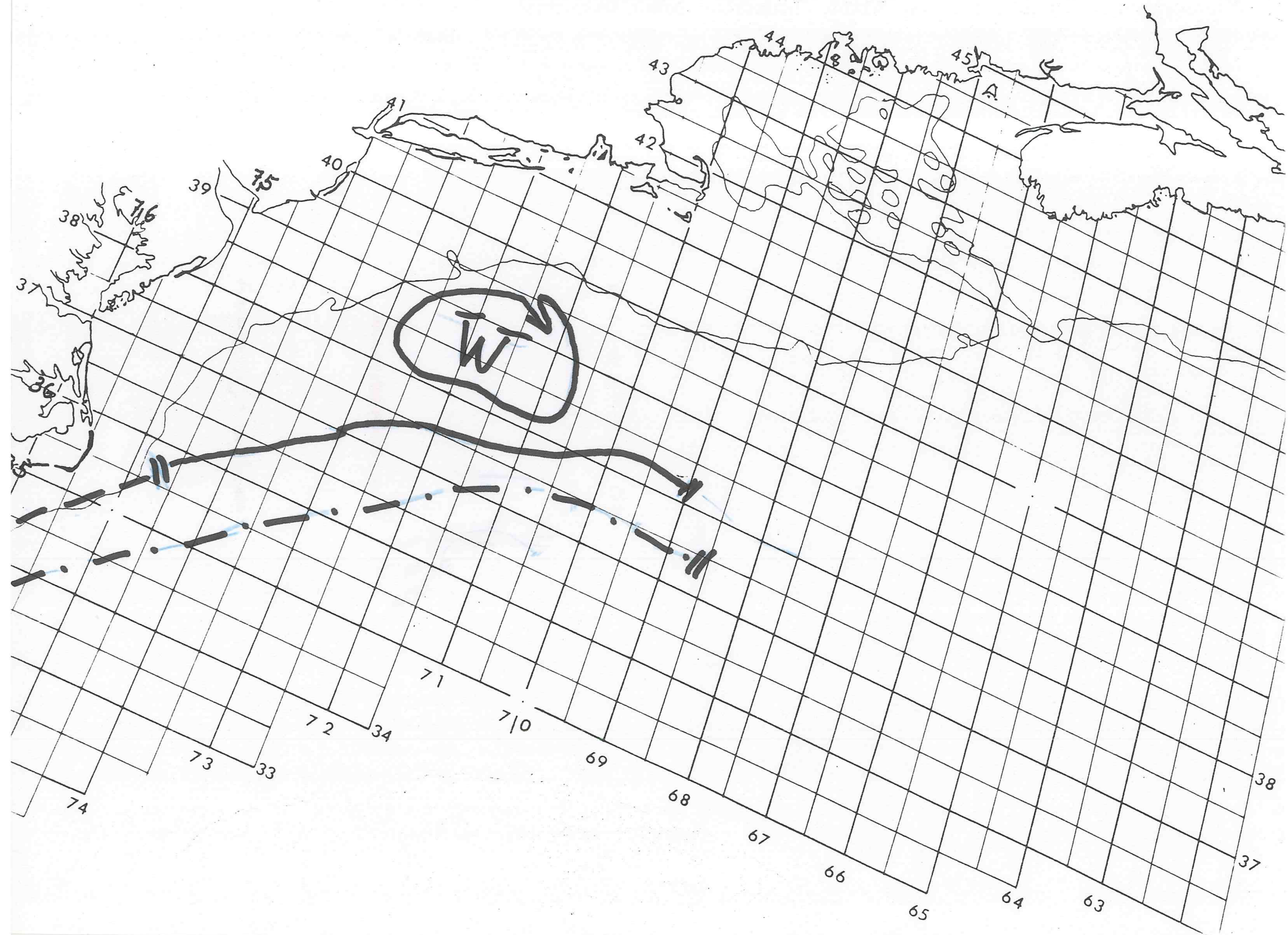
**GULF STREAM WALL BULLETIN**

|  |  |  |  |  |  |  |  |  |  |
|--|--|--|--|--|--|--|--|--|--|
|  |  |  |  |  |  |  |  |  |  |
|  |  |  |  |  |  |  |  |  |  |
|  |  |  |  |  |  |  |  |  |  |
|  |  |  |  |  |  |  |  |  |  |

**LOOP CURRENT BULLETIN**

|         |         |         |         |         |         |         |         |         |
|---------|---------|---------|---------|---------|---------|---------|---------|---------|
| 215/863 | 224/865 | 230/870 | 239/873 | 245/877 | 252/880 | 260/877 | 266/872 | 268/867 |
| 265/857 | 269/850 | 253/846 | 245/845 | 236/843 | 233/840 | 234/835 | 240/825 | 244/811 |
| 251/801 | 255/800 | 260/799 |         |         |         |         |         |         |

MIAMI SFSS ANALYSIS OF THE GULF STREAM: **05 JUNE 19 95** PART B



**GULF STREAM SYSTEM  
FLOW CHART NO. 2450**

**NOAA Miami SFSS**

**GULF STREAM SYSTEM  
FLOW CHART NO. 2450**

Date: **07 JUNE 1995**

Depicted land should not be used for navigation.  
Position lines are for the edges of warmer water.

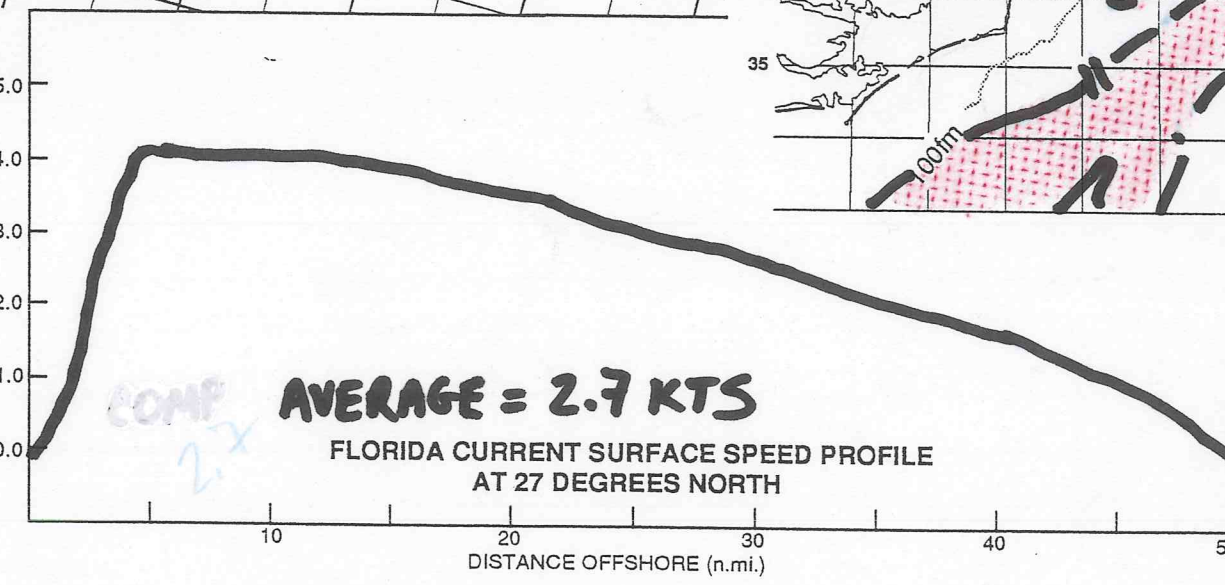
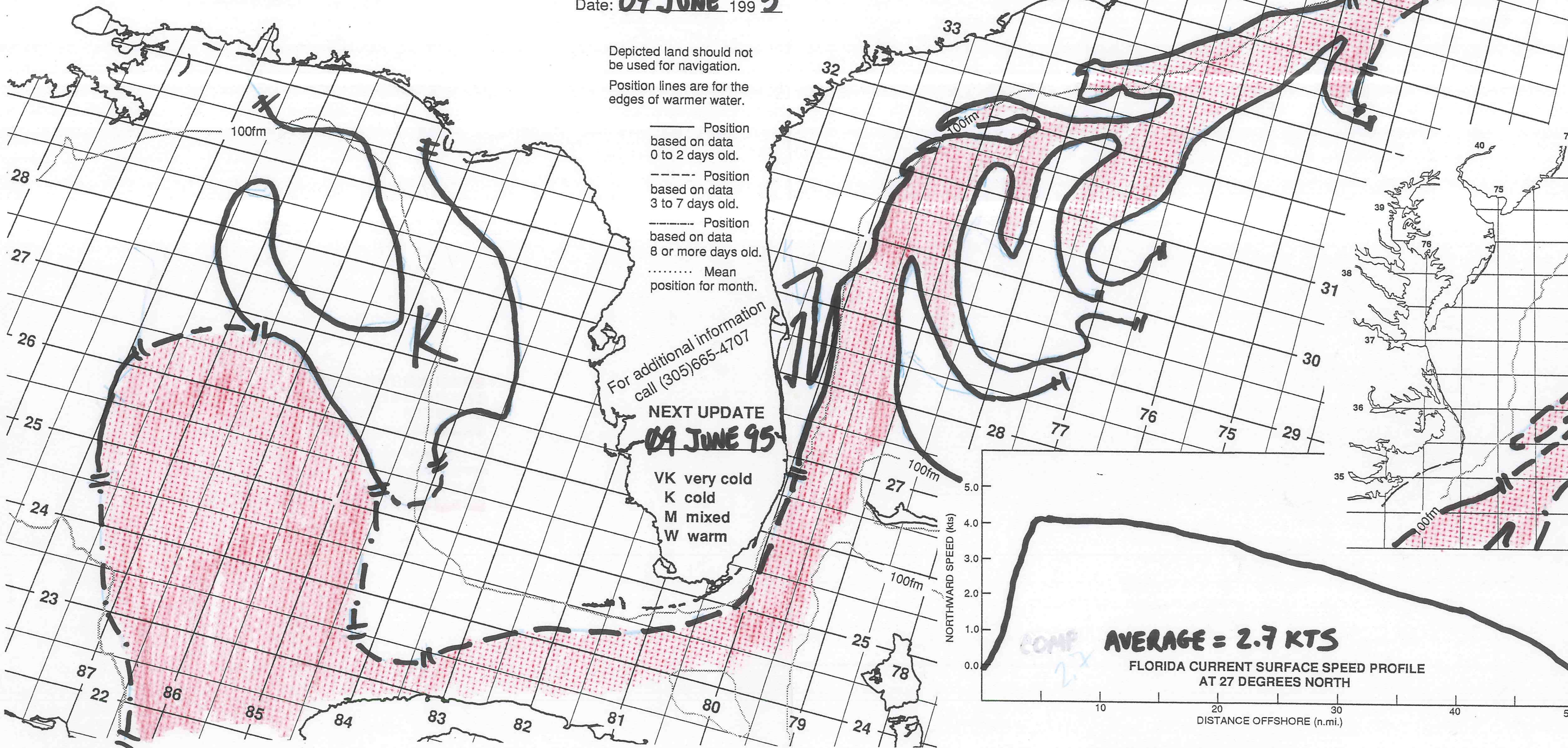
- Position based on data 0 to 2 days old.
- - - Position based on data 3 to 7 days old.
- Position based on data 8 or more days old.
- ..... Mean position for month.

For additional information call (305)665-4707

**NEXT UPDATE**

**09 JUNE 95**

VK very cold  
K cold  
M mixed  
W warm




**GULF STREAM WALL BULLETIN**

|  |  |  |  |  |  |  |  |  |  |
|--|--|--|--|--|--|--|--|--|--|
|  |  |  |  |  |  |  |  |  |  |
|  |  |  |  |  |  |  |  |  |  |
|  |  |  |  |  |  |  |  |  |  |
|  |  |  |  |  |  |  |  |  |  |
|  |  |  |  |  |  |  |  |  |  |
|  |  |  |  |  |  |  |  |  |  |
|  |  |  |  |  |  |  |  |  |  |
|  |  |  |  |  |  |  |  |  |  |
|  |  |  |  |  |  |  |  |  |  |
|  |  |  |  |  |  |  |  |  |  |

**LOOP CURRENT BULLETIN**

|  |  |  |  |  |  |  |  |  |  |
|--|--|--|--|--|--|--|--|--|--|
|  |  |  |  |  |  |  |  |  |  |
|  |  |  |  |  |  |  |  |  |  |
|  |  |  |  |  |  |  |  |  |  |
|  |  |  |  |  |  |  |  |  |  |
|  |  |  |  |  |  |  |  |  |  |
|  |  |  |  |  |  |  |  |  |  |
|  |  |  |  |  |  |  |  |  |  |
|  |  |  |  |  |  |  |  |  |  |
|  |  |  |  |  |  |  |  |  |  |
|  |  |  |  |  |  |  |  |  |  |



**GULF STREAM SYSTEM  
FLOW CHART NO. 2450**

**NOAA Miami SFSS**

**GULF STREAM SYSTEM  
FLOW CHART NO. 2450**

Date: 09 JUN 1995

Depicted land should not  
be used for navigation.  
Position lines are for the  
edges of warmer water.

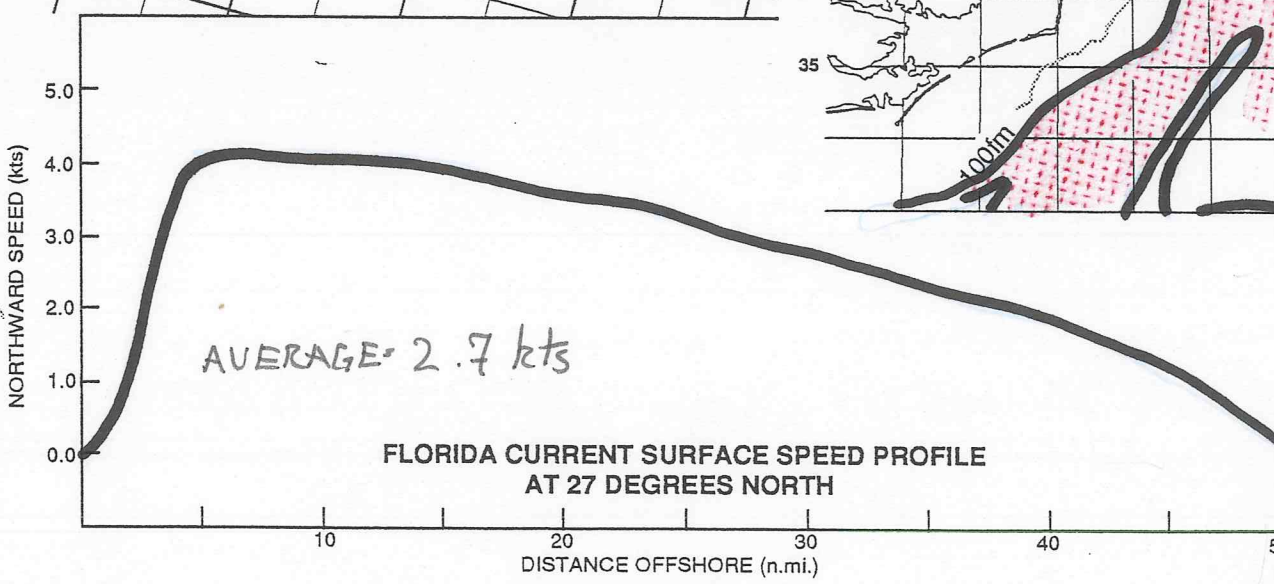
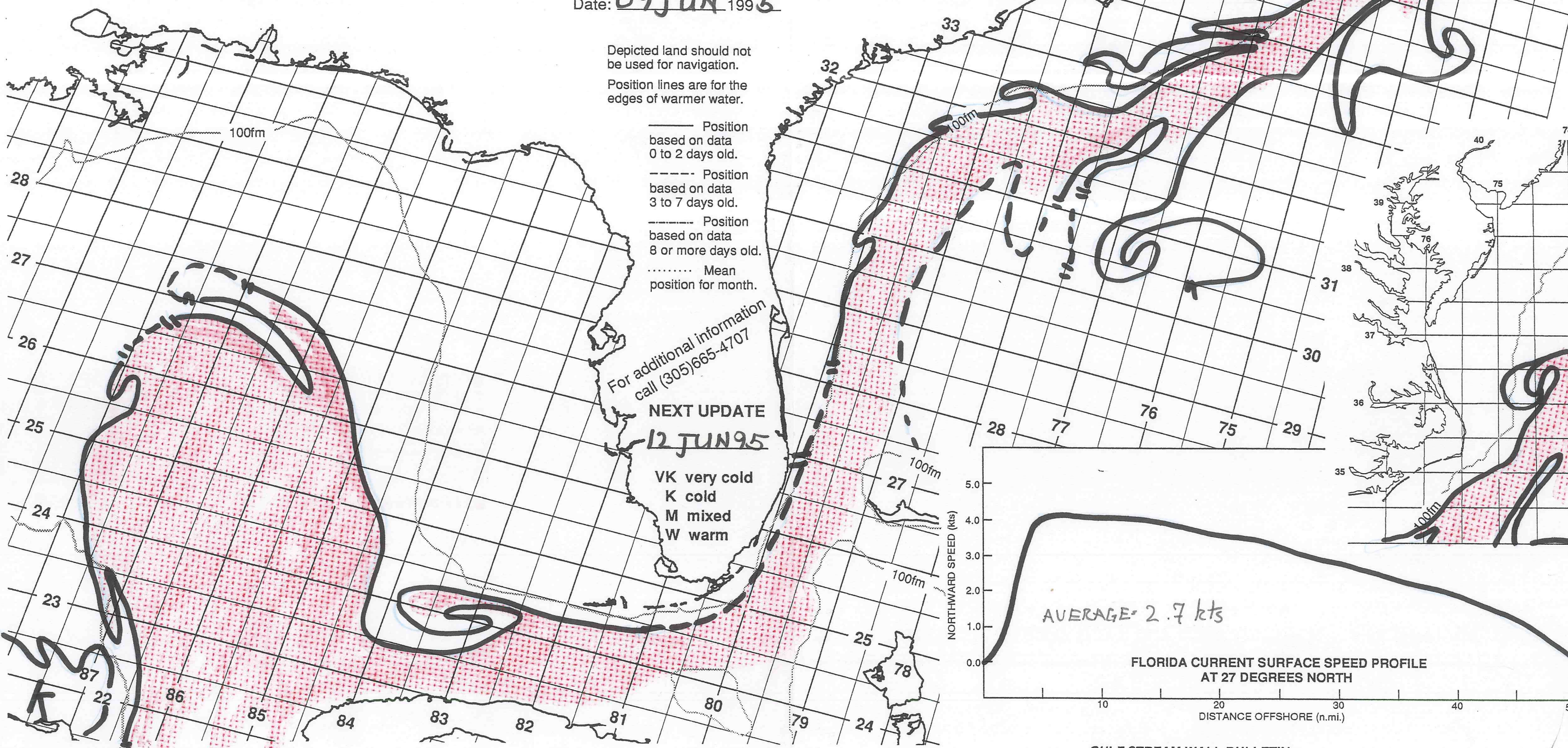
- Position based on data 0 to 2 days old.
- Position based on data 3 to 7 days old.
- Position based on data 8 or more days old.
- ..... Mean position for month.

For additional information  
call (305)665-4707

**NEXT UPDATE**

12 JUN 95

VK very cold  
K cold  
M mixed  
W warm




**GULF STREAM WALL BULLETIN**

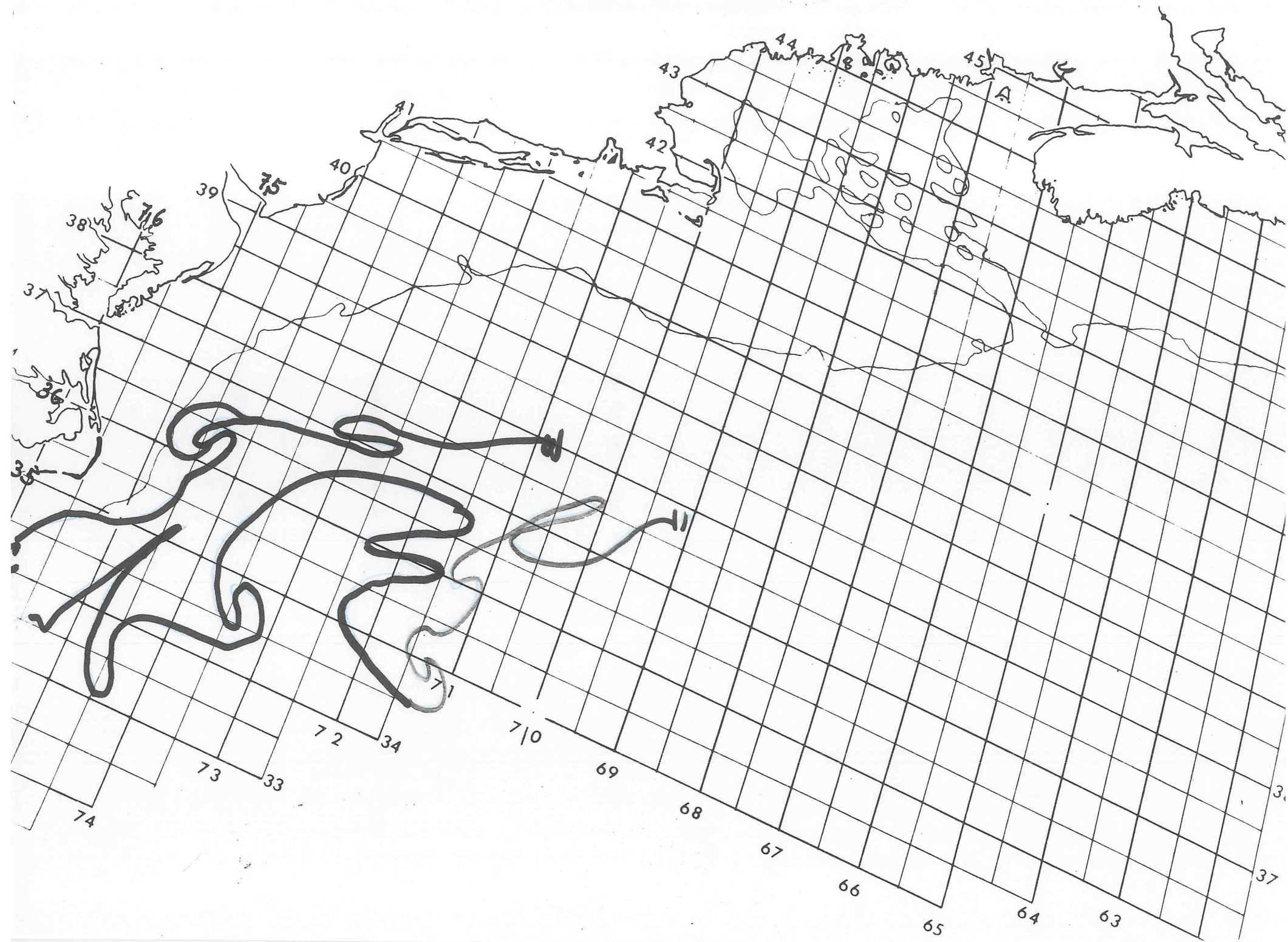
|  |  |  |  |  |  |  |  |  |  |  |  |  |  |  |
|--|--|--|--|--|--|--|--|--|--|--|--|--|--|--|
|  |  |  |  |  |  |  |  |  |  |  |  |  |  |  |
|  |  |  |  |  |  |  |  |  |  |  |  |  |  |  |
|  |  |  |  |  |  |  |  |  |  |  |  |  |  |  |
|  |  |  |  |  |  |  |  |  |  |  |  |  |  |  |
|  |  |  |  |  |  |  |  |  |  |  |  |  |  |  |

**LOOP CURRENT BULLETIN**

|  |  |  |  |  |  |  |  |  |  |  |  |  |  |  |
|--|--|--|--|--|--|--|--|--|--|--|--|--|--|--|
|  |  |  |  |  |  |  |  |  |  |  |  |  |  |  |
|  |  |  |  |  |  |  |  |  |  |  |  |  |  |  |
|  |  |  |  |  |  |  |  |  |  |  |  |  |  |  |
|  |  |  |  |  |  |  |  |  |  |  |  |  |  |  |
|  |  |  |  |  |  |  |  |  |  |  |  |  |  |  |



MIAMI SFSS ANALYSIS OF THE GULF STREAM: 09 JUN 1995 PART B



**GULF STREAM SYSTEM  
FLOW CHART NO. 2450**

**NOAA Miami SFSS**

**GULF STREAM SYSTEM  
FLOW CHART NO. 2450**

Date: **12 JUN 1995**

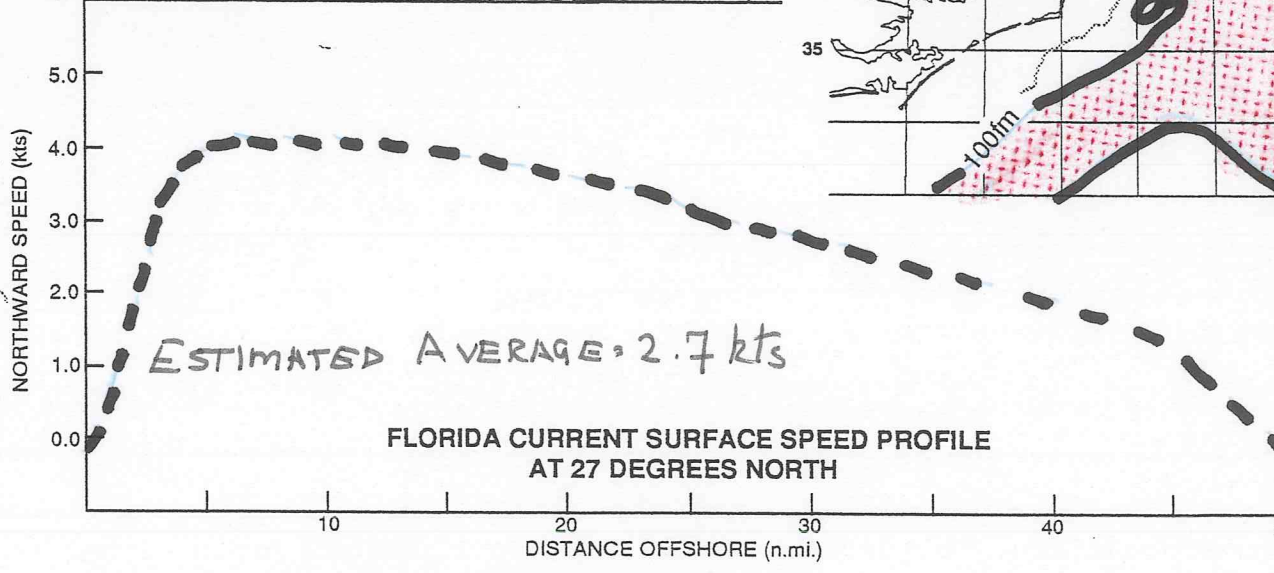
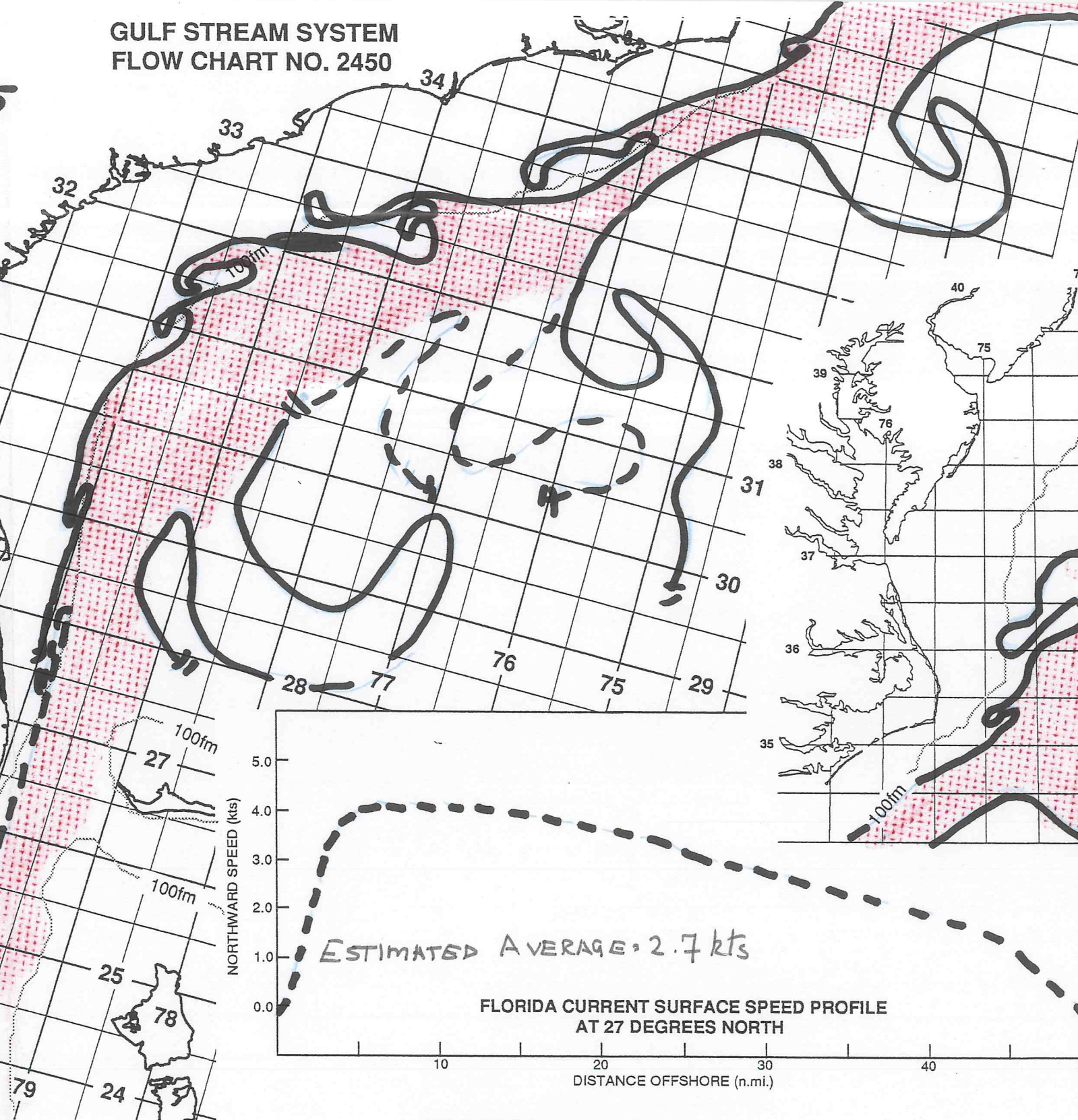
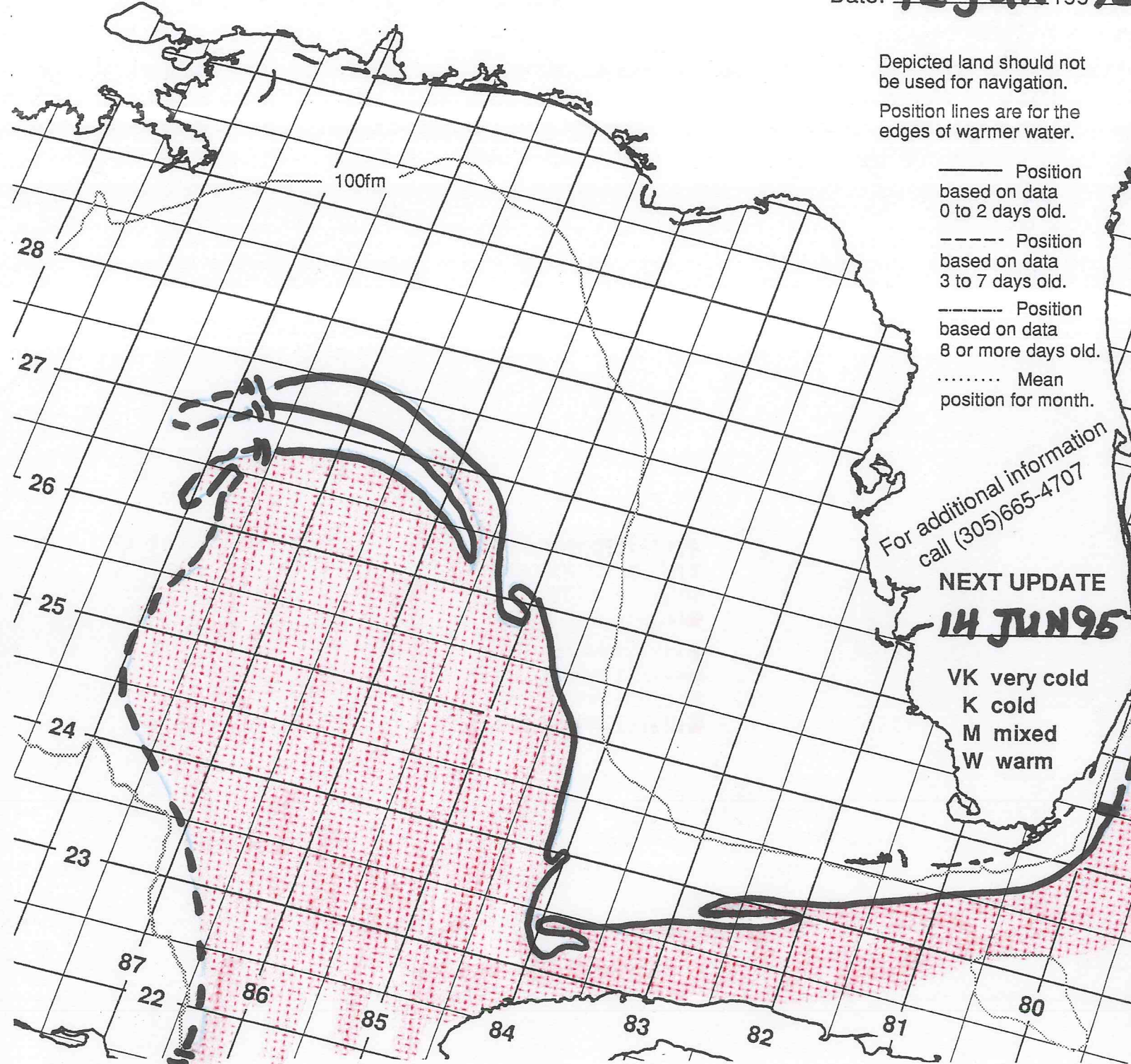
Depicted land should not be used for navigation.  
Position lines are for the edges of warmer water.

- Position based on data 0 to 2 days old.
- - - - Position based on data 3 to 7 days old.
- Position based on data 8 or more days old.
- ..... Mean position for month.

For additional information call (305)665-4707

**NEXT UPDATE  
14 JUN 95**

- VK very cold
- K cold
- M mixed
- W warm

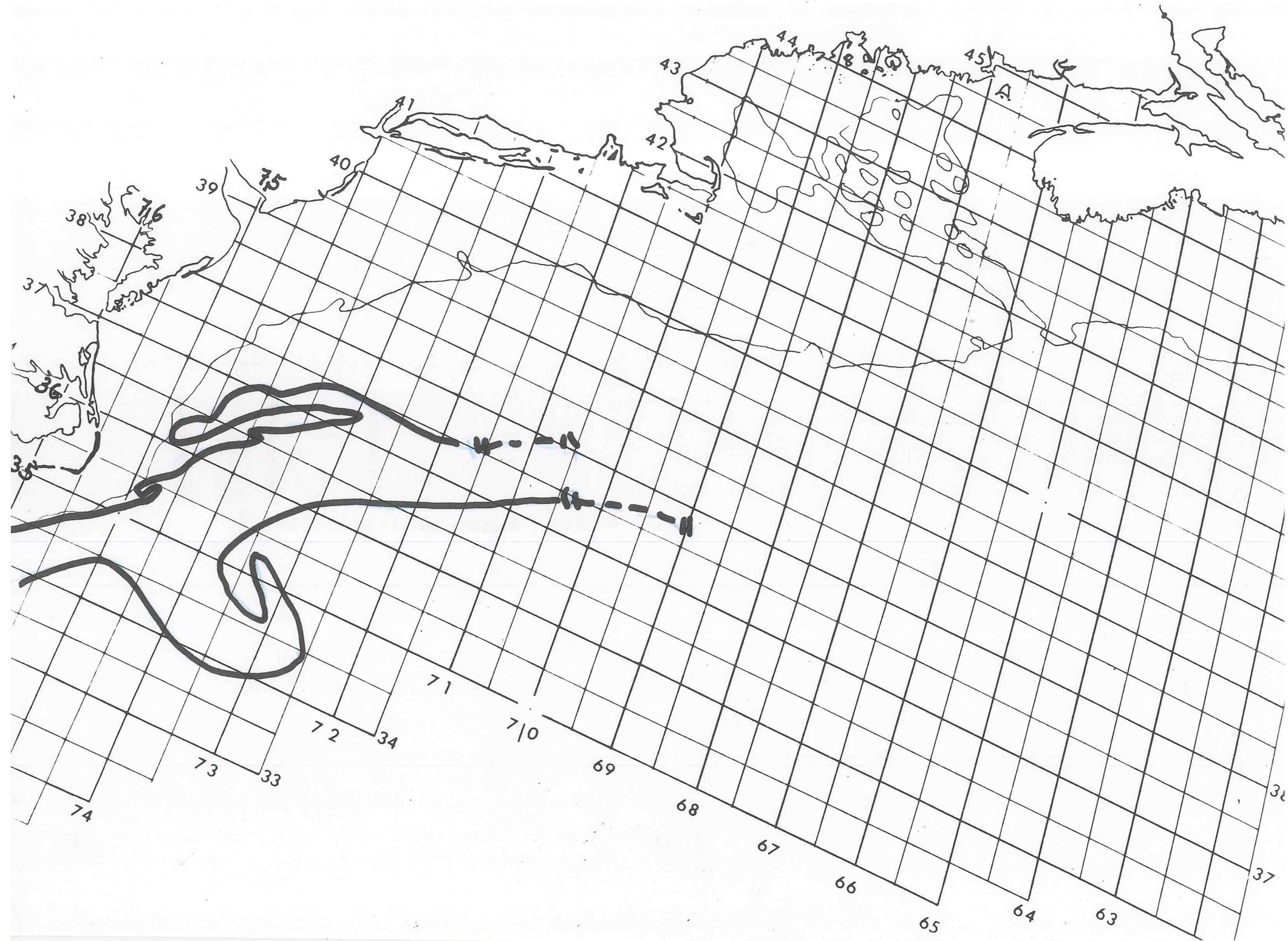


**GULF STREAM WALL BULLETIN**

|  |  |  |  |  |  |  |  |  |  |
|--|--|--|--|--|--|--|--|--|--|
|  |  |  |  |  |  |  |  |  |  |
|  |  |  |  |  |  |  |  |  |  |
|  |  |  |  |  |  |  |  |  |  |
|  |  |  |  |  |  |  |  |  |  |
|  |  |  |  |  |  |  |  |  |  |
|  |  |  |  |  |  |  |  |  |  |
|  |  |  |  |  |  |  |  |  |  |
|  |  |  |  |  |  |  |  |  |  |
|  |  |  |  |  |  |  |  |  |  |
|  |  |  |  |  |  |  |  |  |  |

**LOOP CURRENT BULLETIN**

MIAMI SFSS ANALYSIS OF THE GULF STREAM: **12 JUN** 1995 PART B





GULF STREAM SYSTEM  
FLOW CHART NO. 2450

NOAA Miami SFSS

GULF STREAM SYSTEM  
FLOW CHART NO. 2450

Date: **14 JUN 1995**

Depicted land should not be used for navigation.  
Position lines are for the edges of warmer water.

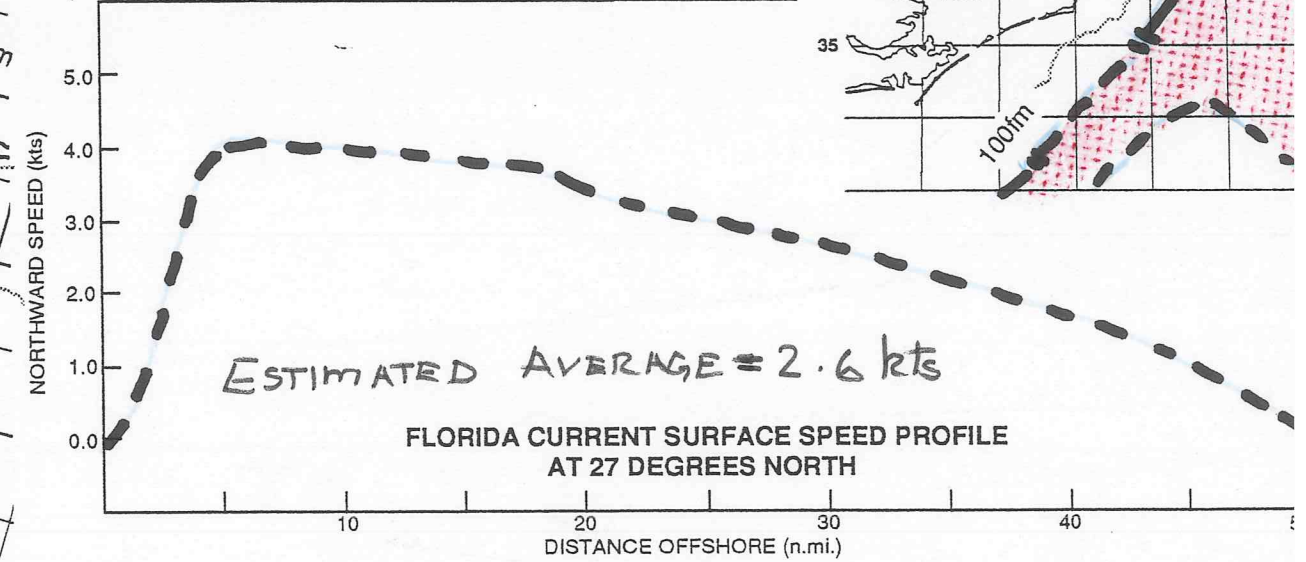
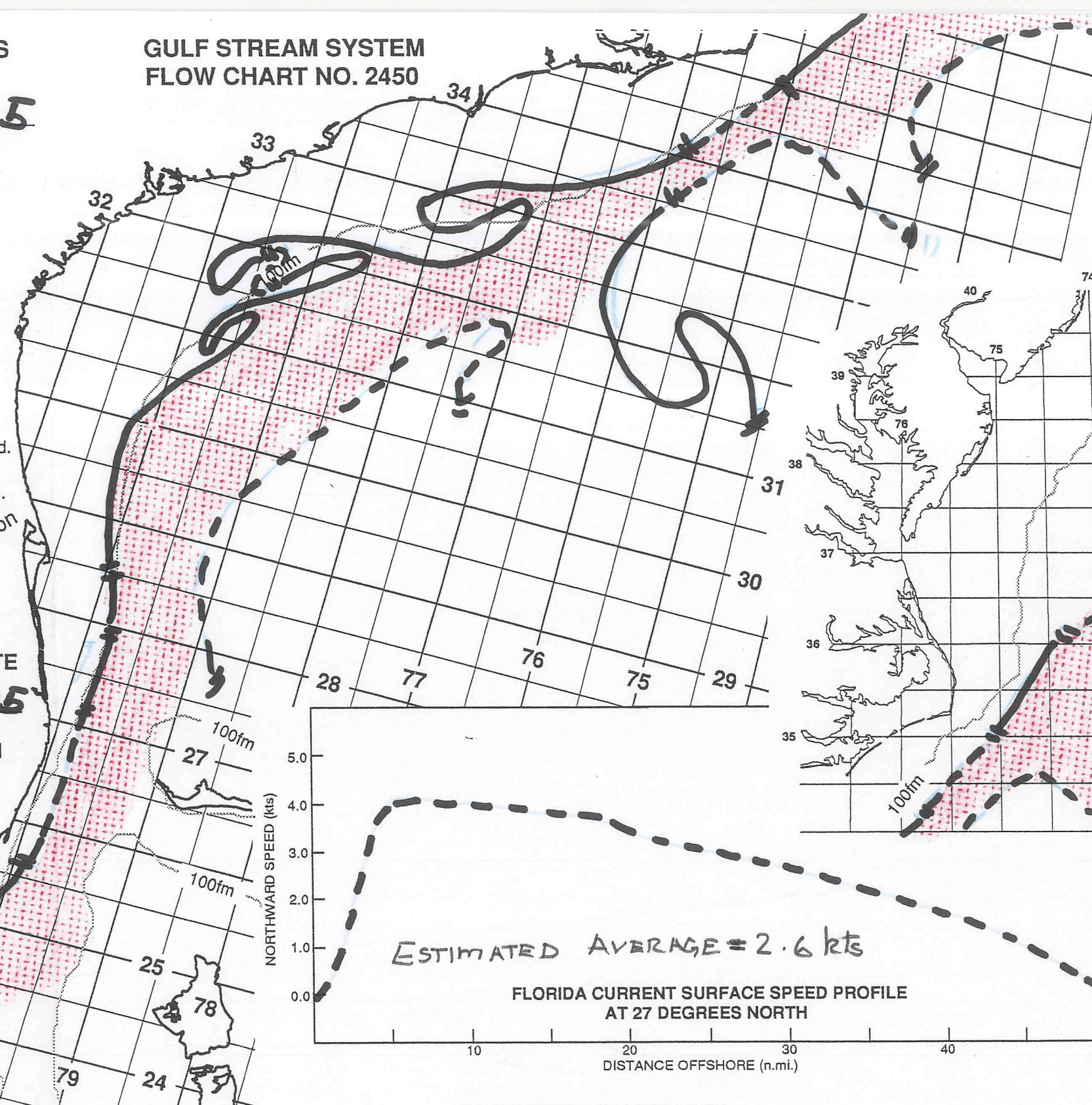
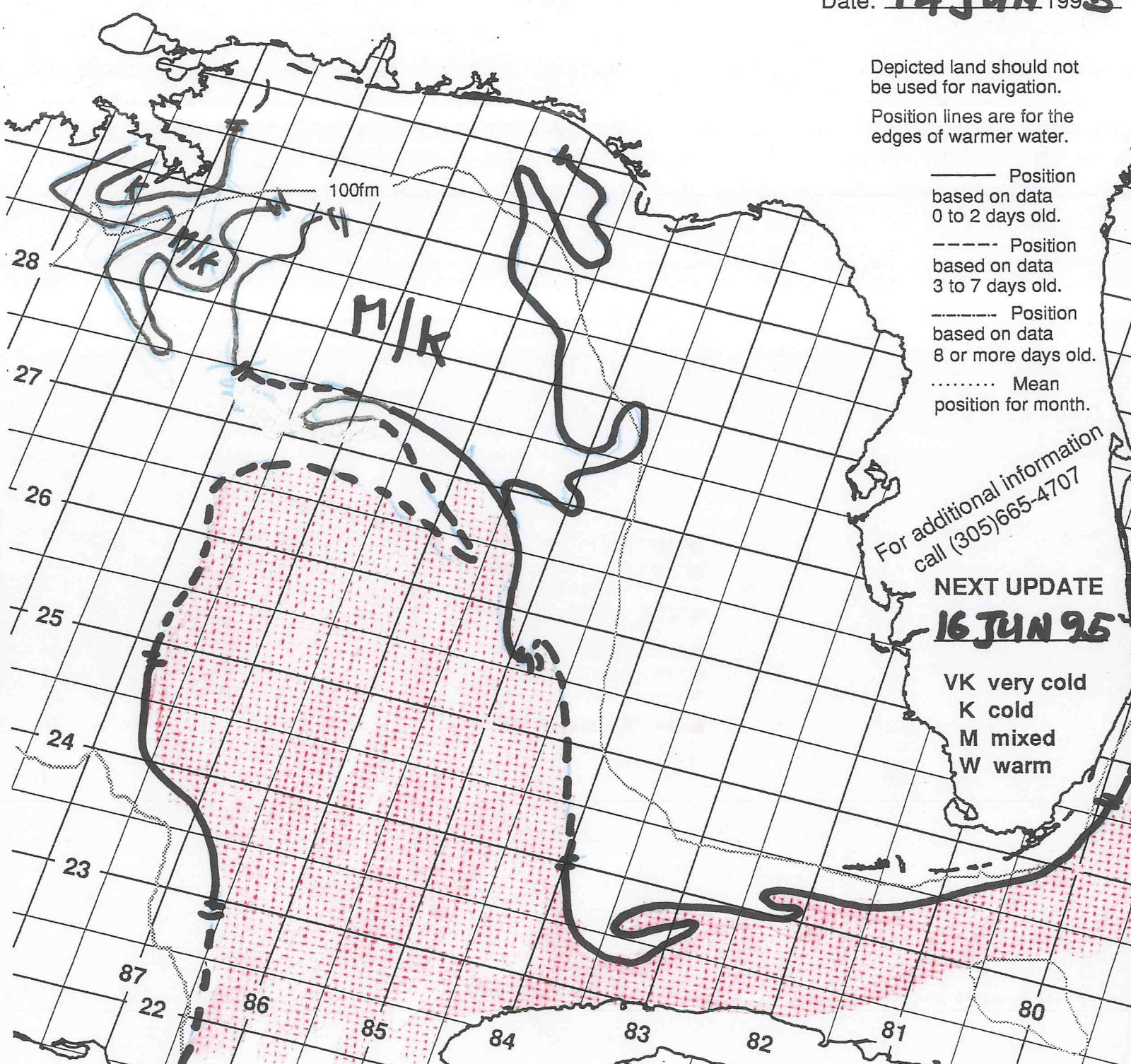
- Position based on data 0 to 2 days old.
- Position based on data 3 to 7 days old.
- Position based on data 8 or more days old.
- Mean position for month.

For additional information call (305)665-4707

NEXT UPDATE

**16 JUN 95**

VK very cold  
K cold  
M mixed  
W warm



GULF STREAM WALL BULLETIN

LOOP CURRENT BULLETIN

|  |  |  |  |  |  |  |  |  |  |
|--|--|--|--|--|--|--|--|--|--|
|  |  |  |  |  |  |  |  |  |  |
|  |  |  |  |  |  |  |  |  |  |
|  |  |  |  |  |  |  |  |  |  |
|  |  |  |  |  |  |  |  |  |  |
|  |  |  |  |  |  |  |  |  |  |
|  |  |  |  |  |  |  |  |  |  |
|  |  |  |  |  |  |  |  |  |  |
|  |  |  |  |  |  |  |  |  |  |
|  |  |  |  |  |  |  |  |  |  |
|  |  |  |  |  |  |  |  |  |  |
|  |  |  |  |  |  |  |  |  |  |



**GULF STREAM SYSTEM  
FLOW CHART NO. 2450**

**NOAA Miami SFSS**

**GULF STREAM SYSTEM  
FLOW CHART NO. 2450**

Date: **16 JUN 1995**

Depicted land should not be used for navigation.  
Position lines are for the edges of warmer water.

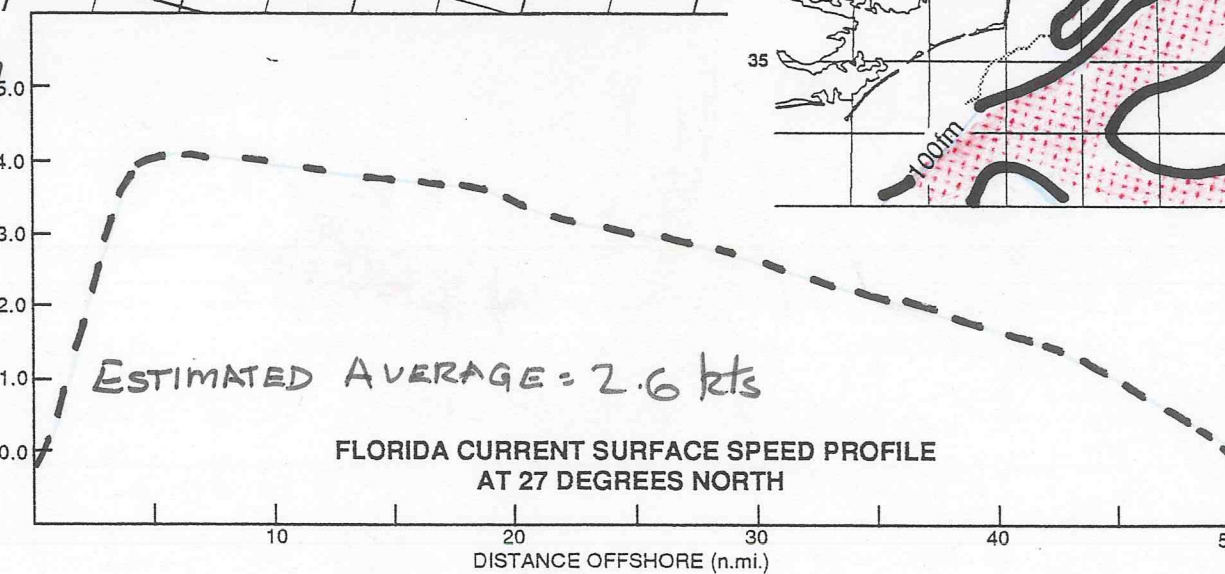
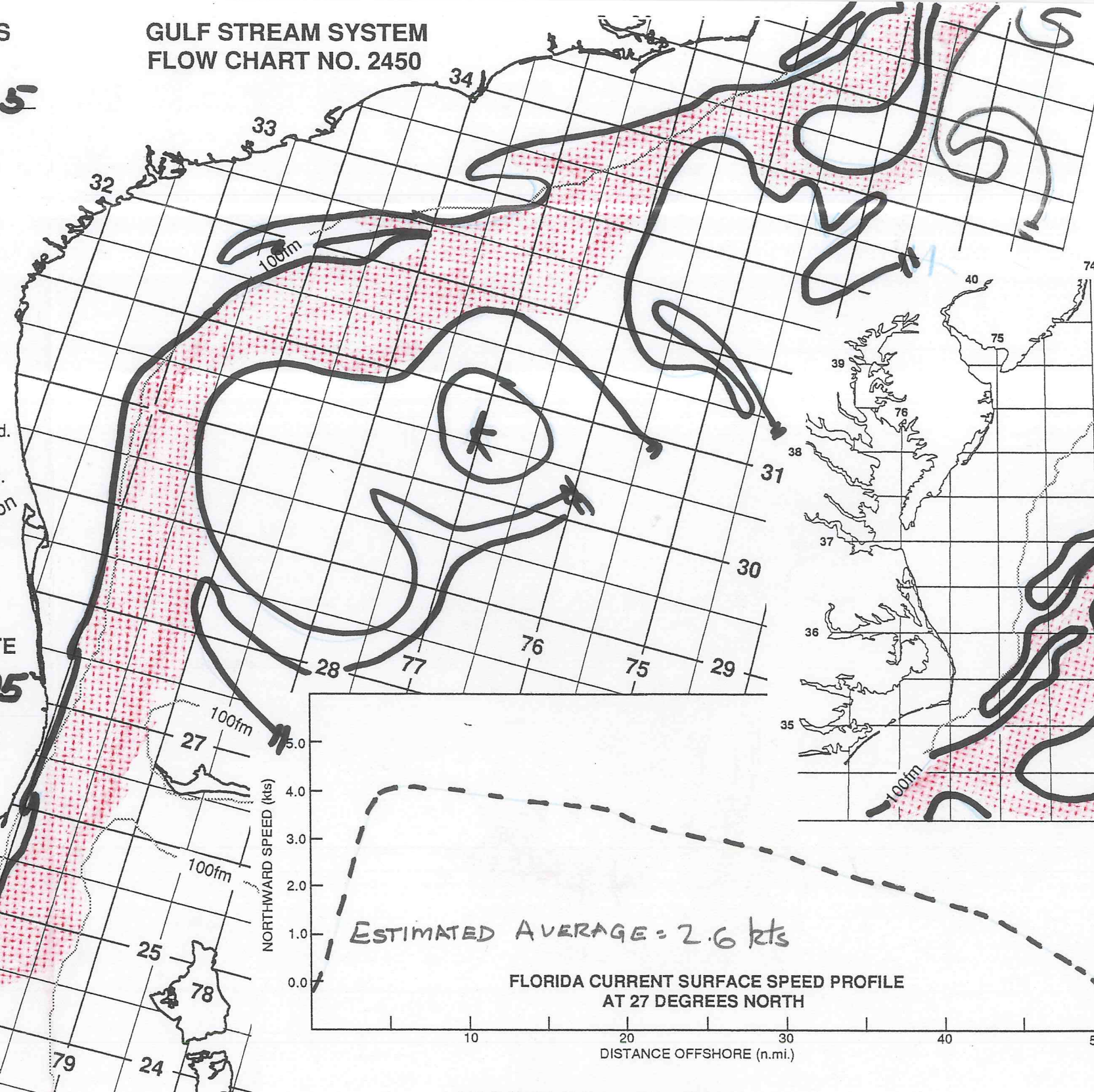
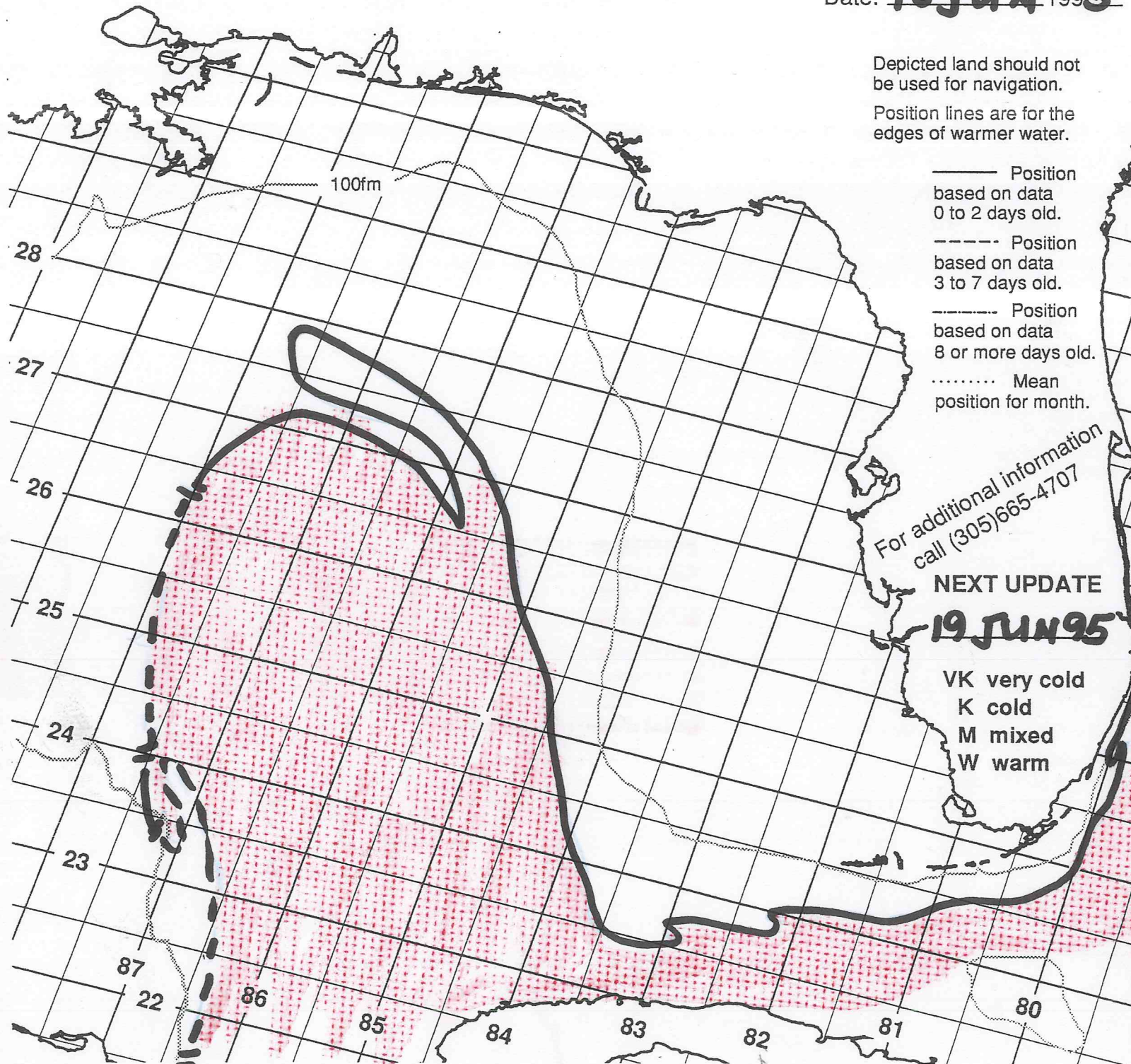
- Position based on data 0 to 2 days old.
- Position based on data 3 to 7 days old.
- Position based on data 8 or more days old.
- Mean position for month.

For additional information call (305)665-4707

**NEXT UPDATE**

**19 JUN 95**

VK very cold  
K cold  
M mixed  
W warm



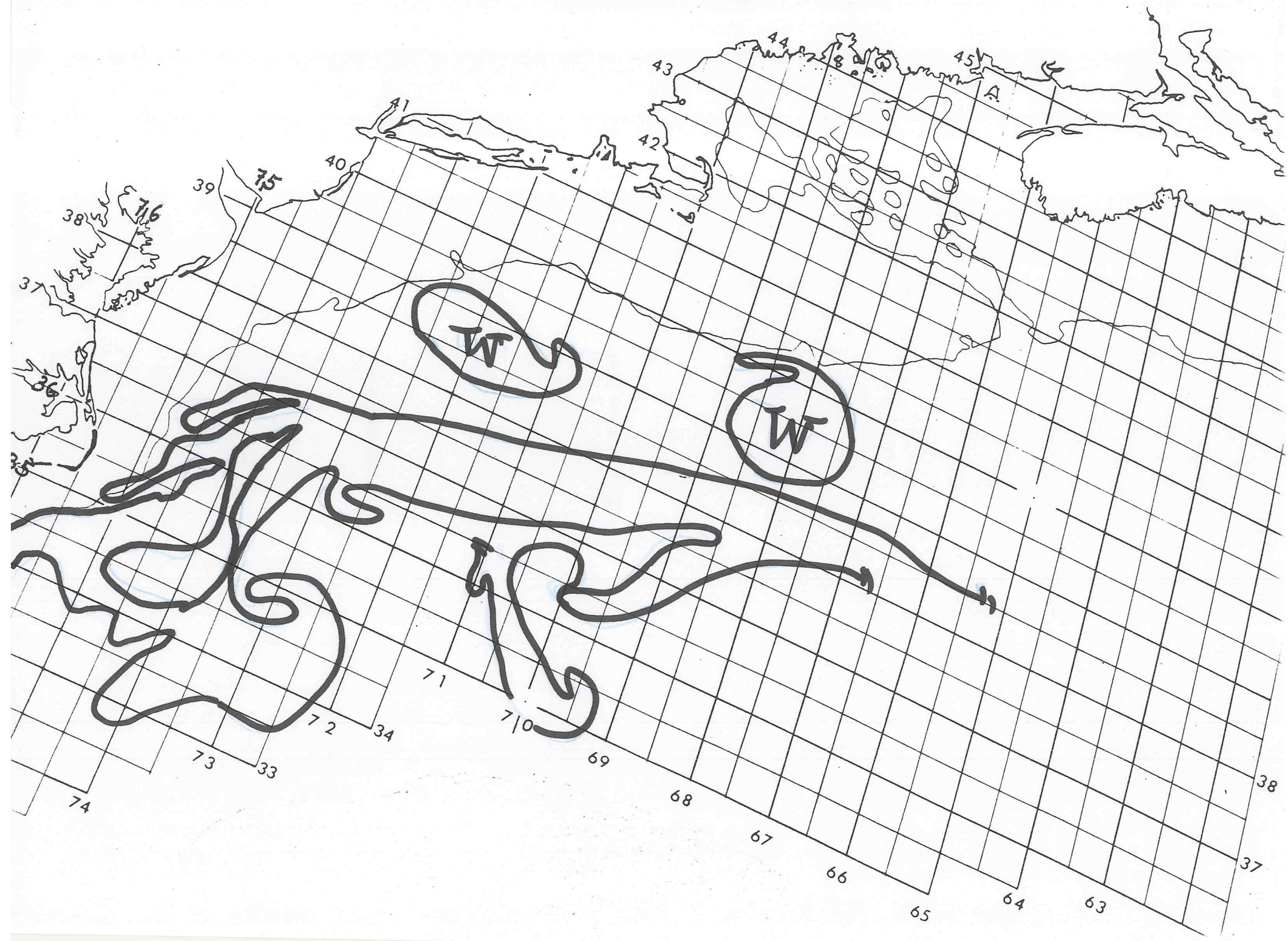
**GULF STREAM WALL BULLETIN**

|  |  |  |  |  |  |  |  |  |  |
|--|--|--|--|--|--|--|--|--|--|
|  |  |  |  |  |  |  |  |  |  |
|  |  |  |  |  |  |  |  |  |  |
|  |  |  |  |  |  |  |  |  |  |
|  |  |  |  |  |  |  |  |  |  |
|  |  |  |  |  |  |  |  |  |  |
|  |  |  |  |  |  |  |  |  |  |
|  |  |  |  |  |  |  |  |  |  |
|  |  |  |  |  |  |  |  |  |  |
|  |  |  |  |  |  |  |  |  |  |
|  |  |  |  |  |  |  |  |  |  |

**LOOP CURRENT BULLETIN**



MIAMI SFSS ANALYSIS OF THE GULF STREAM: 16 JUN 1996 PART B



**GULF STREAM SYSTEM  
FLOW CHART NO. 2450**

**NOAA Miami SFSS**

**GULF STREAM SYSTEM  
FLOW CHART NO. 2450**

Date: 19 JUN 1995


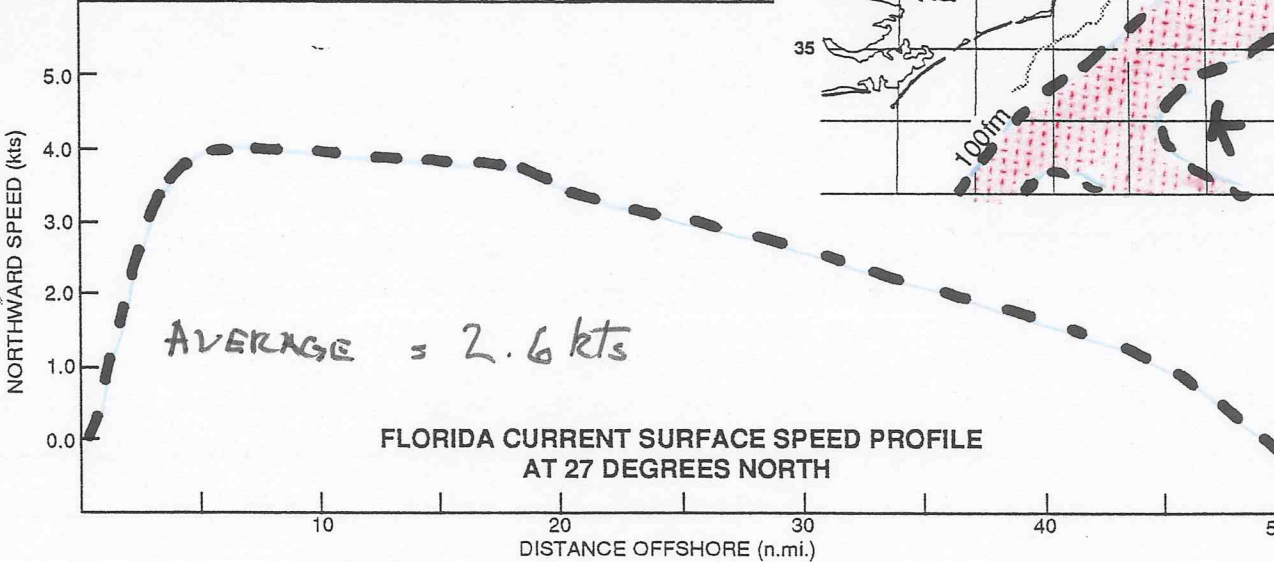
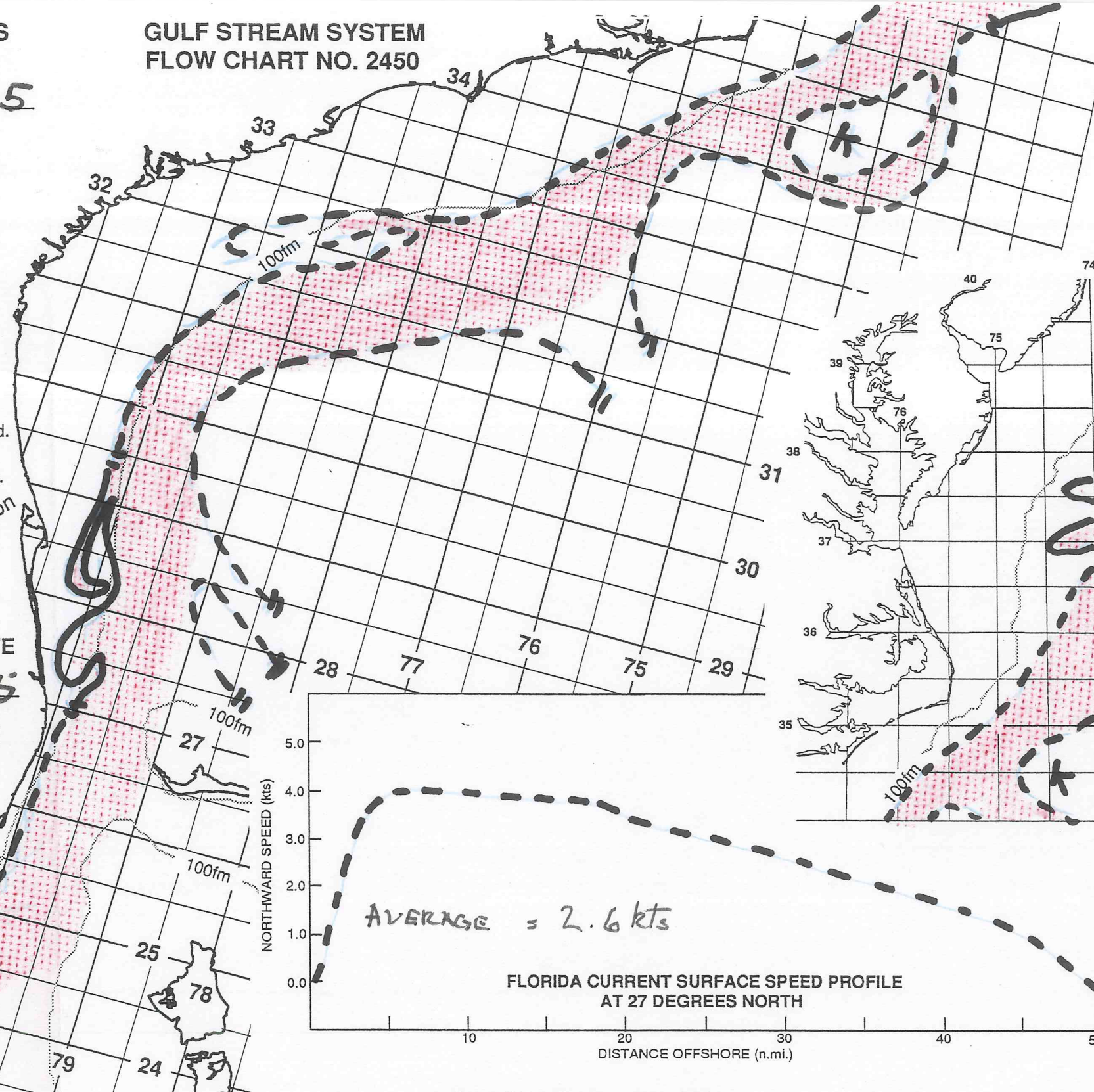
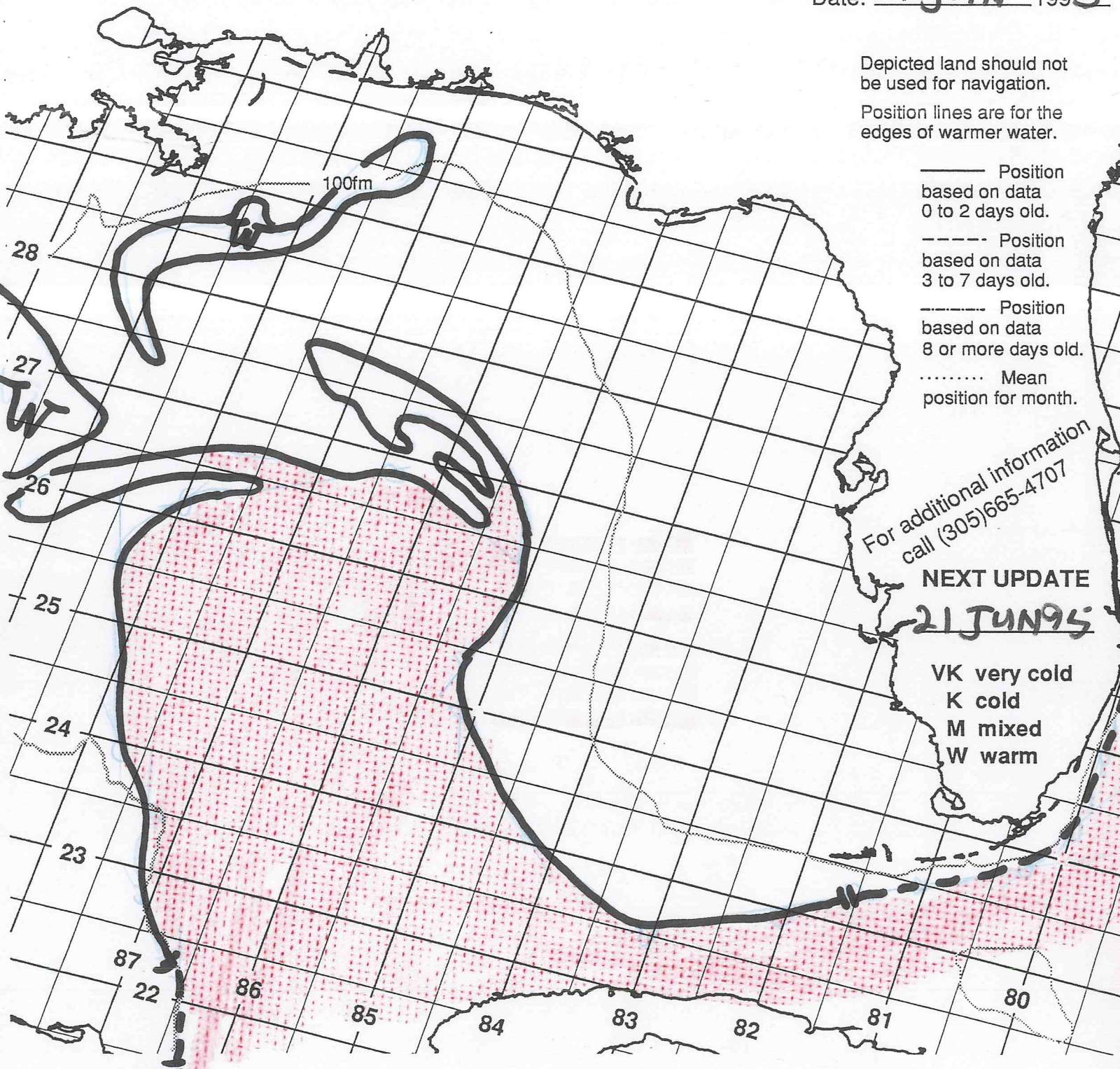
Depicted land should not be used for navigation.  
Position lines are for the edges of warmer water.

- Position based on data 0 to 2 days old.
- - - - Position based on data 3 to 7 days old.
- ..... Position based on data 8 or more days old.
- ..... Mean position for month.

For additional information call (305)665-4707

**NEXT UPDATE  
21 JUN 95**

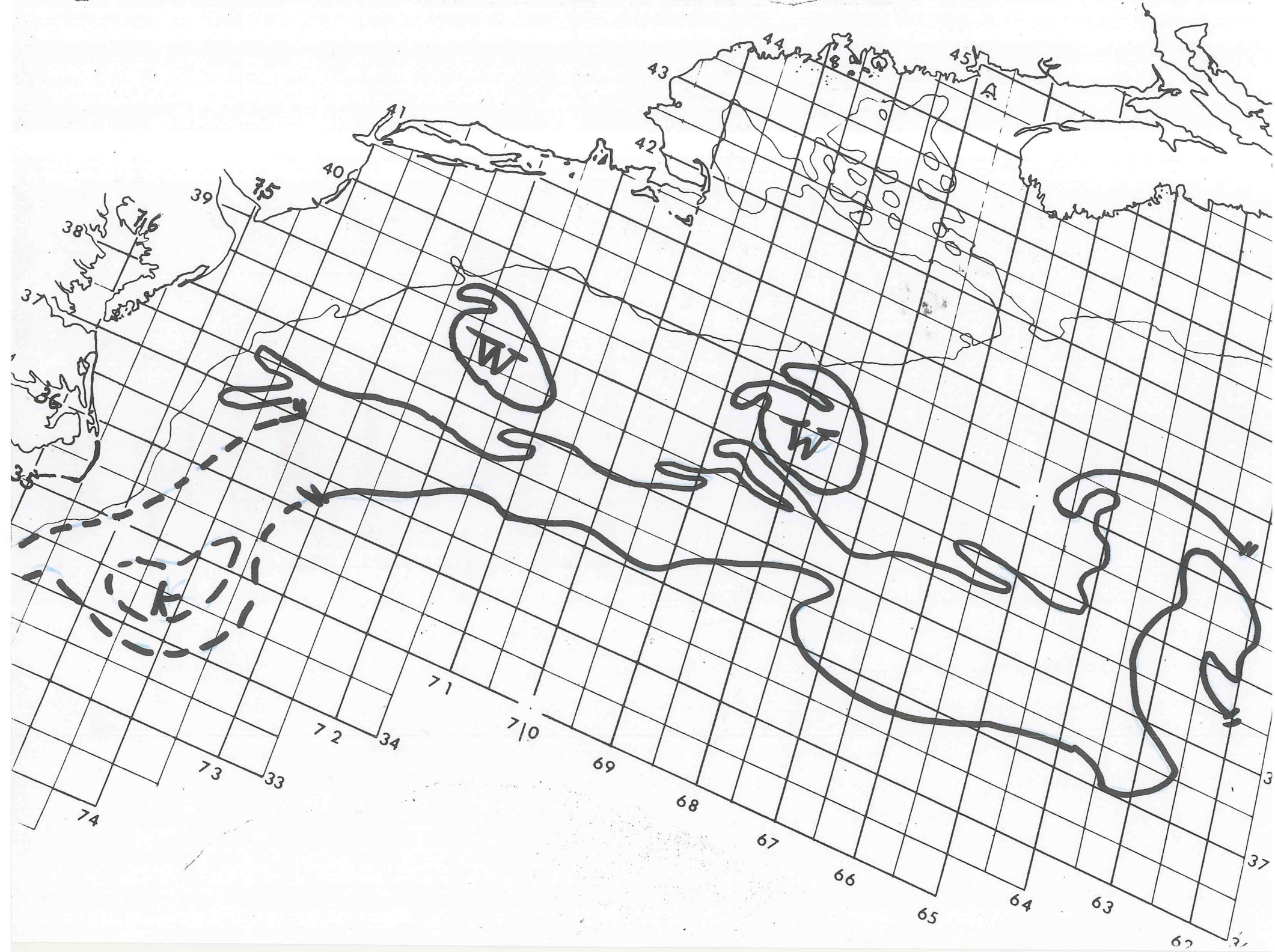
VK very cold  
K cold  
M mixed  
W warm



**GULF STREAM WALL BULLETIN**

| LOOP CURRENT BULLETIN |         |         |         |         |         |         |         |         |
|-----------------------|---------|---------|---------|---------|---------|---------|---------|---------|
| 215/863               | 222/865 | 228/871 | 235/873 | 240/877 | 247/880 | 256/883 | 261/880 | 265/872 |
| 268/864               | 265/855 | 265/851 | 269/851 | 284/862 | 250/851 | 241/842 | 236/831 | 240/820 |
| 245/810               | 248/803 | 253/800 | 260/790 |         |         |         |         |         |

MIAMI SFSO ANALYSIS OF THE GULF STREAM: 19 JUN 1995 PART B



# GULF STREAM SYSTEM FLOW CHART NO. 2450

NOAA Miami SFSS

# GULF STREAM SYSTEM FLOW CHART NO. 2450

Date: **21 JUN 1995**

Depicted land should not be used for navigation.  
Position lines are for the edges of warmer water.

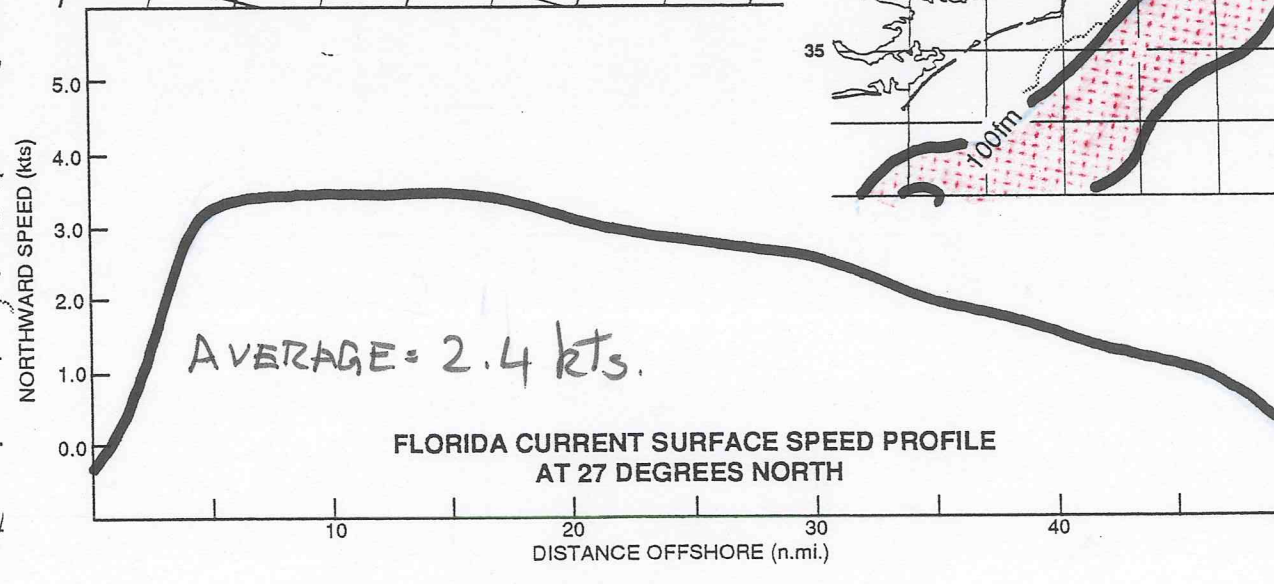
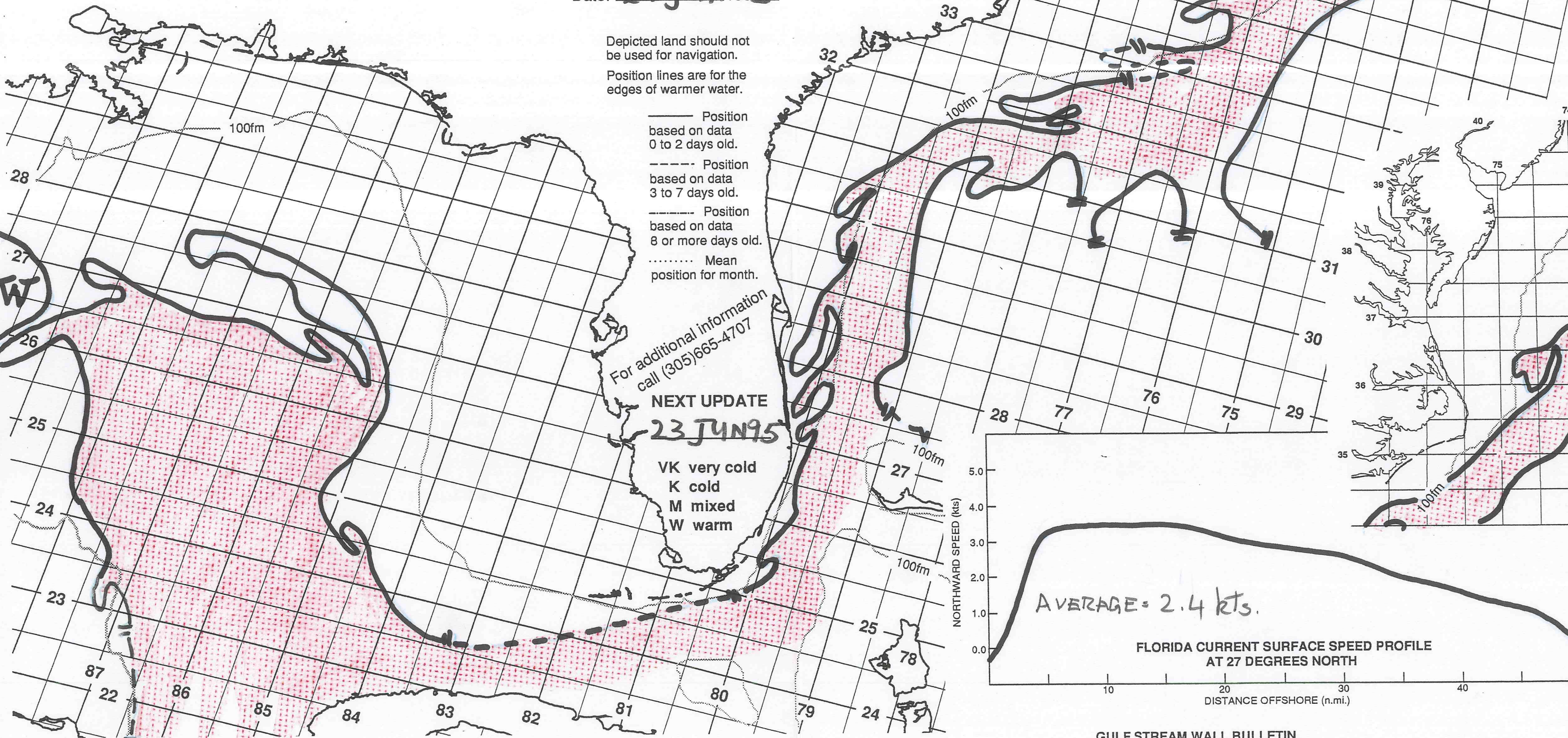
- Position based on data 0 to 2 days old.
- Position based on data 3 to 7 days old.
- Position based on data 8 or more days old.
- ..... Mean position for month.

For additional information call (305) 665-4707

NEXT UPDATE

**23 JUN 95**

- VK very cold
- K cold
- M mixed
- W warm



## GULF STREAM WALL BULLETIN

.....

.....

.....

.....

.....

.....

.....

.....

.....

.....

.....

.....

.....

.....

.....

.....


.....

.....

.....

.....

## LOOP CURRENT BULLETIN



**GULF STREAM SYSTEM  
FLOW CHART NO. 2450**

**NOAA Miami SFSS**

**GULF STREAM SYSTEM  
FLOW CHART NO. 2450**

Date: **23 JUN 1995**

Depicted land should not be used for navigation.

Position lines are for the edges of warmer water.

— Position based on data 0 to 2 days old.

- - - Position based on data 3 to 7 days old.

- · - · - Position based on data 8 or more days old.

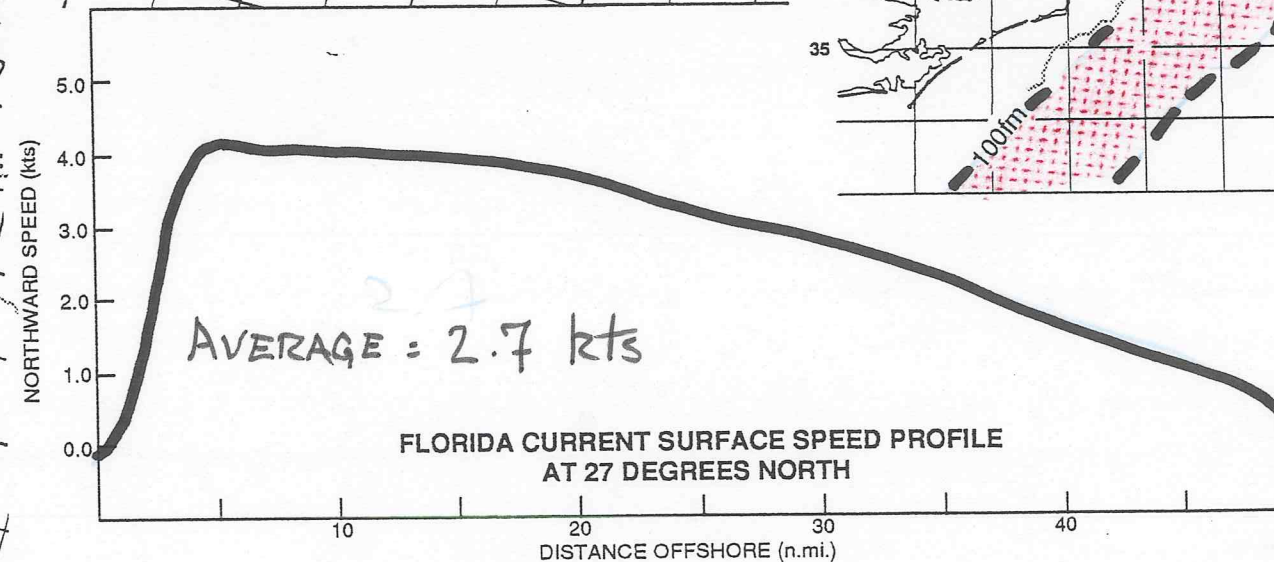
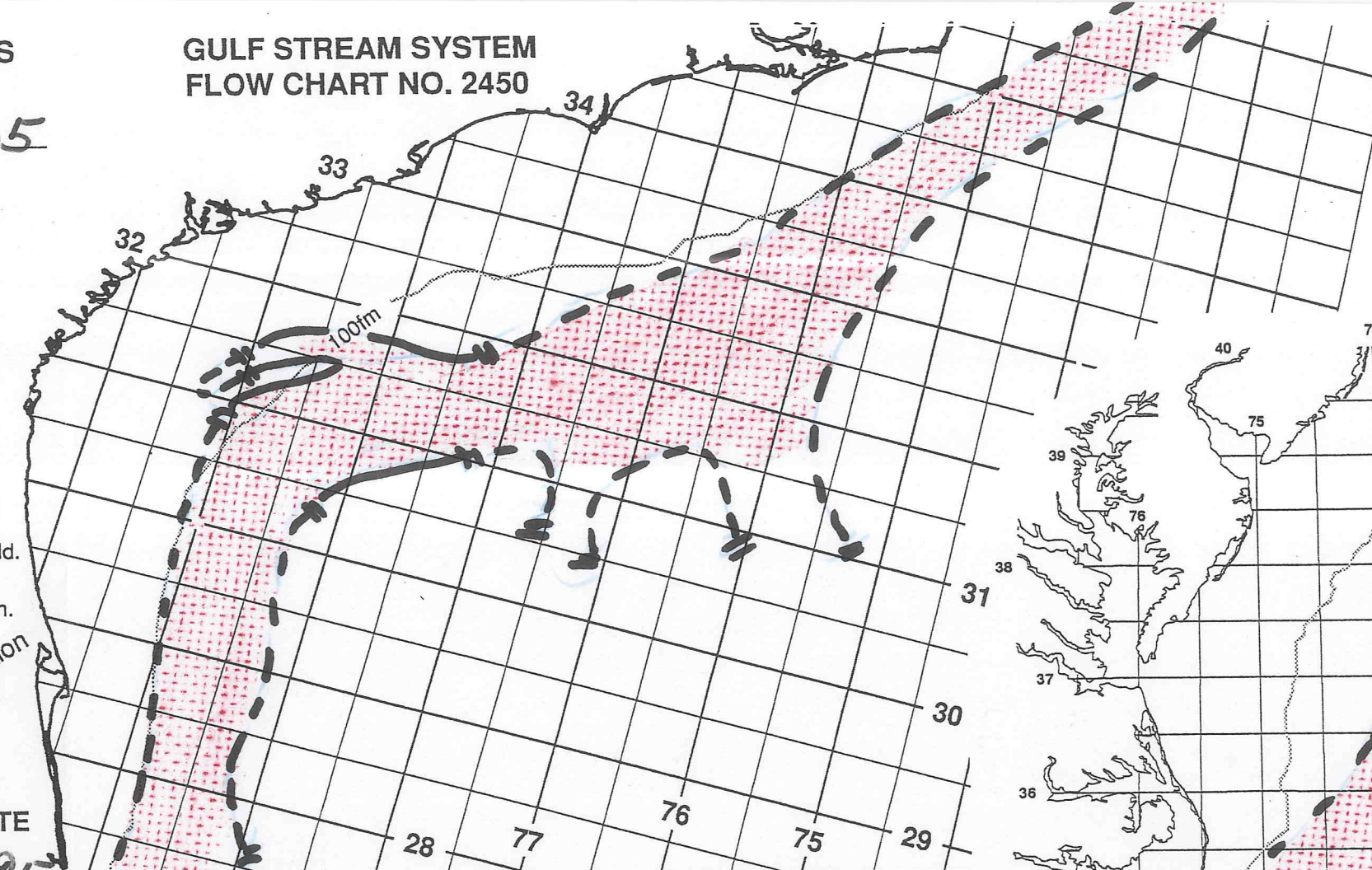
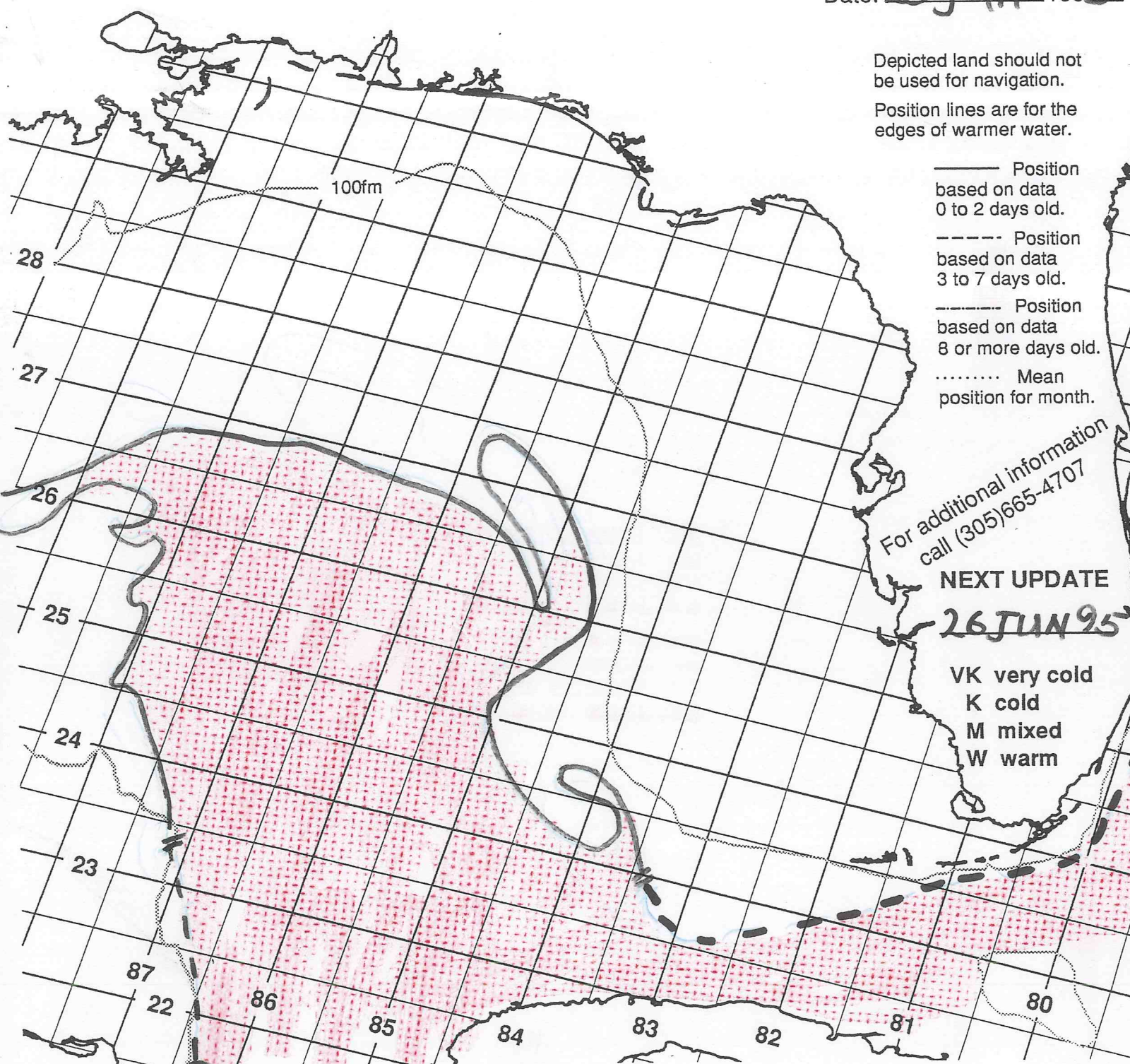
····· Mean position for month.

For additional information call (305)665-4707

**NEXT UPDATE**

**26 JUN 95**

VK very cold  
K cold  
M mixed  
W warm




**GULF STREAM WALL BULLETIN**

|  |  |  |  |  |  |  |  |  |  |
|--|--|--|--|--|--|--|--|--|--|
|  |  |  |  |  |  |  |  |  |  |
|  |  |  |  |  |  |  |  |  |  |
|  |  |  |  |  |  |  |  |  |  |
|  |  |  |  |  |  |  |  |  |  |
|  |  |  |  |  |  |  |  |  |  |

**LOOP CURRENT BULLETIN**

|  |  |  |  |  |  |  |  |  |  |
|--|--|--|--|--|--|--|--|--|--|
|  |  |  |  |  |  |  |  |  |  |
|  |  |  |  |  |  |  |  |  |  |
|  |  |  |  |  |  |  |  |  |  |
|  |  |  |  |  |  |  |  |  |  |
|  |  |  |  |  |  |  |  |  |  |







**GULF STREAM SYSTEM  
FLOW CHART NO. 2450**

**NOAA Miami SFSS**

**GULF STREAM SYSTEM  
FLOW CHART NO. 2450**

Date: **28 JUN 1995**

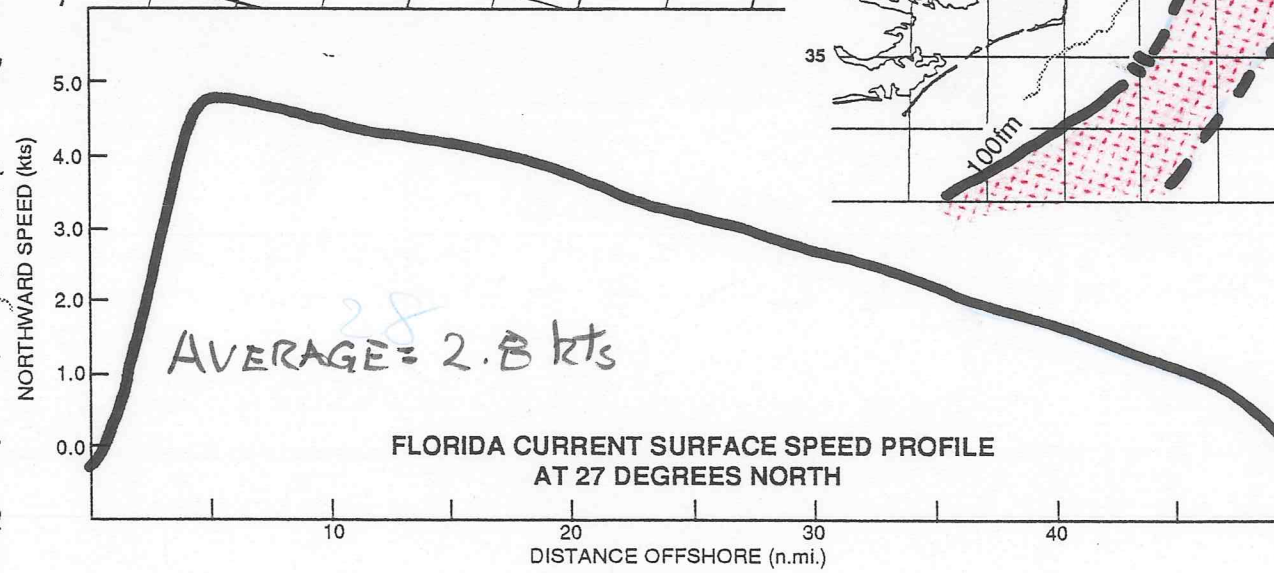
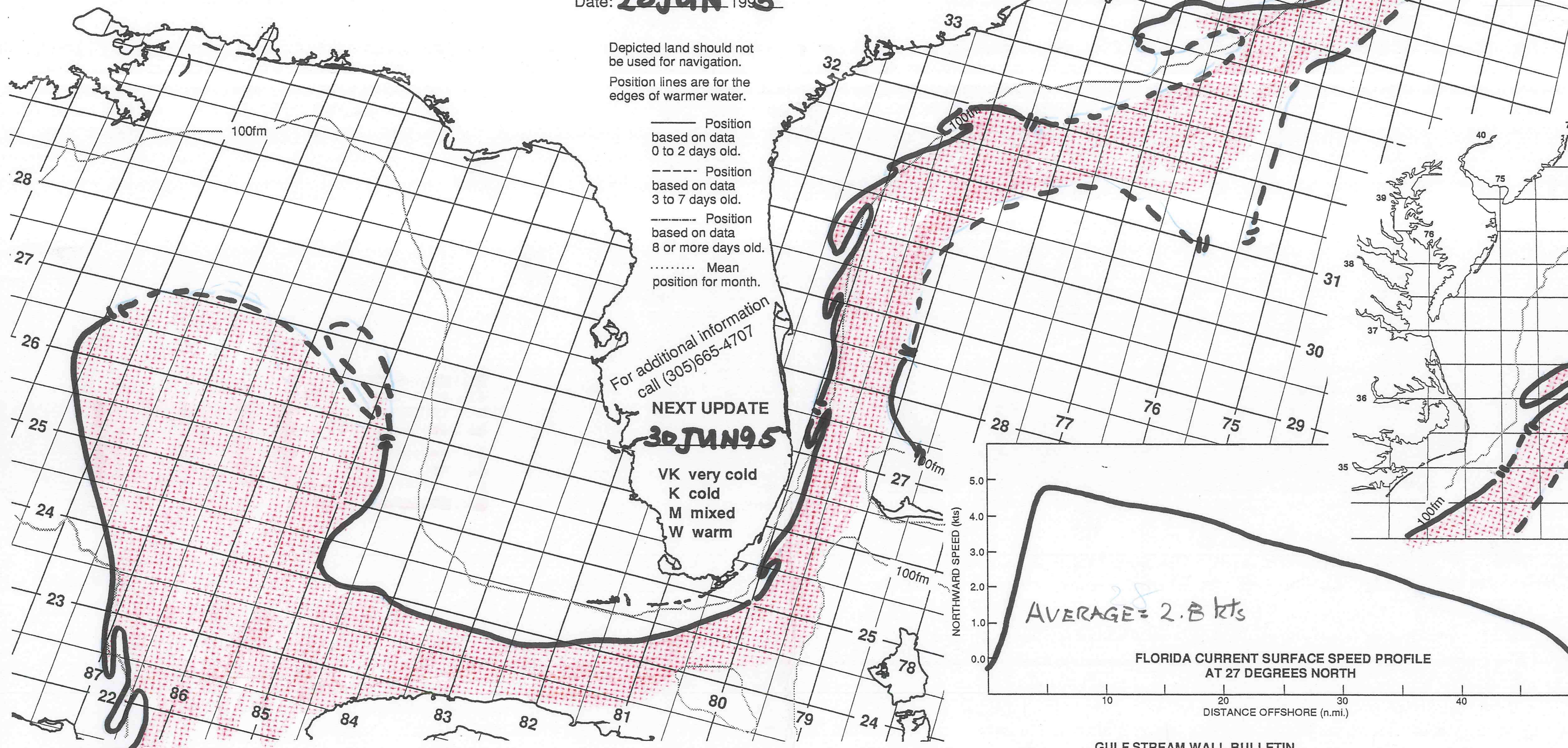
Depicted land should not be used for navigation.  
Position lines are for the edges of warmer water.

- Position based on data 0 to 2 days old.
- - - Position based on data 3 to 7 days old.
- - - - Position based on data 8 or more days old.
- ..... Mean position for month.

For additional information call (305)665-4707

**NEXT UPDATE  
30 JUN 95**

VK very cold  
K cold  
M mixed  
W warm




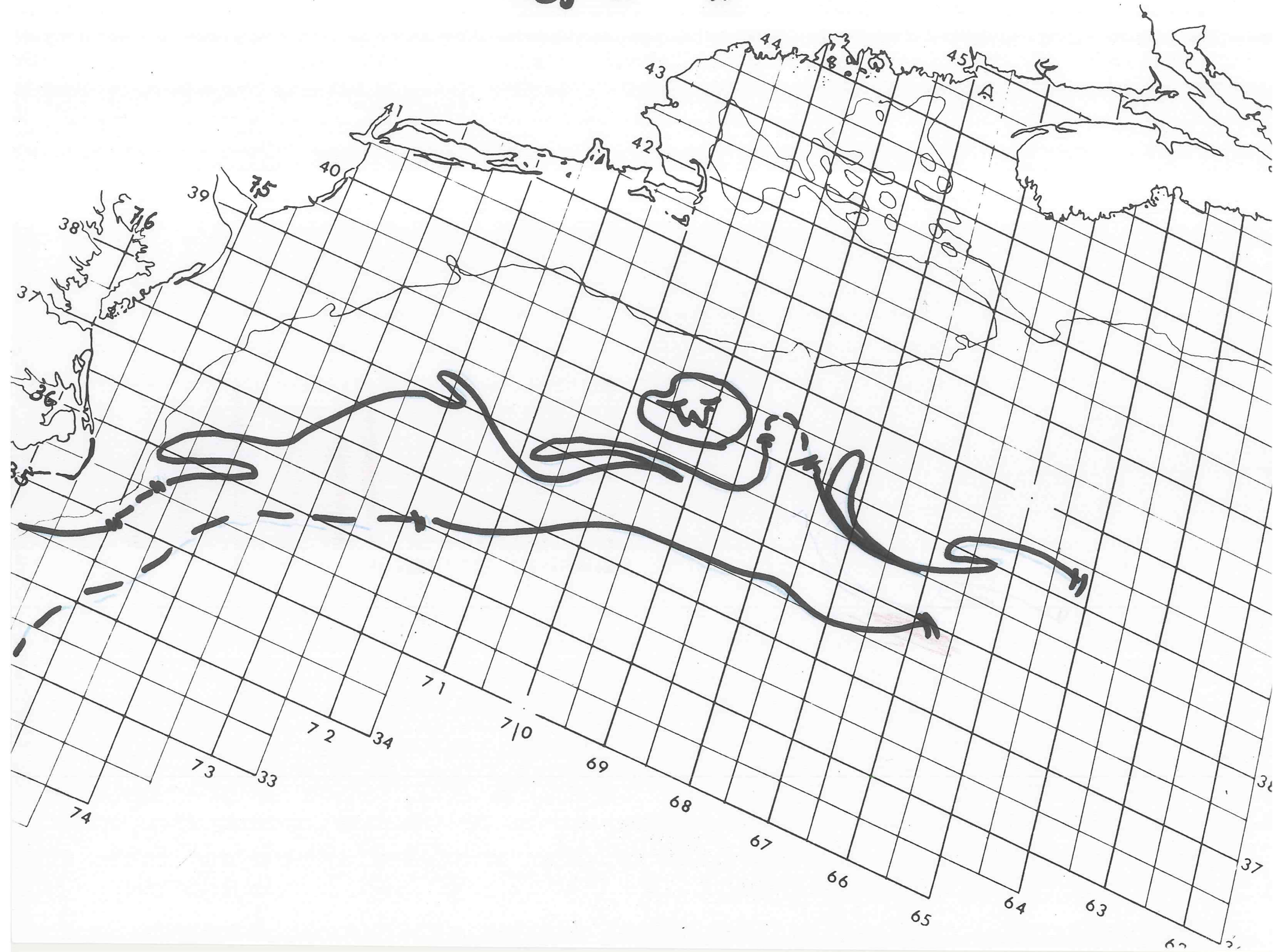
**GULF STREAM WALL BULLETIN**

|  |  |  |  |  |  |  |  |  |  |
|--|--|--|--|--|--|--|--|--|--|
|  |  |  |  |  |  |  |  |  |  |
|  |  |  |  |  |  |  |  |  |  |
|  |  |  |  |  |  |  |  |  |  |
|  |  |  |  |  |  |  |  |  |  |
|  |  |  |  |  |  |  |  |  |  |
|  |  |  |  |  |  |  |  |  |  |
|  |  |  |  |  |  |  |  |  |  |
|  |  |  |  |  |  |  |  |  |  |
|  |  |  |  |  |  |  |  |  |  |
|  |  |  |  |  |  |  |  |  |  |

**LOOP CURRENT BULLETIN**

|  |  |  |  |  |  |  |  |  |  |
|--|--|--|--|--|--|--|--|--|--|
|  |  |  |  |  |  |  |  |  |  |
|  |  |  |  |  |  |  |  |  |  |
|  |  |  |  |  |  |  |  |  |  |
|  |  |  |  |  |  |  |  |  |  |
|  |  |  |  |  |  |  |  |  |  |
|  |  |  |  |  |  |  |  |  |  |
|  |  |  |  |  |  |  |  |  |  |
|  |  |  |  |  |  |  |  |  |  |
|  |  |  |  |  |  |  |  |  |  |
|  |  |  |  |  |  |  |  |  |  |





**GULF STREAM SYSTEM  
FLOW CHART NO. 2450**

**NOAA Miami SFSS**

**GULF STREAM SYSTEM  
FLOW CHART NO. 2450**

Date: 30 JUN 1995

Depicted land should not be used for navigation.  
Position lines are for the edges of warmer water.

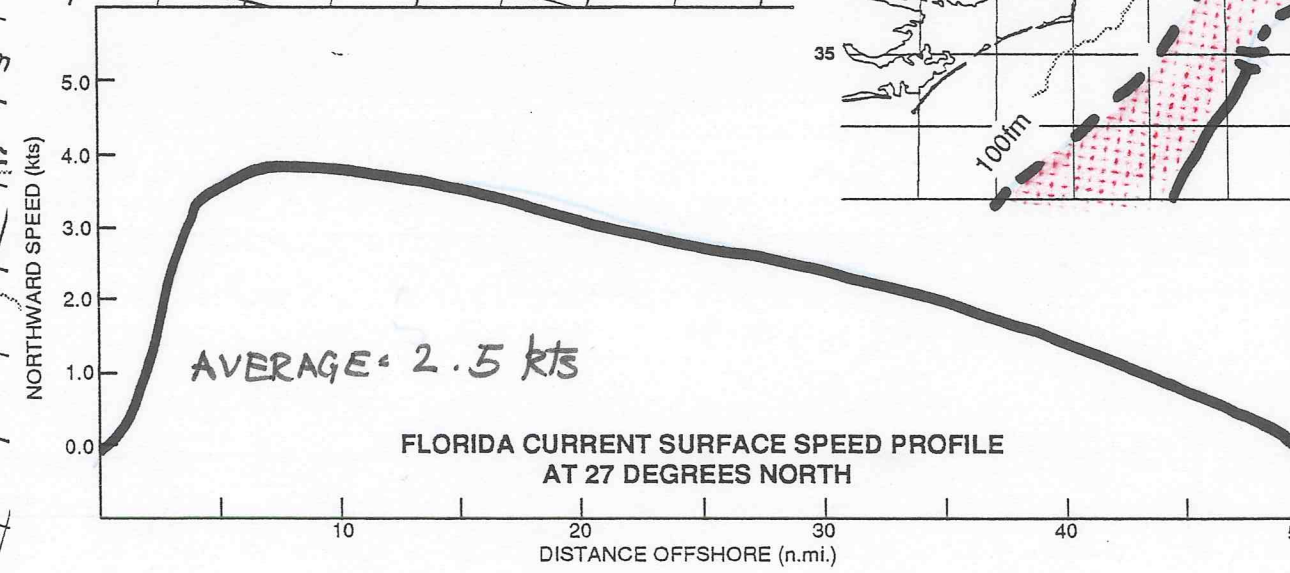
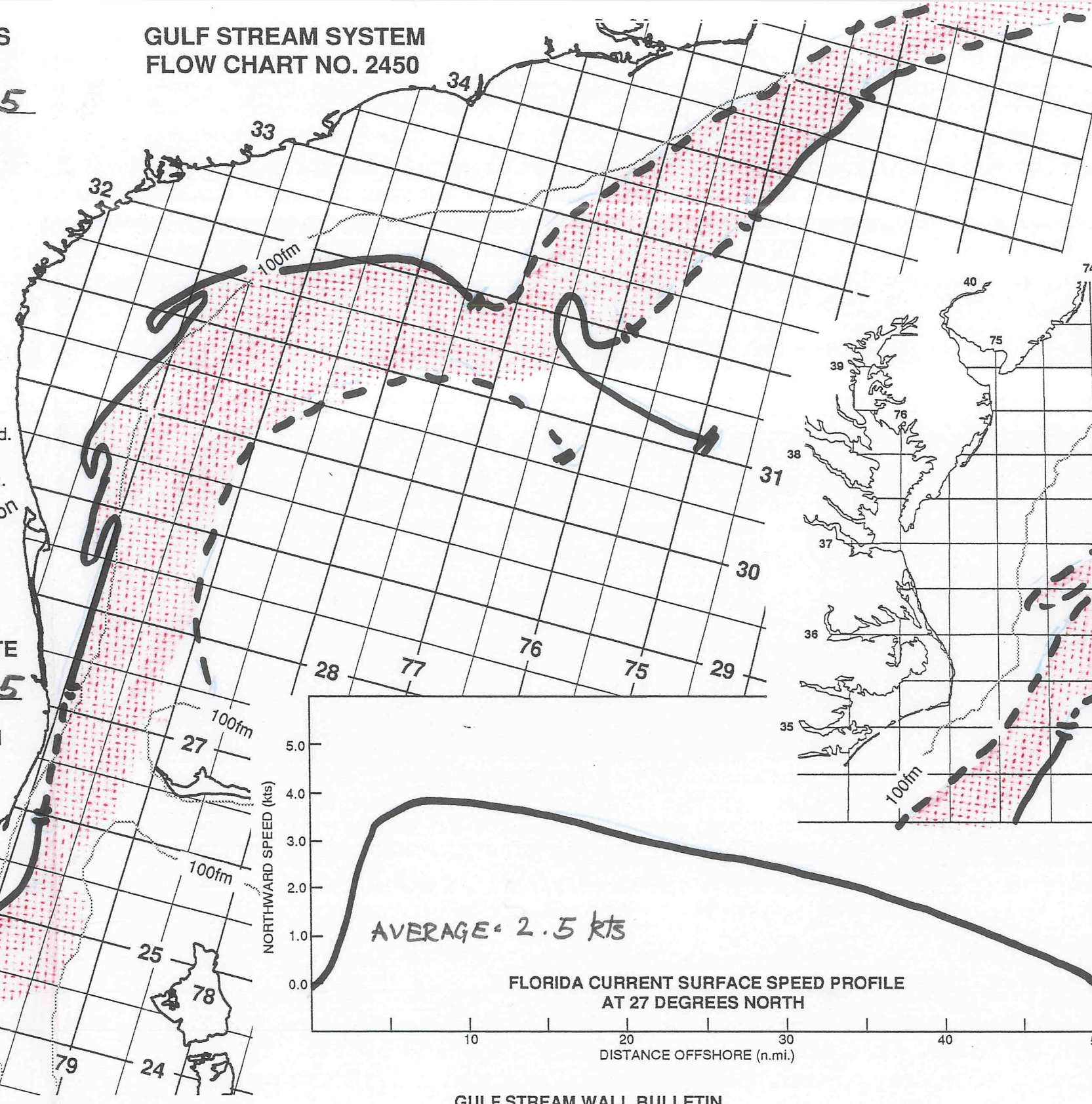
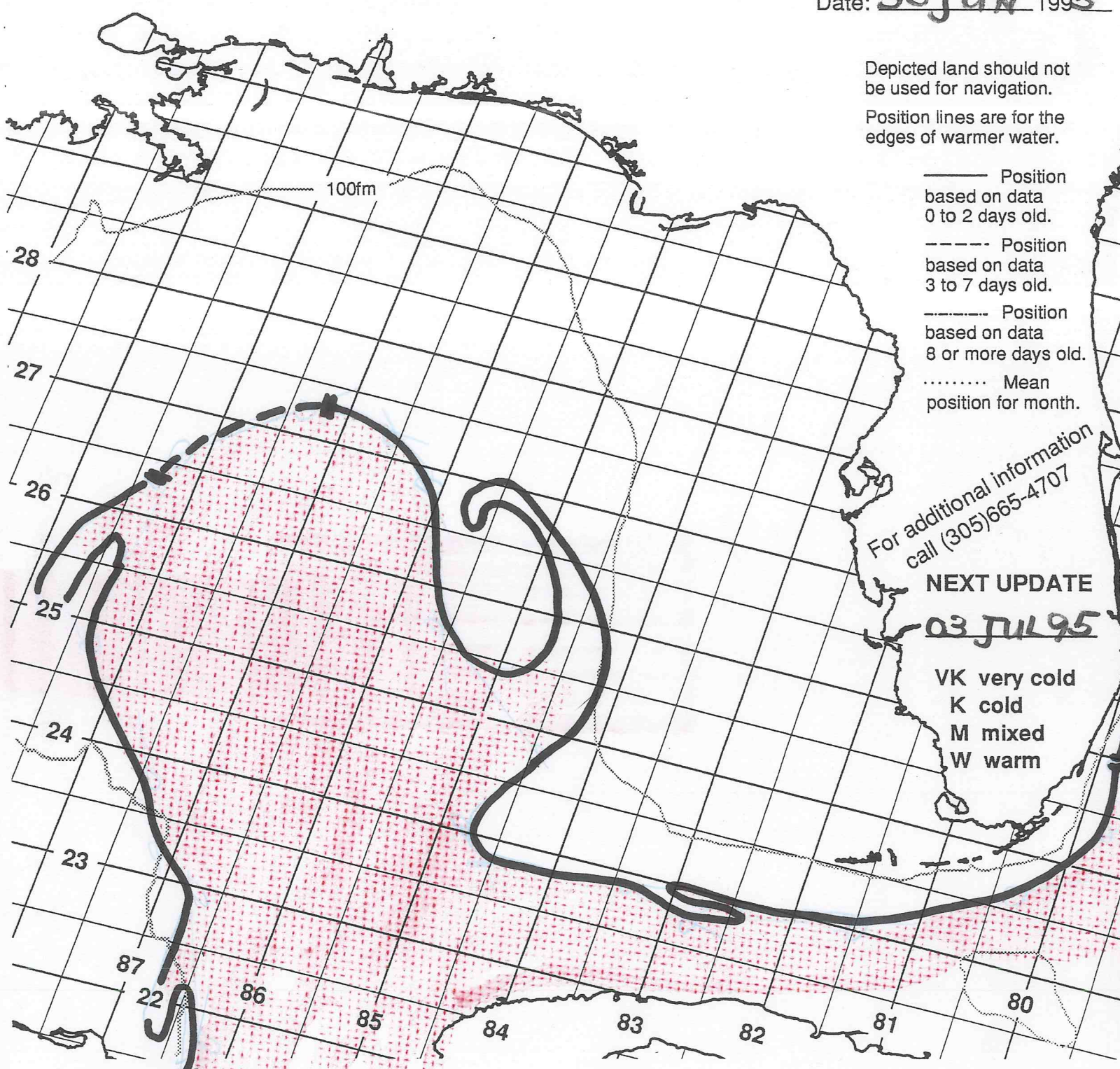
- Position based on data 0 to 2 days old.
- - - - Position based on data 3 to 7 days old.
- ..... Position based on data 8 or more days old.
- ..... Mean position for month.

For additional information call (305)665-4707

**NEXT UPDATE**

**03 JUL 95**

VK very cold  
K cold  
M mixed  
W warm



**GULF STREAM WALL BULLETIN**

|  |  |  |  |  |  |  |  |  |  |
|--|--|--|--|--|--|--|--|--|--|
|  |  |  |  |  |  |  |  |  |  |
|  |  |  |  |  |  |  |  |  |  |
|  |  |  |  |  |  |  |  |  |  |
|  |  |  |  |  |  |  |  |  |  |

**LOOP CURRENT BULLETIN**

|         |         |         |         |         |         |         |         |         |
|---------|---------|---------|---------|---------|---------|---------|---------|---------|
| 215/862 | 217/863 | 230/868 | 233/871 | 238/875 | 248/884 | 266/882 | 272/874 | 271/866 |
| 269/861 | 257/856 | 254/858 | 255/842 | 248/844 | 241/847 | 238/846 | 239/834 | 238/828 |
| 241/815 | 246/804 | 253/798 | 260/799 |         |         |         |         |         |
|         |         |         |         |         |         |         |         |         |

