

GULF STREAM SYSTEM  
FLOW CHART NO. 2450

NOAA Miami SFSS

GULF STREAM SYSTEM  
FLOW CHART NO. 2450

Date: 03 JUL 1995

Depicted land should not be used for navigation.

Position lines are for the edges of warmer water.

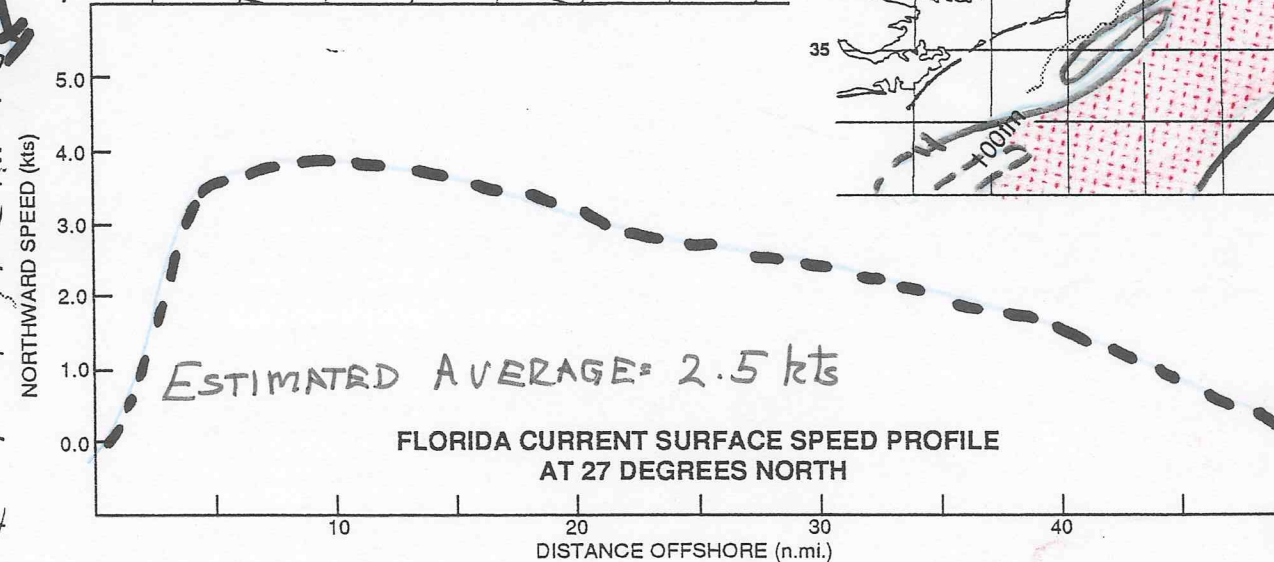
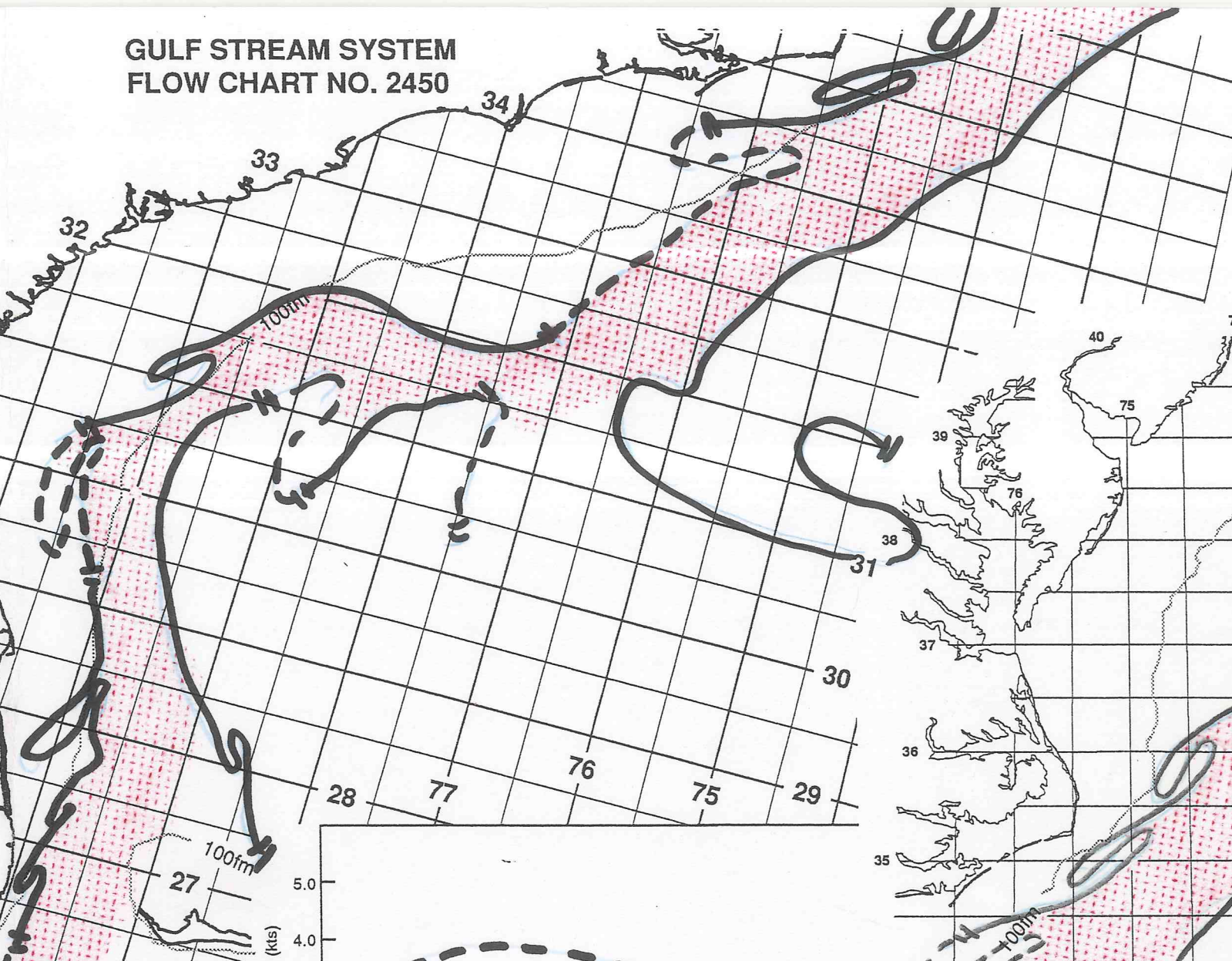
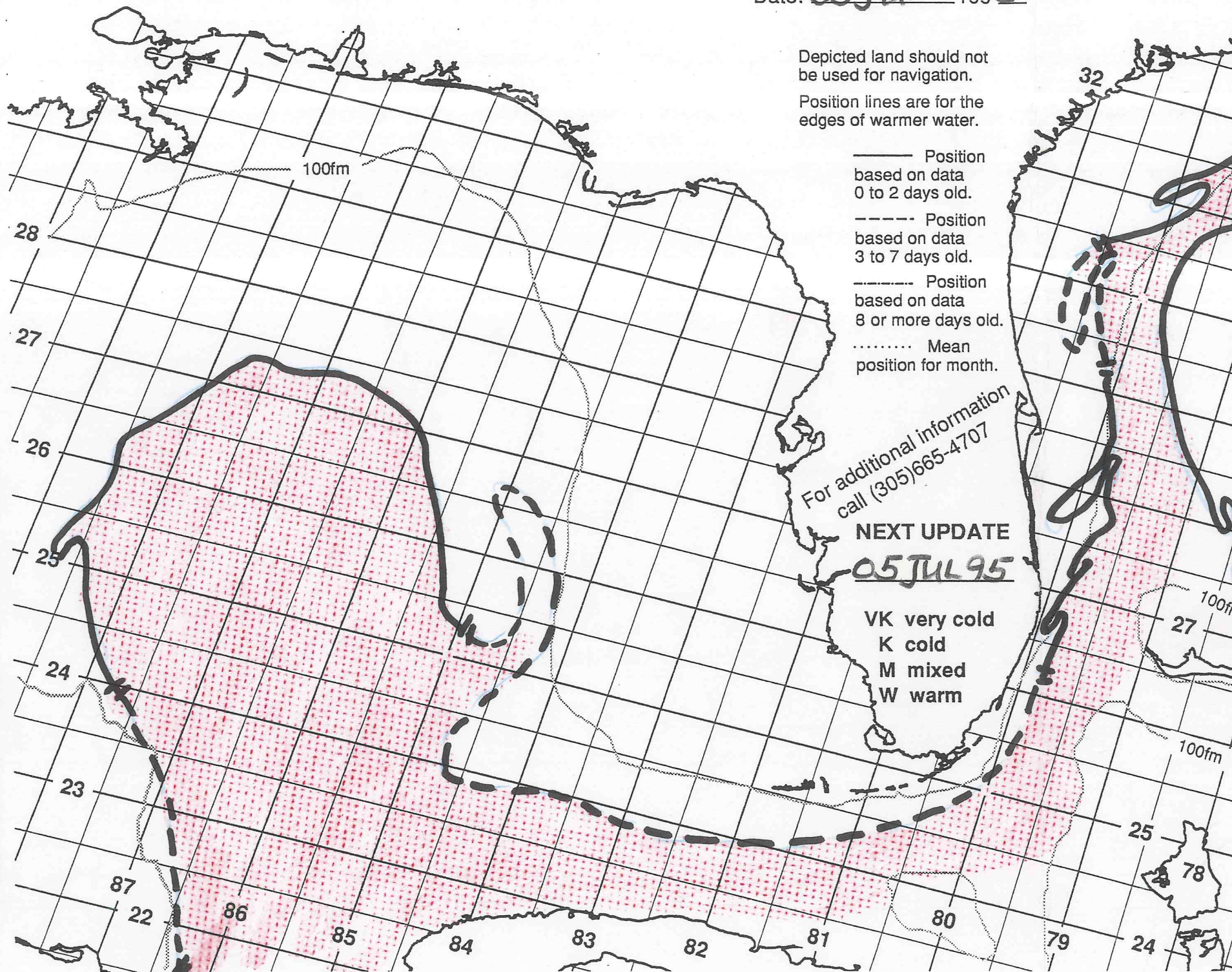
- Position based on data 0 to 2 days old.
- Position based on data 3 to 7 days old.
- Position based on data 8 or more days old.
- Mean position for month.

For additional information call (305)665-4707

NEXT UPDATE

05 JUL 95

VK very cold  
K cold  
M mixed  
W warm



GULF STREAM WALL BULLETIN


LOOP CURRENT BULLETIN






**GULF STREAM SYSTEM  
FLOW CHART NO. 2450**

**NOAA Miami SFSS**

**GULF STREAM SYSTEM  
FLOW CHART NO. 2450**

Date: 05 JUL 1995

Depicted land should not be used for navigation.  
Position lines are for the edges of warmer water.

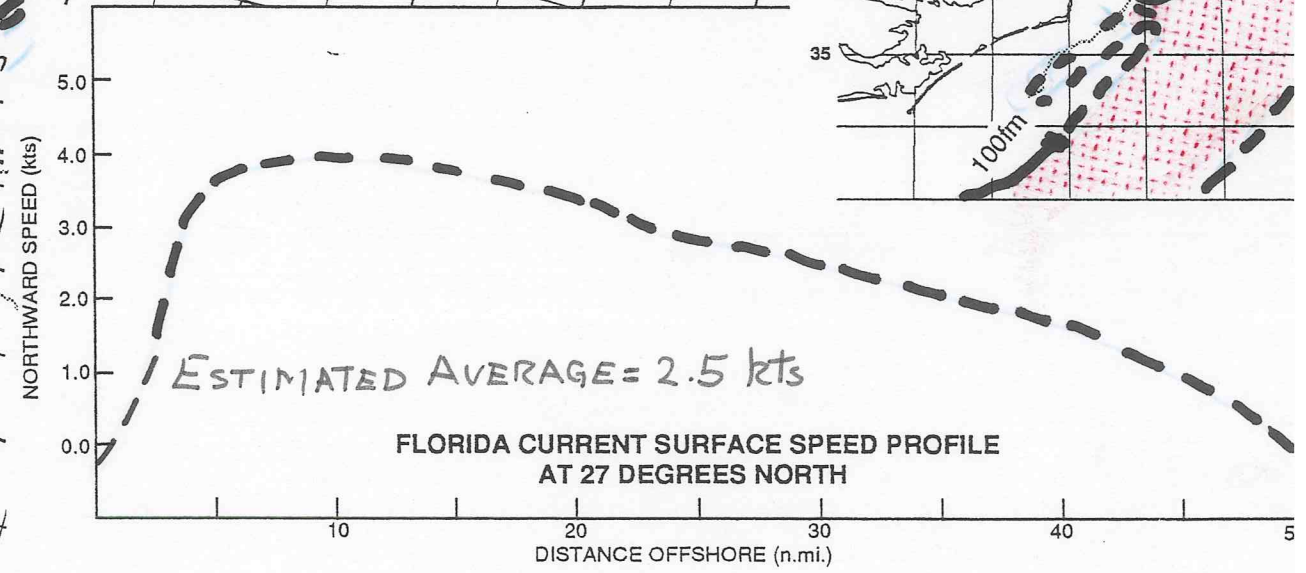
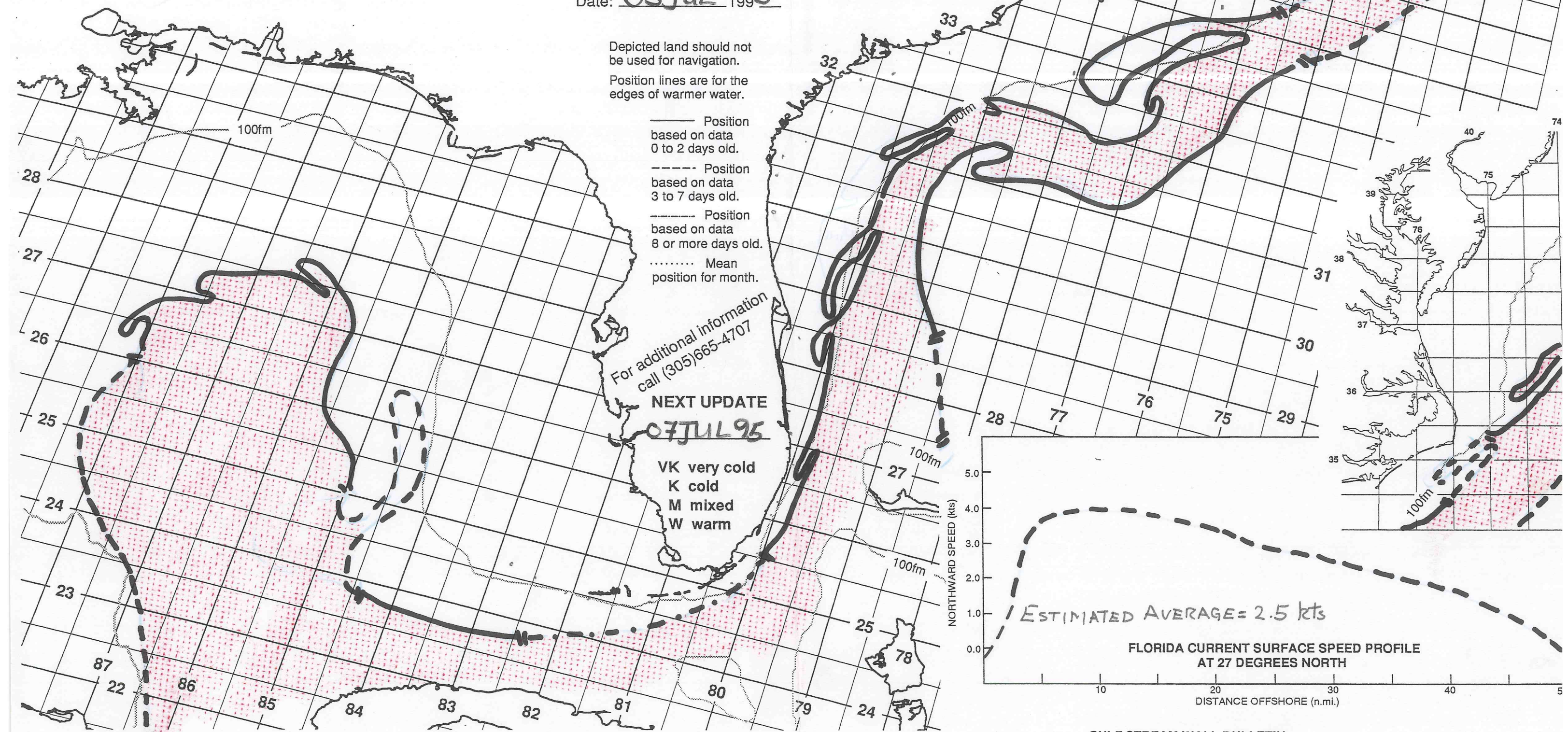
- Position based on data 0 to 2 days old.
- - - - Position based on data 3 to 7 days old.
- · - - Position based on data 8 or more days old.
- ..... Mean position for month.

For additional information call (305)665-4707

**NEXT UPDATE**

07 JUL 95

VK very cold  
K cold  
M mixed  
W warm




**GULF STREAM WALL BULLETIN**

.....  
 .....  
 .....  
 .....  
 .....

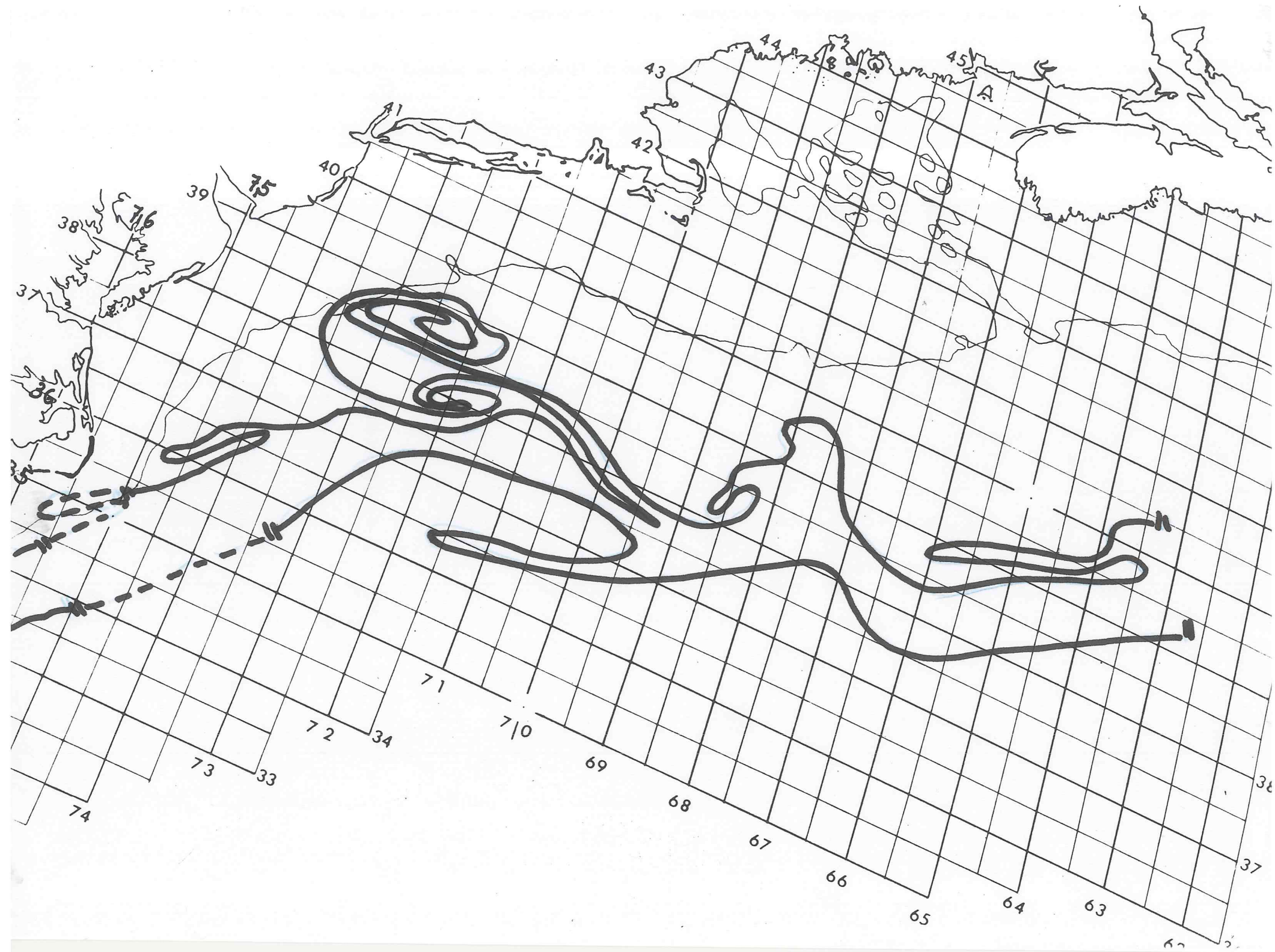
**LOOP CURRENT BULLETIN**

.....  
 .....  
 .....  
 .....  
 .....





MIAMI STSS ANALYSIS OF THE GULF STREAM: 05 JUL 1995 PART B





GULF STREAM SYSTEM  
FLOW CHART NO. 2450

NOAA Miami SFSS

GULF STREAM SYSTEM  
FLOW CHART NO. 2450

Date: 07 July 1995

Depicted land should not be used for navigation.

Position lines are for the edges of warmer water.

— Position based on data 0 to 2 days old.

--- Position based on data 3 to 7 days old.

- - - Position based on data 8 or more days old.

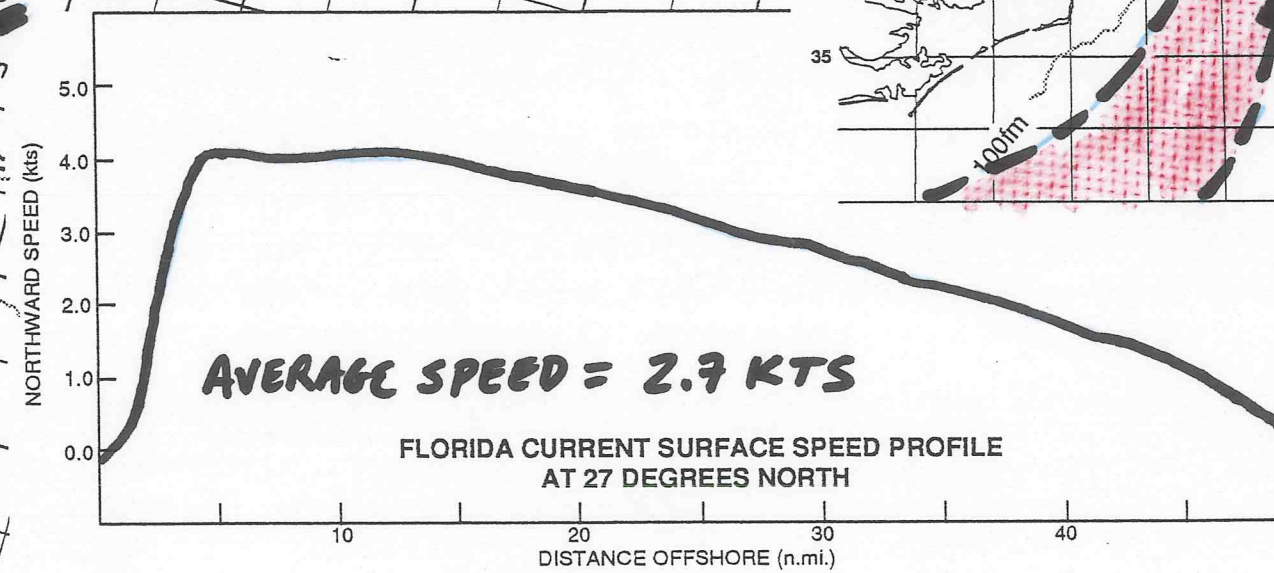
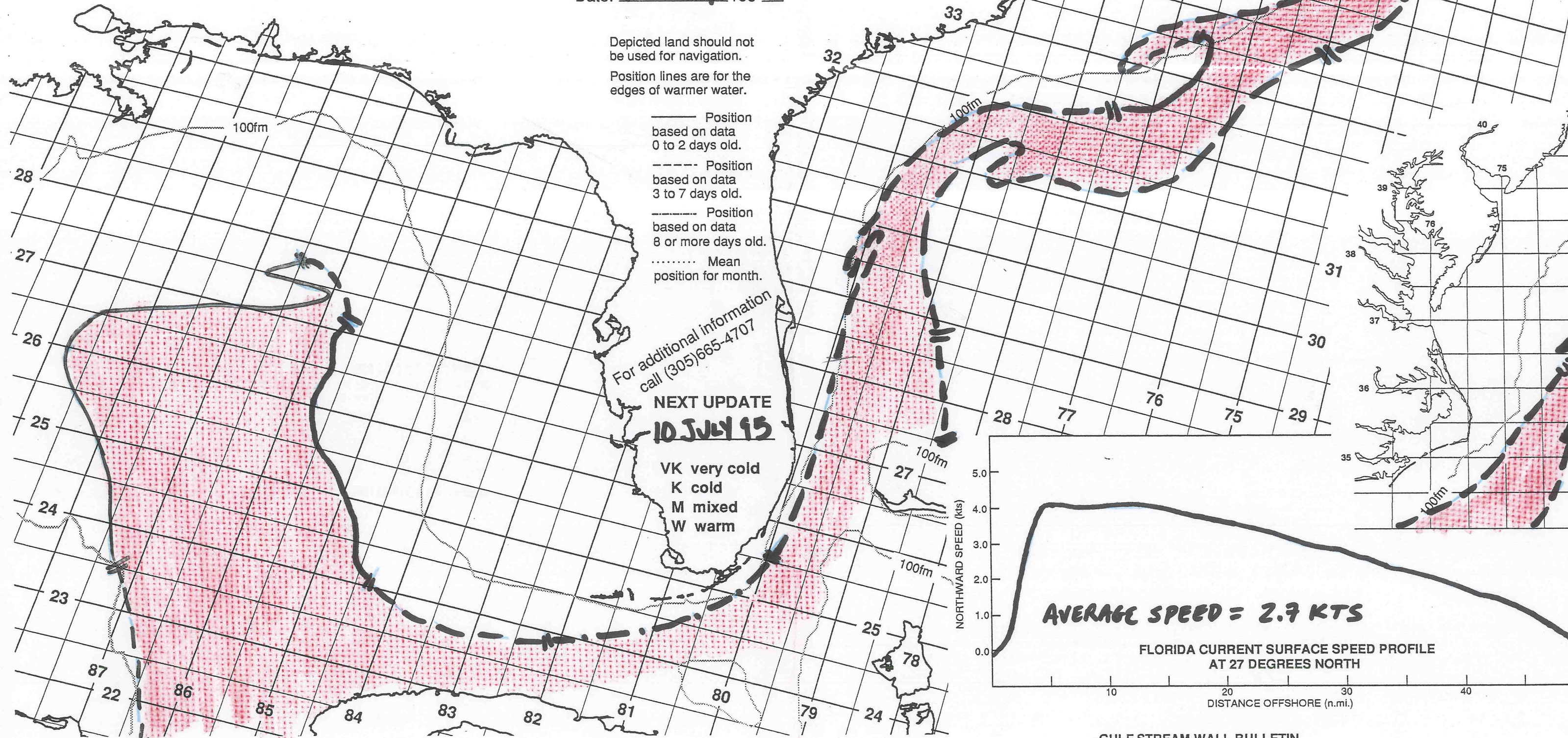
..... Mean position for month.

For additional information call (305) 665-4707

NEXT UPDATE


10 JULY 95

VK very cold  
K cold  
M mixed  
W warm



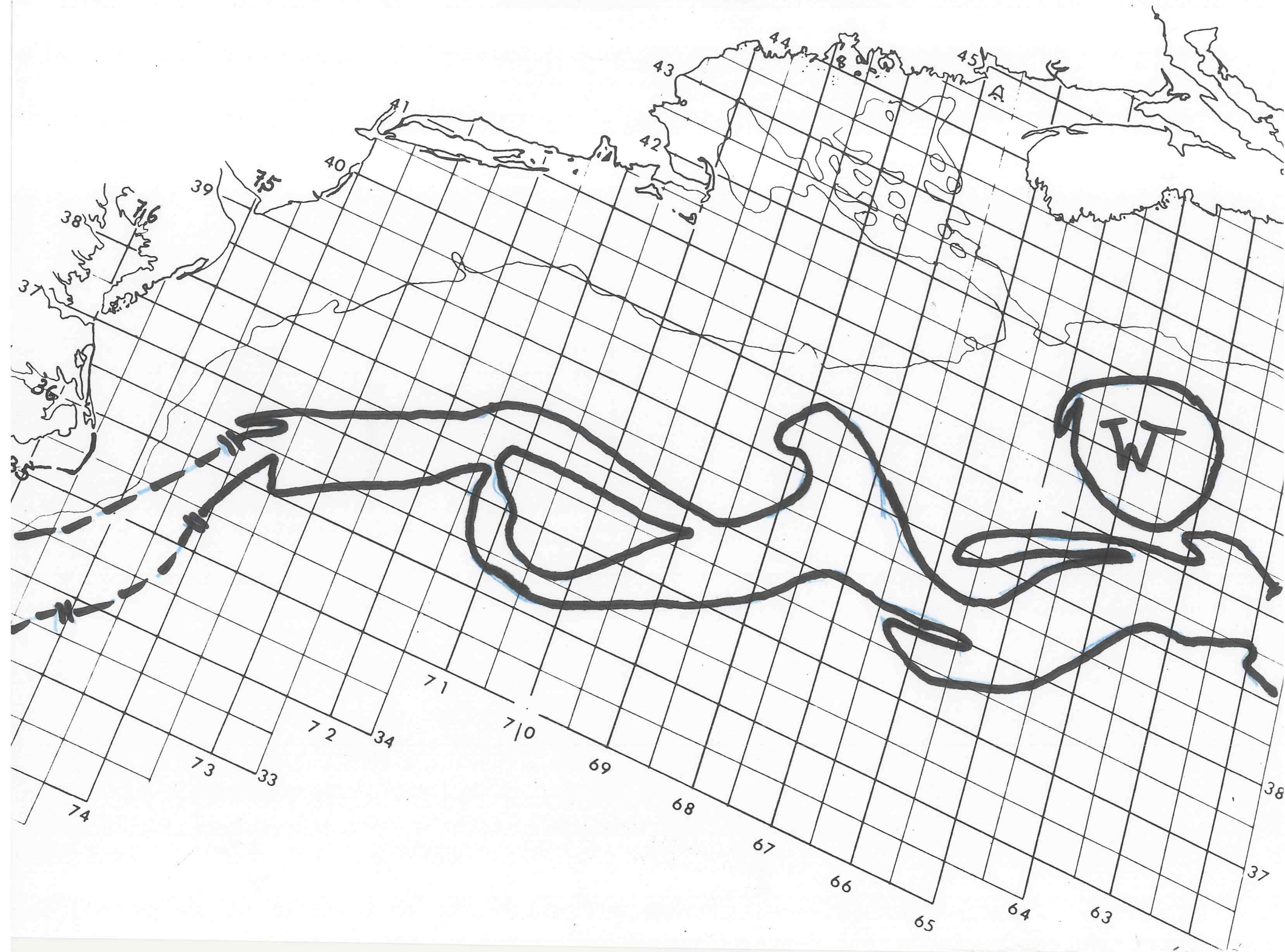
GULF STREAM WALL BULLETIN


LOOP CURRENT BULLETIN



MIAMI OCS ANALYSIS OF THE GULF STREAM: **07 JULY 1995** PART B





**GULF STREAM SYSTEM  
FLOW CHART NO. 2450**

NOAA Miami SFSS

**GULF STREAM SYSTEM  
FLOW CHART NO. 2450**

Date: **10 JUL 1995**

Depicted land should not be used for navigation.  
Position lines are for the edges of warmer water.

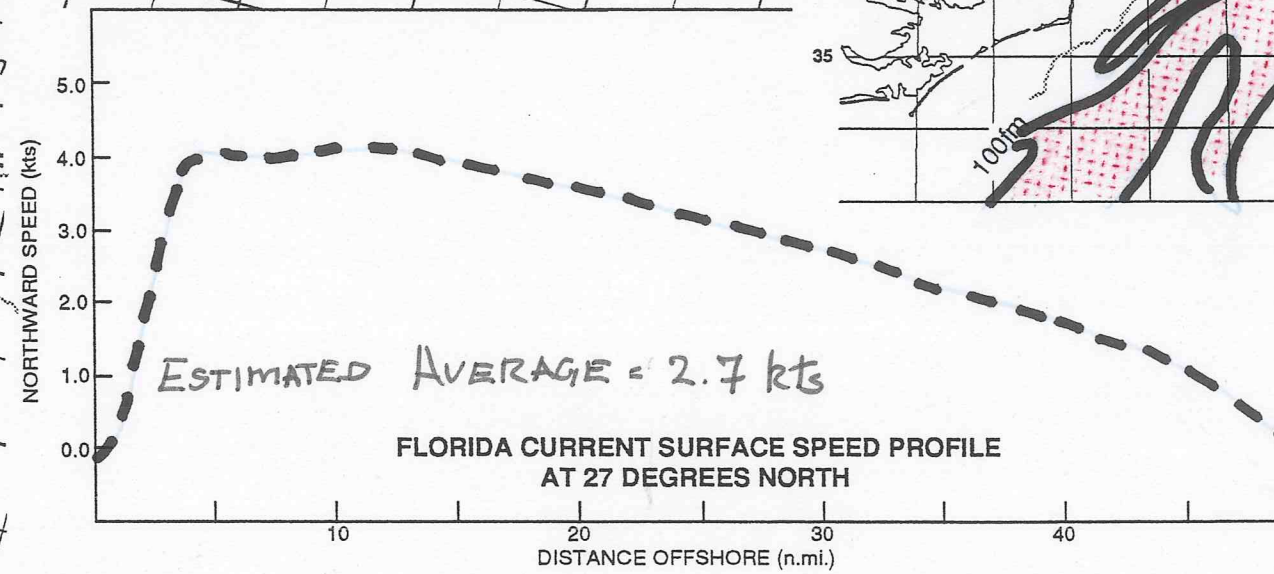
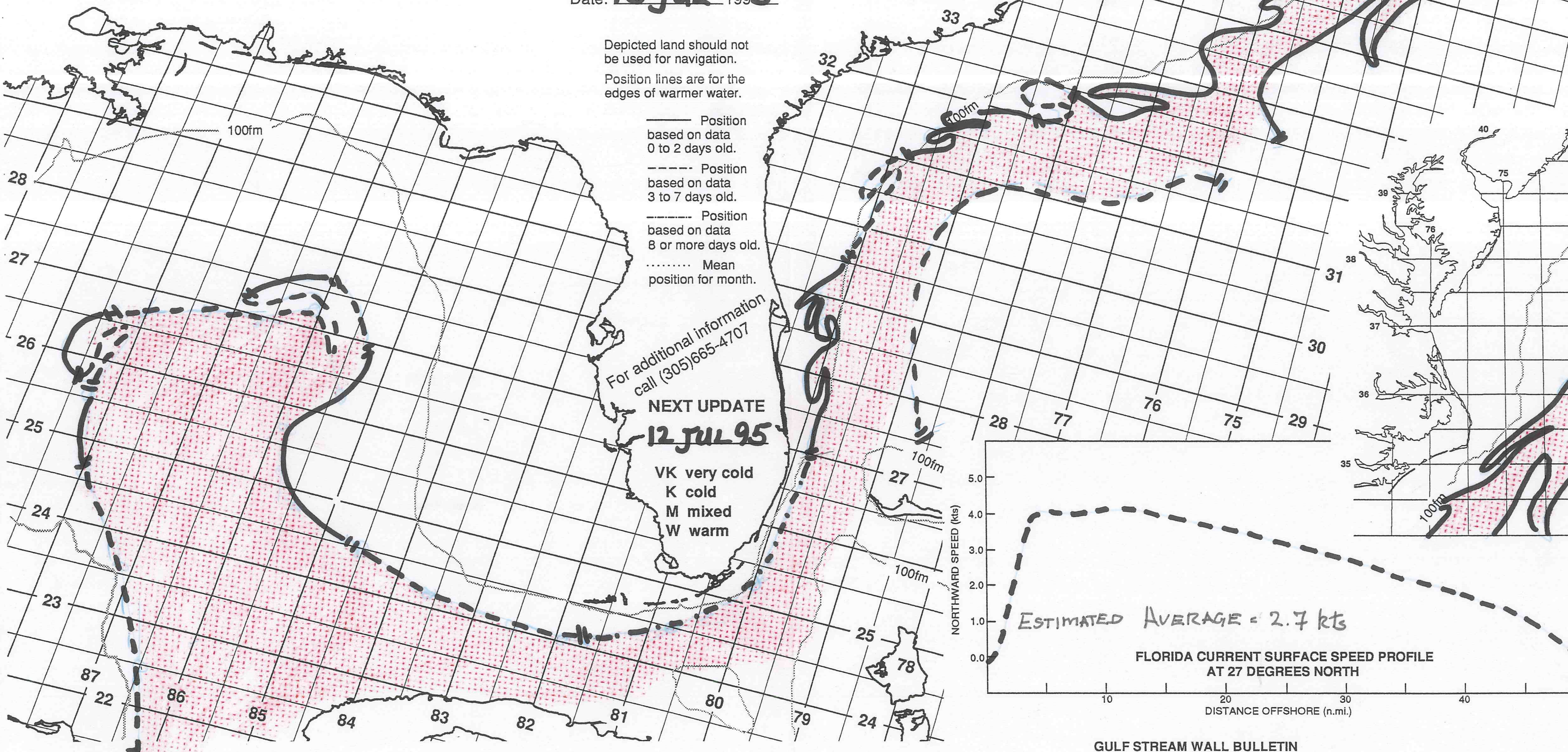
- Position based on data 0 to 2 days old.
- - - - Position based on data 3 to 7 days old.
- ..... Position based on data 8 or more days old.
- ..... Mean position for month.

For additional information call (305)665-4707

NEXT UPDATE

**12 JUL 95**


VK very cold  
K cold  
M mixed  
W warm



**GULF STREAM WALL BULLETIN**


**LOOP CURRENT BULLETIN**

215/862	225/865	236/871	246/880	255/882	267/880	269/873	270/867	272/861
263/858	257/858	252/857	248/854	245/845	242/836	241/825	241/820	245/80
253/800	260/799							





**GULF STREAM SYSTEM  
FLOW CHART NO. 2450**

**NOAA Miami SFSS**

Date: **12 JULY 1995**

**GULF STREAM SYSTEM  
FLOW CHART NO. 2450**

Depicted land should not be used for navigation.  
Position lines are for the edges of warmer water.


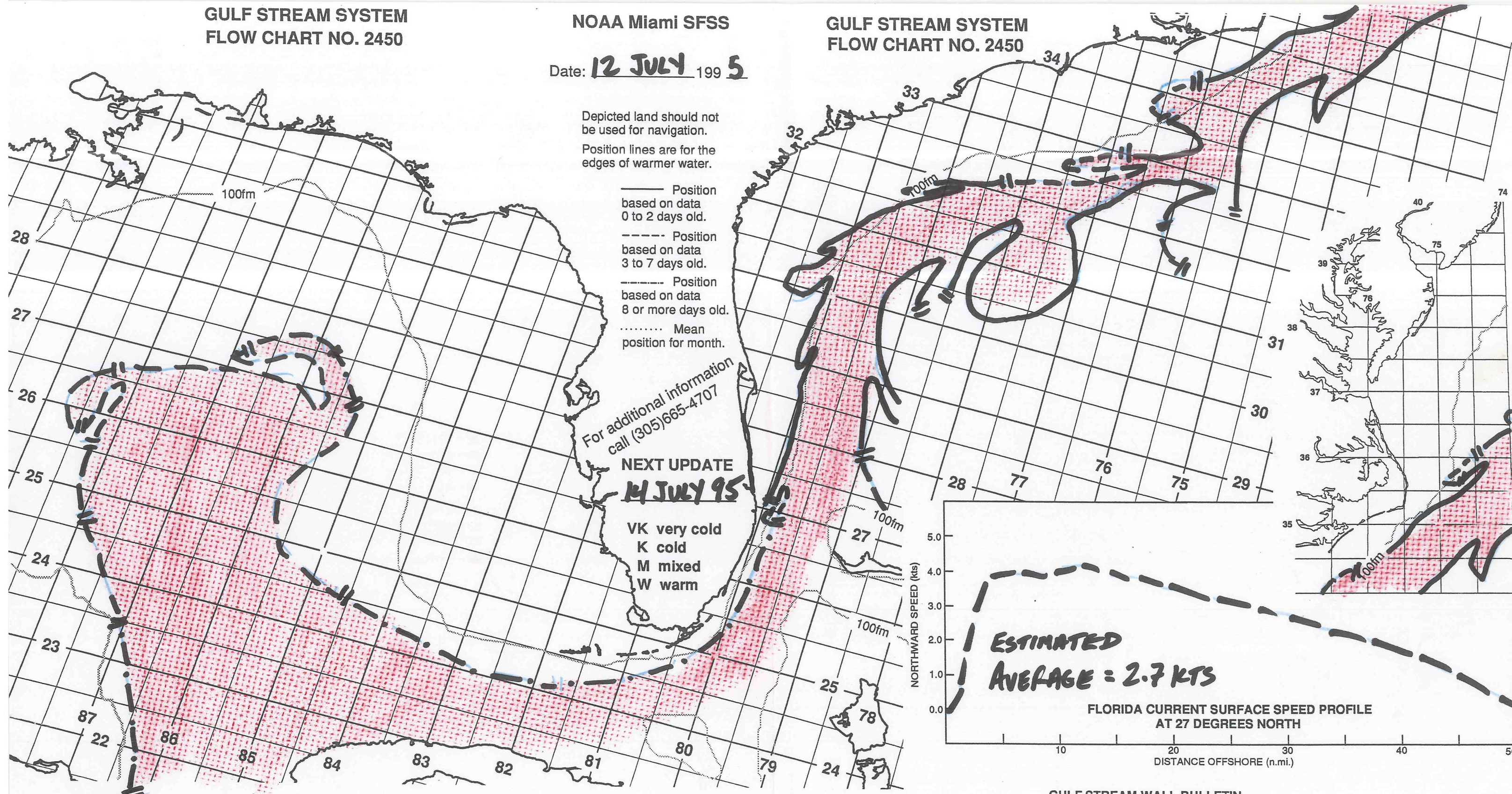
- Position based on data 0 to 2 days old.
- - - - Position based on data 3 to 7 days old.
- Position based on data 8 or more days old.
- ..... Mean position for month.

For additional information call (305)665-4707

**NEXT UPDATE**

**14 JULY 95**


VK very cold  
K cold  
M mixed  
W warm



**GULF STREAM WALL BULLETIN**

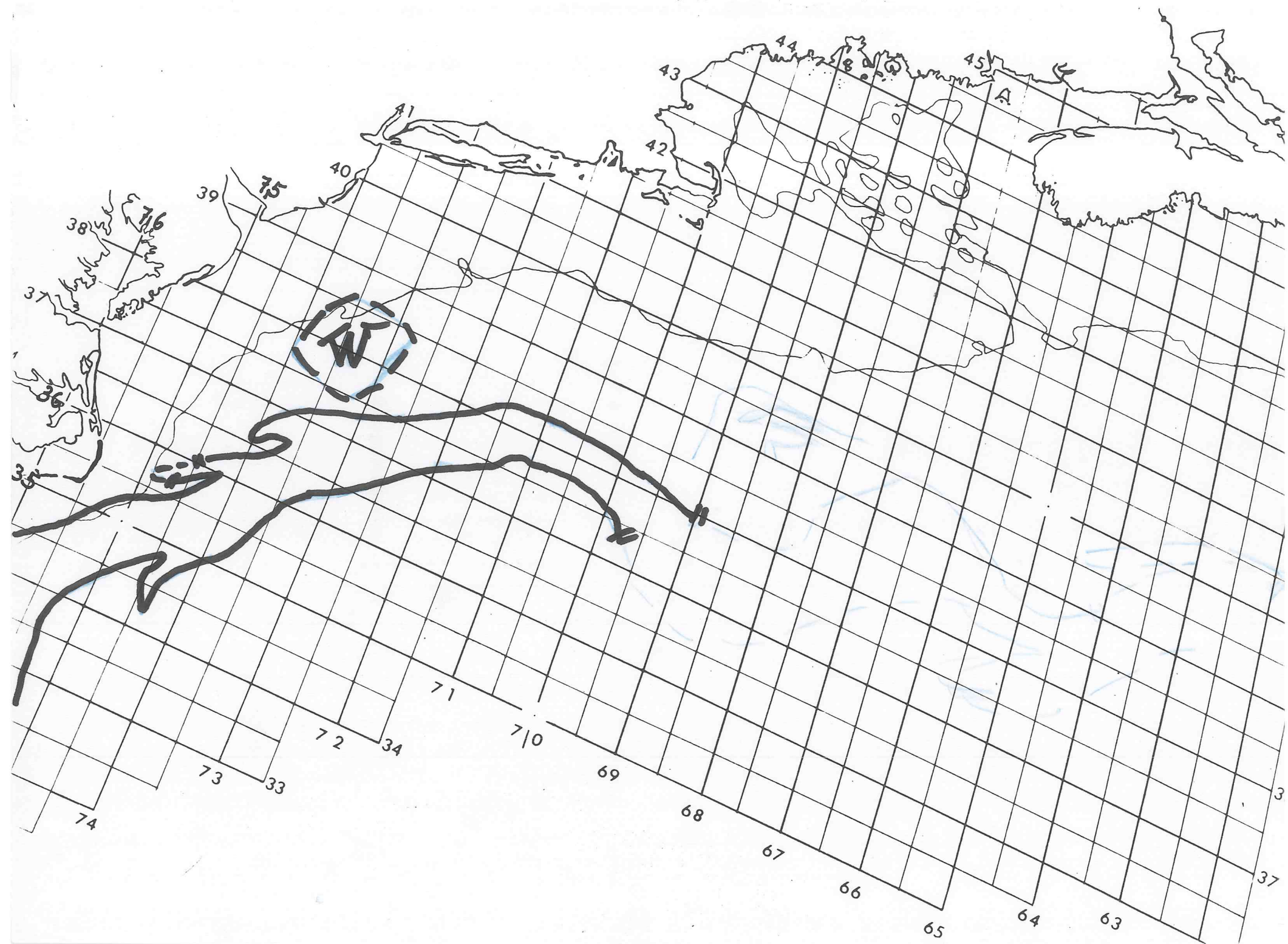
_____	_____	_____	_____	_____	_____	_____	_____
_____	_____	_____	_____	_____	_____	_____	_____
_____	_____	_____	_____	_____	_____	_____	_____
_____	_____	_____	_____	_____	_____	_____	_____
_____	_____	_____	_____	_____	_____	_____	_____
_____	_____	_____	_____	_____	_____	_____	_____
_____	_____	_____	_____	_____	_____	_____	_____
_____	_____	_____	_____	_____	_____	_____	_____
_____	_____	_____	_____	_____	_____	_____	_____
_____	_____	_____	_____	_____	_____	_____	_____
_____	_____	_____	_____	_____	_____	_____	_____
_____	_____	_____	_____	_____	_____	_____	_____

**LOOP CURRENT BULLETIN**





MIAMI SFSS ANALYSIS OF THE GULF STREAM: 12 JULY 1995 PART B





**GULF STREAM SYSTEM  
FLOW CHART NO. 2450**

**NOAA Miami SFSS**

**GULF STREAM SYSTEM  
FLOW CHART NO. 2450**

Date: **14 JUL 1995**

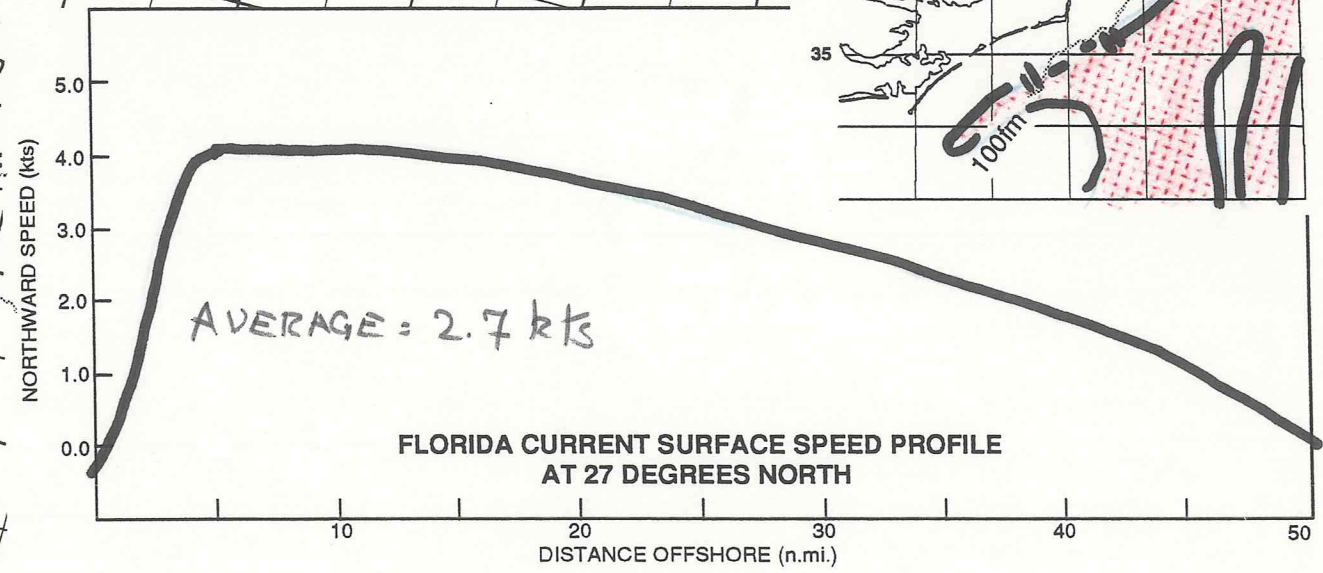
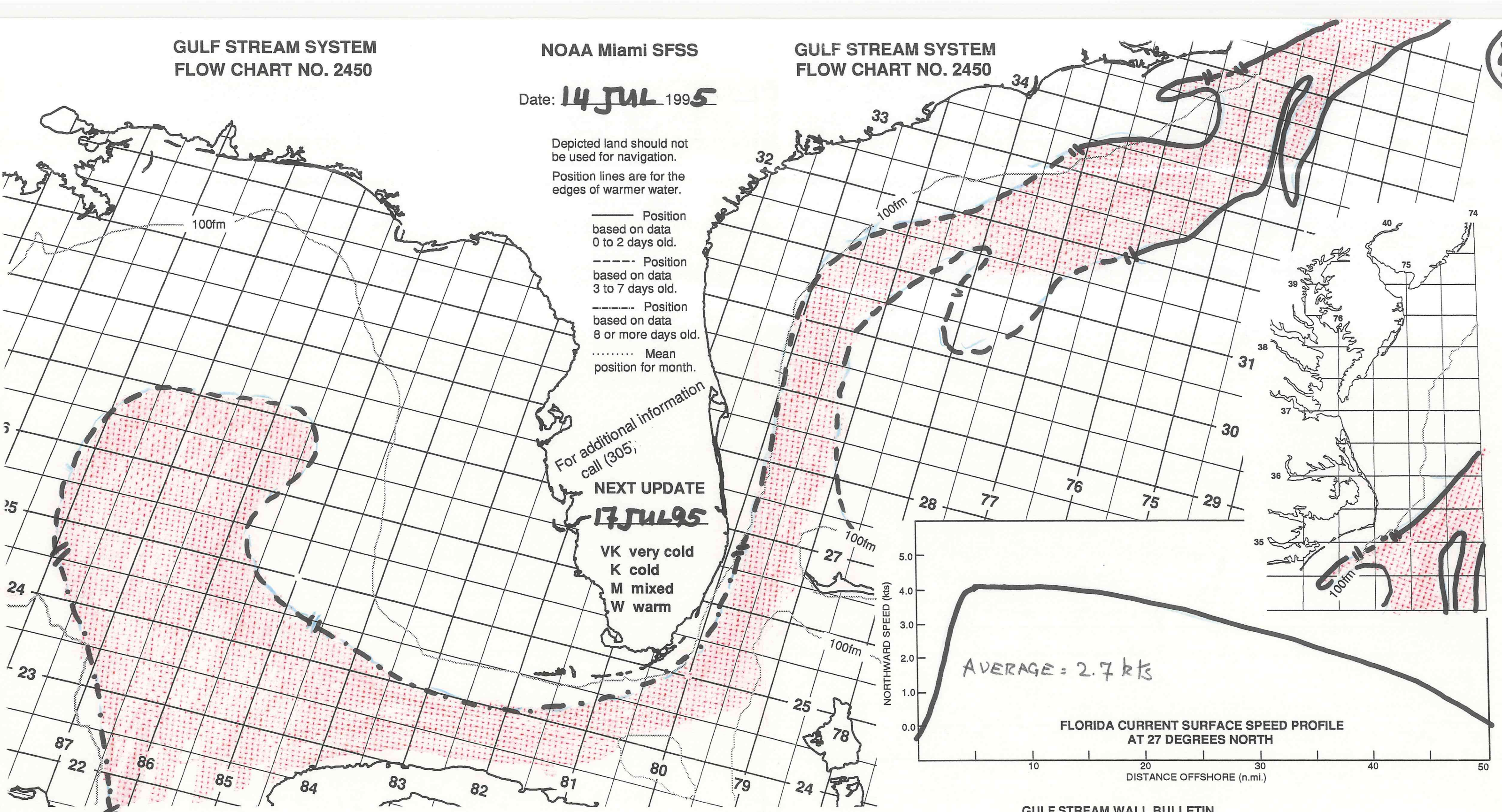
Depicted land should not  
be used for navigation.  
Position lines are for the  
edges of warmer water.

- Position based on data 0 to 2 days old.
- - - Position based on data 3 to 7 days old.
- · · Position based on data 8 or more days old.
- ..... Mean position for month.

For additional information  
call (305)


**NEXT UPDATE  
17 JUL 95**

**VK very cold  
K cold  
M mixed  
W warm**



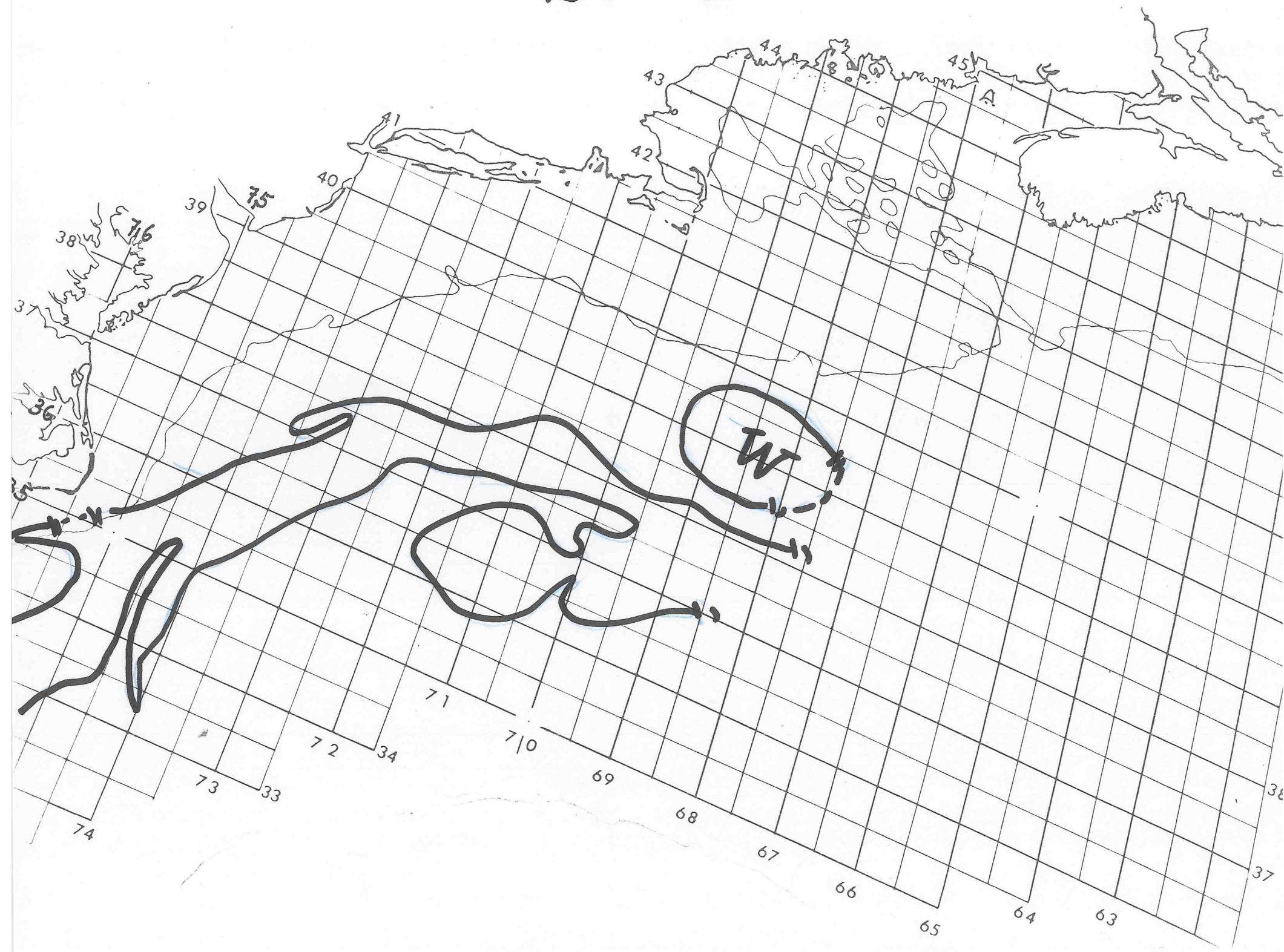
**GULF STREAM WALL BULLETIN**


**LOOP CURRENT BULLETIN**



MIAMI SFSS ANALYSIS OF THE GULF STREAM: 14 JUL 1995 PART B

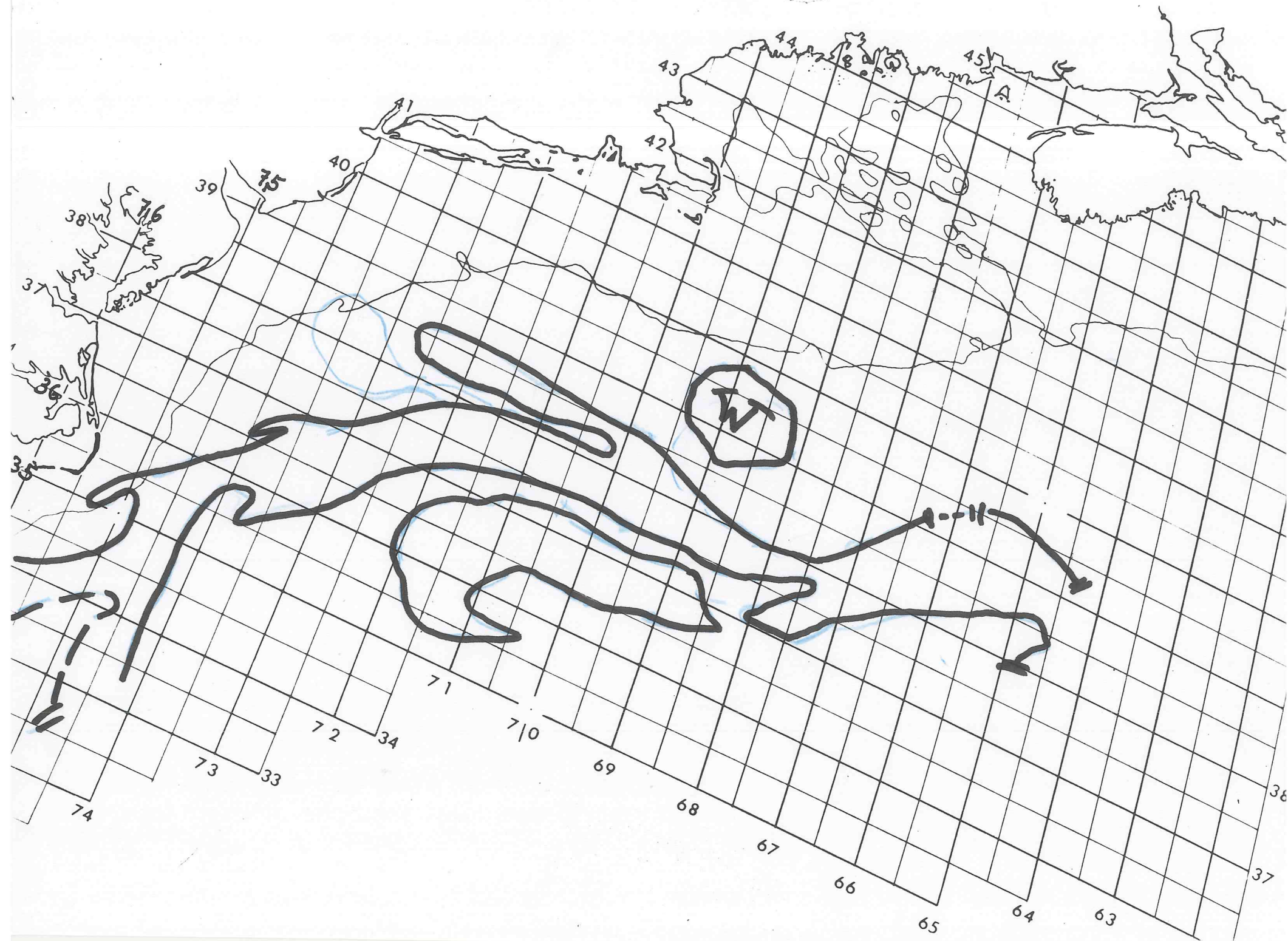








MIAMI SFSS ANALYSIS OF THE GULF STREAM: 17 JULY 1995 PART B

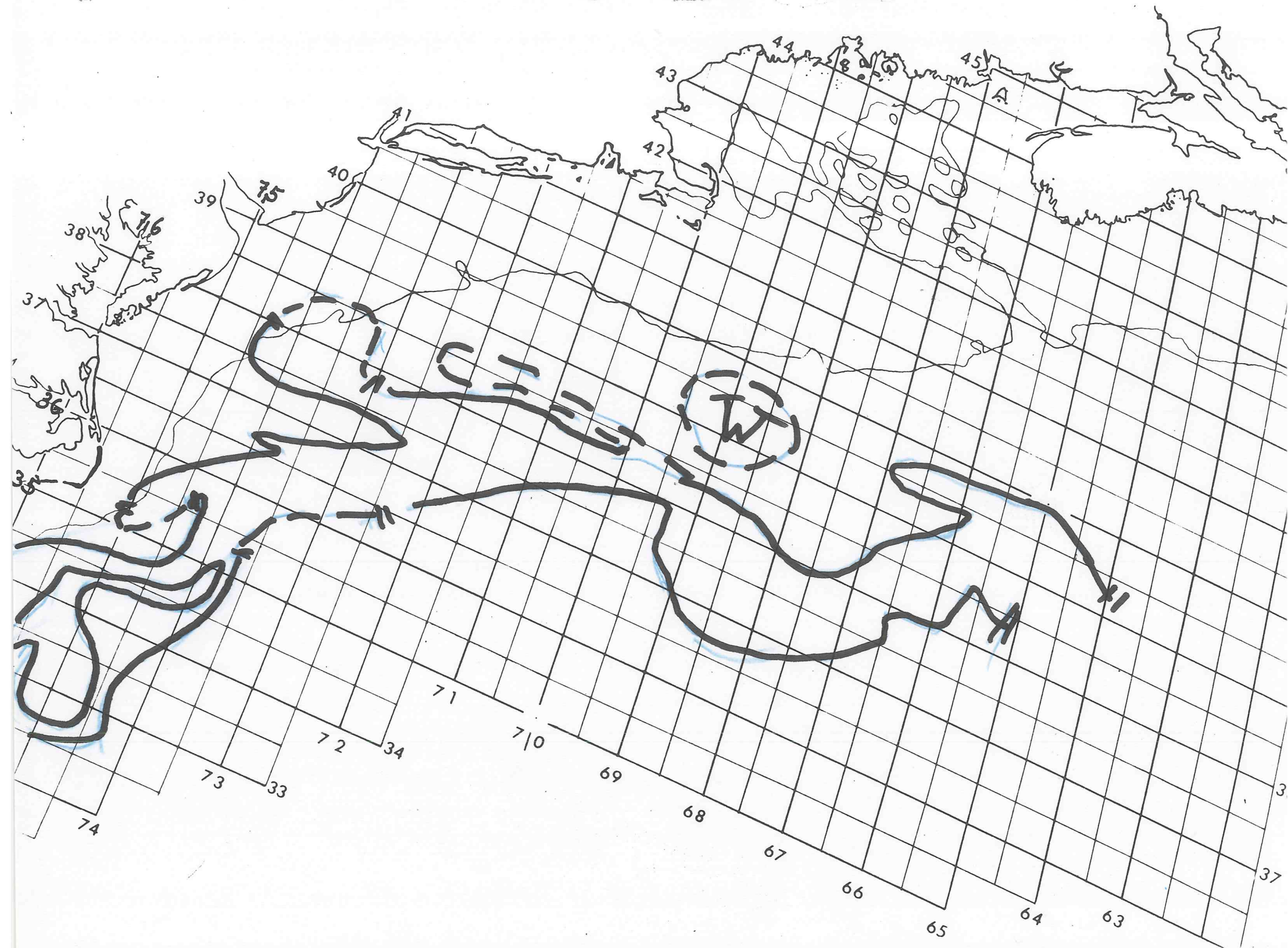








MIAMI SFSS ANALYSIS OF THE GULF STREAM: 19 JULY 1995 PART B





**GULF STREAM SYSTEM  
FLOW CHART NO. 2450**

**NOAA Miami SFSS**

**GULF STREAM SYSTEM  
FLOW CHART NO. 2450**

Date: **21 JULY 1995**

Depicted land should not be used for navigation.  
Position lines are for the edges of warmer water.

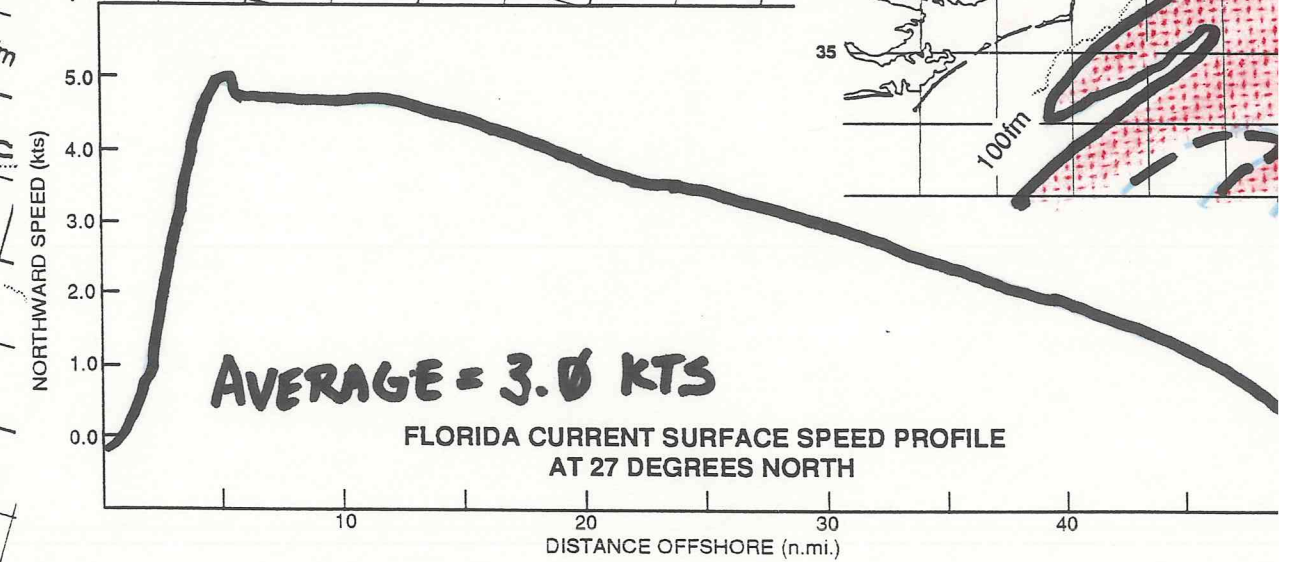
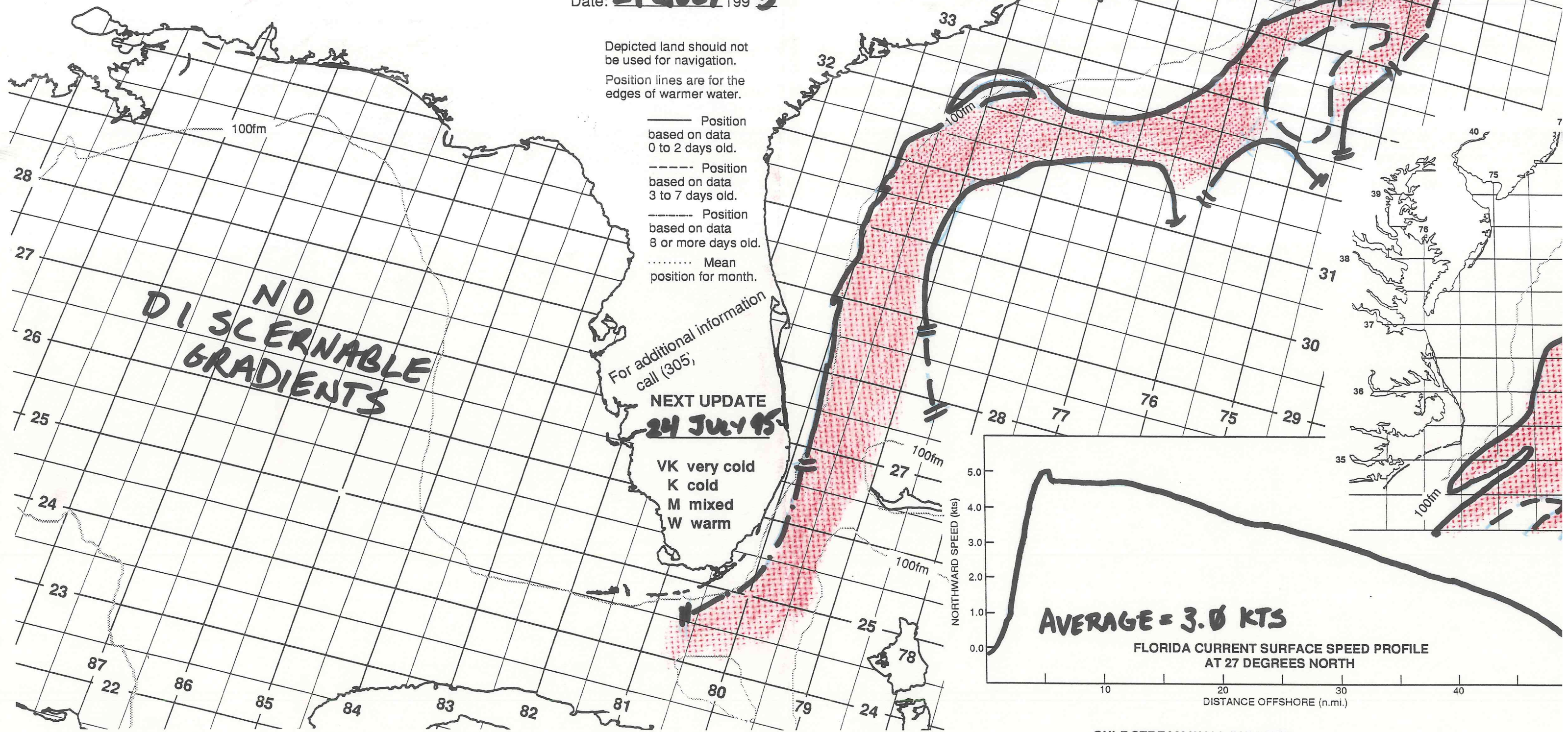
- Position based on data 0 to 2 days old.
- Position based on data 3 to 7 days old.
- Position based on data 8 or more days old.
- ..... Mean position for month.

For additional information call (305)

**NEXT UPDATE  
24 JULY 95**

VK very cold  
K cold  
M mixed  
W warm

**NO DISCERNABLE GRADIENTS**



**GULF STREAM WALL BULLETIN**

.....

.....

.....

.....

.....

.....

.....

.....

.....

.....

**LOOP CURRENT BULLETIN**

.....

.....

.....

.....

.....


.....

.....

.....

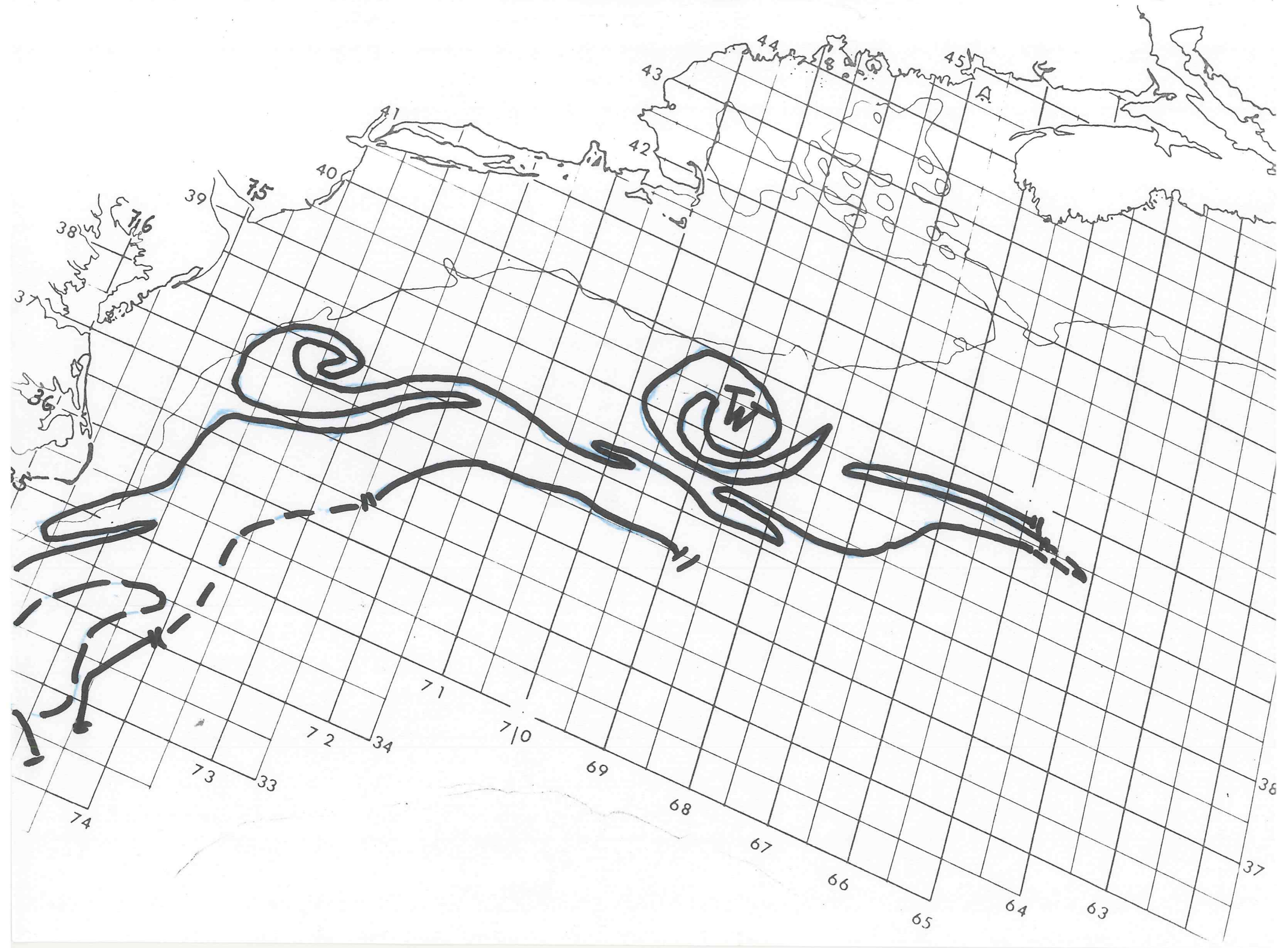
.....

.....





MIAMI SFSS ANALYSIS OF THE GULF STREAM: **21 JULY 1995** PART B

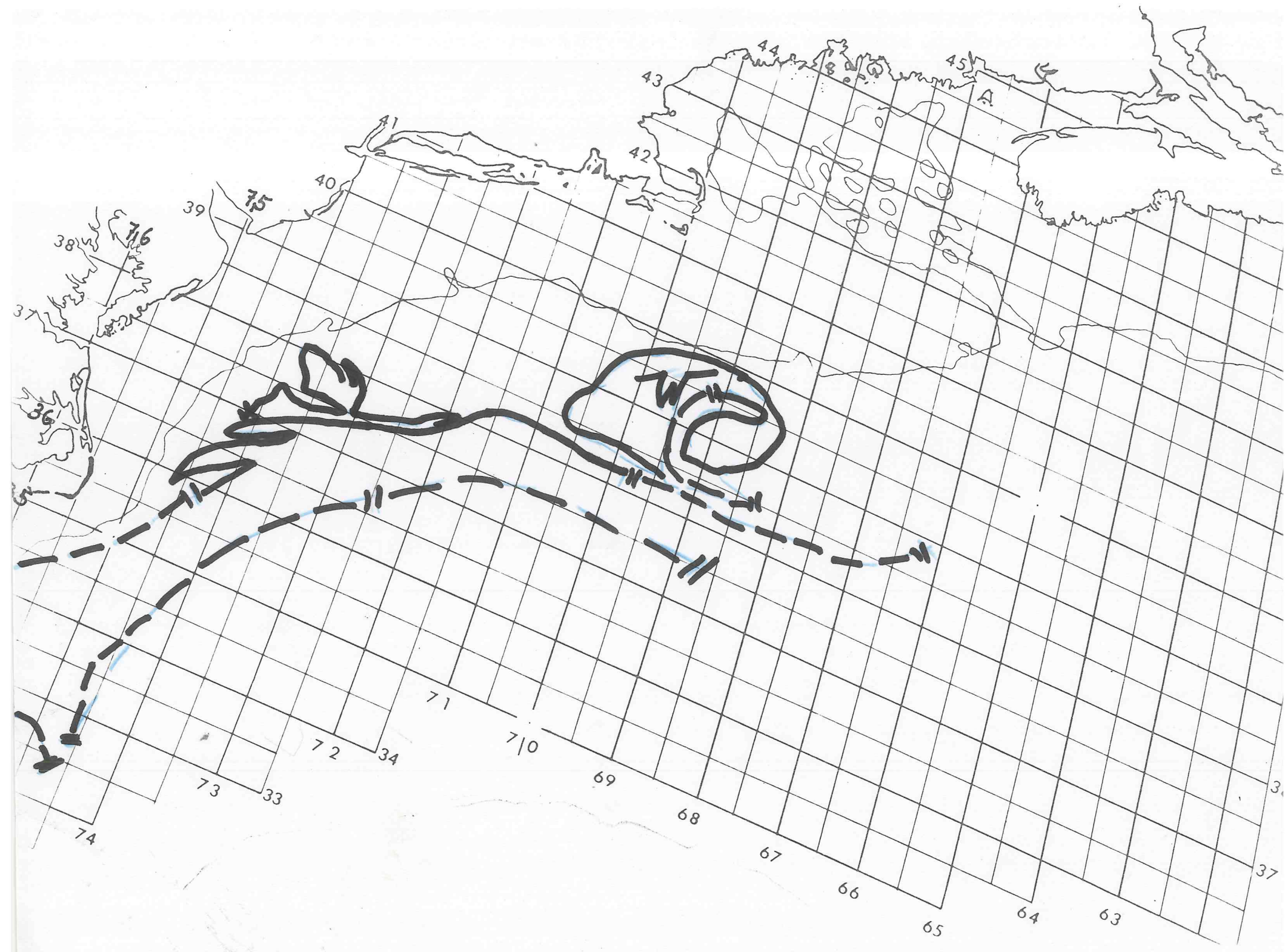








MIAMI SFSS ANALYSIS OF THE GULF STREAM: 24 JULY 1995 PART B

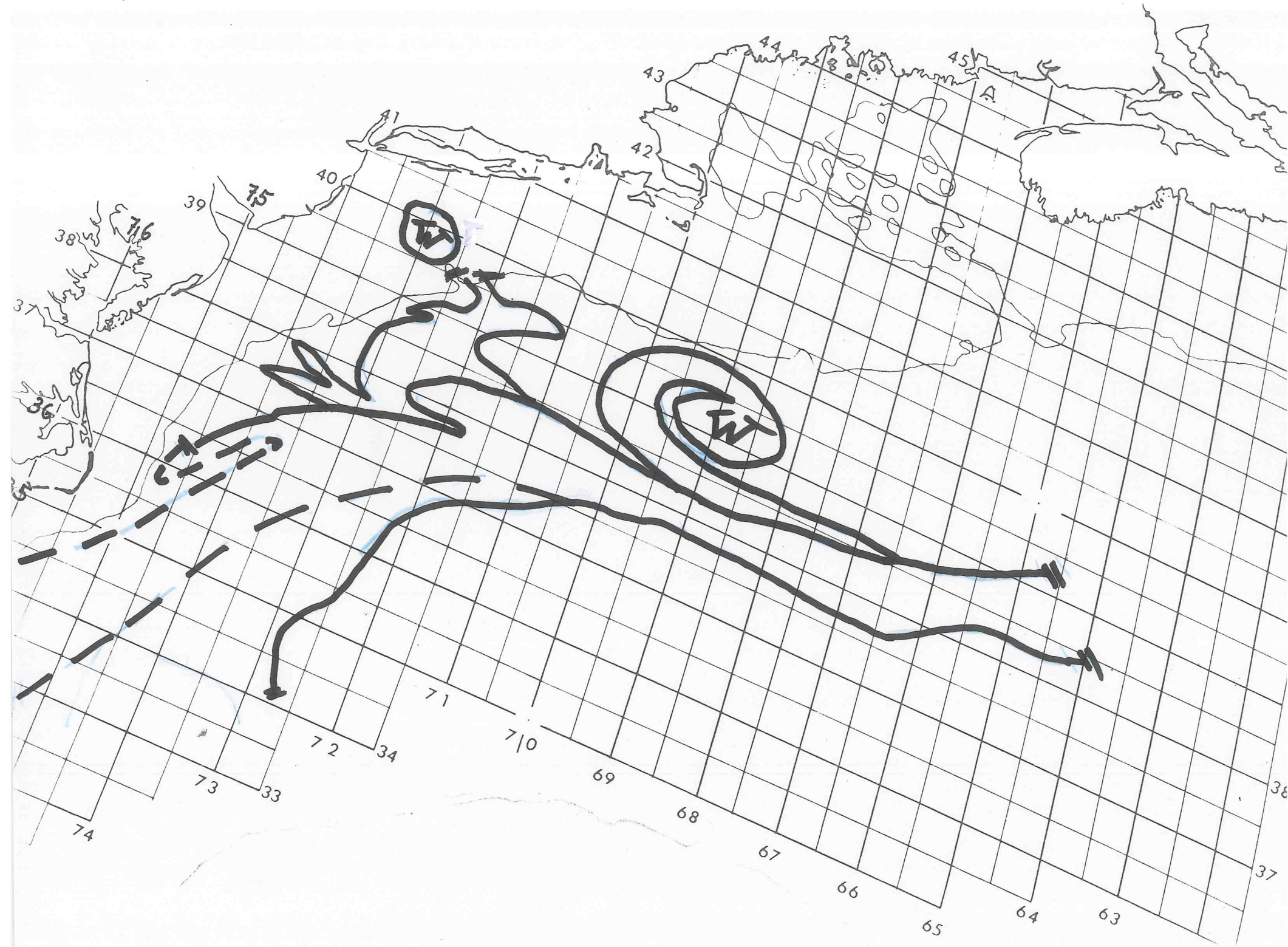








MIAMI SFSS ANALYSIS OF THE GULF STREAM: **26 JULY** 19**95** PART B









**GULF STREAM SYSTEM  
FLOW CHART NO. 2450**

**NOAA Miami SFSS**

**GULF STREAM SYSTEM  
FLOW CHART NO. 2450**

Date: **31 JULY 1995**

Depicted land should not be used for navigation.  
Position lines are for the edges of warmer water.

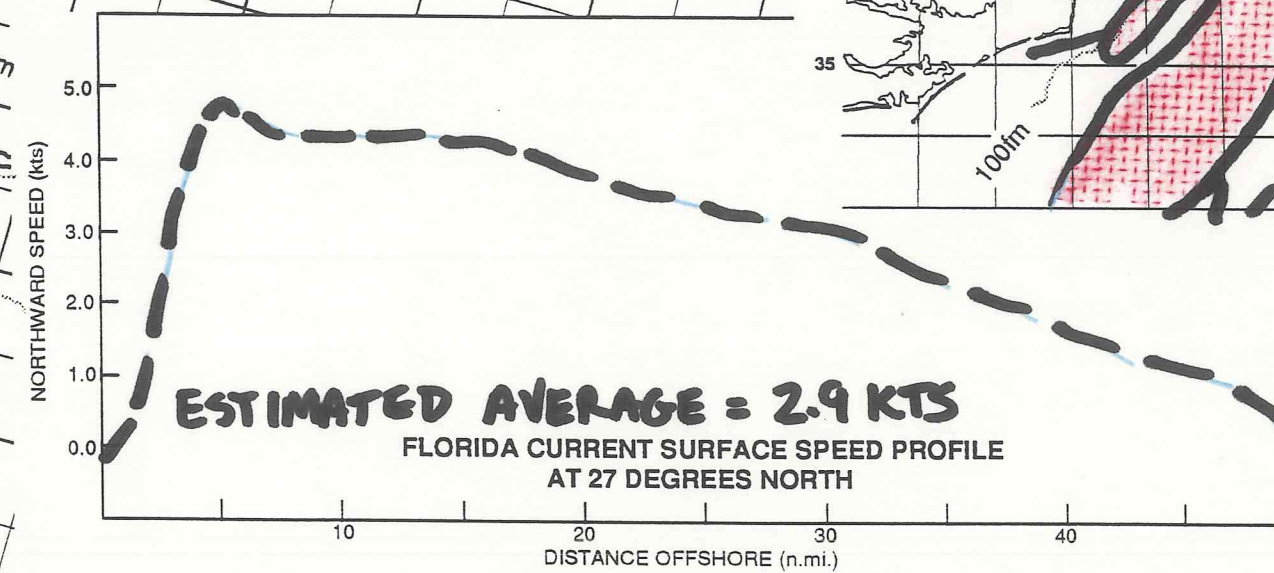
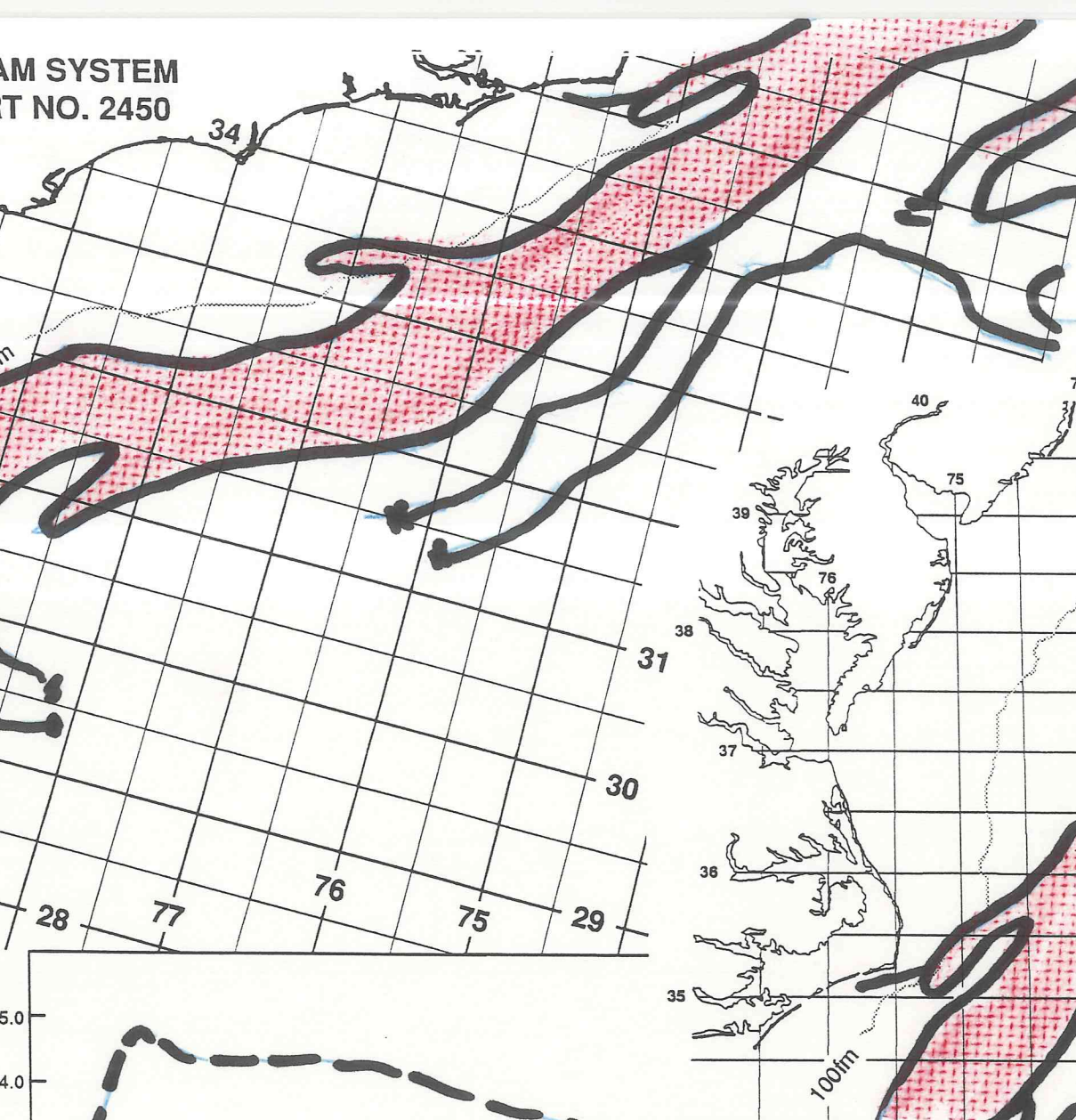
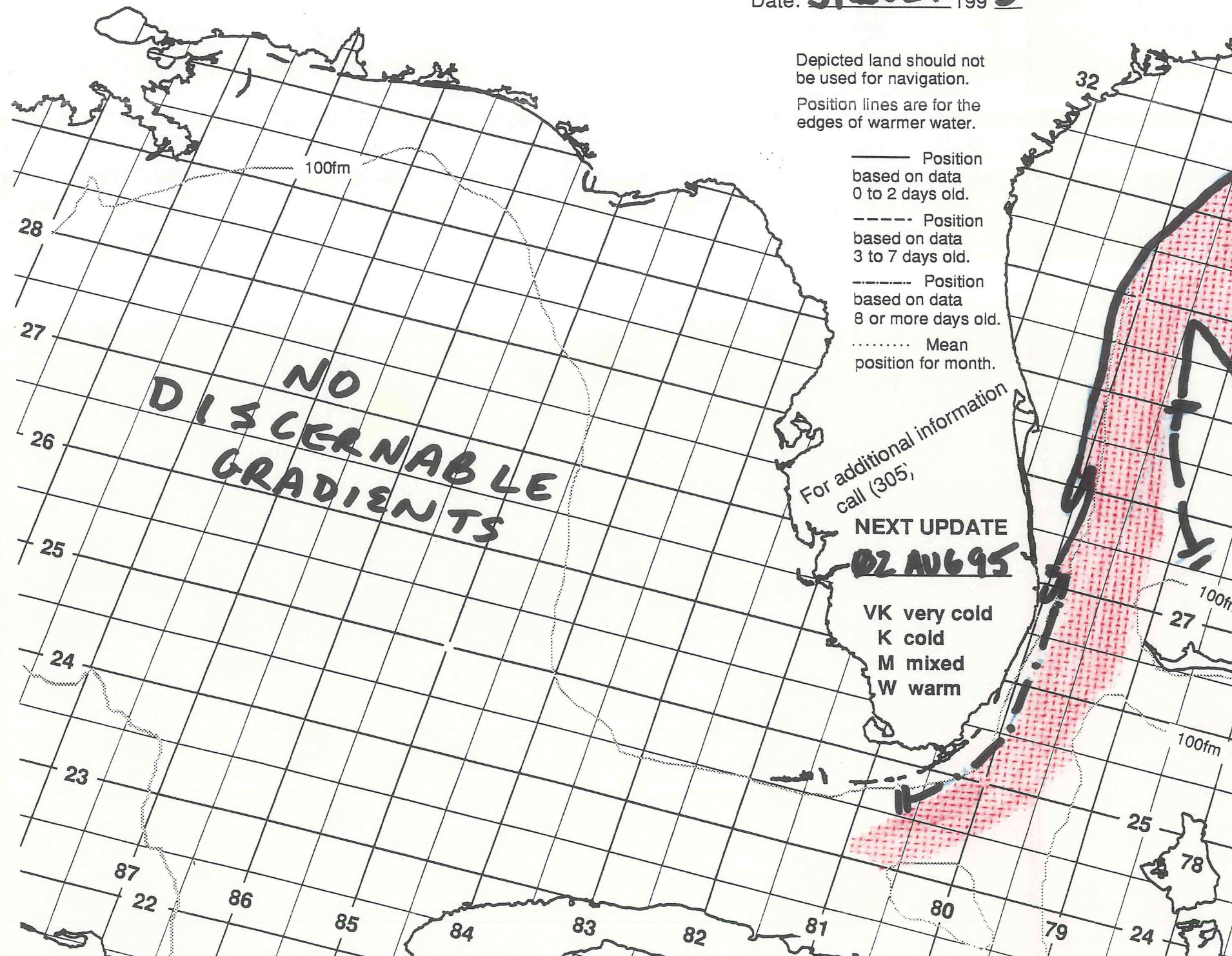
- Position based on data 0 to 2 days old.
- Position based on data 3 to 7 days old.
- Position based on data 8 or more days old.
- ..... Mean position for month.

For additional information call (305)

**NEXT UPDATE**

**02 AUG 95**

VK very cold  
K cold  
M mixed  
W warm




**GULF STREAM WALL BULLETIN**

.....  
 .....  
 .....  
 .....  
 .....

**LOOP CURRENT BULLETIN**

.....  
 .....  
 .....  
 .....  
 .....





MIAMI SFSS ANALYSIS OF THE GULF STREAM: **31 JULY 1995** PART B

