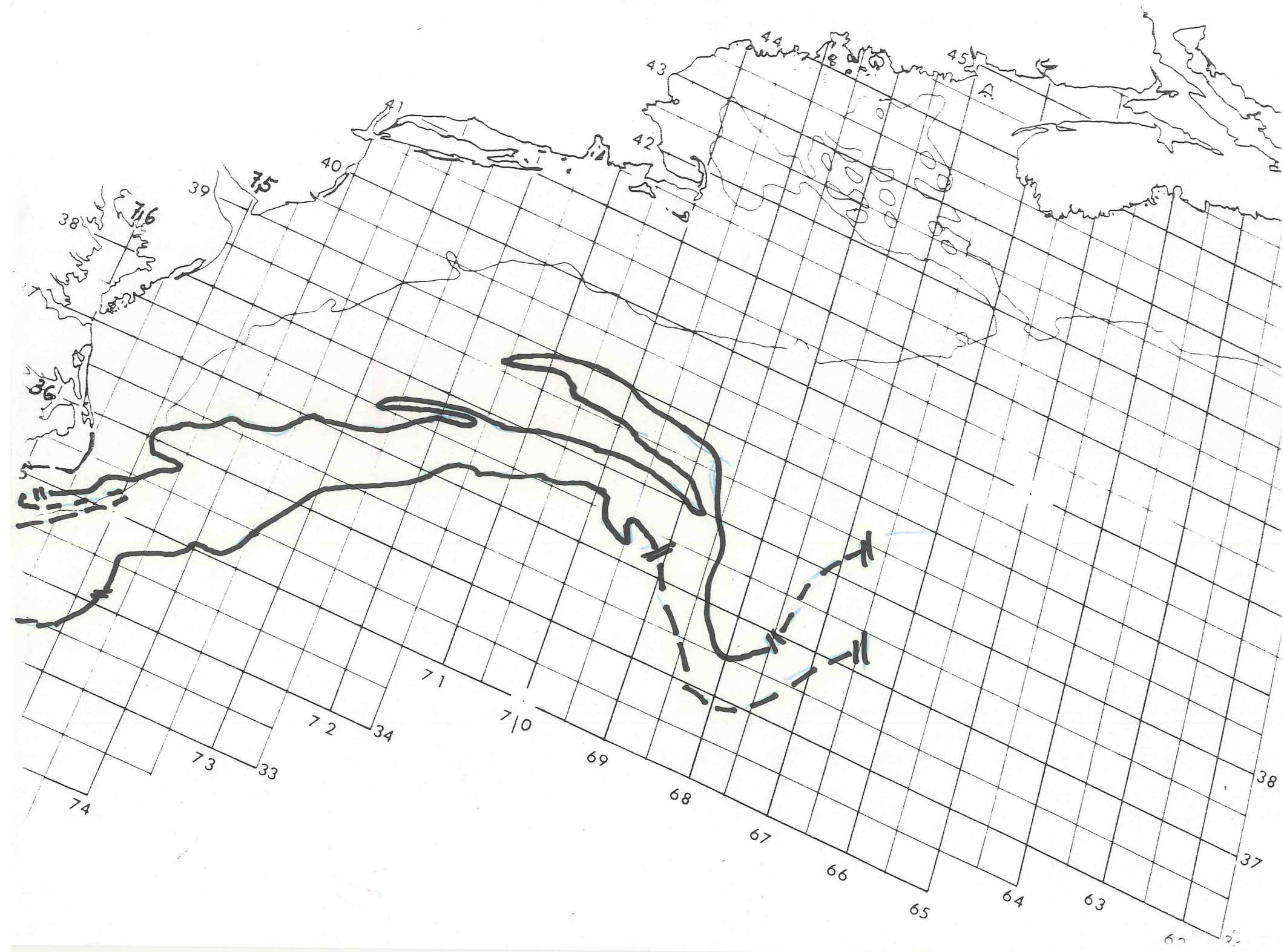


MIAMI ORO ANALYSIS OF THE GULF STREAM. 02 JAN 1995 PART D



GULF STREAM SYSTEM
FLOW CHART NO. 2450

NOAA Miami SFSS

GULF STREAM SYSTEM
FLOW CHART NO. 2450

Date: **06 JAN 1995**

Depicted land should not
be used for navigation.
Position lines are for the
edges of warmer water.

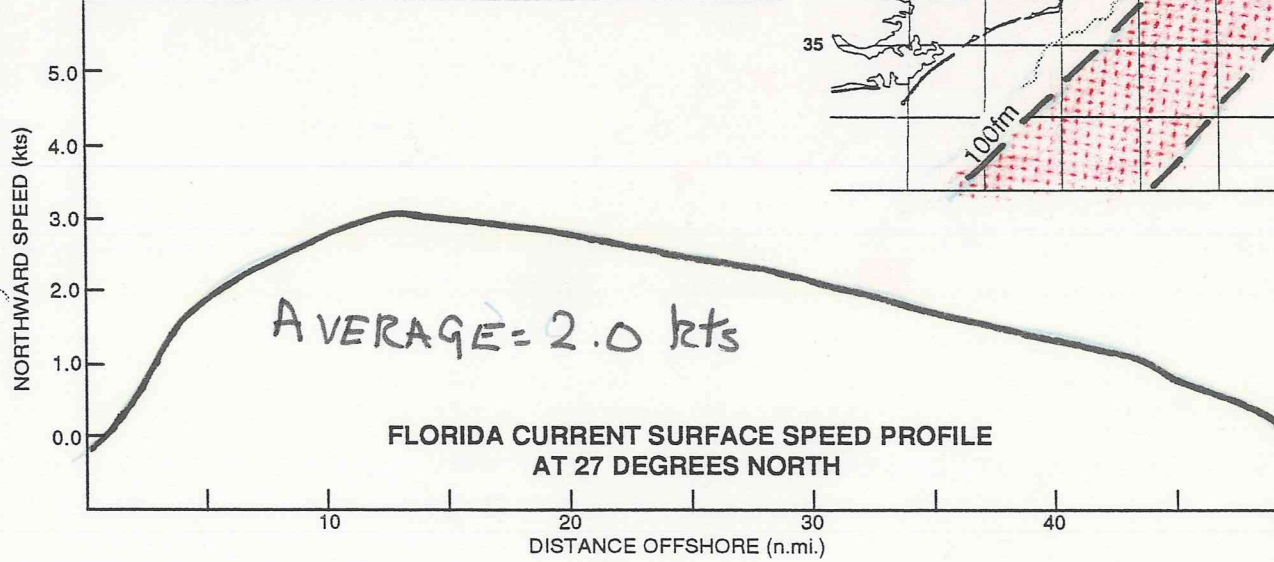
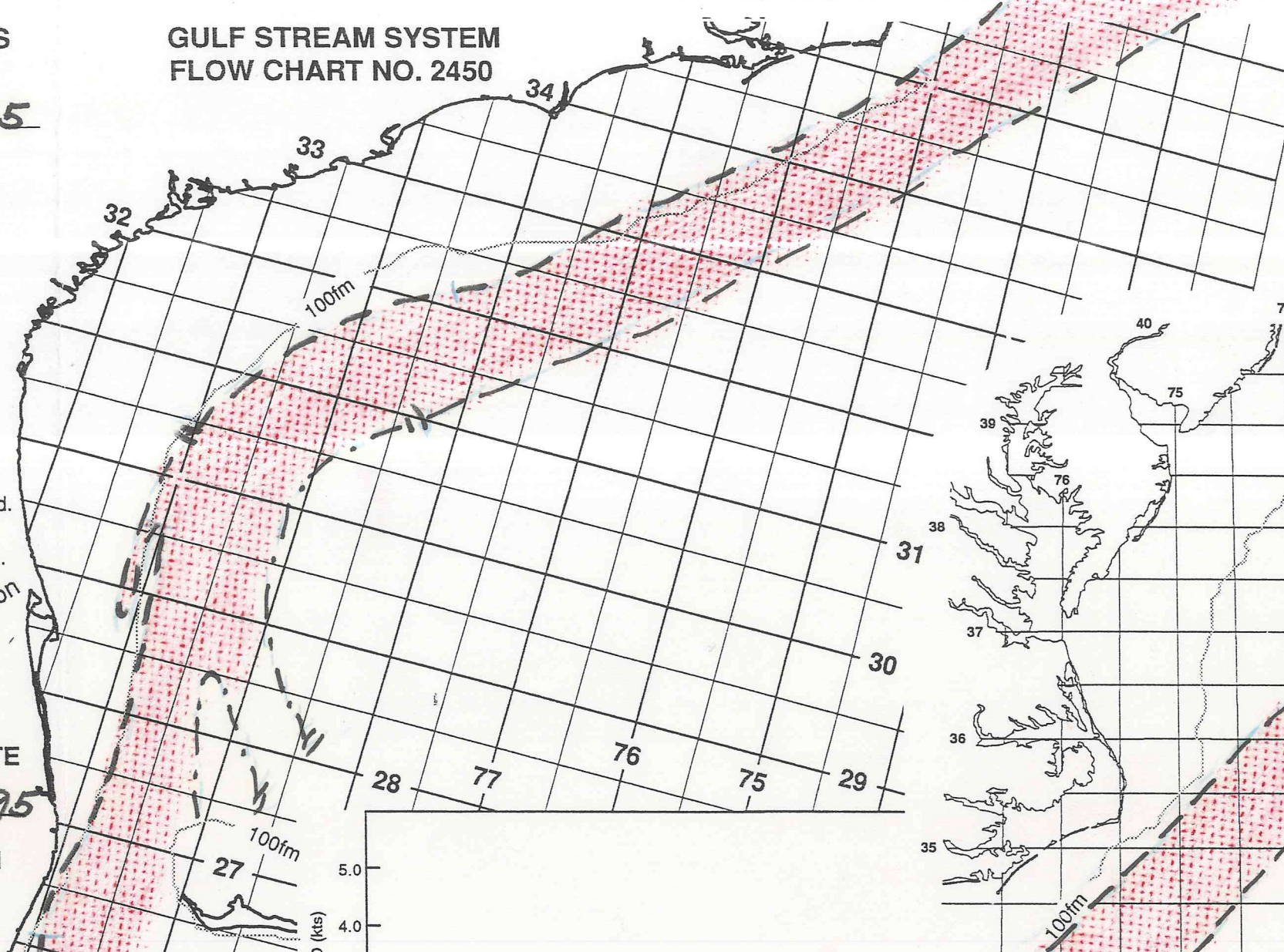
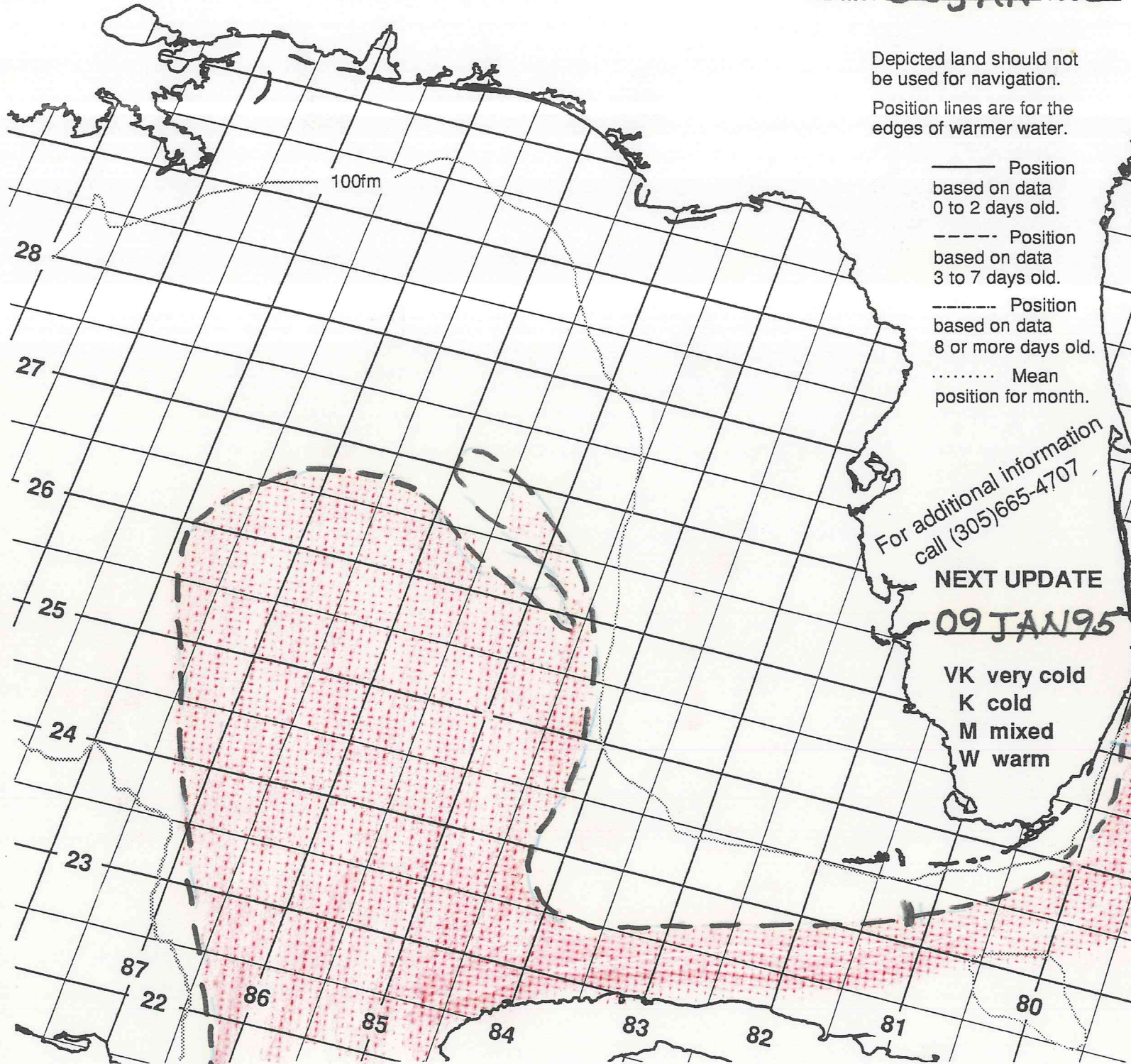
- Position based on data 0 to 2 days old.
- - - - Position based on data 3 to 7 days old.
- Position based on data 8 or more days old.
- Mean position for month.

For additional information
call (305)665-4707

NEXT UPDATE


09 JAN 95

VK very cold
K cold
M mixed
W warm



GULF STREAM WALL BULLETIN

LOOP CURRENT BULLETIN



GULF STREAM SYSTEM
FLOW CHART NO. 2450

NOAA Miami SFSS

GULF STREAM SYSTEM
FLOW CHART NO. 2450

Date: **09 JAN 1995**


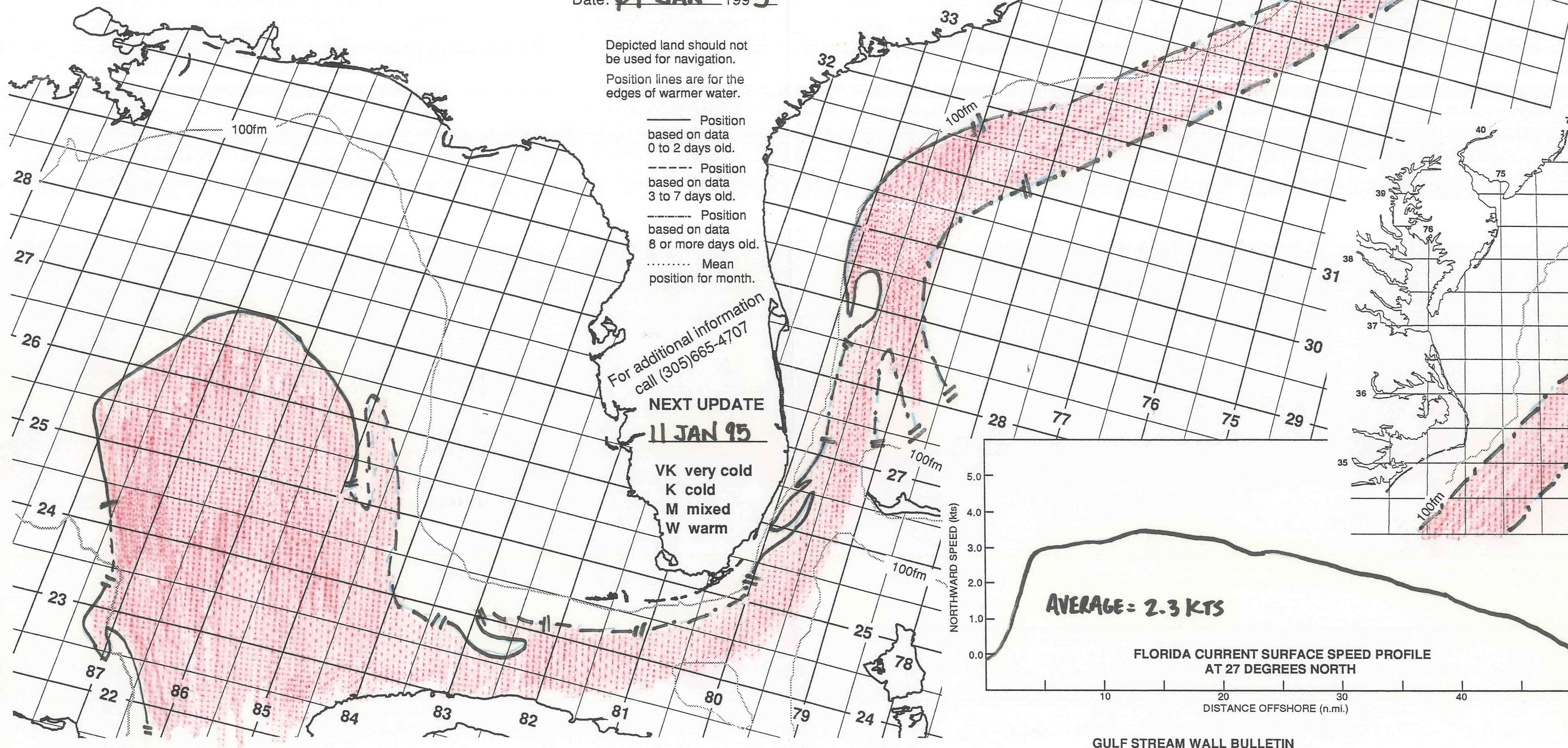
Depicted land should not be used for navigation.
Position lines are for the edges of warmer water.

- Position based on data 0 to 2 days old.
- - - - - Position based on data 3 to 7 days old.
- · - · - Position based on data 8 or more days old.
- Mean position for month.

For additional information
call (305)665-4707


NEXT UPDATE
11 JAN 95

VK very cold
K cold
M mixed
W warm



GULF STREAM WALL BULLETIN

LOOP CURRENT BULLETIN



**GULF STREAM SYSTEM
FLOW CHART NO. 2450**

NOAA Miami SFSS

**GULF STREAM SYSTEM
FLOW CHART NO. 2450**

Date: 11 JAN 1995

Depicted land should not be used for navigation.
Position lines are for the edges of warmer water.

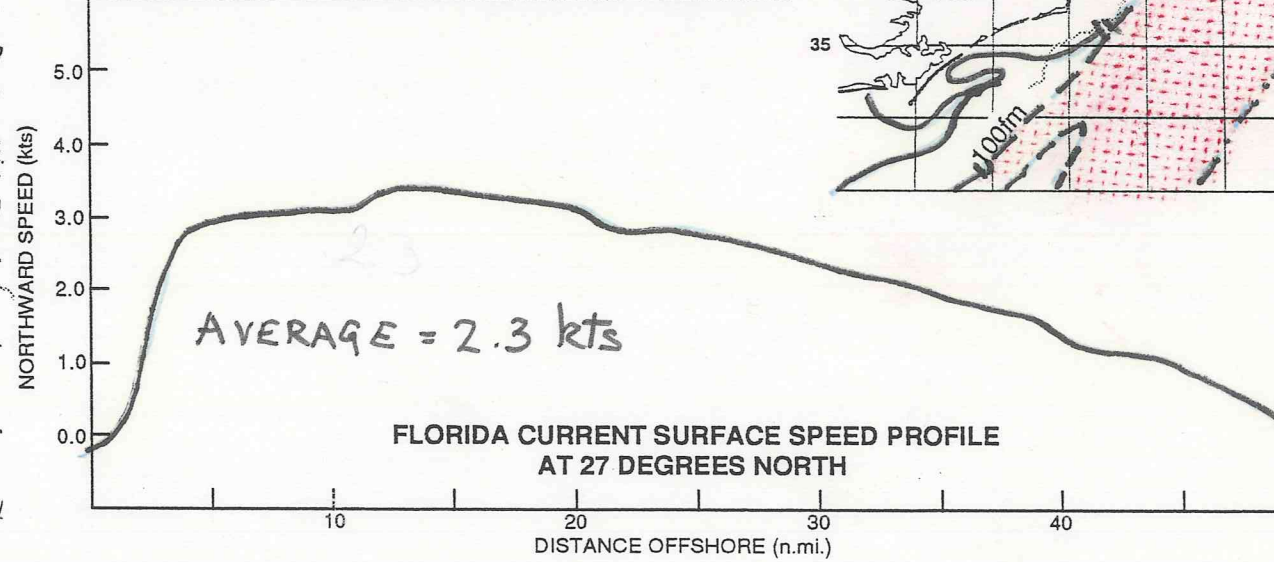
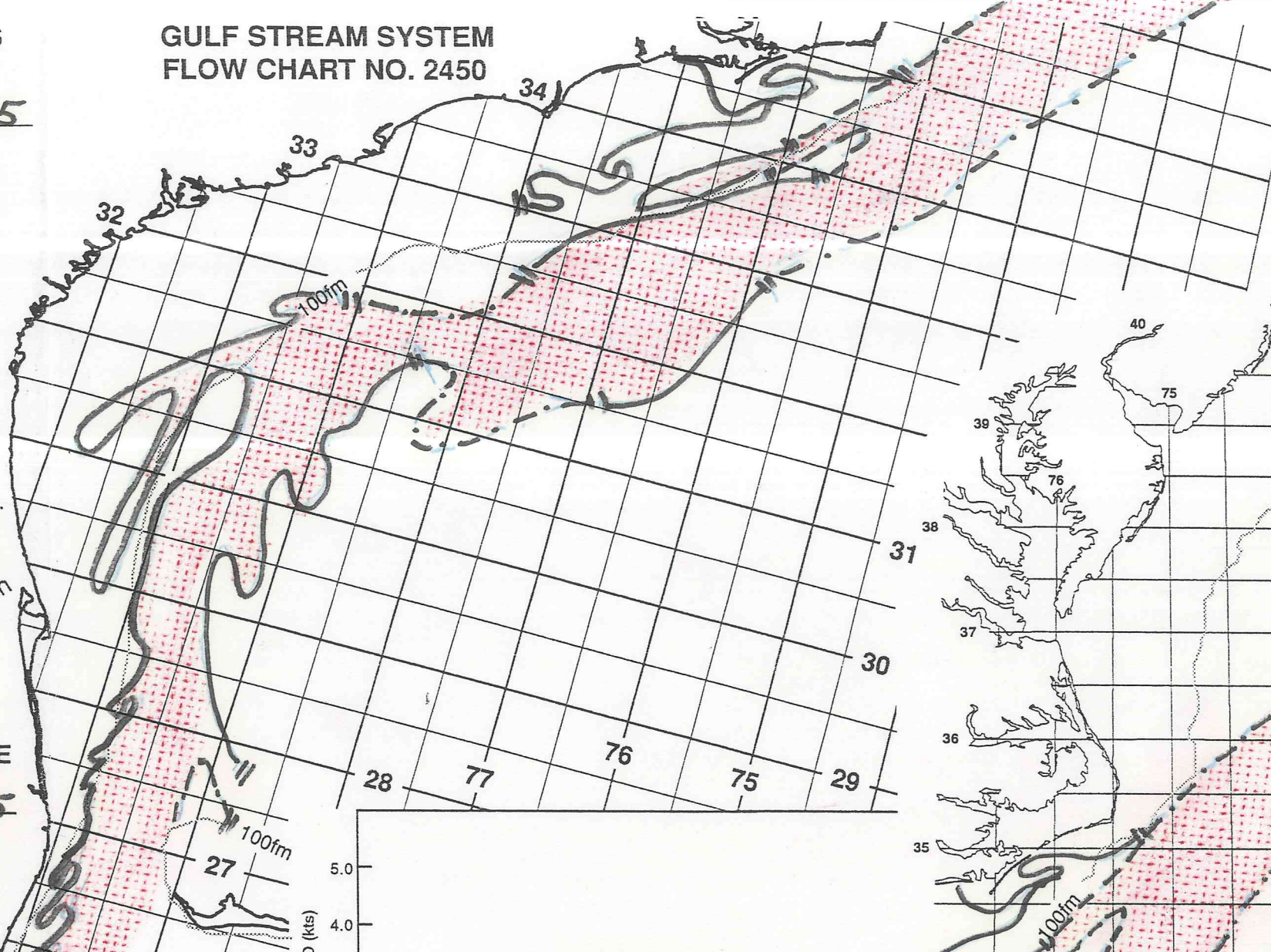
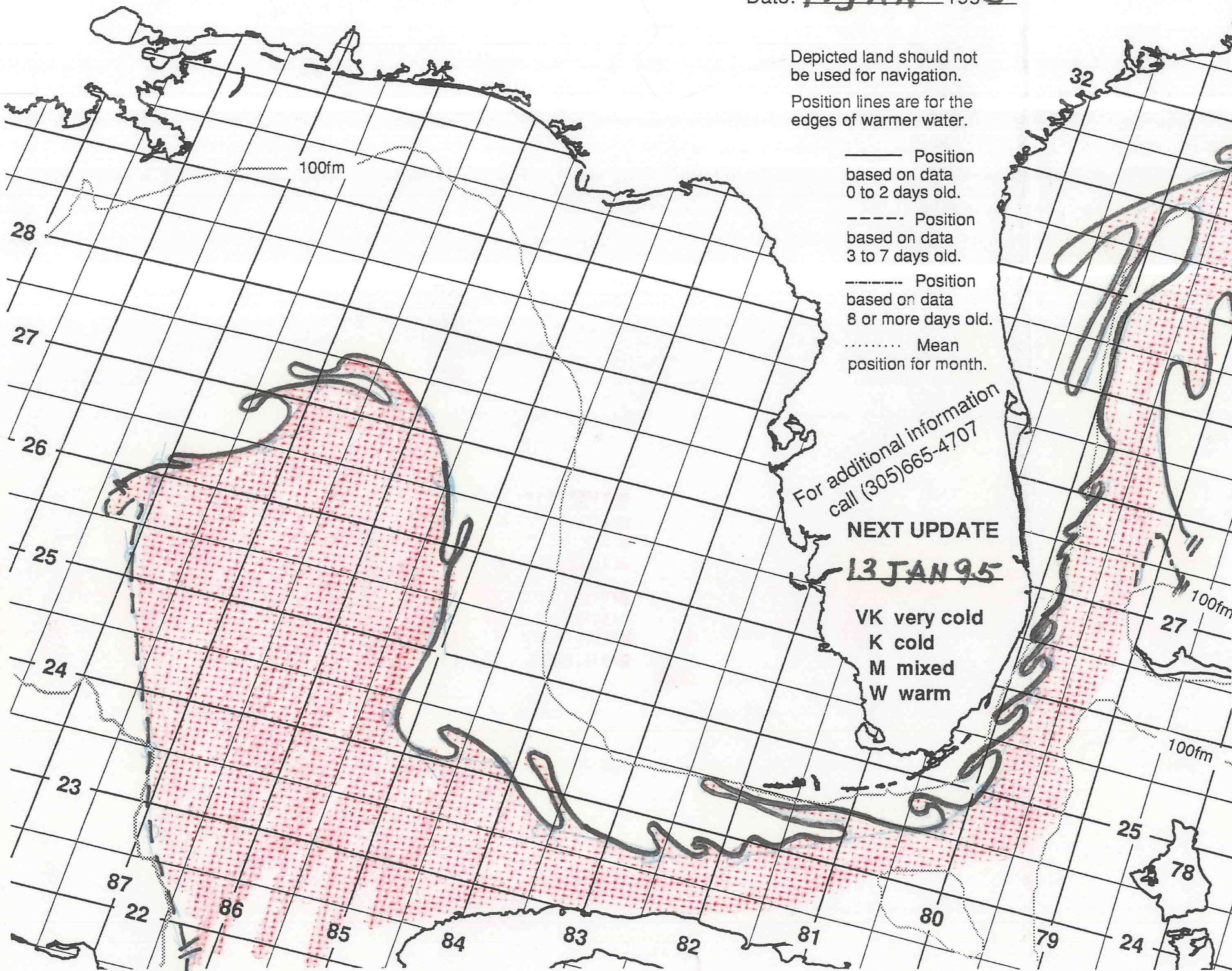
- Position based on data 0 to 2 days old.
- - - - Position based on data 3 to 7 days old.
- · — Position based on data 8 or more days old.
- Mean position for month.

For additional information call (305)665-4707

NEXT UPDATE

13 JAN 95

VK very cold
K cold
M mixed
W warm



GULF STREAM WALL BULLETIN

LOOP CURRENT BULLETIN

215/862	218/863	227/869	235/872	245/877	254/880	261/881	265/872	271/87
272/859	266/855	259/853	253/851	243/852	241/848	242/841	237/835	238/82
239/819	243/810	246/802	250/799	260/792				



**GULF STREAM SYSTEM
FLOW CHART NO. 2450**

NOAA Miami SFSS

**GULF STREAM SYSTEM
FLOW CHART NO. 2450**

Date: **16 JAN 1995**

Depicted land should not be used for navigation.
Position lines are for the edges of warmer water.


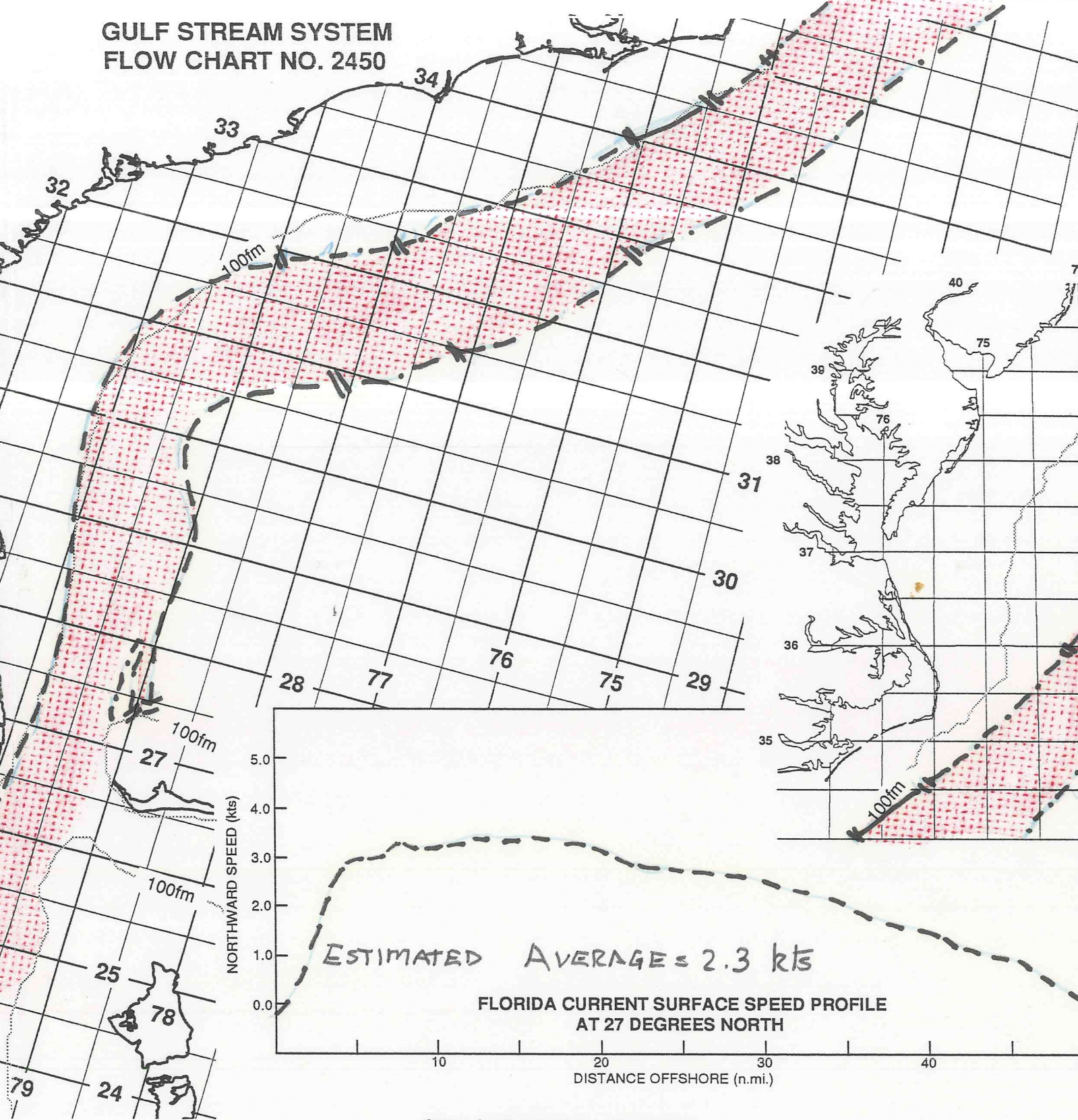
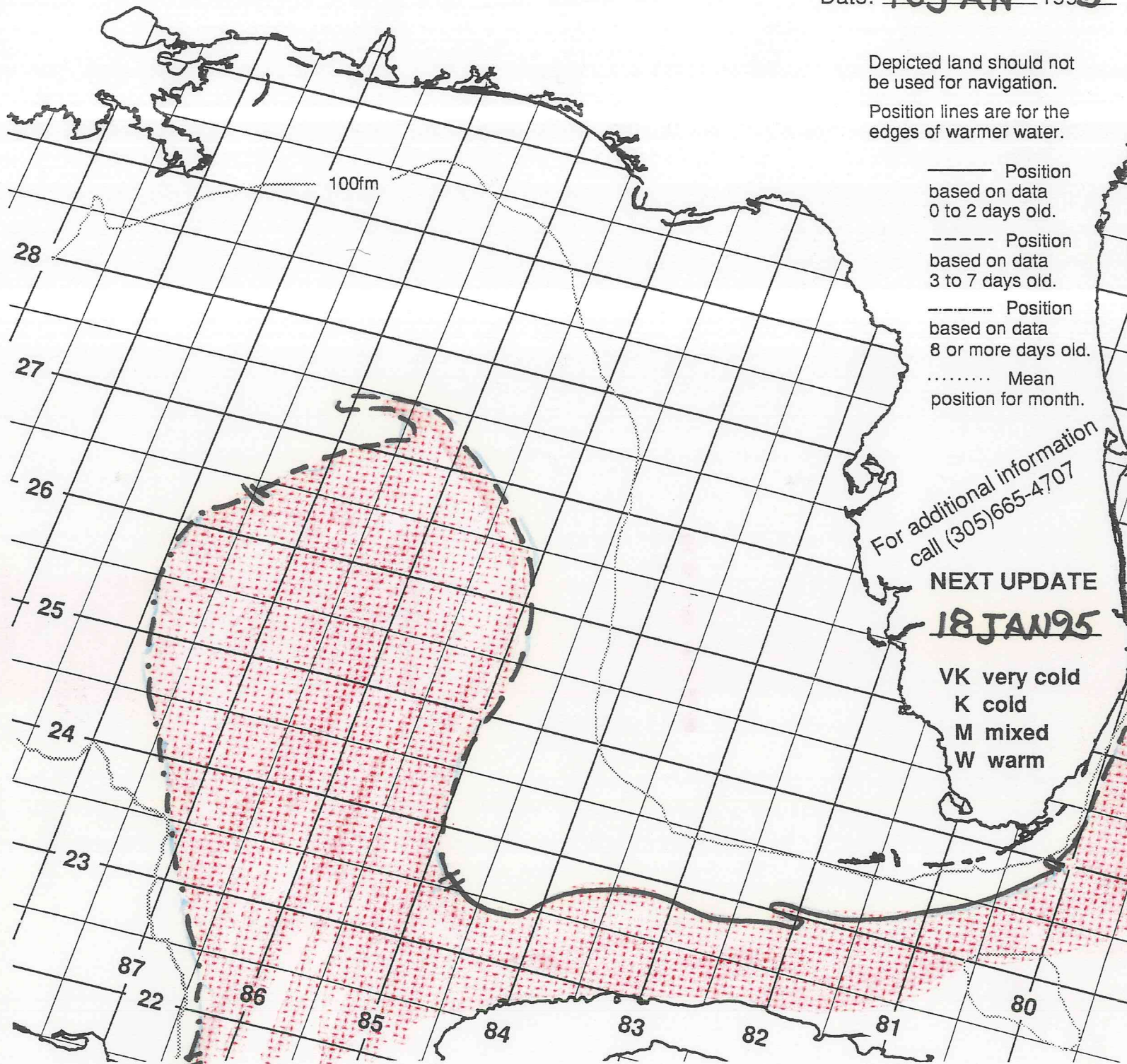
- Position based on data 0 to 2 days old.
- - - Position based on data 3 to 7 days old.
- Position based on data 8 or more days old.
- Mean position for month.

For additional information
call (305)665-4707

NEXT UPDATE

18 JAN 95

- VK very cold
- K cold
- M mixed
- W warm



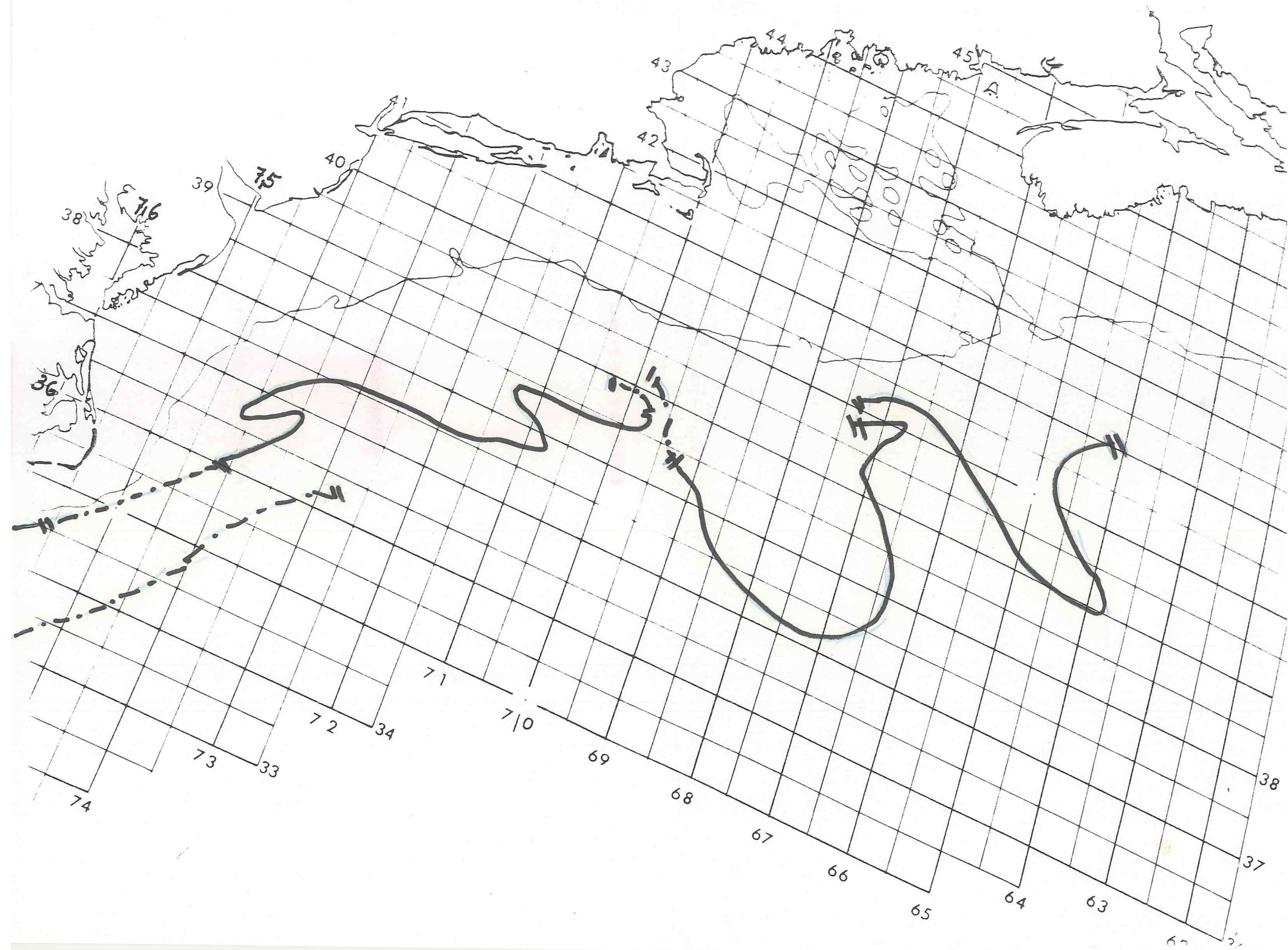
GULF STREAM WALL BULLETIN

LOOP CURRENT BULLETIN



HEALTHY OCEAN ANALYSIS OF THE GULF STREAM, 16 JAN 1995

PART D



**GULF STREAM SYSTEM
FLOW CHART NO. 2450**

NOAA Miami SFSS

**GULF STREAM SYSTEM
FLOW CHART NO. 2450**

Date: 18 JAN 1995

Depicted land should not be used for navigation.

Position lines are for the edges of warmer water.

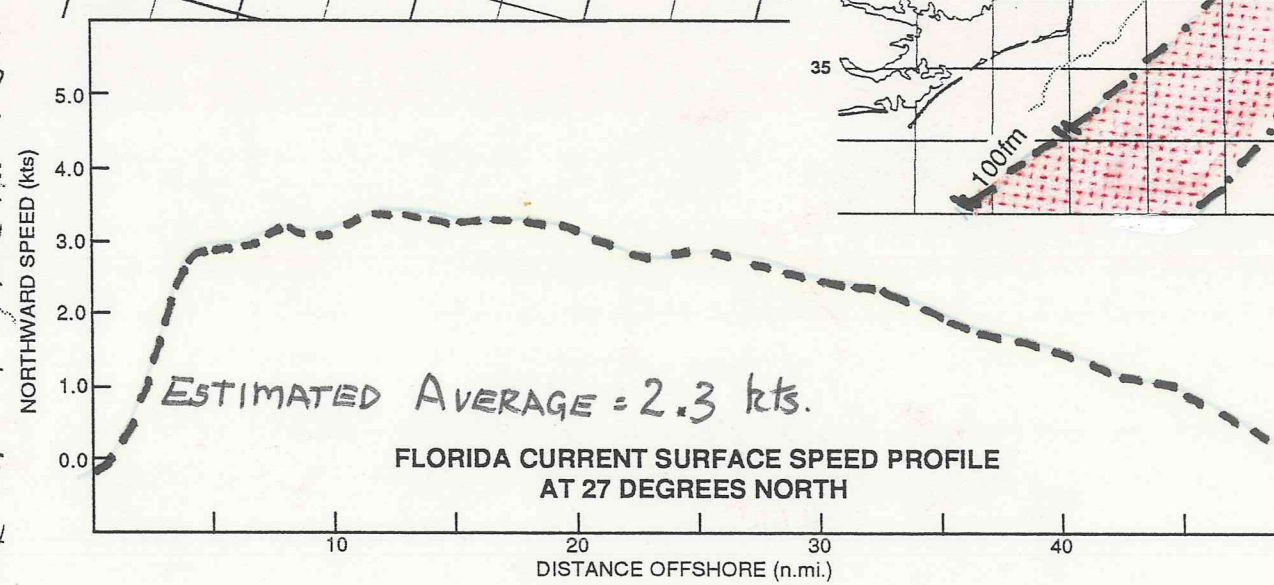
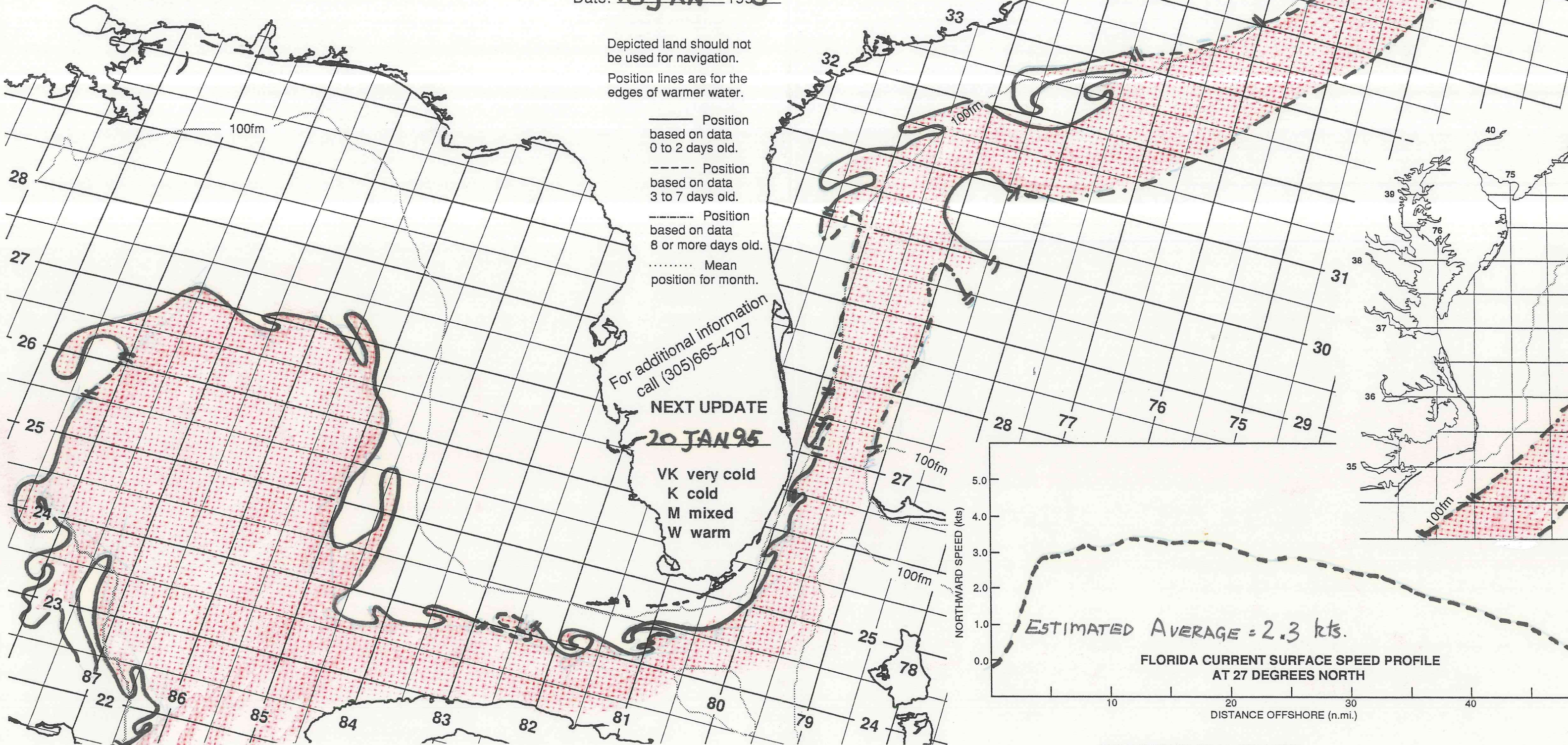
- Position based on data 0 to 2 days old.
- - - Position based on data 3 to 7 days old.
- · - Position based on data 8 or more days old.
- Mean position for month.

For additional information call (305)665-4707

NEXT UPDATE

20 JAN 95

VK very cold
K cold
M mixed
W warm



GULF STREAM WALL BULLETIN

LOOP CURRENT BULLETIN

<u>215/863</u>	<u>220/861</u>	<u>225/865</u>	<u>228/871</u>	<u>237/872</u>	<u>242/883</u>	<u>252/884</u>	<u>261/890</u>	<u>271/875</u>
<u>268/866</u>	<u>271/857</u>	<u>261/848</u>	<u>256/848</u>	<u>253/850</u>	<u>246/850</u>	<u>237/846</u>	<u>236/843</u>	<u>240/835</u>
<u>239/810</u>	<u>242/809</u>	<u>245/807</u>	<u>247/802</u>	<u>250/800</u>	<u>260/798</u>			



GULF STREAM SYSTEM FLOW CHART NO. 2450

NOAA Miami SFSS

Date: 20 JAN 1995

Depicted land should not be used for navigation.
Position lines are for the edges of warmer water.

- Position based on data 0 to 2 days old.
- - - - - Position based on data 3 to 7 days old.
- · — · — Position based on data 8 or more days old.
- Mean position for month.

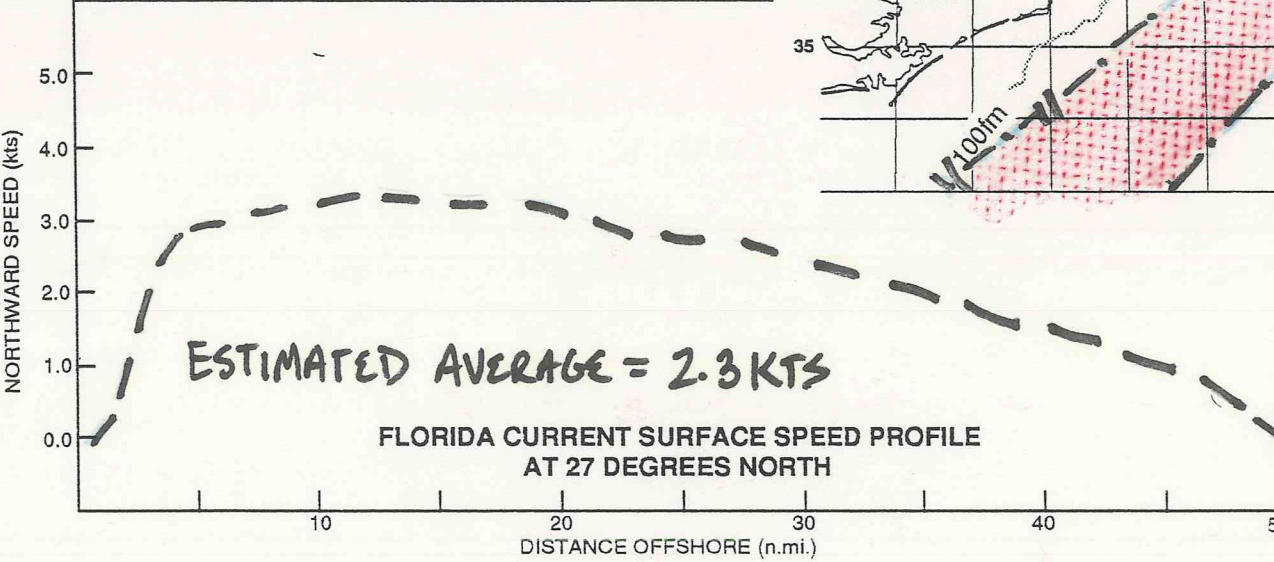
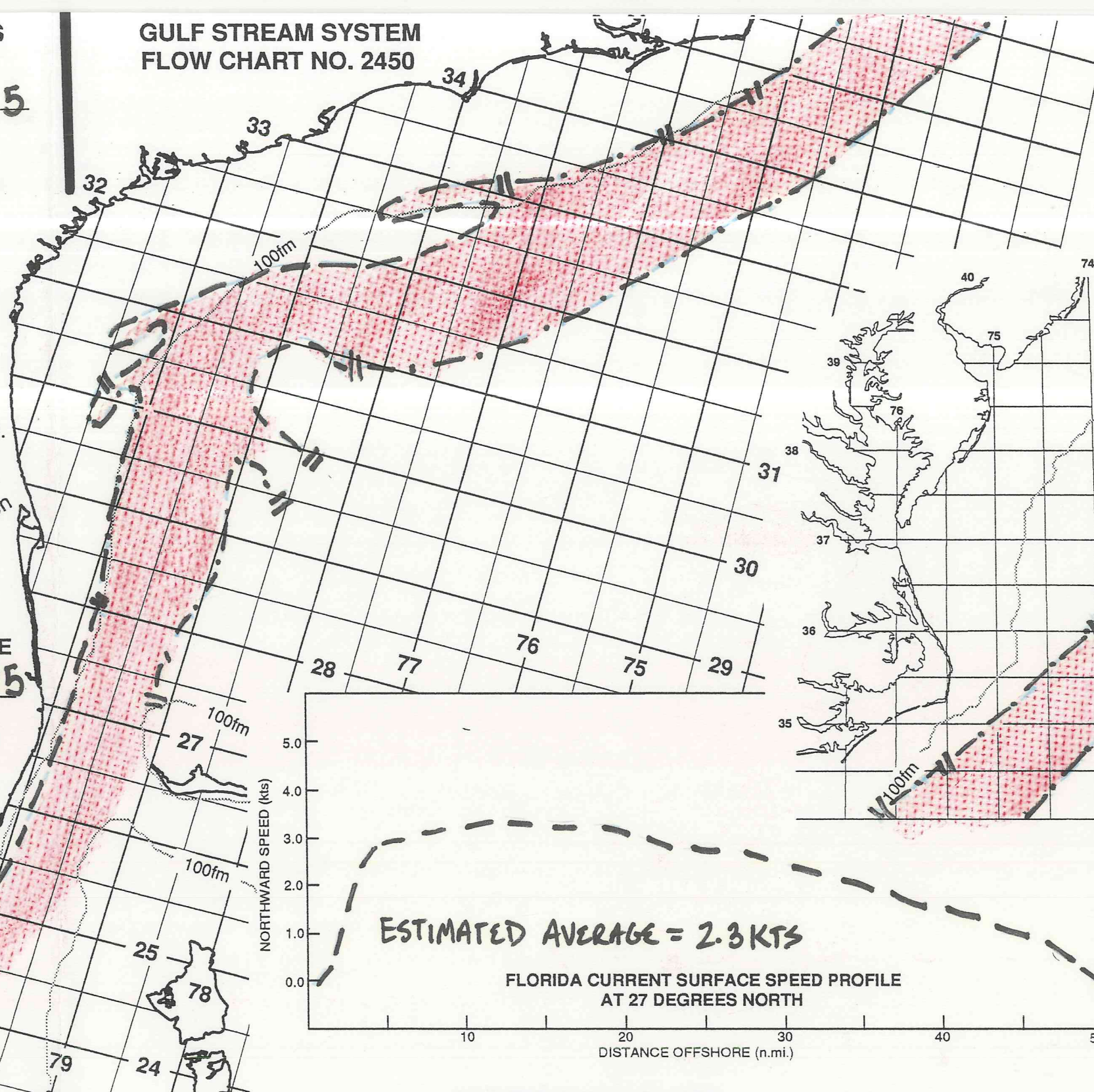
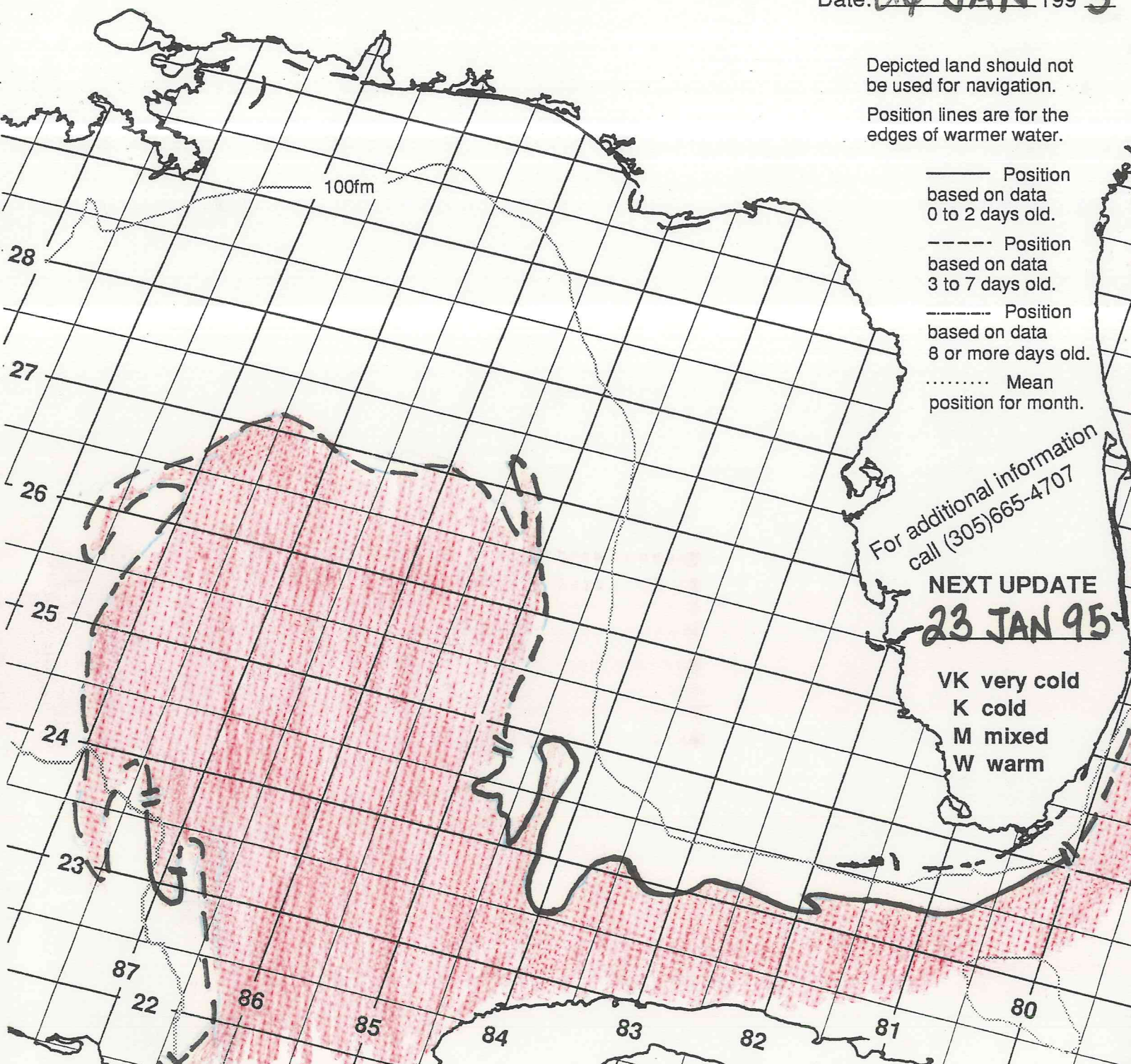
For additional information call (305)665-4707

NEXT UPDATE

23 JAN 95

VK very cold
K cold
M mixed
W warm

GULF STREAM SYSTEM FLOW CHART NO. 2450



GULF STREAM WALL BULLETIN

LOOP CURRENT BULLETIN



**GULF STREAM SYSTEM
FLOW CHART NO. 2450**

NOAA Miami SFSS

**GULF STREAM SYSTEM
FLOW CHART NO. 2450**

Date: 23 JAN 1995

Depicted land should not be used for navigation.
Position lines are for the edges of warmer water.

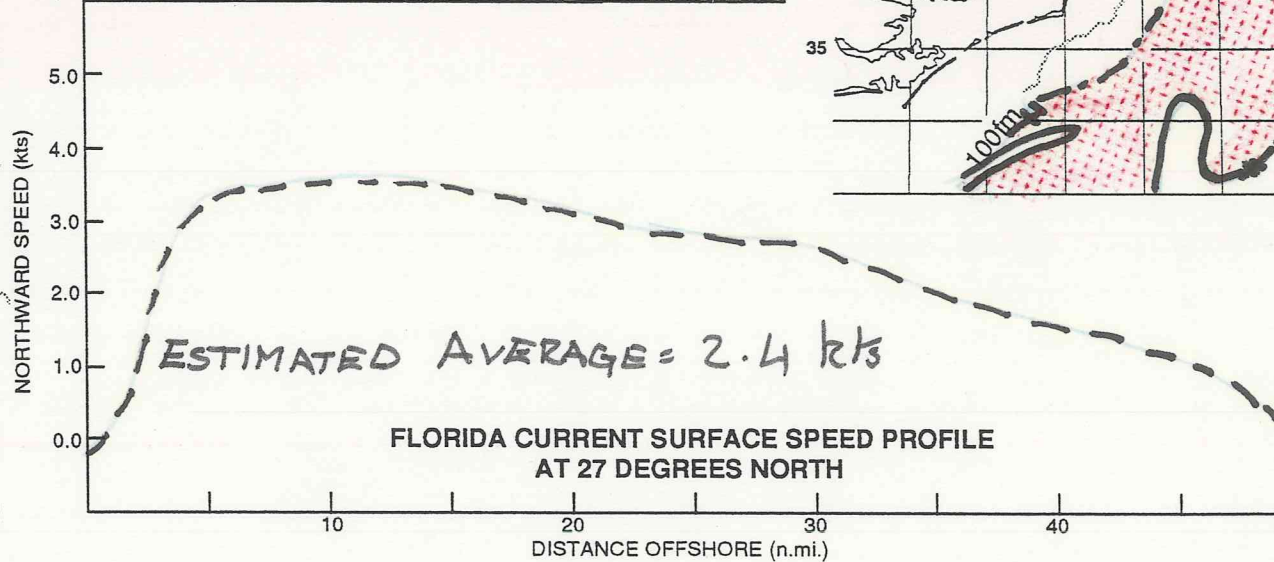
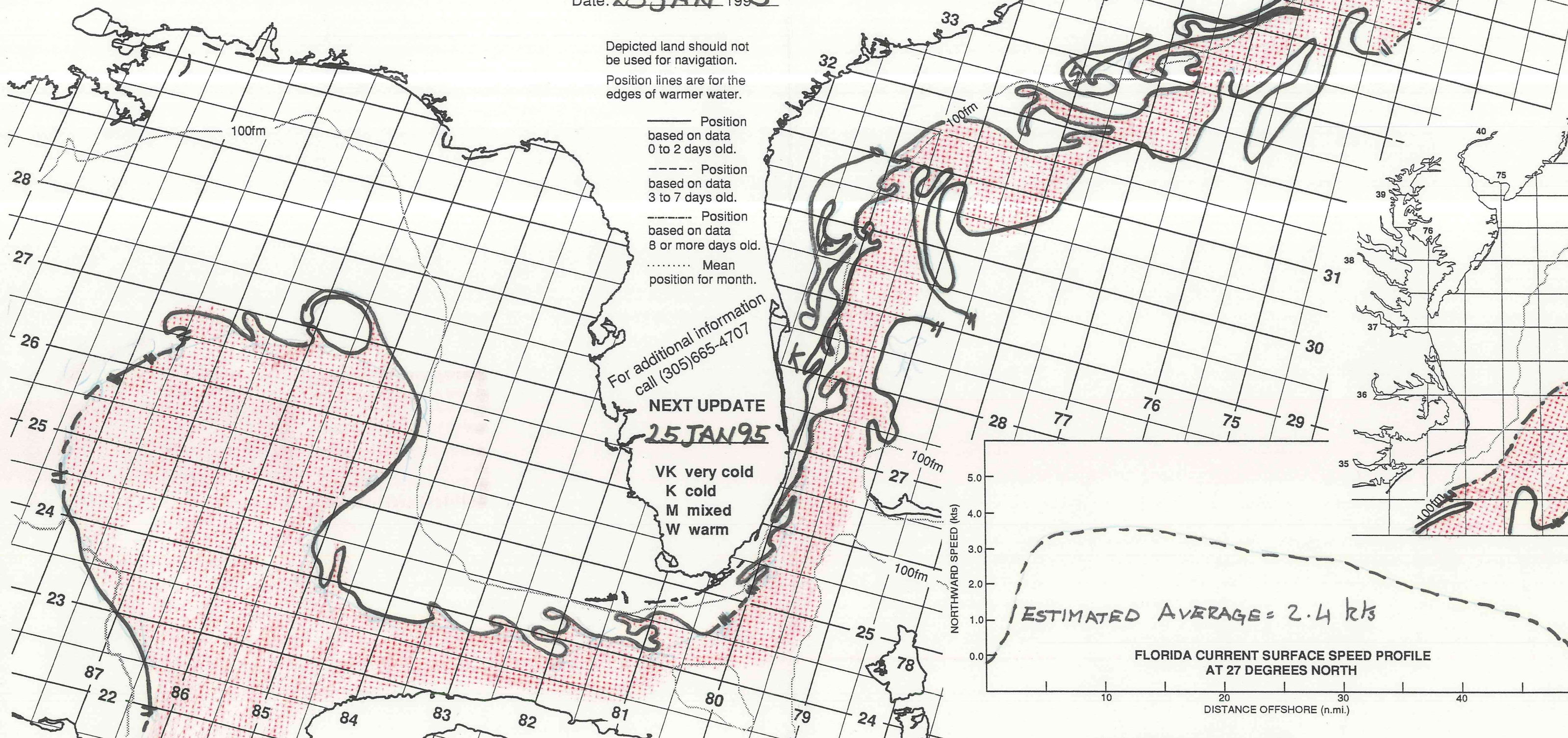
- Position based on data 0 to 2 days old.
- - - - Position based on data 3 to 7 days old.
- Position based on data 8 or more days old.
- Mean position for month.

For additional information call (305)665-4707

NEXT UPDATE

25 JAN 95


VK very cold
K cold
M mixed
W warm



GULF STREAM WALL BULLETIN

LOOP CURRENT BULLETIN

215/862	220/862	225/865	232/872	237/877	240/880	248/883	256/883	263/875
268/869	267/867	268/858	267/847	264/845	258/844	253/846	246/851	243/85
239/848	238/840	238/830	239/824	238/819	241/815	241/809	247/801	254/79
260/798								



GULF STREAM SYSTEM
FLOW CHART NO. 2450

NOAA Miami SFSS

GULF STREAM SYSTEM
FLOW CHART NO. 2450

Date: 25 JAN 1995

Depicted land should not be used for navigation.
Position lines are for the edges of warmer water.

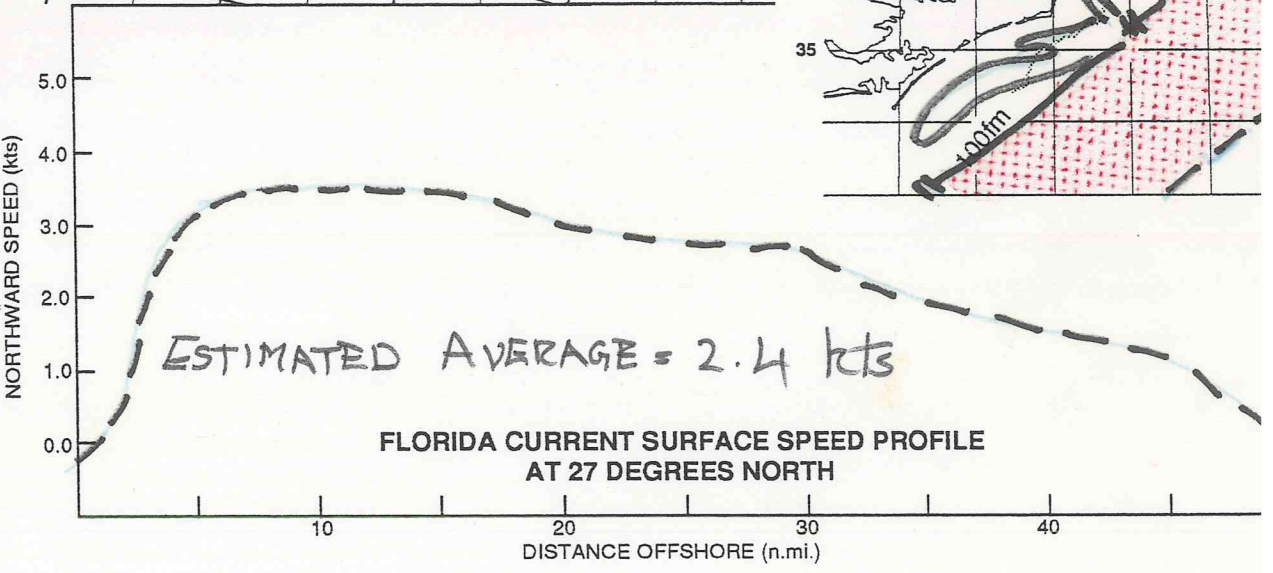
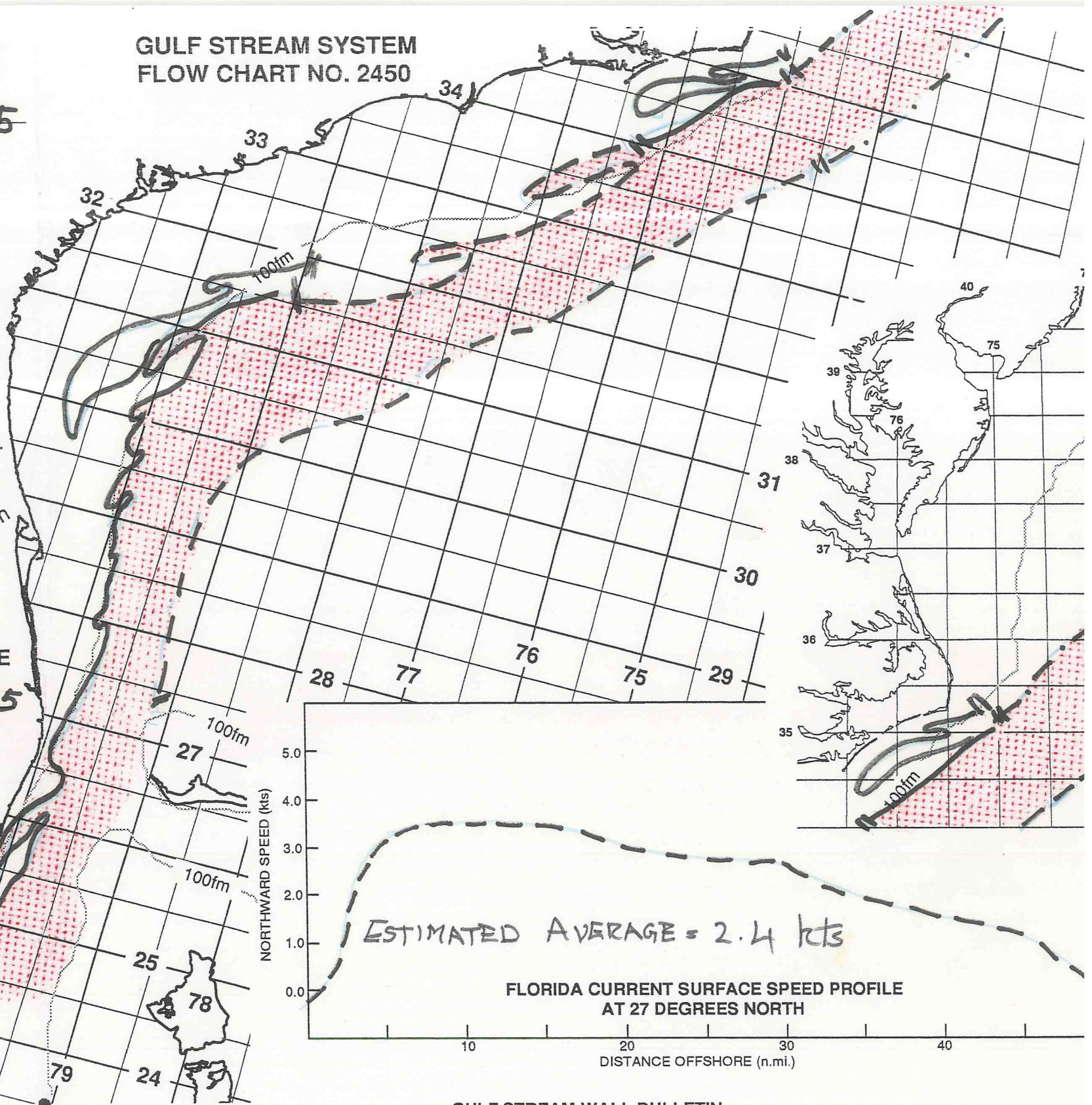
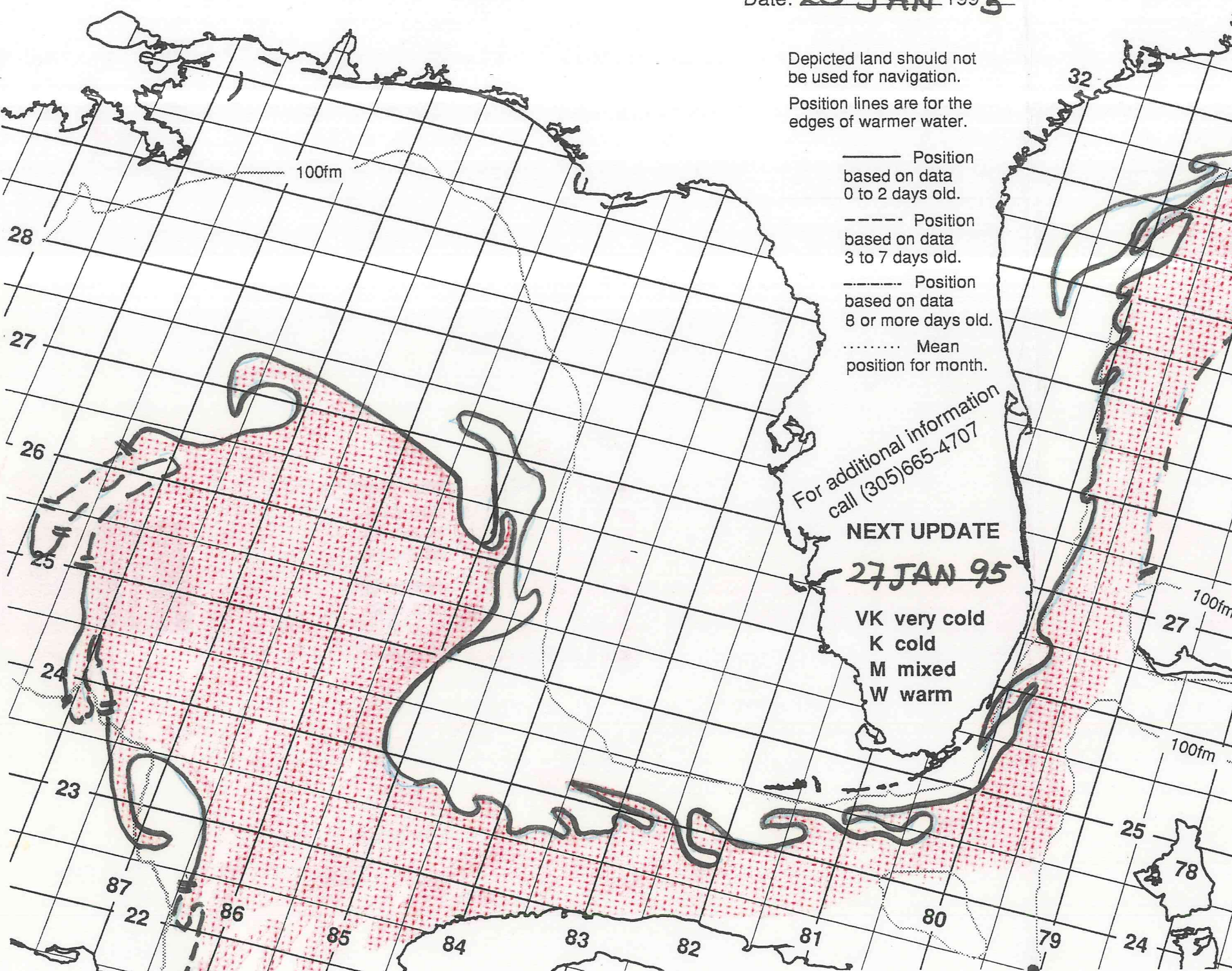
- Position based on data 0 to 2 days old.
- - - - Position based on data 3 to 7 days old.
- Position based on data 8 or more days old.
- Mean position for month.

For additional information
call (305)665-4707

NEXT UPDATE

27 JAN 95

VK very cold
K cold
M mixed
W warm



GULF STREAM WALL BULLETIN

.....

.....

.....

.....

.....

.....

LOOP CURRENT BULLETIN

.....


.....

.....

.....

.....

.....







**GULF STREAM SYSTEM
FLOW CHART NO. 2450**

NOAA Miami SFSS

**GULF STREAM SYSTEM
FLOW CHART NO. 2450**

Date: 27 JAN 1995


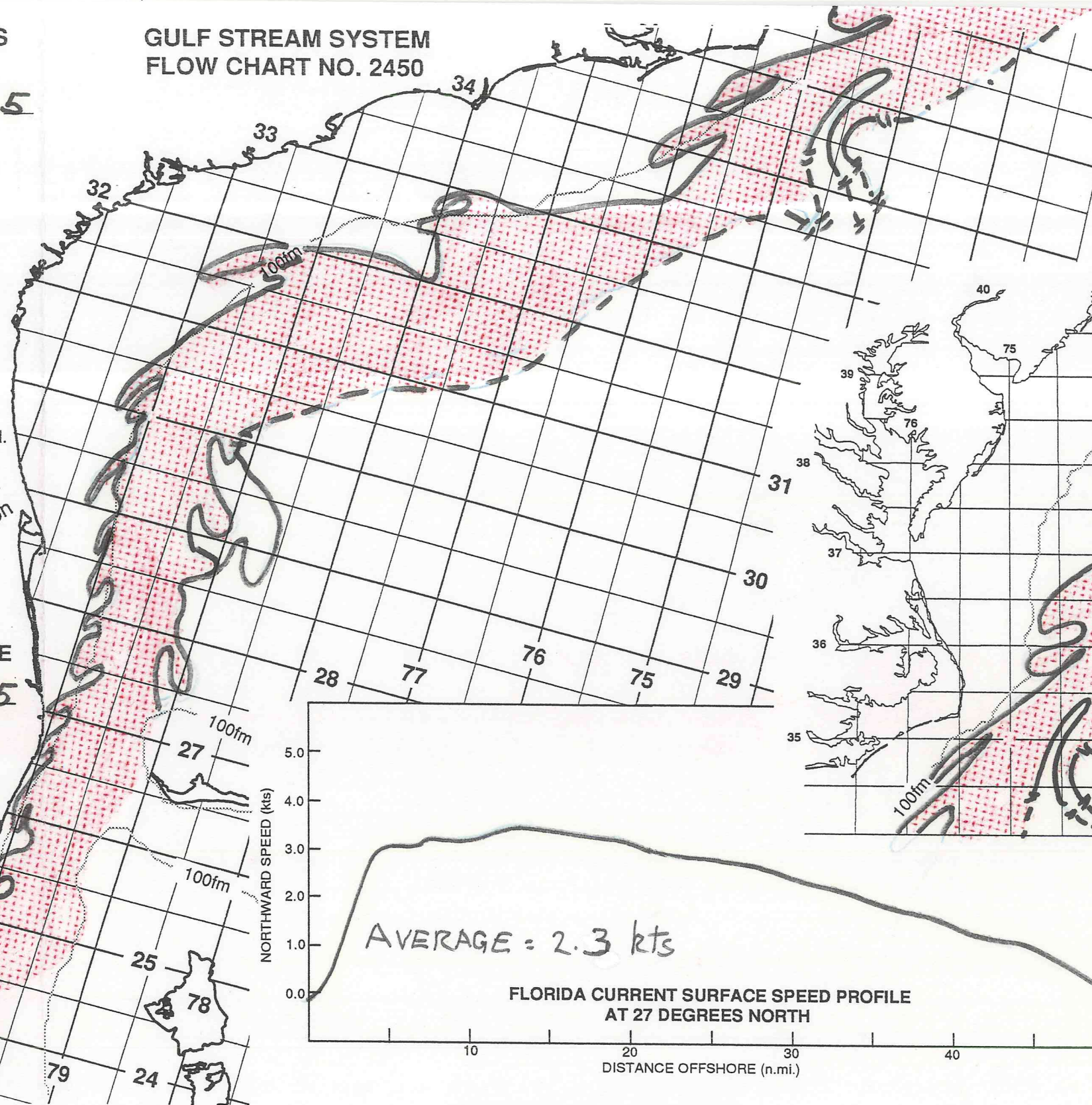
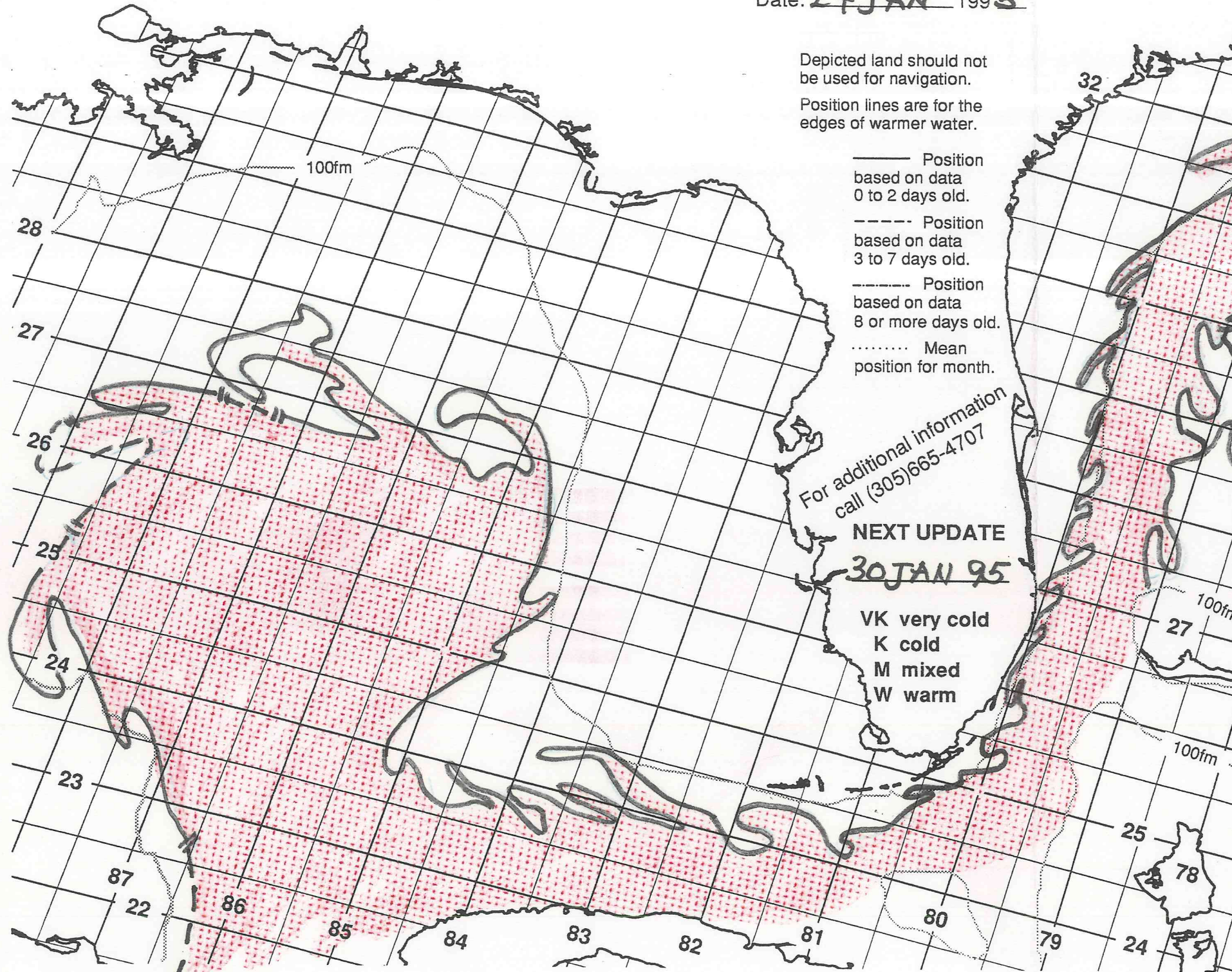
Depicted land should not be used for navigation.
Position lines are for the edges of warmer water.

-  Position based on data 0 to 2 days old.
-  Position based on data 3 to 7 days old.
-  Position based on data 8 or more days old.
-  Mean position for month.

For additional information call (305)665-4707

**NEXT UPDATE
30 JAN 95**

- VK very cold
- K cold
- M mixed
- W warm



GULF STREAM WALL BULLETIN

_____	_____	_____	_____	_____	_____	_____	_____	_____	_____	_____
_____	_____	_____	_____	_____	_____	_____	_____	_____	_____	_____
_____	_____	_____	_____	_____	_____	_____	_____	_____	_____	_____
_____	_____	_____	_____	_____	_____	_____	_____	_____	_____	_____
_____	_____	_____	_____	_____	_____	_____	_____	_____	_____	_____
_____	_____	_____	_____	_____	_____	_____	_____	_____	_____	_____
_____	_____	_____	_____	_____	_____	_____	_____	_____	_____	_____
_____	_____	_____	_____	_____	_____	_____	_____	_____	_____	_____

LOOP CURRENT BULLETIN

**GULF STREAM SYSTEM
FLOW CHART NO. 2450**

NOAA Miami SFSS

**GULF STREAM SYSTEM
FLOW CHART NO. 2450**

Date: **30 JAN 1995**

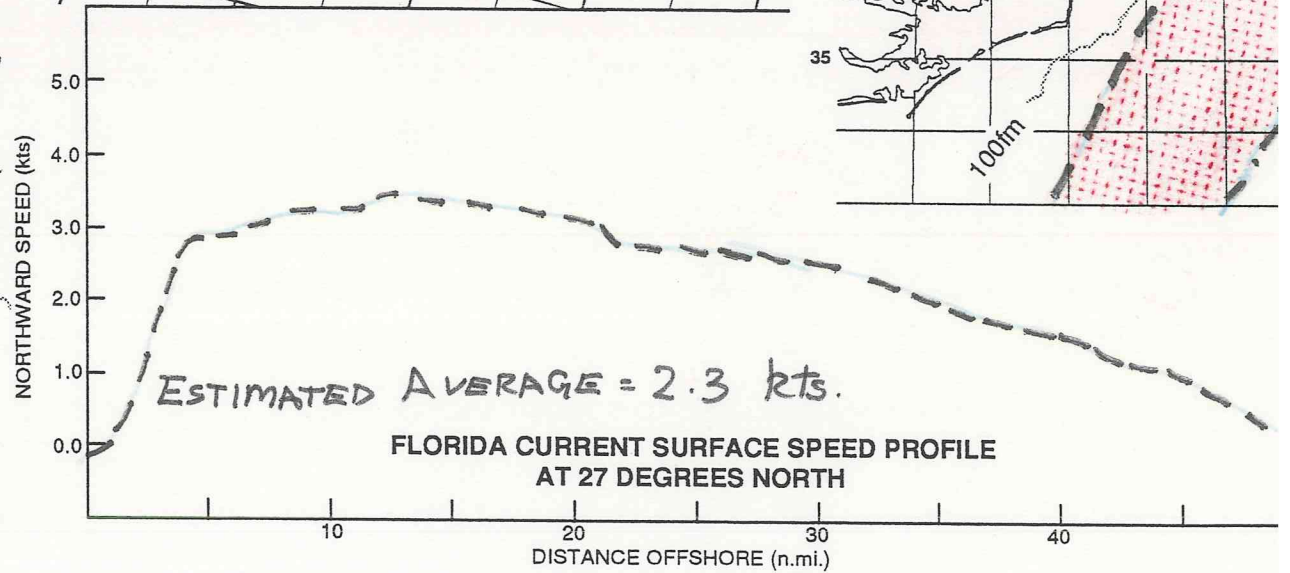
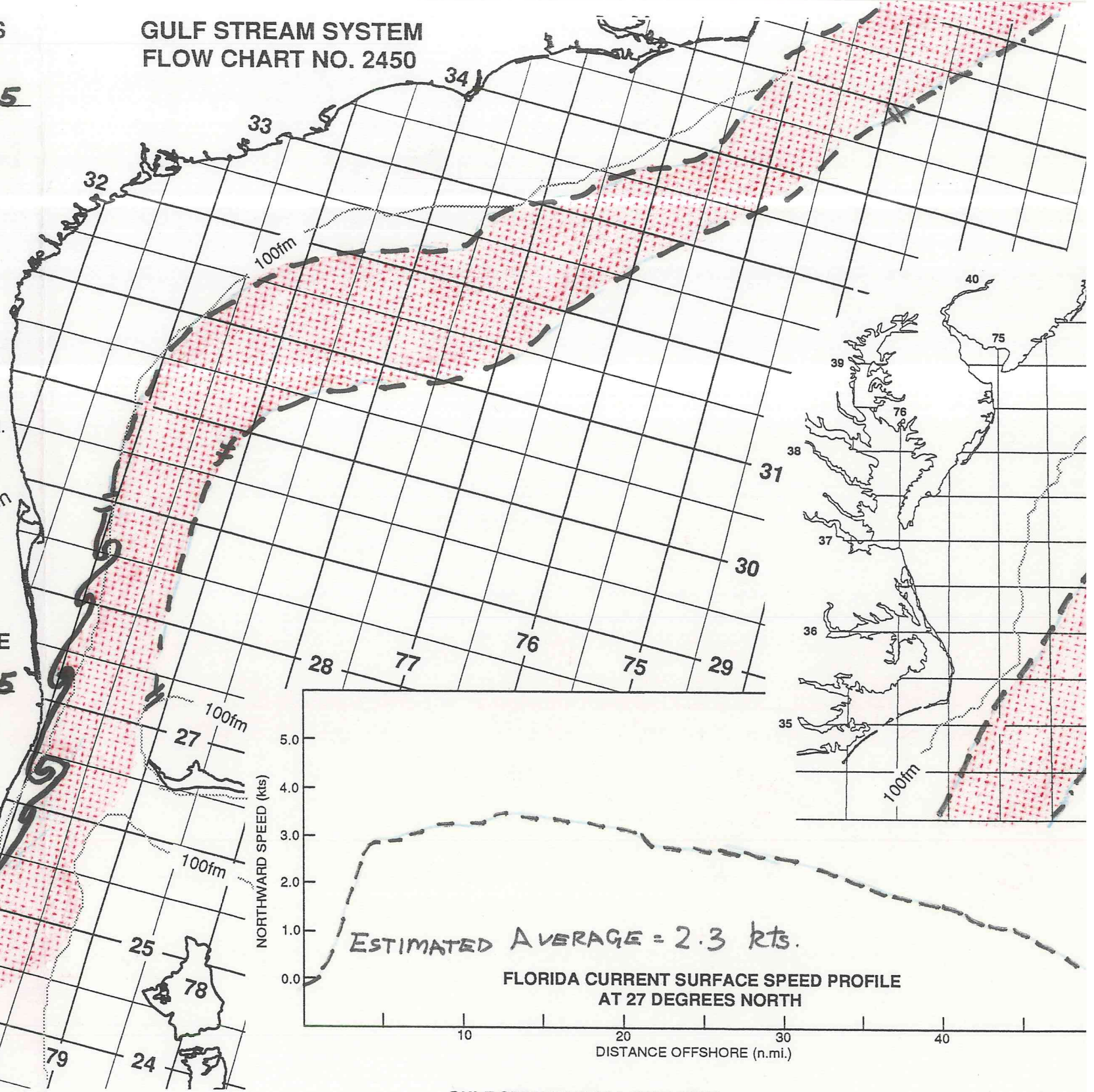
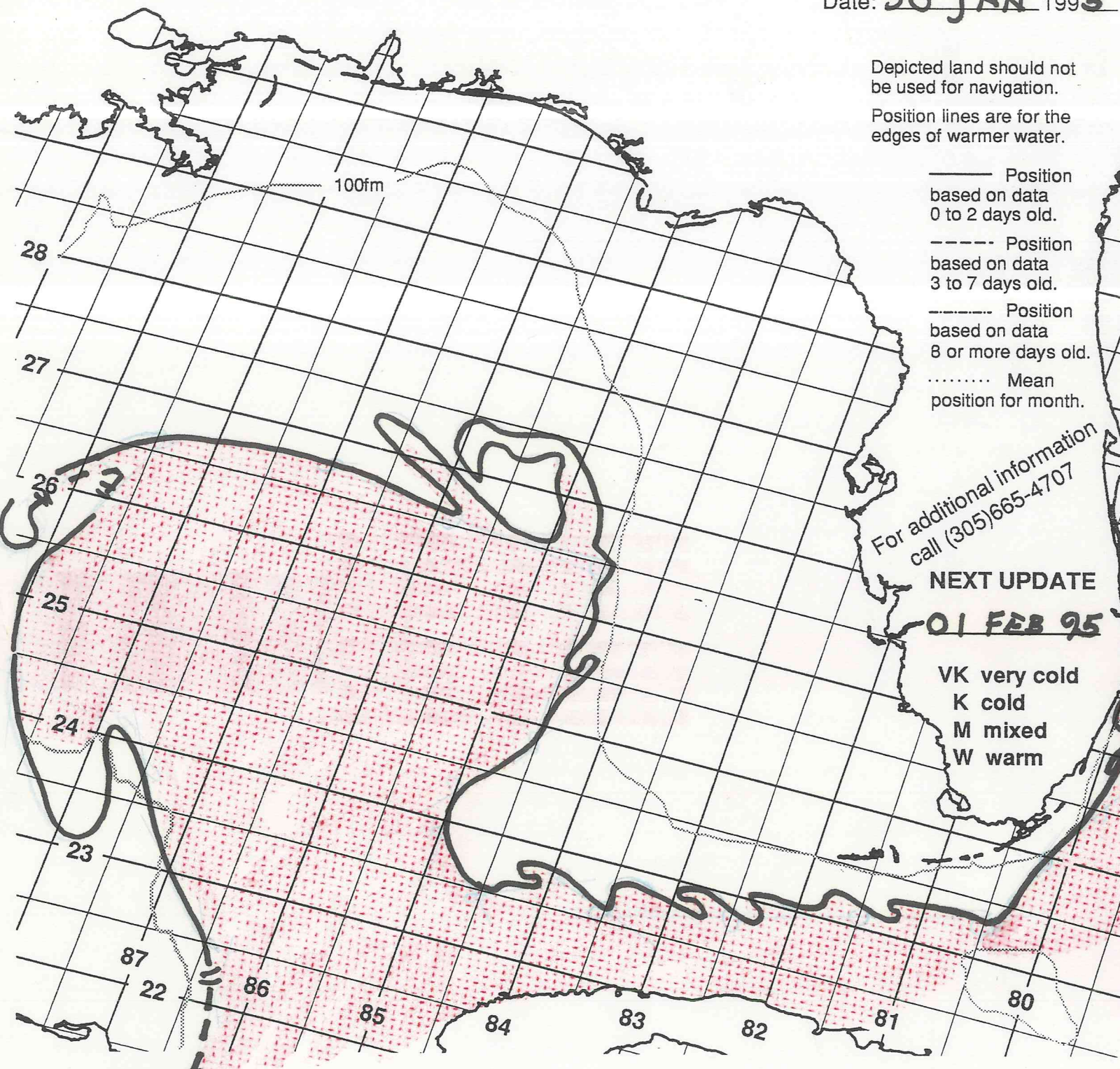
Depicted land should not be used for navigation.
Position lines are for the edges of warmer water.

- Position based on data 0 to 2 days old.
- Position based on data 3 to 7 days old.
- Position based on data 8 or more days old.
- Mean position for month.

For additional information call (305)665-4707

**NEXT UPDATE
01 FEB 95**

VK very cold
K cold
M mixed
W warm



GULF STREAM WALL BULLETIN

LOOP CURRENT BULLETIN

215/862	221/863	225/865	230/870	238/875	241/878	243/889	252/890	260/885
266/885	268/875	268/870	266/859	265/850	264/845	256/845	249/845	242/850
239/850	235/845	238/839	236/835	238/825	241/815	243/805	250/802	255/799
260/798								