

**GULF STREAM SYSTEM
FLOW CHART NO. 2450**

NOAA Miami SFSS

**GULF STREAM SYSTEM
FLOW CHART NO. 2450**

Date: 01 FEB 1995

Depicted land should not be used for navigation.
Position lines are for the edges of warmer water.


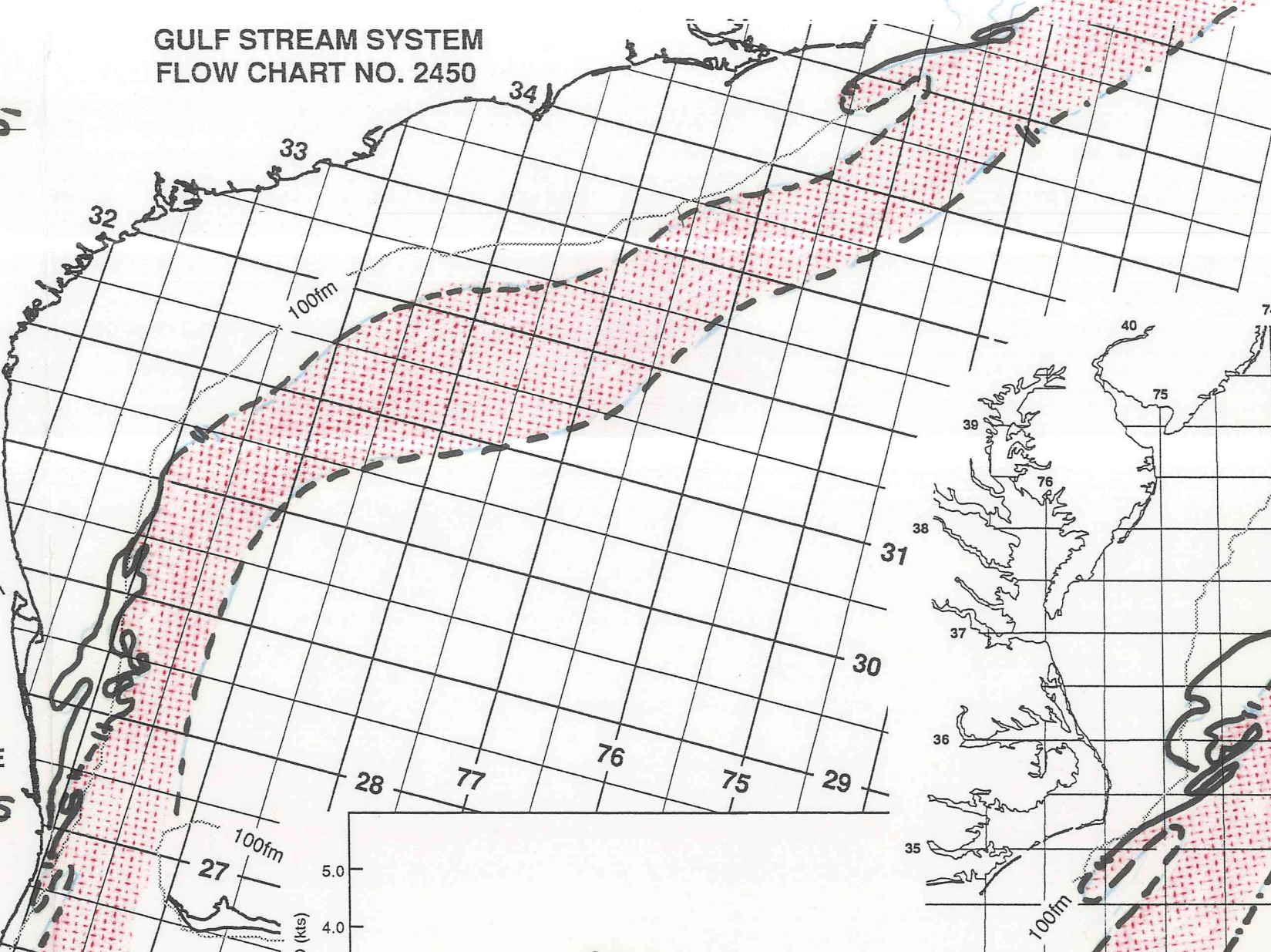
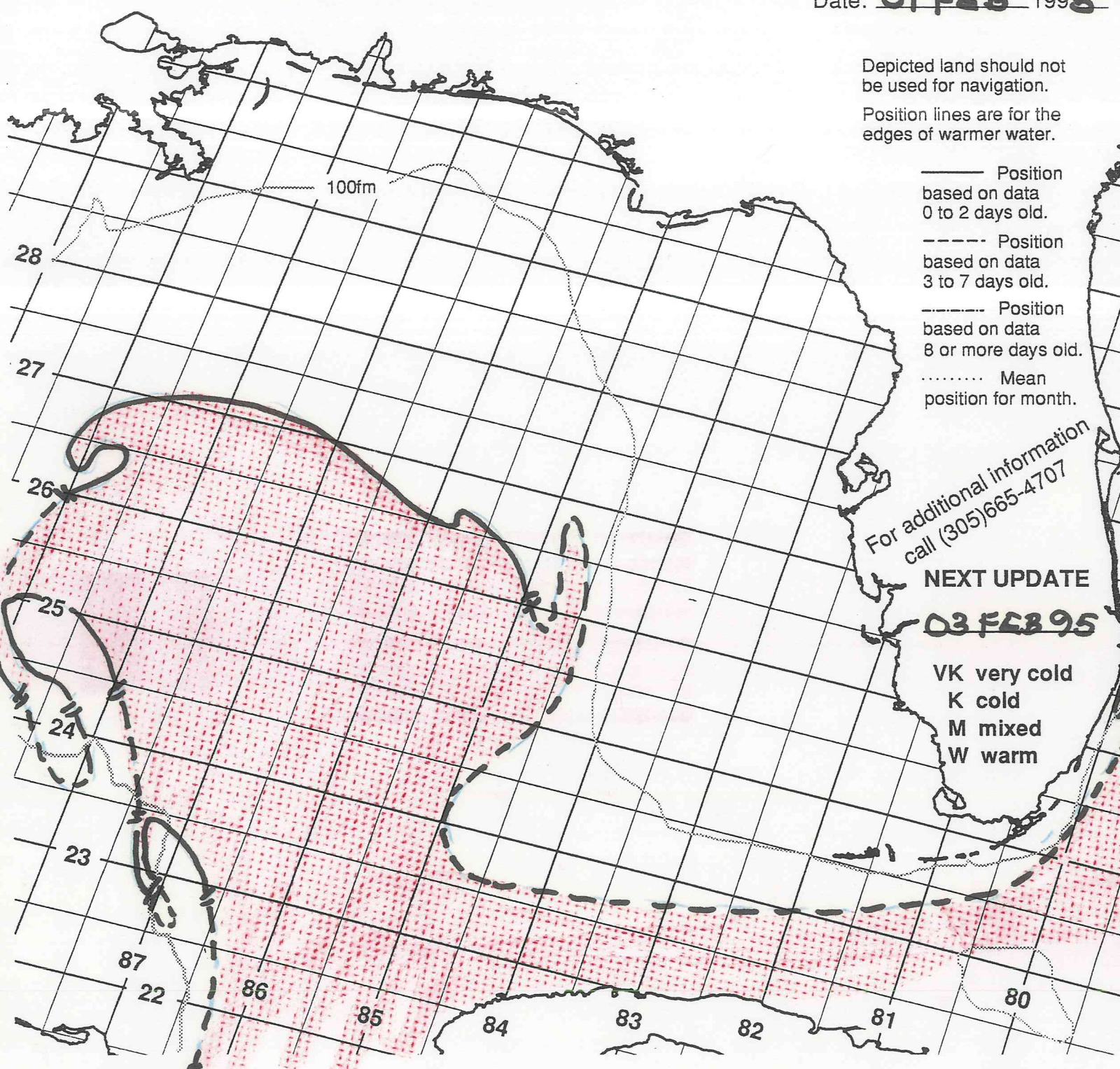
- Position based on data 0 to 2 days old.
- Position based on data 3 to 7 days old.
- Position based on data 8 or more days old.
- Mean position for month.

For additional information
call (305)665-4707

NEXT UPDATE


03 FEB 95

VK very cold
K cold
M mixed
W warm



GULF STREAM WALL BULLETIN

LOOP CURRENT BULLETIN



GULF STREAM SYSTEM
FLOW CHART NO. 2450

NOAA Miami SFSS

GULF STREAM SYSTEM
FLOW CHART NO. 2450

Date: 03 FEB 1995

Depicted land should not be used for navigation.
Position lines are for the edges of warmer water.

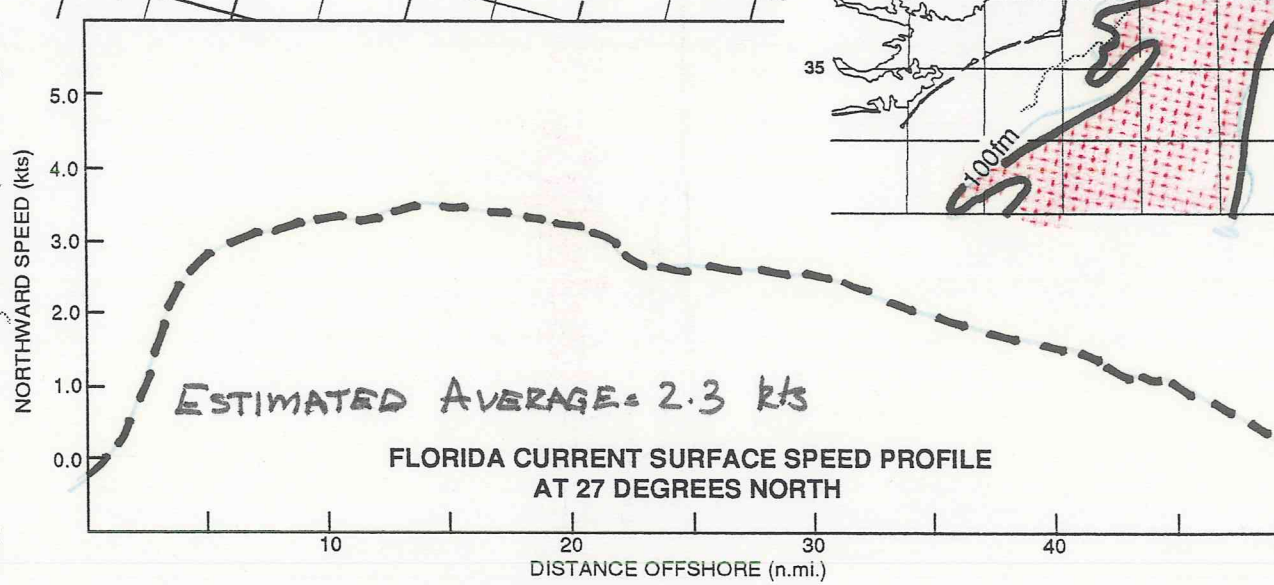
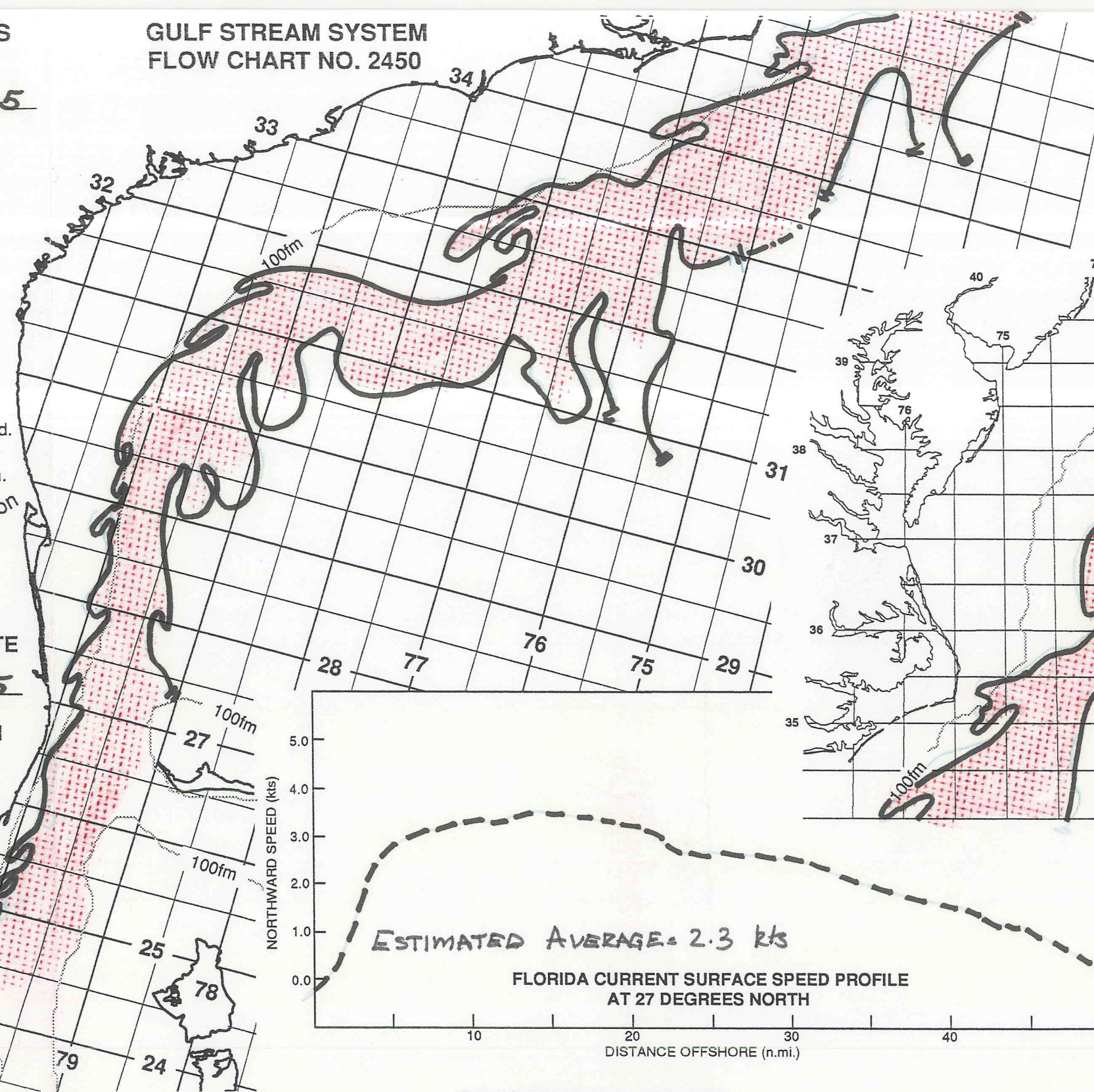
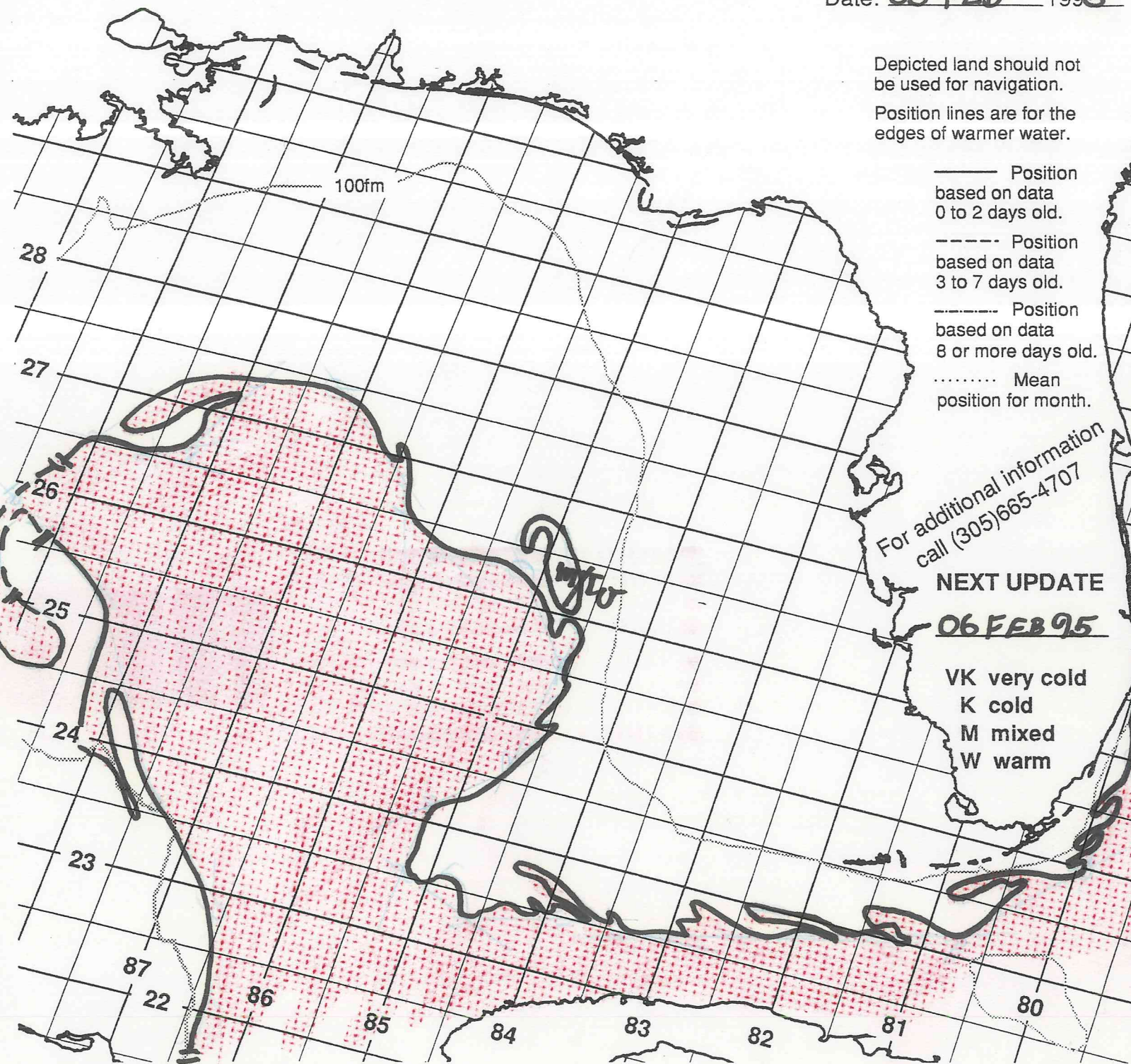
- Position based on data 0 to 2 days old.
- Position based on data 3 to 7 days old.
- Position based on data 8 or more days old.
- Mean position for month.

For additional information call (305)665-4707

NEXT UPDATE

06 FEB 95


VK very cold
K cold
M mixed
W warm



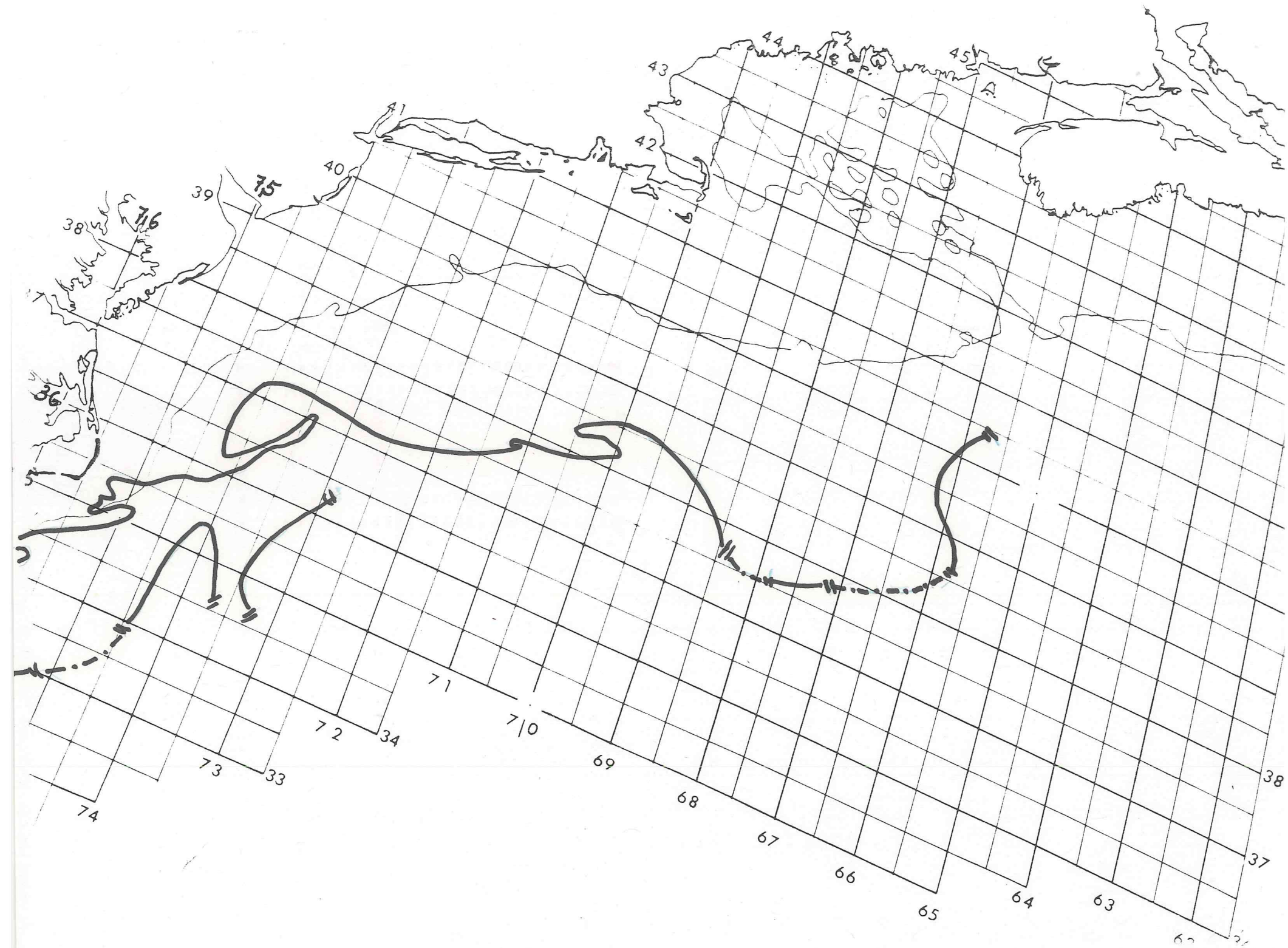
GULF STREAM WALL BULLETIN

LOOP CURRENT BULLETIN

215/864	221/864	222/866	236/874	238/876	245/880	252/884	258/894	265/890
265/885	267/887	274/878	274/872	268/864	265/863	263/858	263/852	256/844
246/847	241/852	235/852	233/846	235/837	235/833	237/825	239/815	242/80
248/803	250/800	260/798						



all *h.*



**GULF STREAM SYSTEM
FLOW CHART NO. 2450**

NOAA Miami SFSS

**GULF STREAM SYSTEM
FLOW CHART NO. 2450**

Date: 06 FEB 1995

Depicted land should not be used for navigation.
Position lines are for the edges of warmer water.

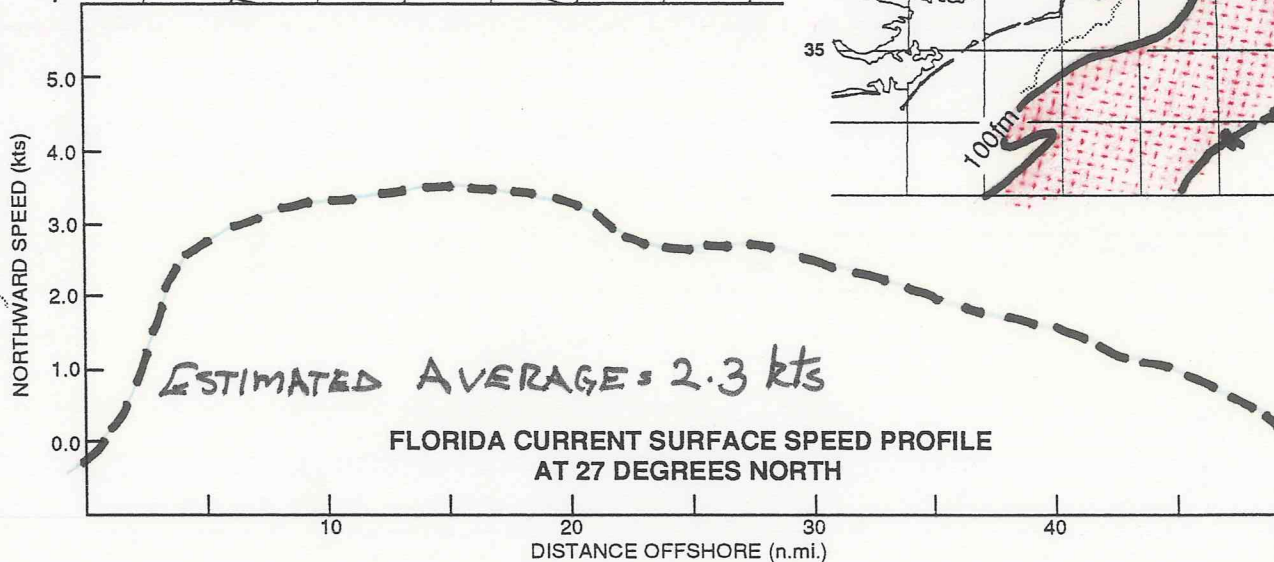
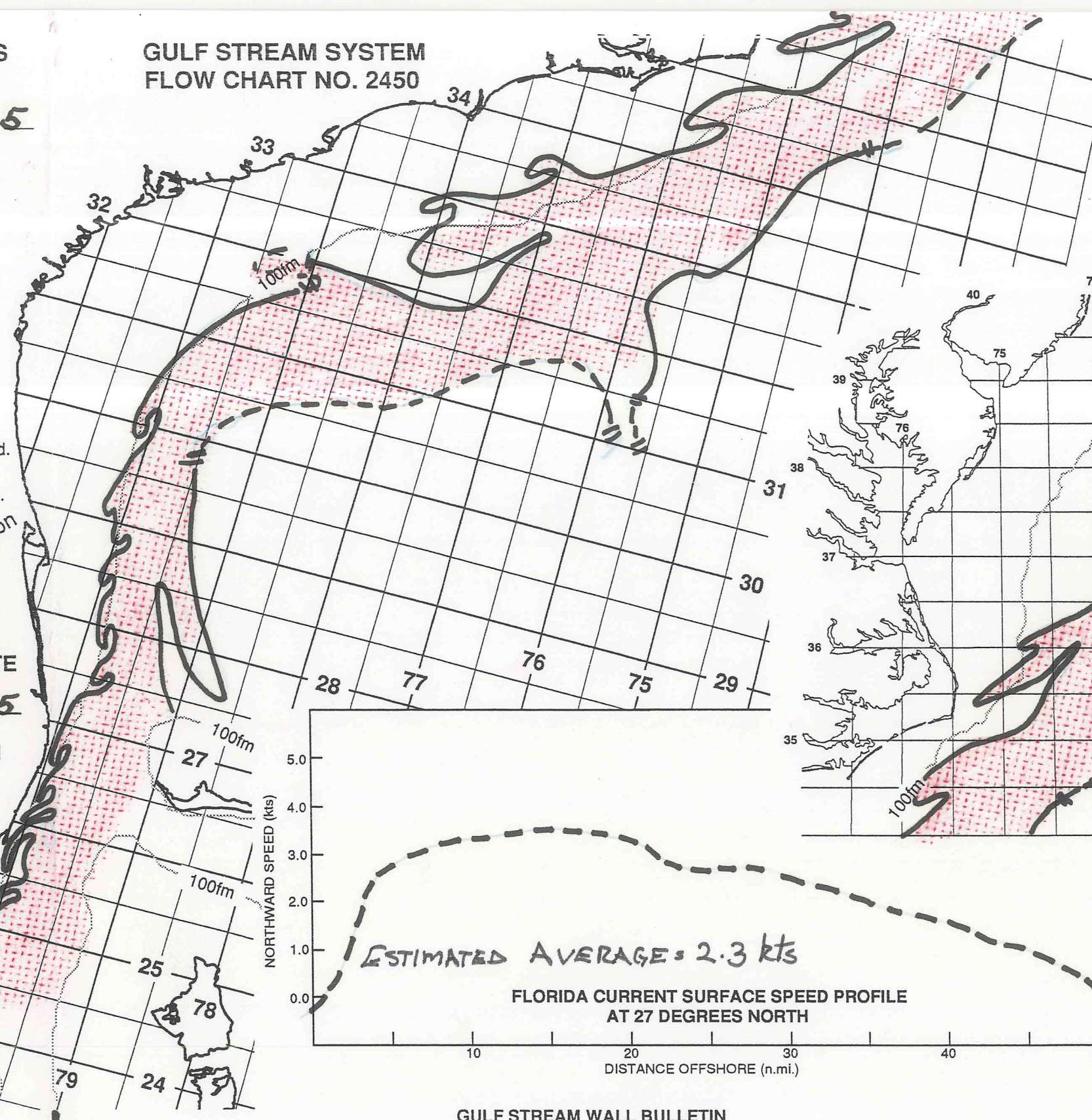
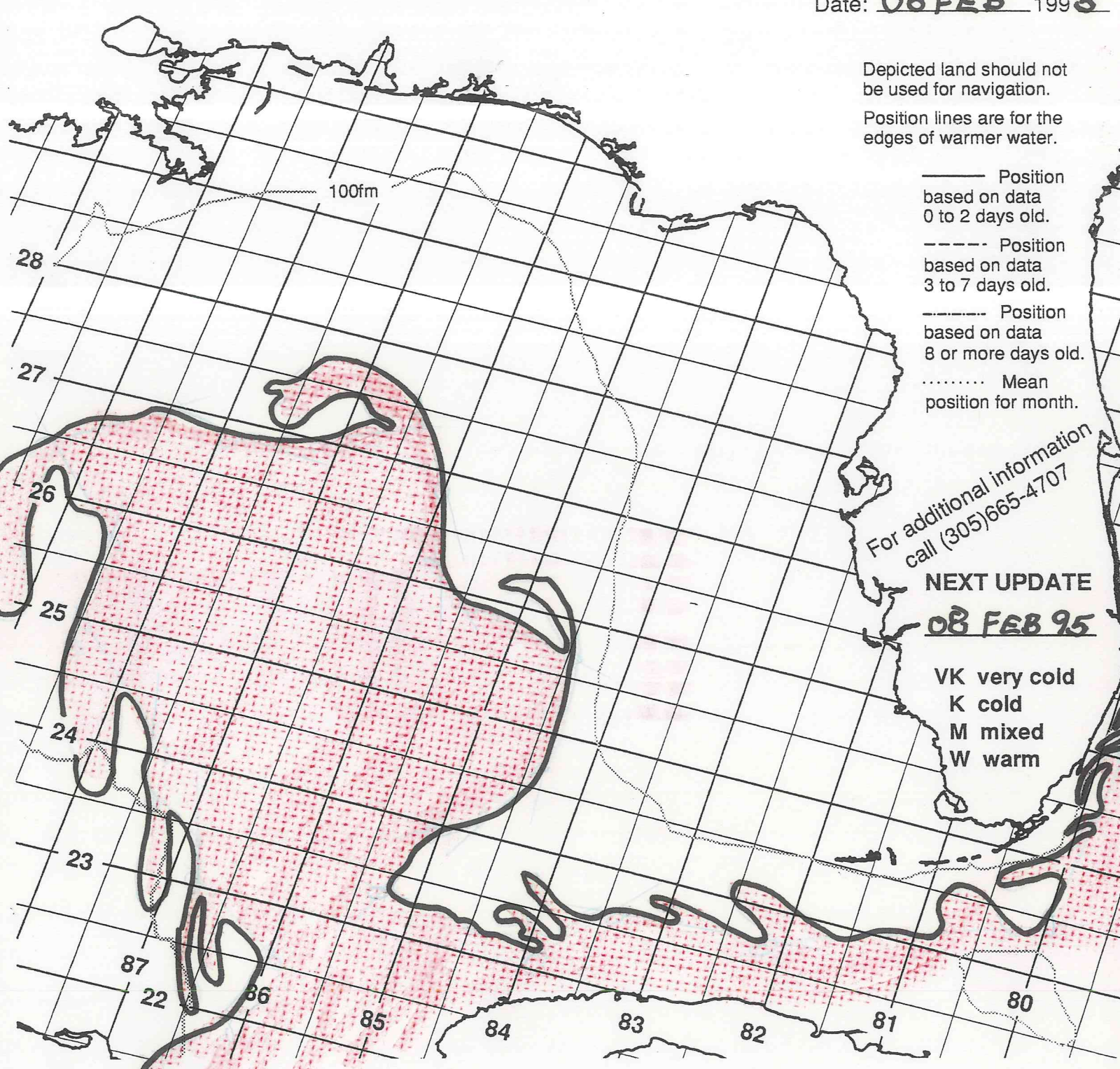
- Position based on data 0 to 2 days old.
- - - - Position based on data 3 to 7 days old.
- Position based on data 8 or more days old.
- Mean position for month.

For additional information call (305)665-4707

NEXT UPDATE

08 FEB 95


VK very cold
K cold
M mixed
W warm



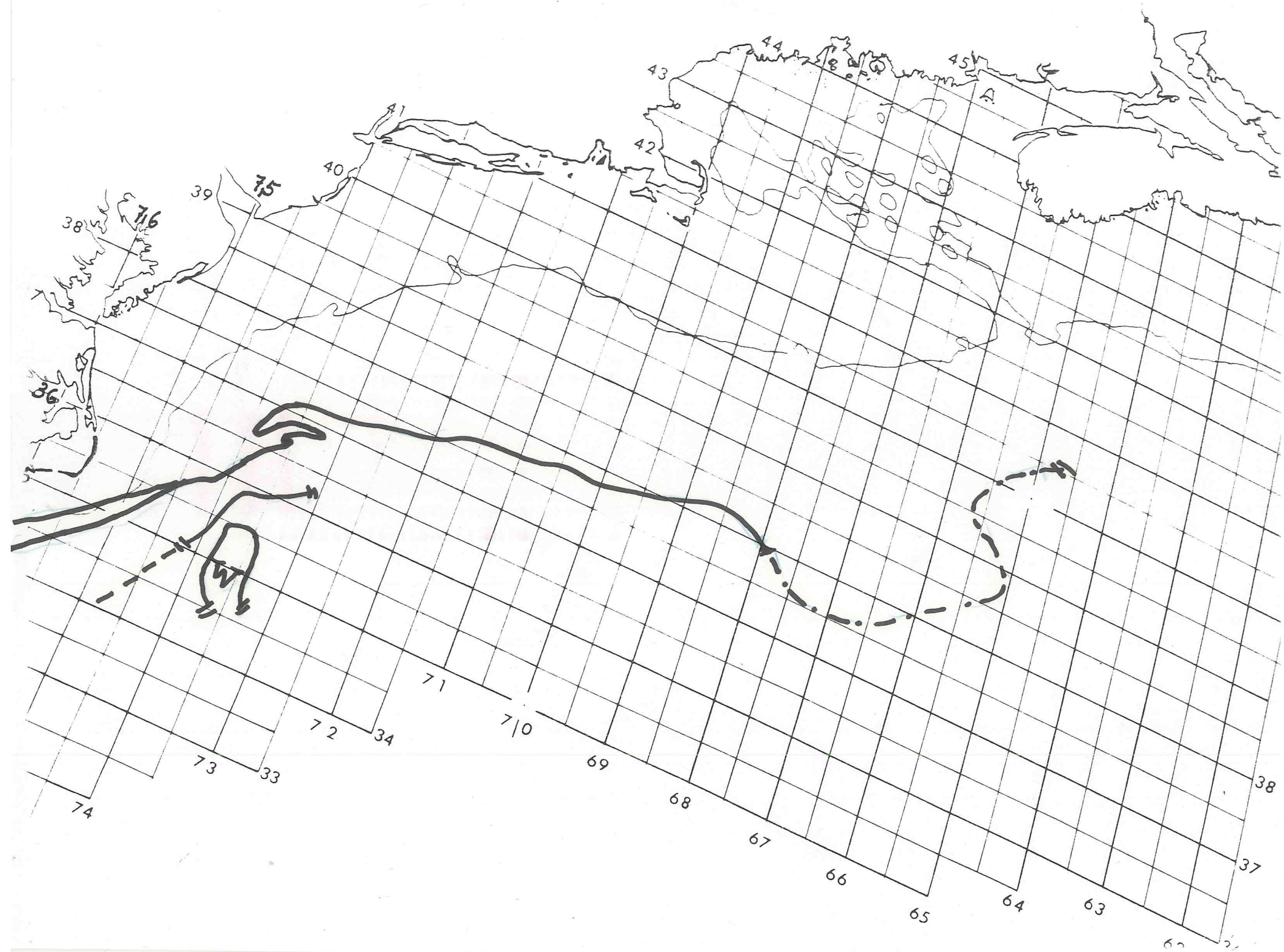
GULF STREAM WALL BULLETIN

LOOP CURRENT BULLETIN

215/865	220/861	225/860	230/868	234/869	236/874	240/875	250/885	258/881
265/894	269/885	268/878	270/872	273/863	268/860	262/858	259/855	257/846
250/844	247/844	241/843	240/850	234/852	232/839	232/834	237/821	241/825
245/800	250/799	260/798						



MIAMI ORO ANALYSIS OF THE GULF STREAM: 08 FEB 1995 PART D

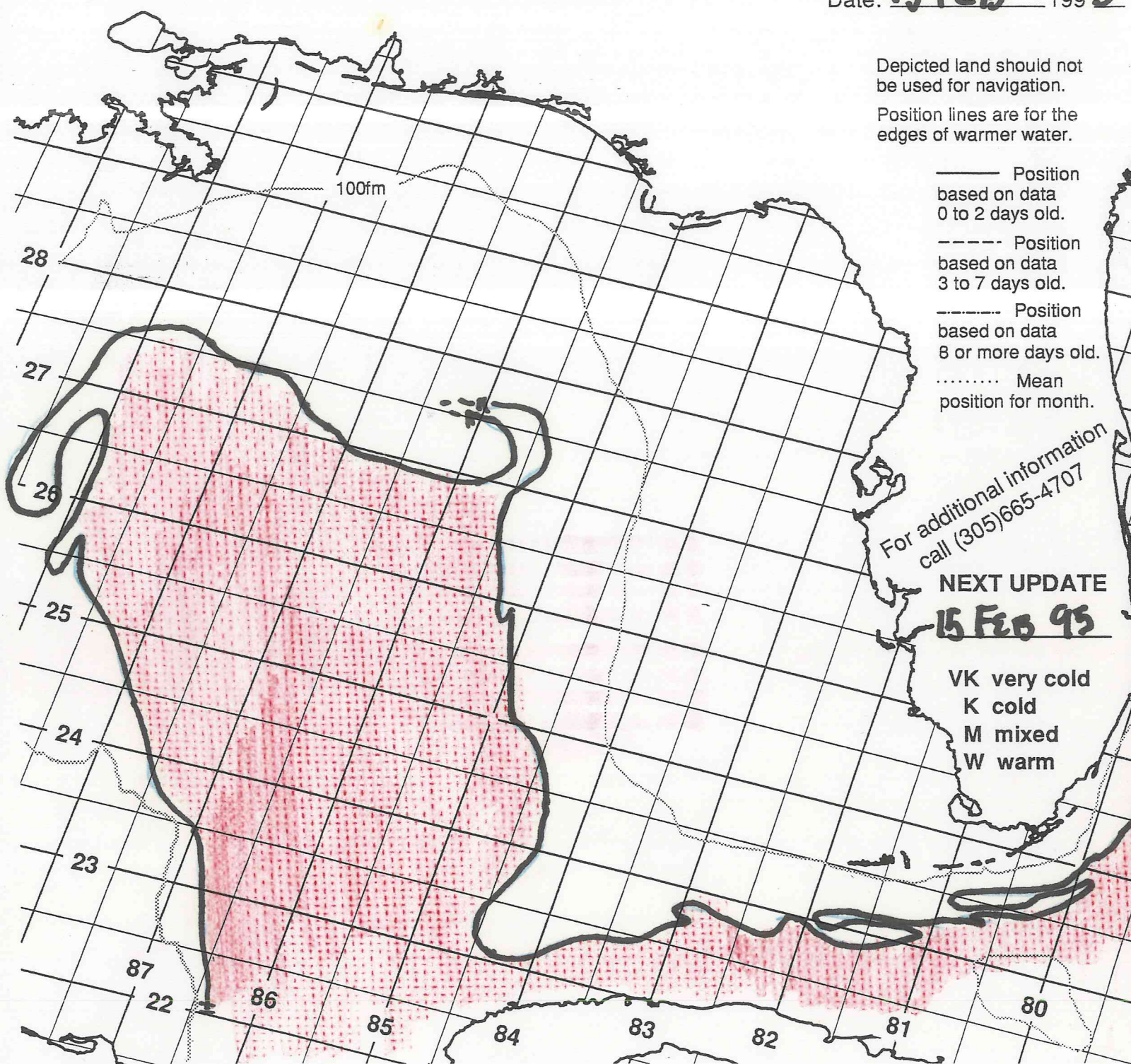


**GULF STREAM SYSTEM
FLOW CHART NO. 2450**

NOAA Miami SFSS

**GULF STREAM SYSTEM
FLOW CHART NO. 2450**

Date: **13 FEB** 199**5**



Depicted land should not be used for navigation.
Position lines are for the edges of warmer water.

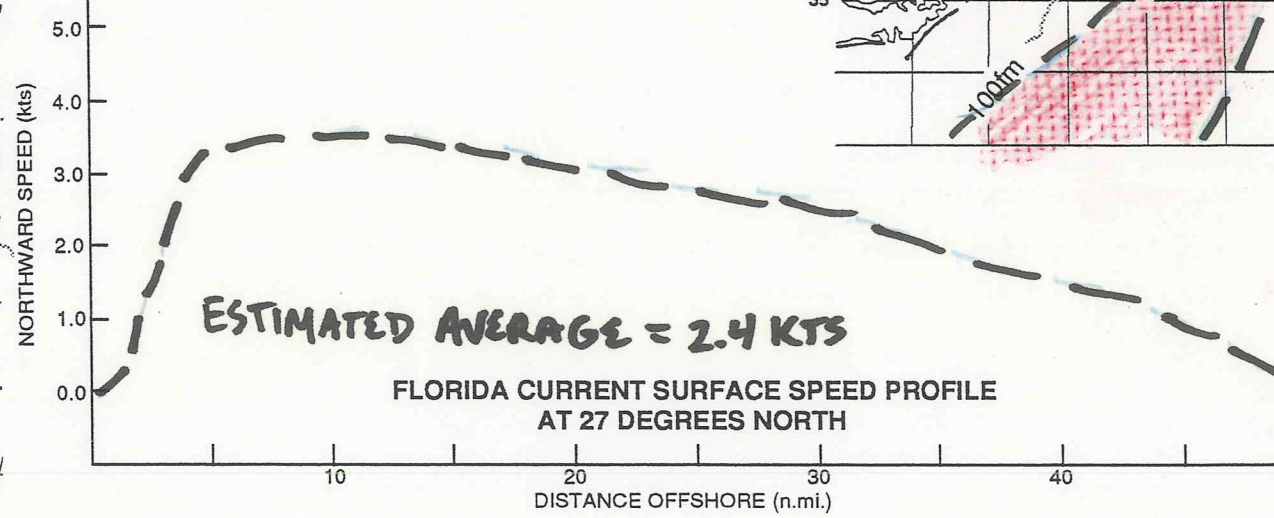
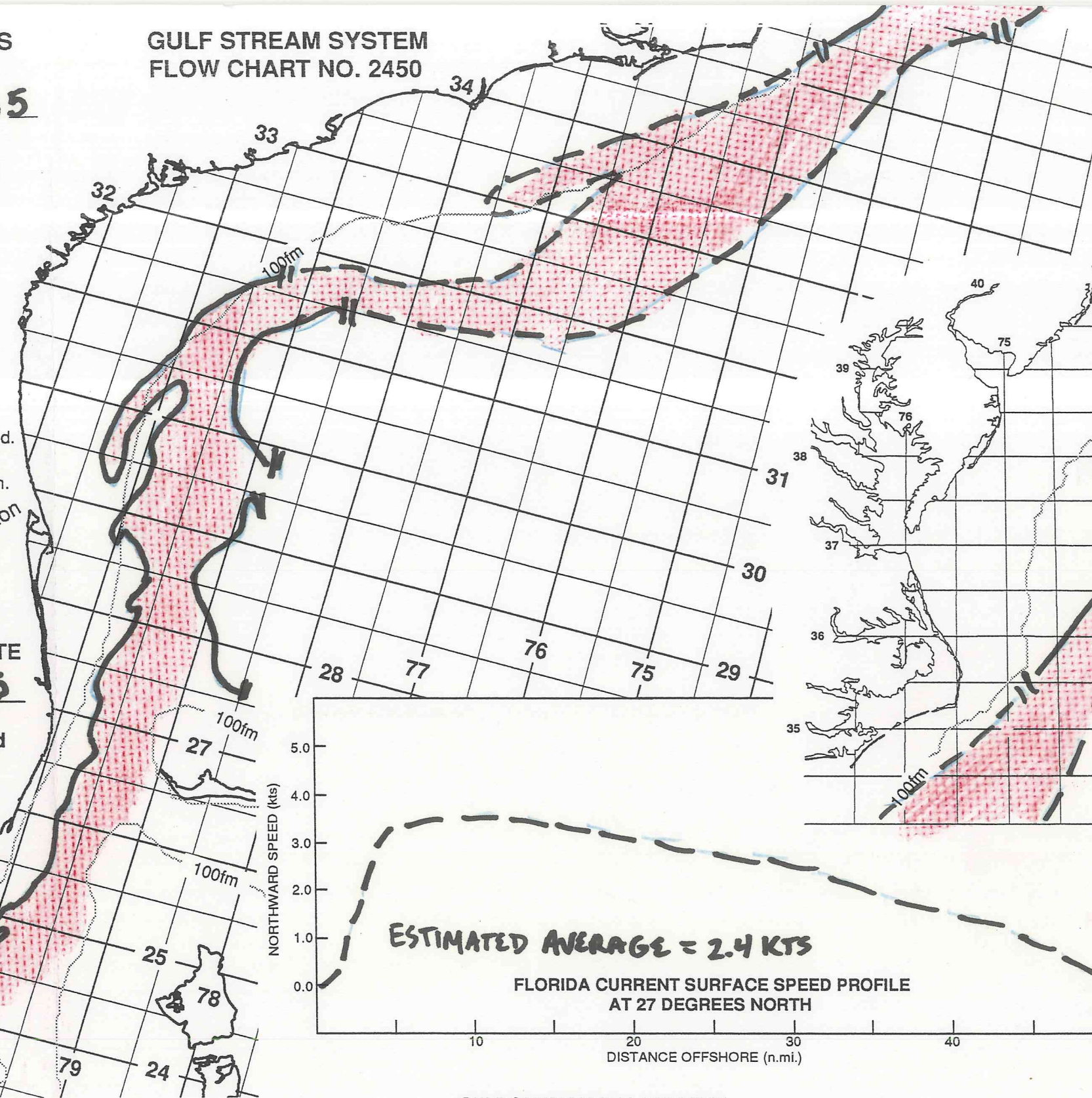
- Position based on data 0 to 2 days old.
- Position based on data 3 to 7 days old.
- Position based on data 8 or more days old.
- Mean position for month.

For additional information
call (305)665-4707

NEXT UPDATE


15 Feb 95

VK very cold
K cold
M mixed
W warm



GULF STREAM WALL BULLETIN

LOOP CURRENT BULLETIN



**GULF STREAM SYSTEM
FLOW CHART NO. 2450**

NOAA Miami SFSS

**GULF STREAM SYSTEM
FLOW CHART NO. 2450**

Date: **15 FEB 1995**

Depicted land should not be used for navigation.
Position lines are for the edges of warmer water.


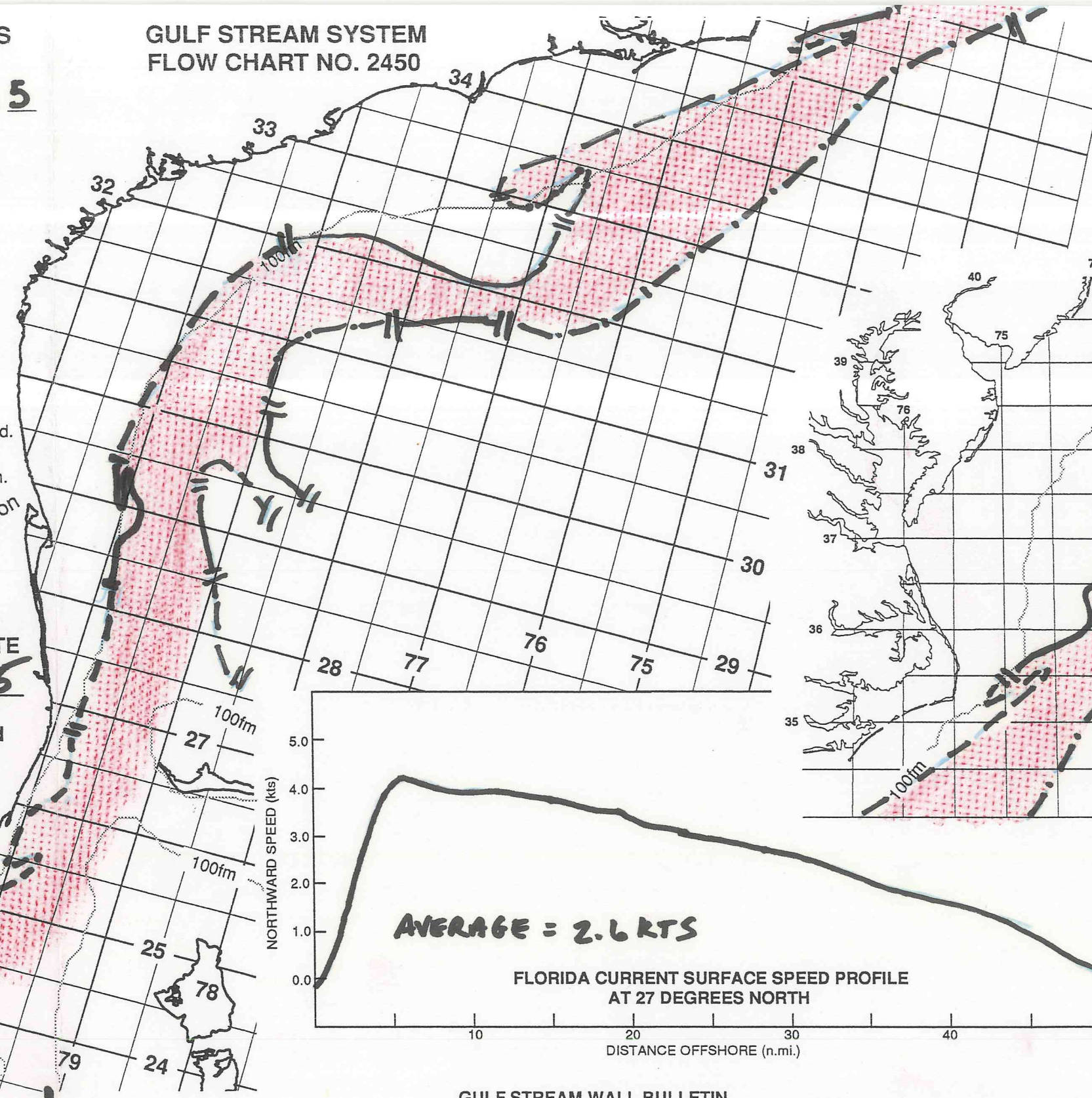
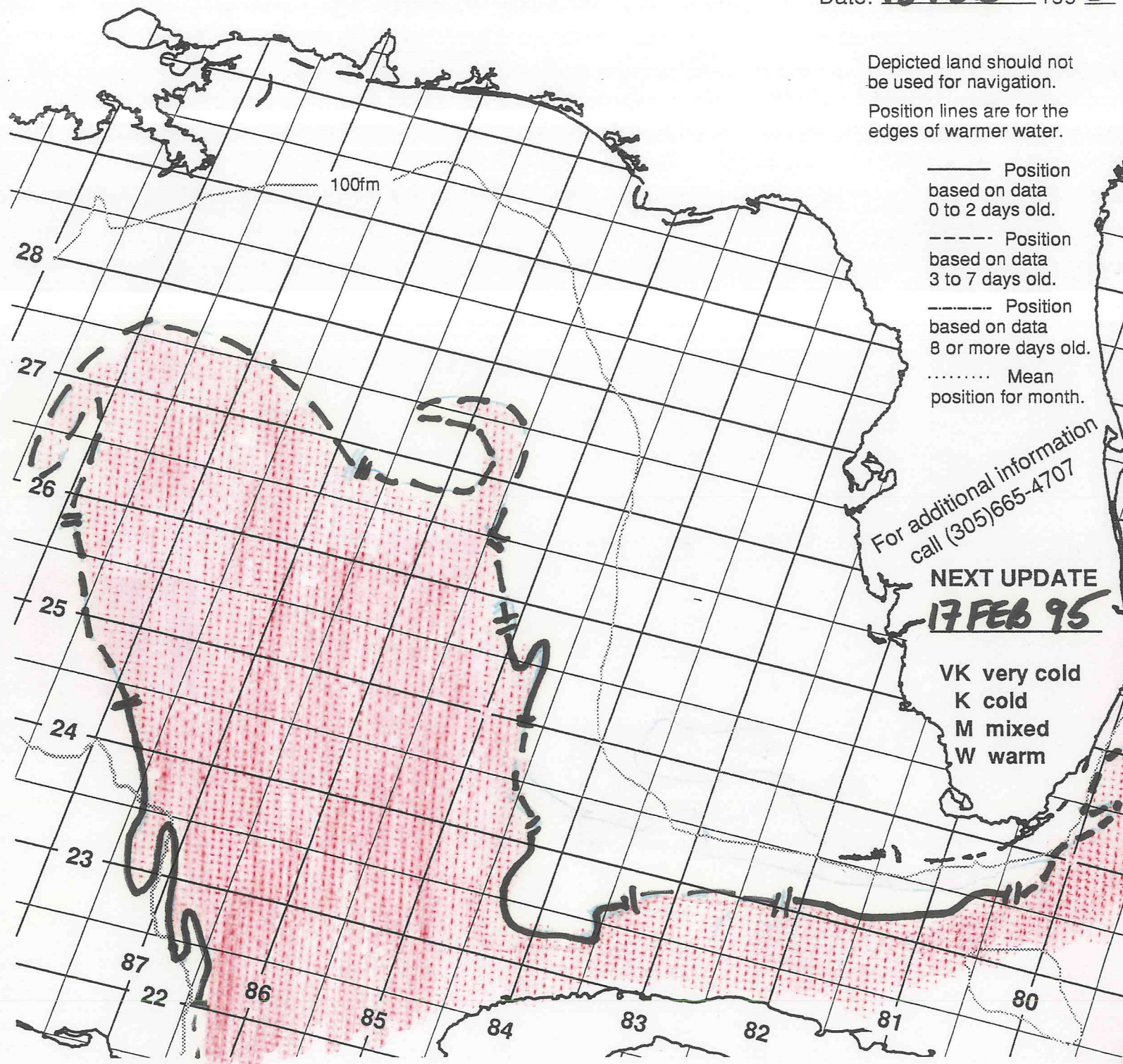
- Position based on data 0 to 2 days old.
- - - - Position based on data 3 to 7 days old.
- Position based on data 8 or more days old.
- Mean position for month.

For additional information
call (305)665-4707

NEXT UPDATE

17 FEB 95

VK very cold
K cold
M mixed
W warm




GULF STREAM WALL BULLETIN

.....
.....
.....
.....
.....

LOOP CURRENT BULLETIN

.....
.....
.....
.....
.....



**GULF STREAM SYSTEM
FLOW CHART NO. 2450**

NOAA Miami SFSS

**GULF STREAM SYSTEM
FLOW CHART NO. 2450**

Date: **22 FEB 1995**

Depicted land should not be used for navigation.
Position lines are for the edges of warmer water.


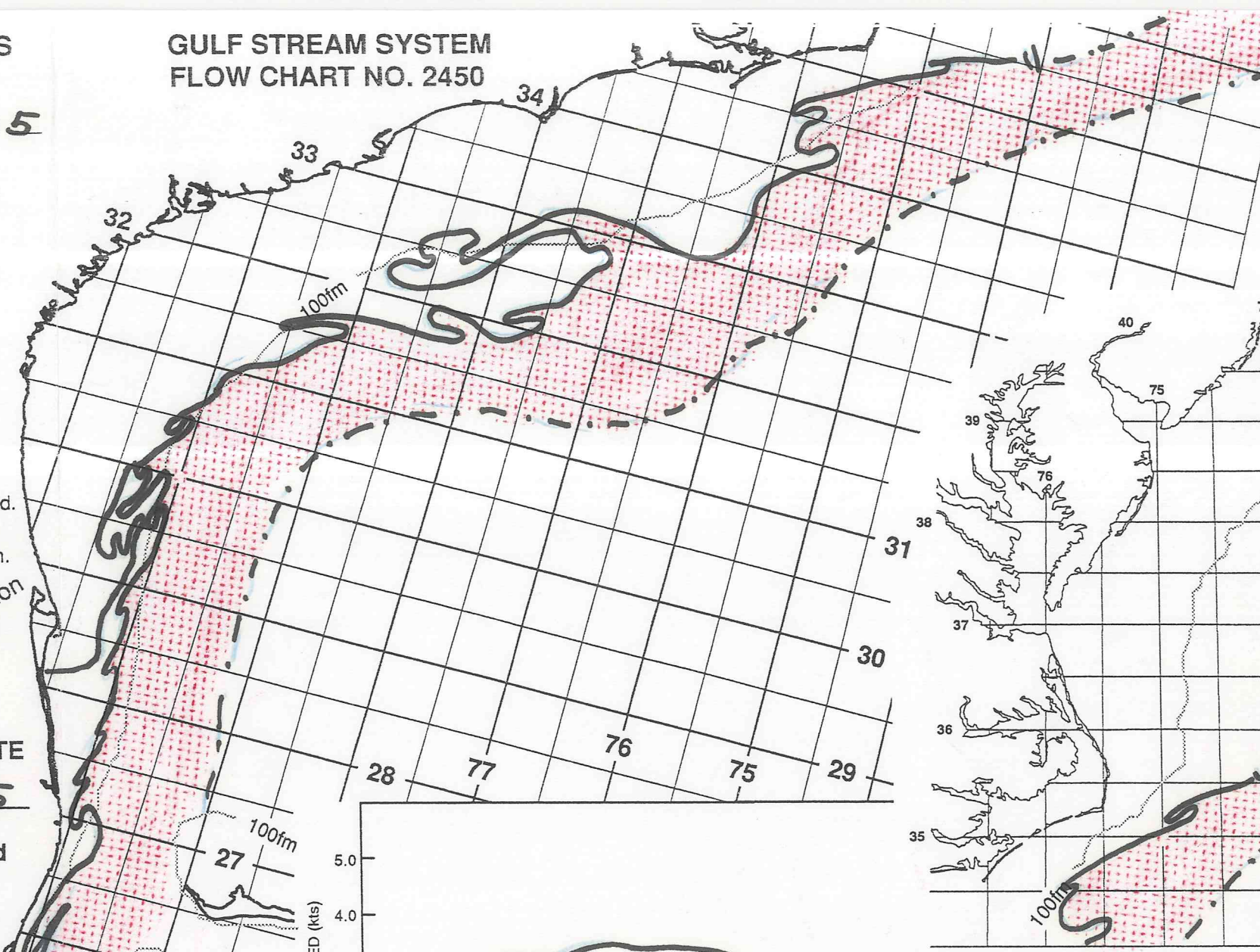
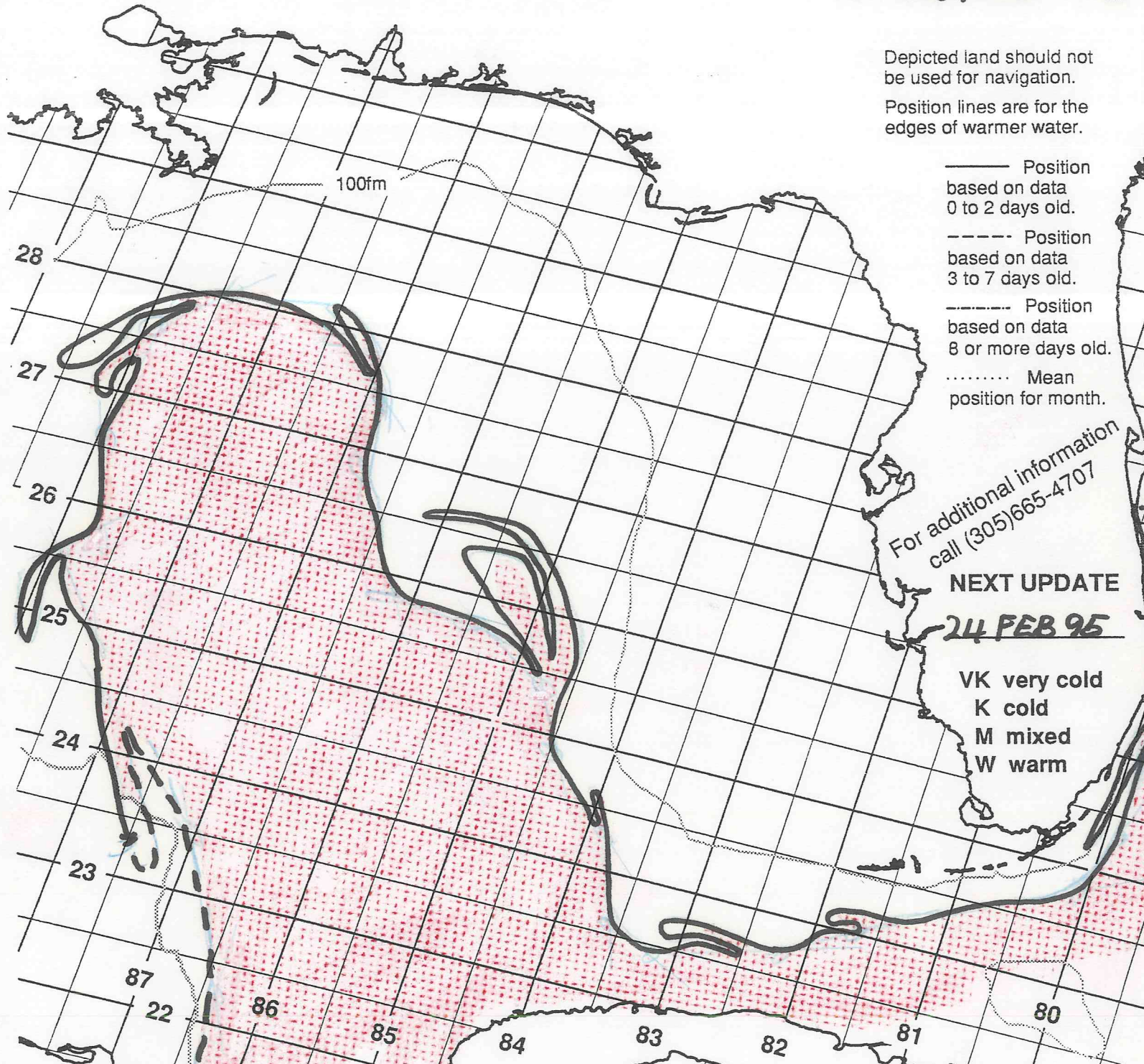
- Position based on data 0 to 2 days old.
- - - - Position based on data 3 to 7 days old.
- · - · - Position based on data 8 or more days old.
- Mean position for month.

For additional information call (305)665-4707

NEXT UPDATE

24 FEB 95


VK very cold
K cold
M mixed
W warm



GULF STREAM WALL BULLETIN

LOOP CURRENT BULLETIN

215/863	223/864	230/868	235/871	244/881	248/883	256/889	258/887	266/890
277/889	281/884	281/880	279/873	276/869	268/868	258/861	258/855	254/84
249/845	243/838	236/836	234/832	237/822	240/817	245/807	248/800	253/79
260/798/1								



**GULF STREAM SYSTEM
FLOW CHART NO. 2450**

NOAA Miami SFSS

Date: **24 FEB** 199 **5**

**GULF STREAM SYSTEM
FLOW CHART NO. 2450**

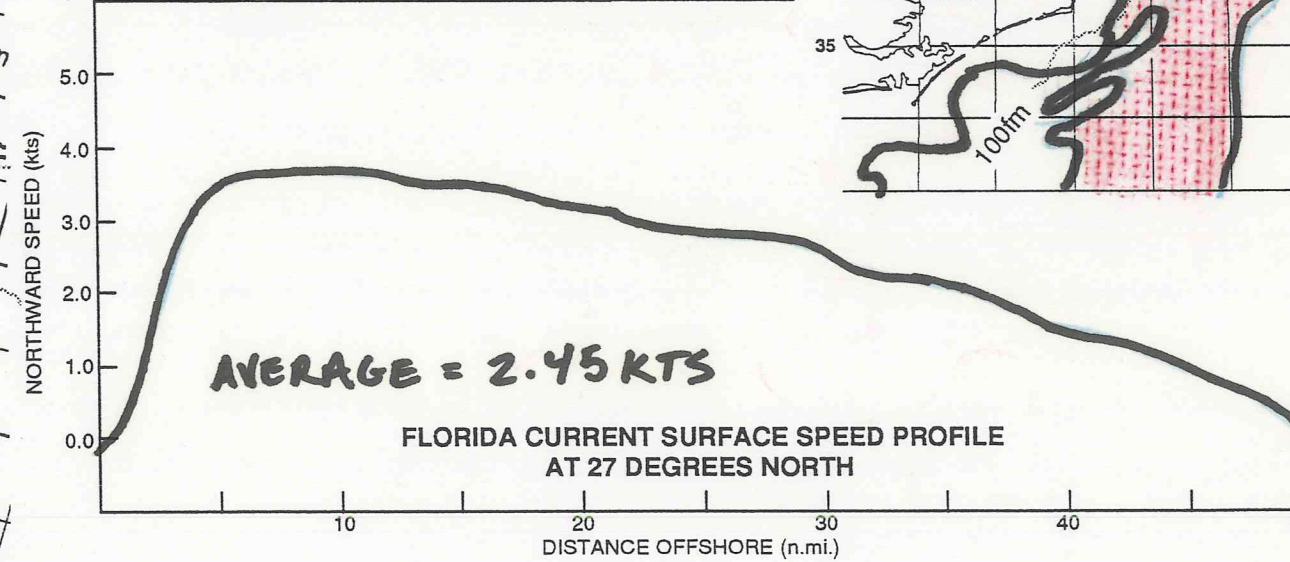
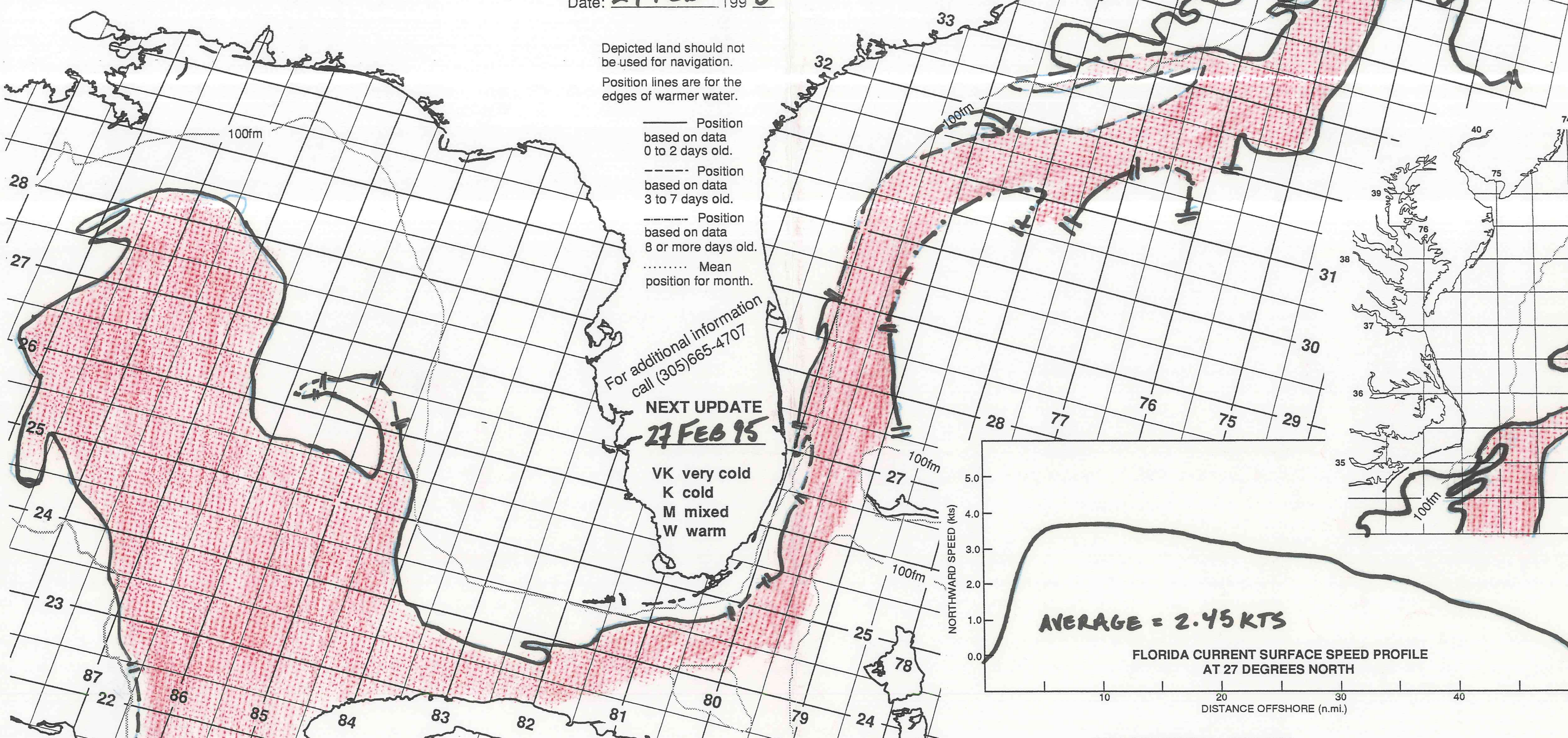
Depicted land should not be used for navigation.
Position lines are for the edges of warmer water.

- Position based on data 0 to 2 days old.
- Position based on data 3 to 7 days old.
- Position based on data 8 or more days old.
- Mean position for month.

For additional information call (305)665-4707


**NEXT UPDATE
27 FEB 95**

VK very cold
K cold
M mixed
W warm

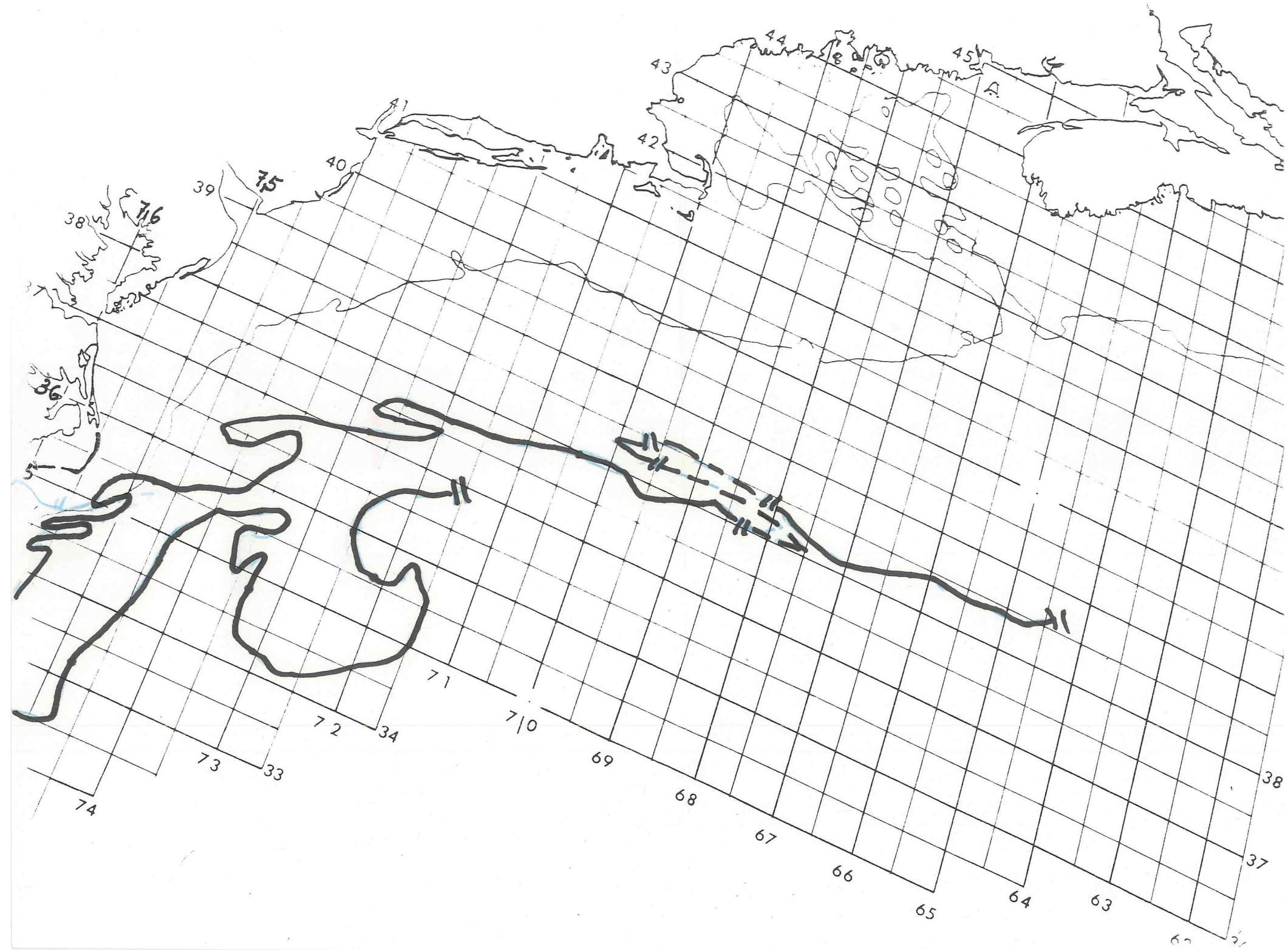


GULF STREAM WALL BULLETIN

LOOP CURRENT BULLETIN



MIAMI OCSO ANALYSIS OF THE GULF STREAM, 24 FEB 1995 PART D



GULF STREAM SYSTEM
FLOW CHART NO. 2450

NOAA Miami SFSS

GULF STREAM SYSTEM
FLOW CHART NO. 2450

Date: **27 FEB** 199 **5**

Depicted land should not be used for navigation.
Position lines are for the edges of warmer water.


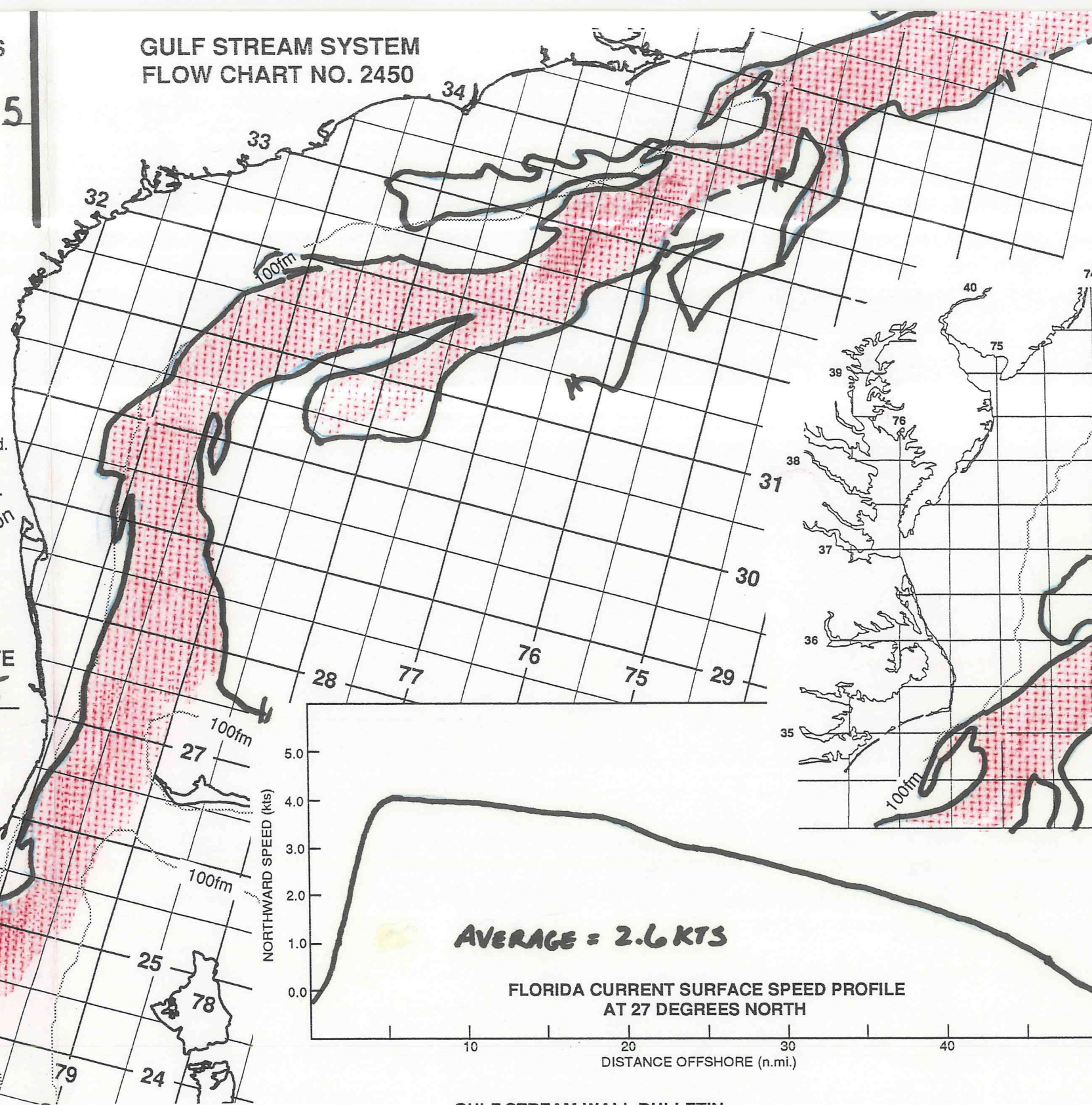
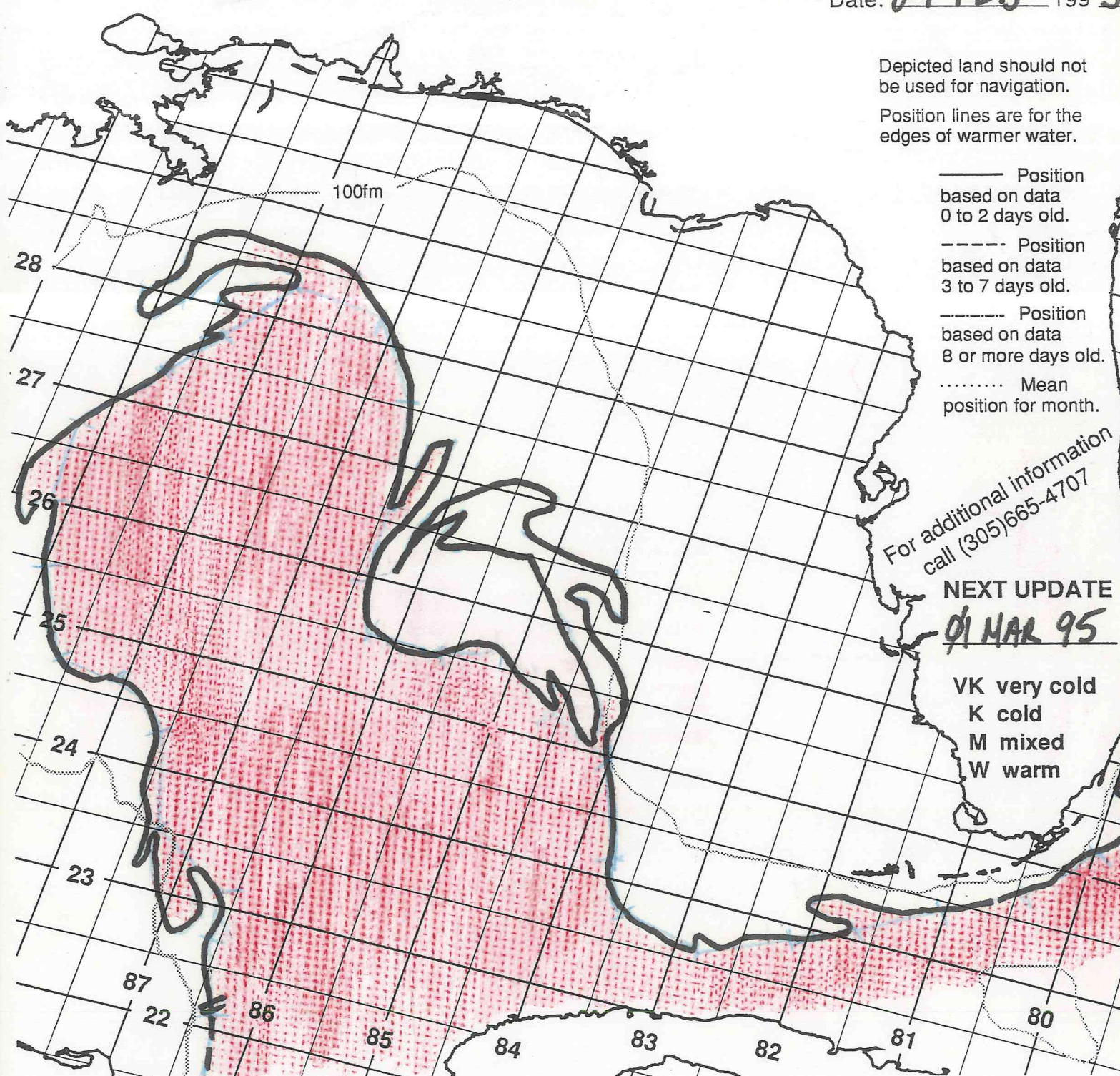
- Position based on data 0 to 2 days old.
- - - Position based on data 3 to 7 days old.
- · · Position based on data 8 or more days old.
- Mean position for month.

For additional information call (305)665-4707

NEXT UPDATE

01 MAR 95

VK very cold
K cold
M mixed
W warm



GULF STREAM WALL BULLETIN

LOOP CURRENT BULLETIN

215/863	222/864	229/866	235/873	243/876	246/881	250/888	259/891	267/892
273/887	280/884	283/879	282/871	275/866	266/864	260/863	256/862	255/851
256/851	253/846	250/840	242/837	237/835	236/829	239/821	241/817	245/809
250/801	255/798	260/799//						

