

GULF STREAM SYSTEM
FLOW CHART NO. 2450

NOAA Miami SFSS

GULF STREAM SYSTEM
FLOW CHART NO. 2450

Date: 03 APR 1995

Depicted land should not be used for navigation.
Position lines are for the edges of warmer water.

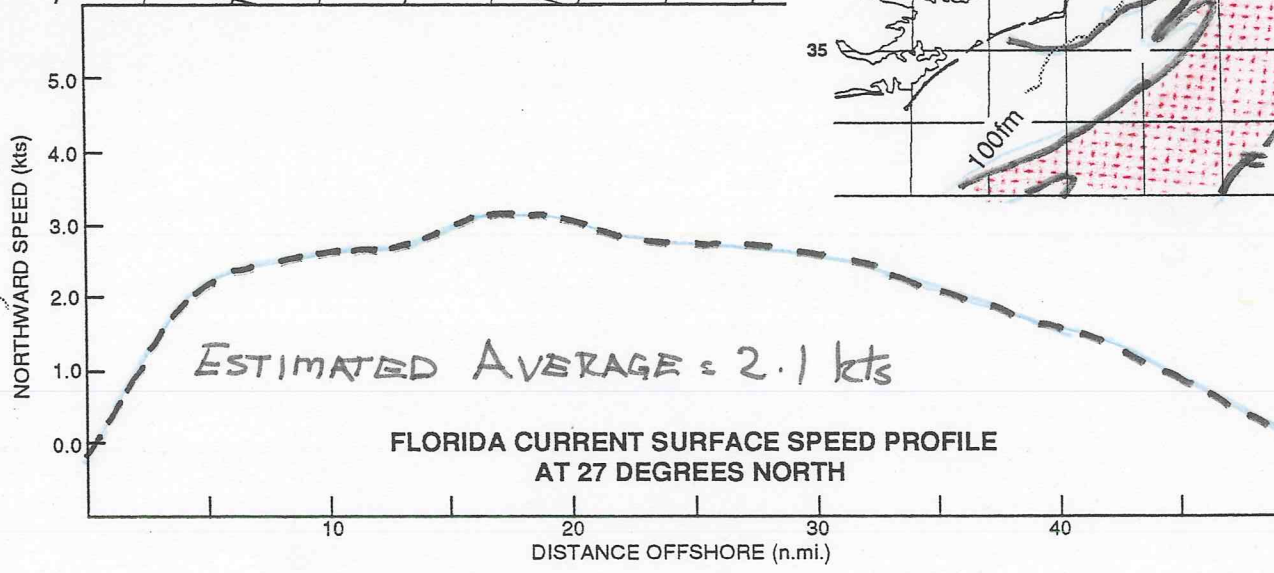
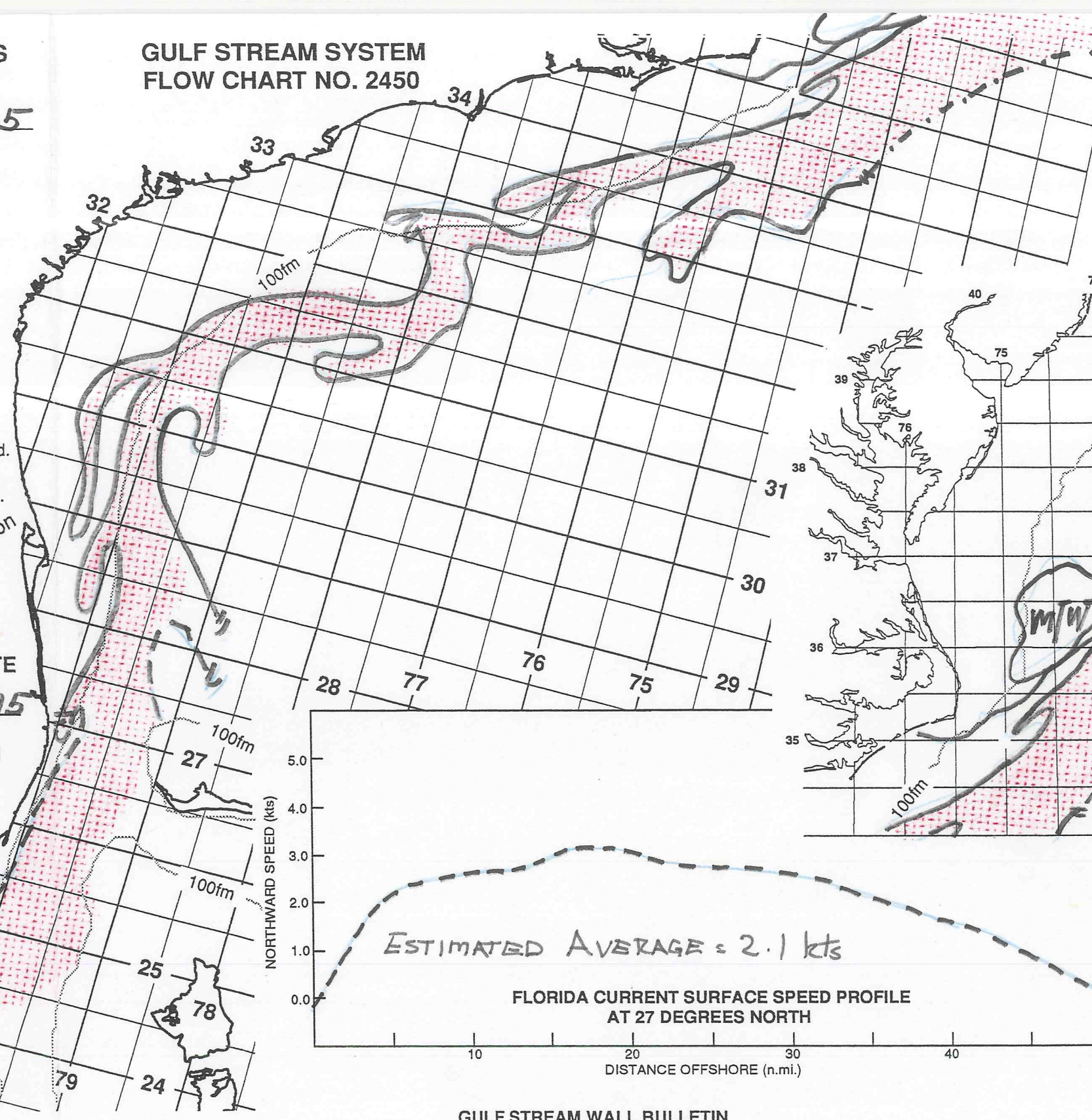
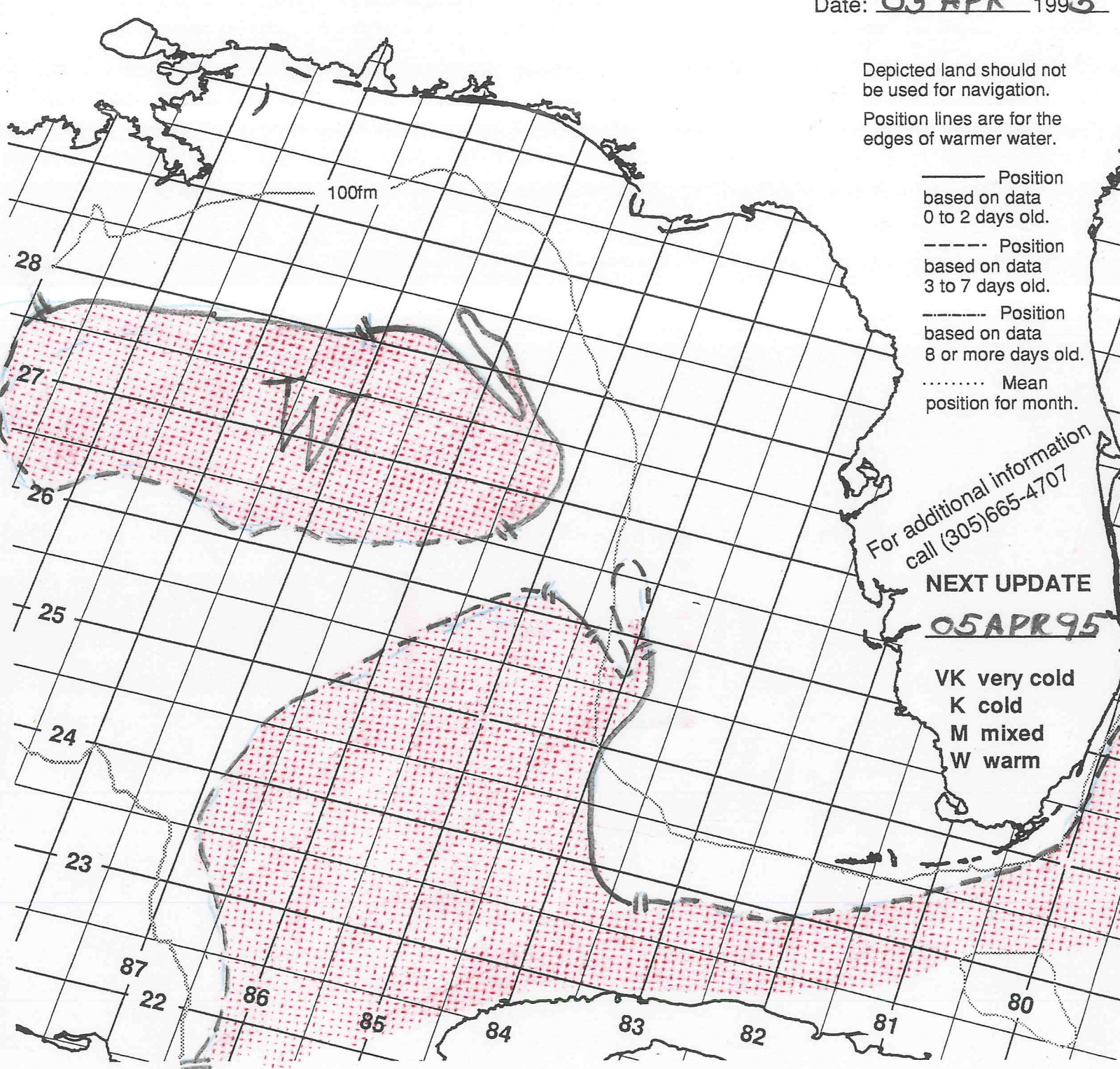
- Position based on data 0 to 2 days old.
- - - - Position based on data 3 to 7 days old.
- Position based on data 8 or more days old.
- Mean position for month.

For additional information call (305)665-4707

NEXT UPDATE


05 APR 95

VK very cold
K cold
M mixed
W warm

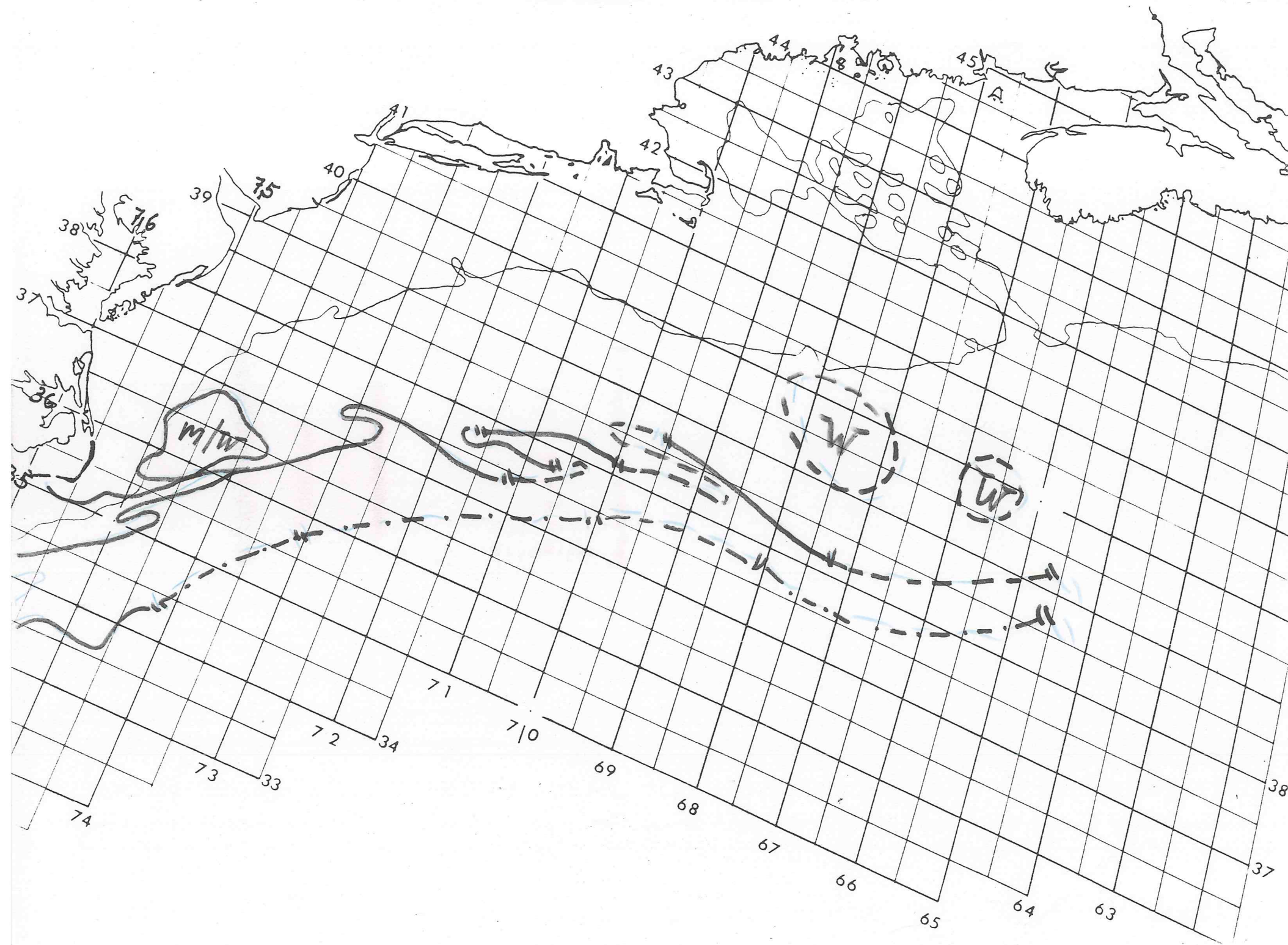


GULF STREAM WALL BULLETIN

LOOP CURRENT BULLETIN



MIAMI SFSS ANALYSIS OF THE GULF STREAM: 03 APRIL 19 95 PART B



**GULF STREAM SYSTEM
FLOW CHART NO. 2450**

NOAA Miami SFSS

**GULF STREAM SYSTEM
FLOW CHART NO. 2450**

Date: 05 APR 1995

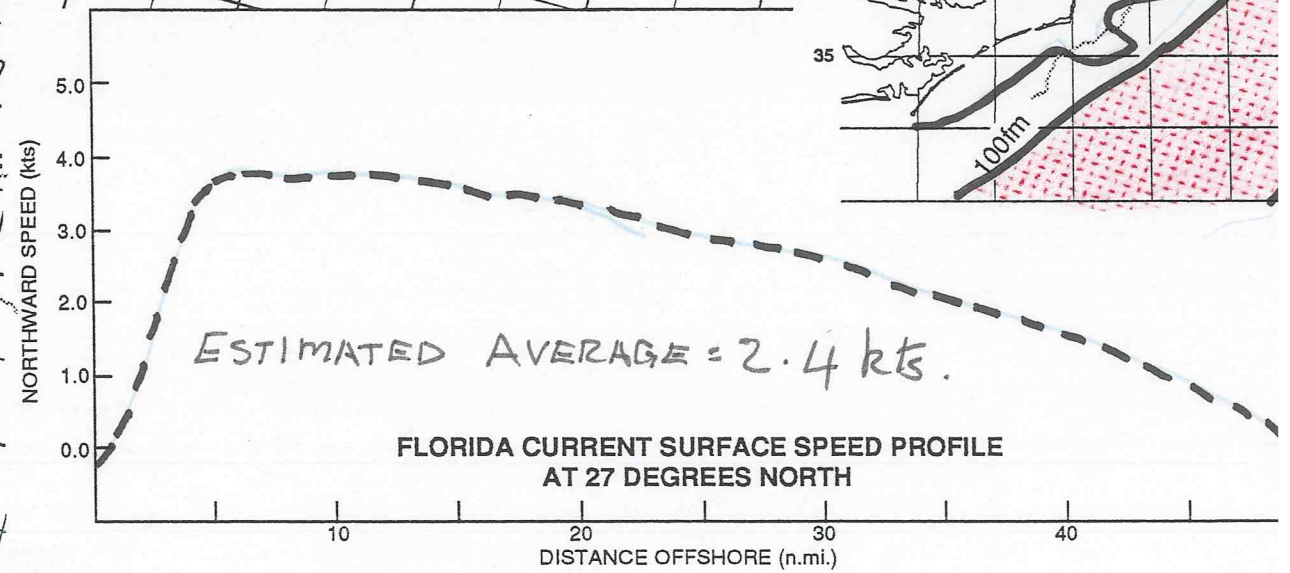
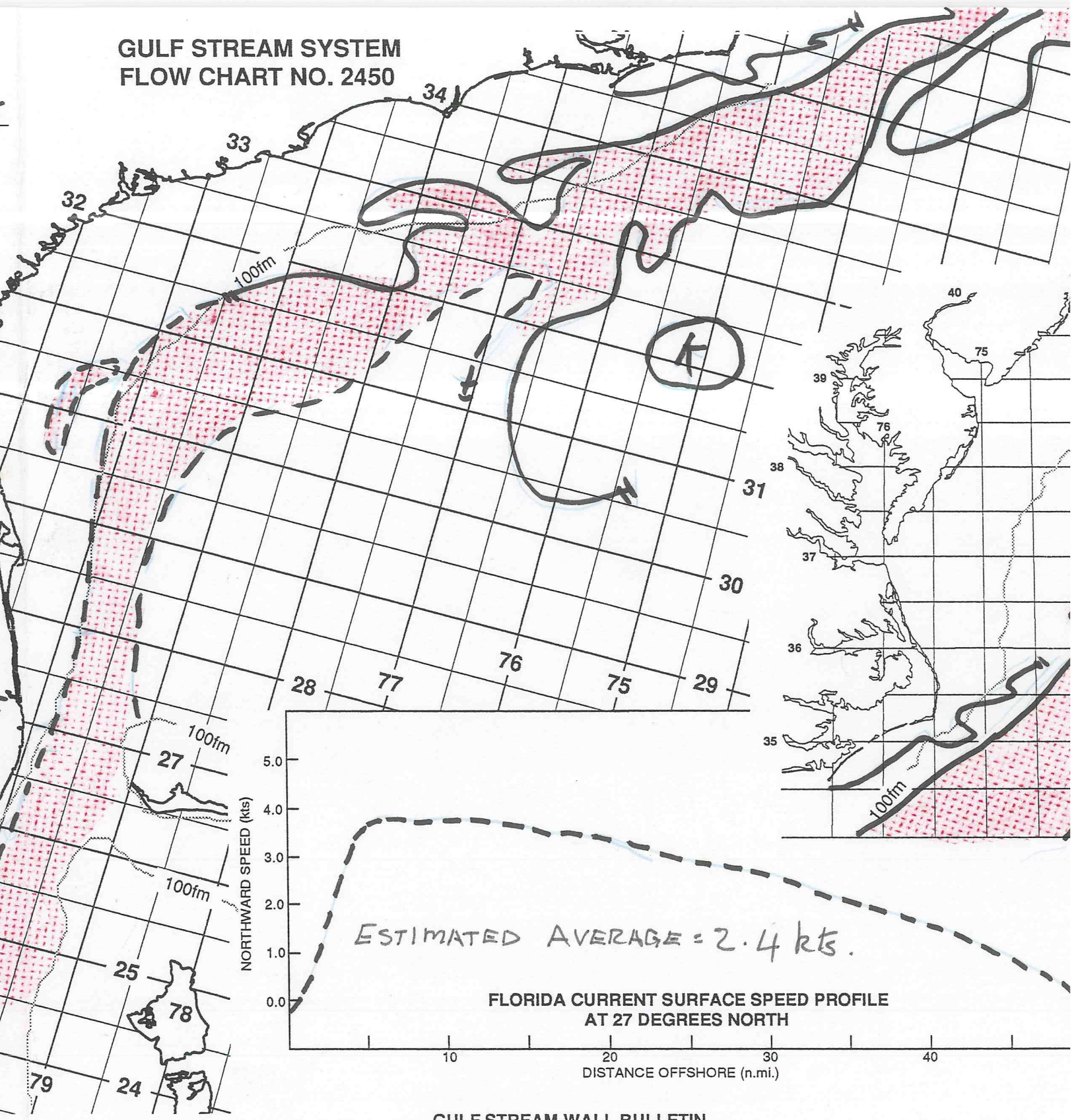
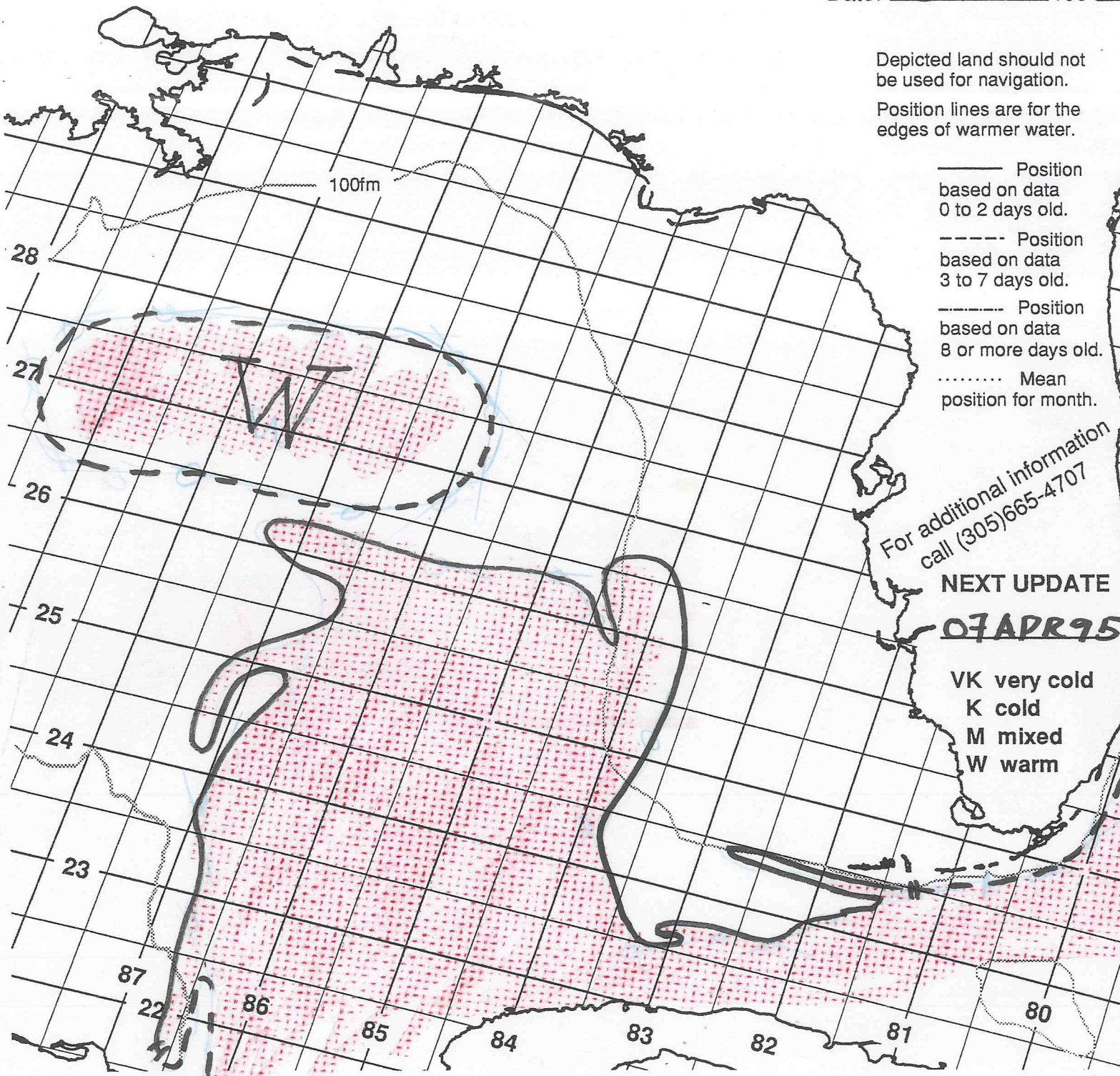
Depicted land should not be used for navigation.
Position lines are for the edges of warmer water.

- Position based on data 0 to 2 days old.
- - - Position based on data 3 to 7 days old.
- Position based on data 8 or more days old.
- Mean position for month.

For additional information call (305)665-4707

**NEXT UPDATE
07 APR 95**

VK very cold
K cold
M mixed
W warm



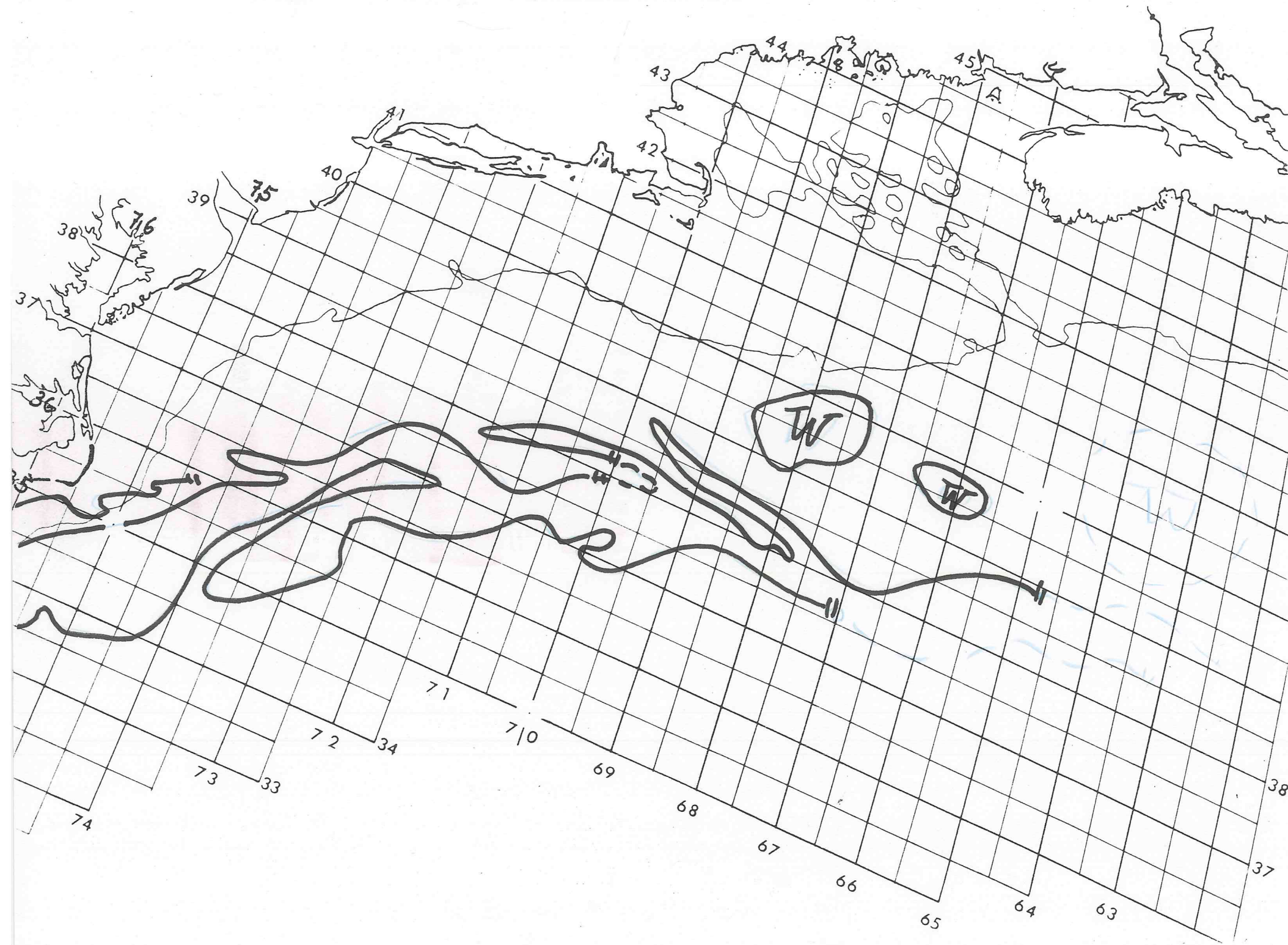
GULF STREAM WALL BULLETIN

LOOP CURRENT BULLETIN

215/861	223/864	228/867	233/868	236/870	243/869	249/867	256/865	263/864
262/859	263/849	262/845	252/837	243/839	235/832	227/826	238/822	245/811
249/803	253/800	260/799	WM EDDY BNDD BY	265/881	264/887	264/892	270/890	
275/895	278/889	281/866	272/859	270/858	268/866	265/866	265/851	



MIAMI SFSS ANALYSIS OF THE GULF STREAM: 05 APR 1995 PART B



GULF STREAM SYSTEM FLOW CHART NO. 2450

NOAA Miami SFSS

GULF STREAM SYSTEM FLOW CHART NO. 2450

Date: 07 APR 1995

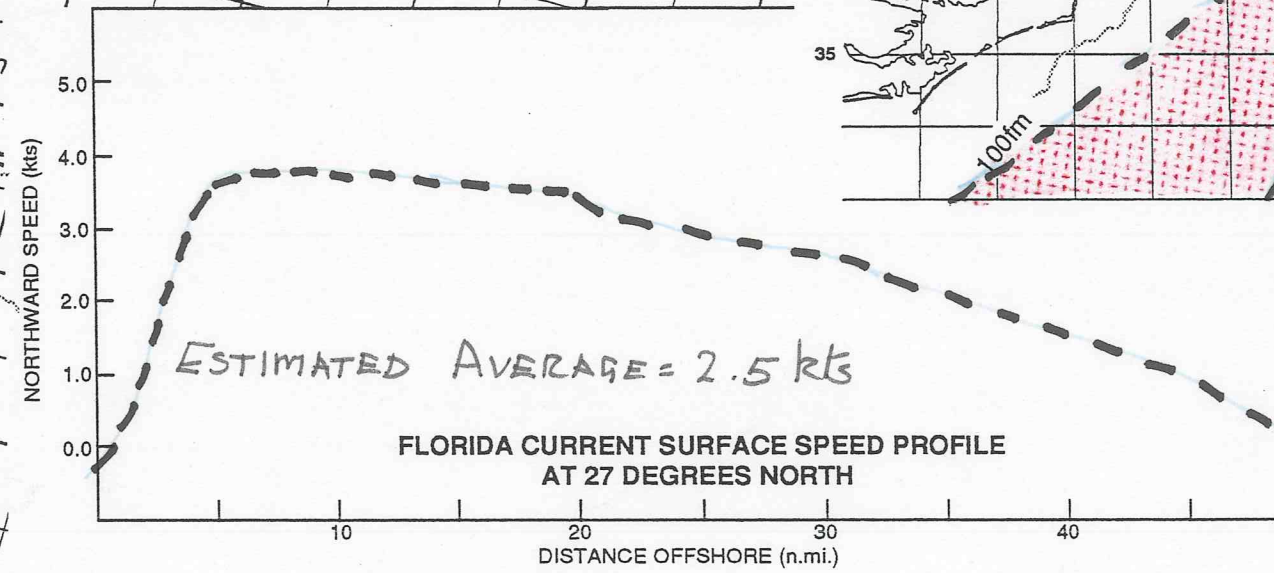
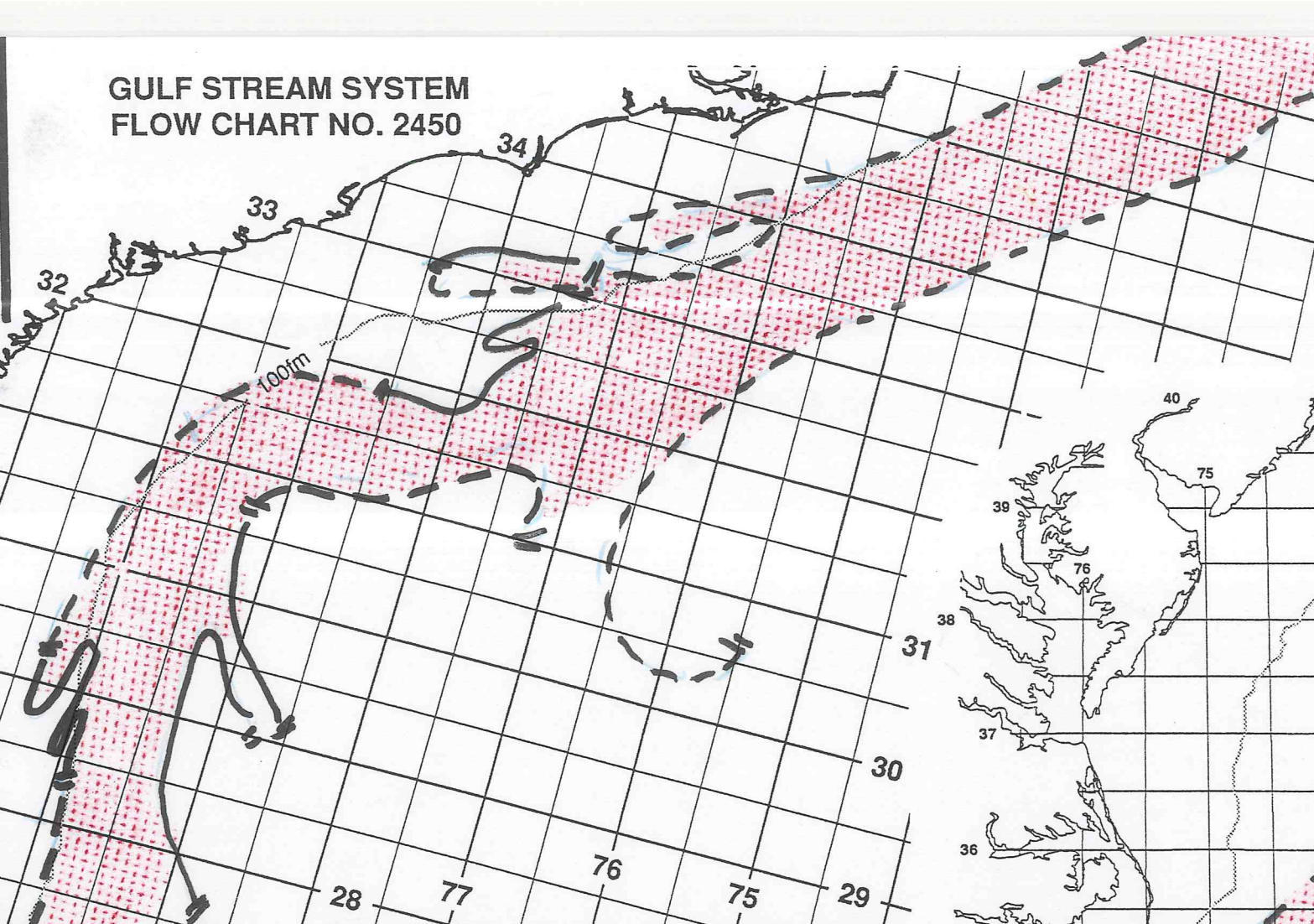
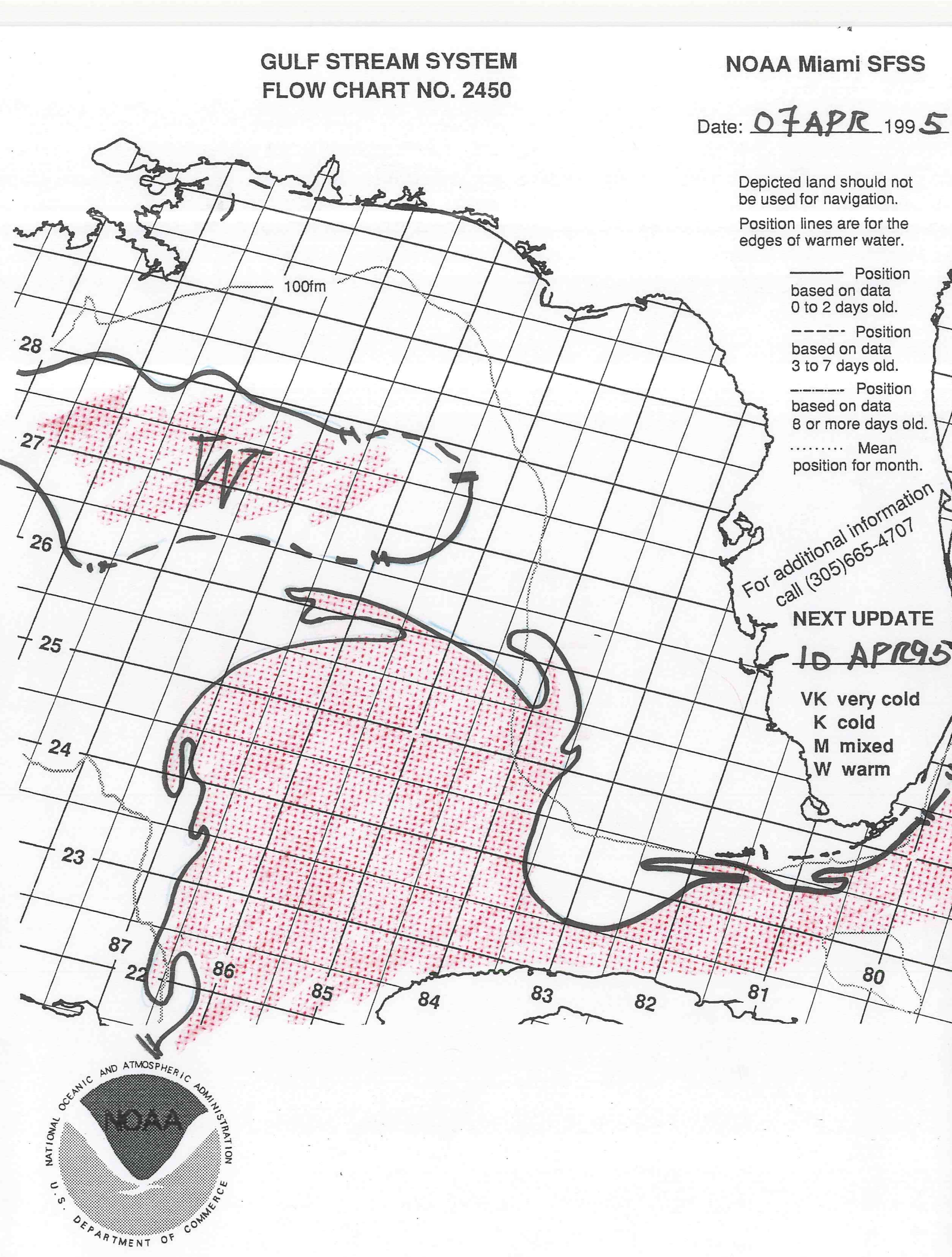
Depicted land should not be used for navigation.
Position lines are for the edges of warmer water.

- Position based on data 0 to 2 days old.
- - - - - Position based on data 3 to 7 days old.
- · - · - Position based on data 8 or more days old.
- Mean position for month.

For additional information call (305)665-4707


**NEXT UPDATE
10 APR 95**

VK very cold
K cold
M mixed
W warm



GULF STREAM WALL BULLETIN

LOOP CURRENT BULLETIN



**GULF STREAM SYSTEM
FLOW CHART NO. 2450**

NOAA Miami SFSS

**GULF STREAM SYSTEM
FLOW CHART NO. 2450**

Date: 10 APR 1995

Depicted land should not be used for navigation.
Position lines are for the edges of warmer water.


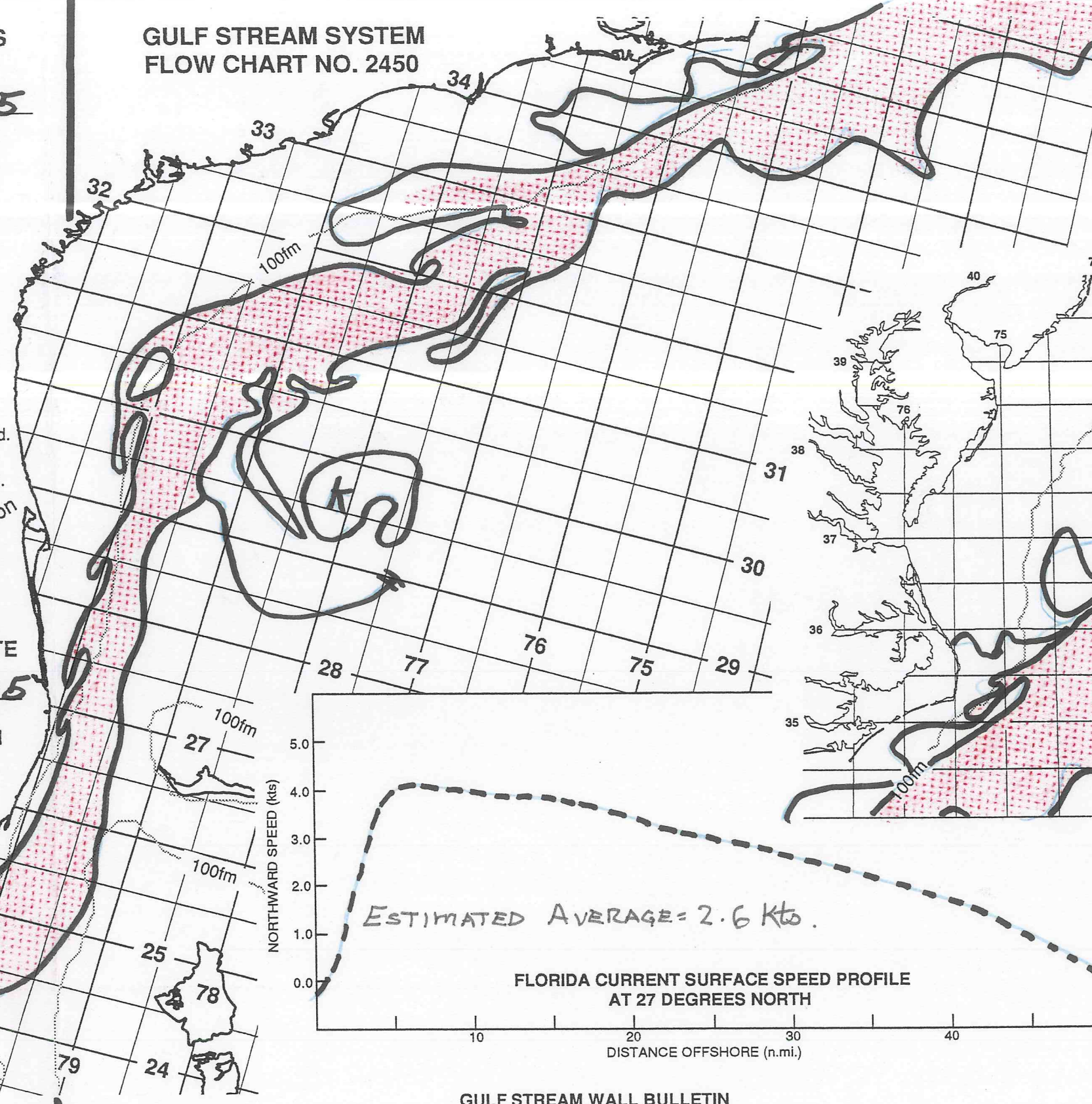
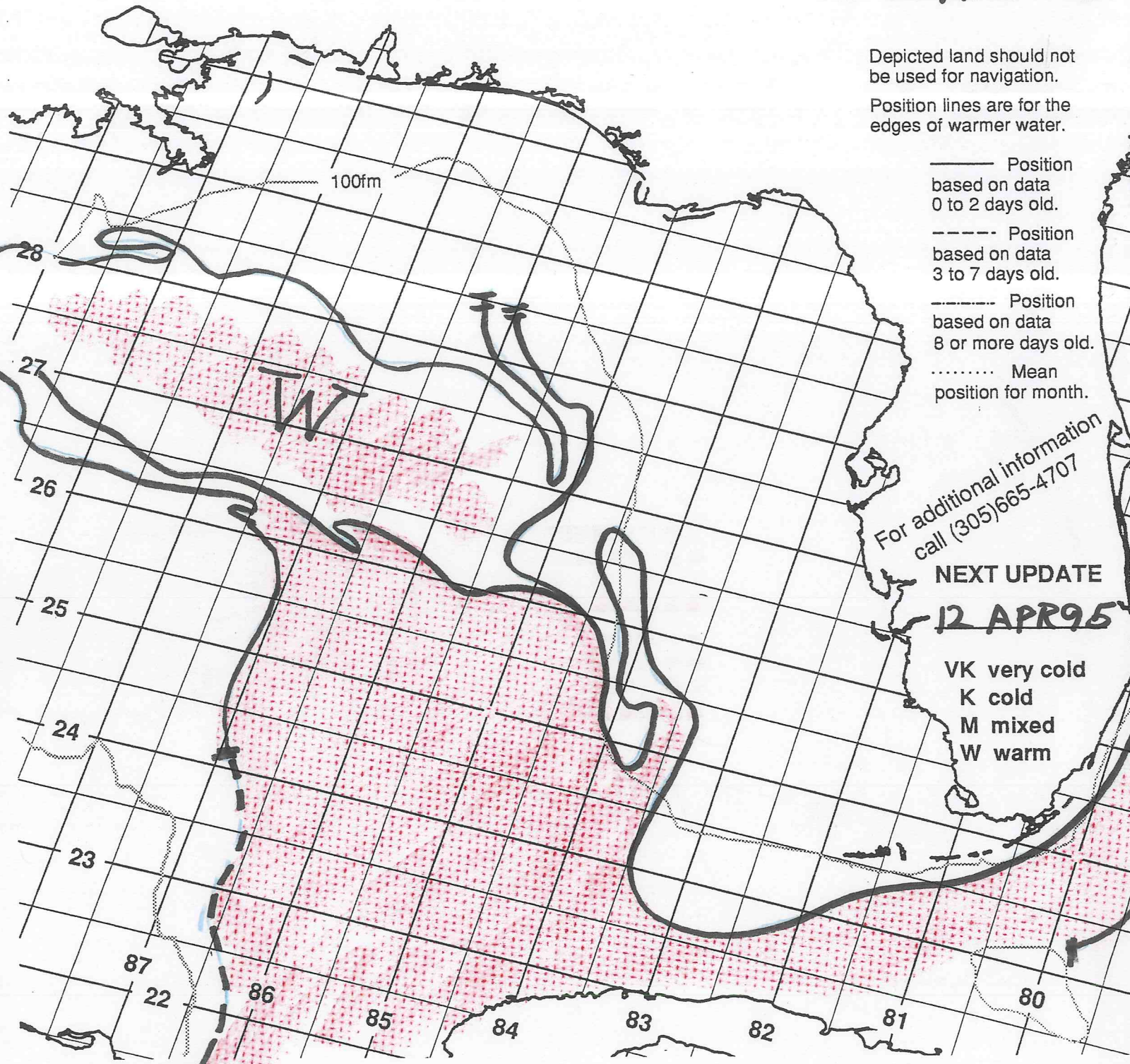
- Position based on data 0 to 2 days old.
- - - - Position based on data 3 to 7 days old.
- Position based on data 8 or more days old.
- Mean position for month.

For additional information call (305)665-4707

NEXT UPDATE


12 APR 95

VK very cold
K cold
M mixed
W warm

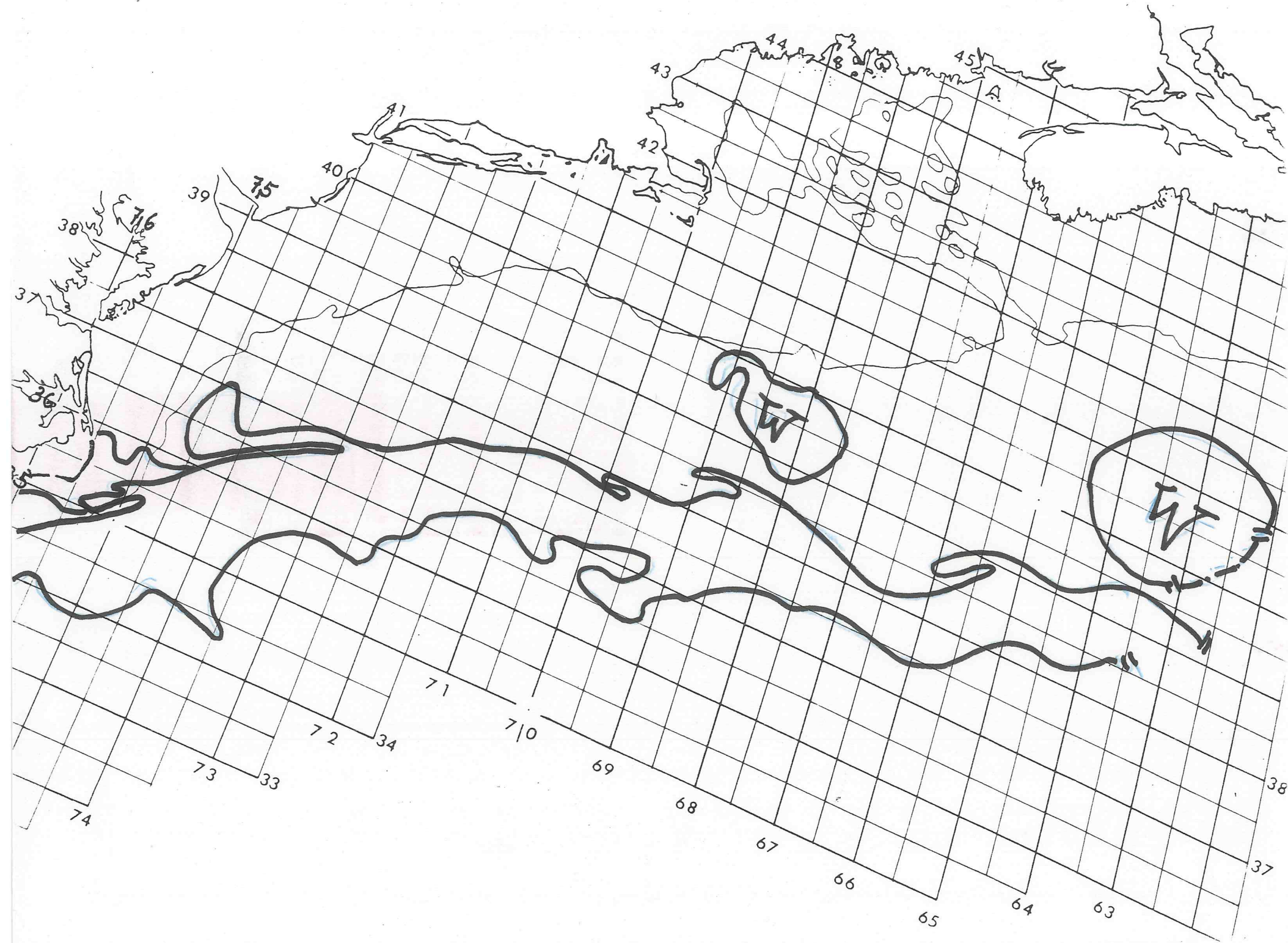


GULF STREAM WALL BULLETIN

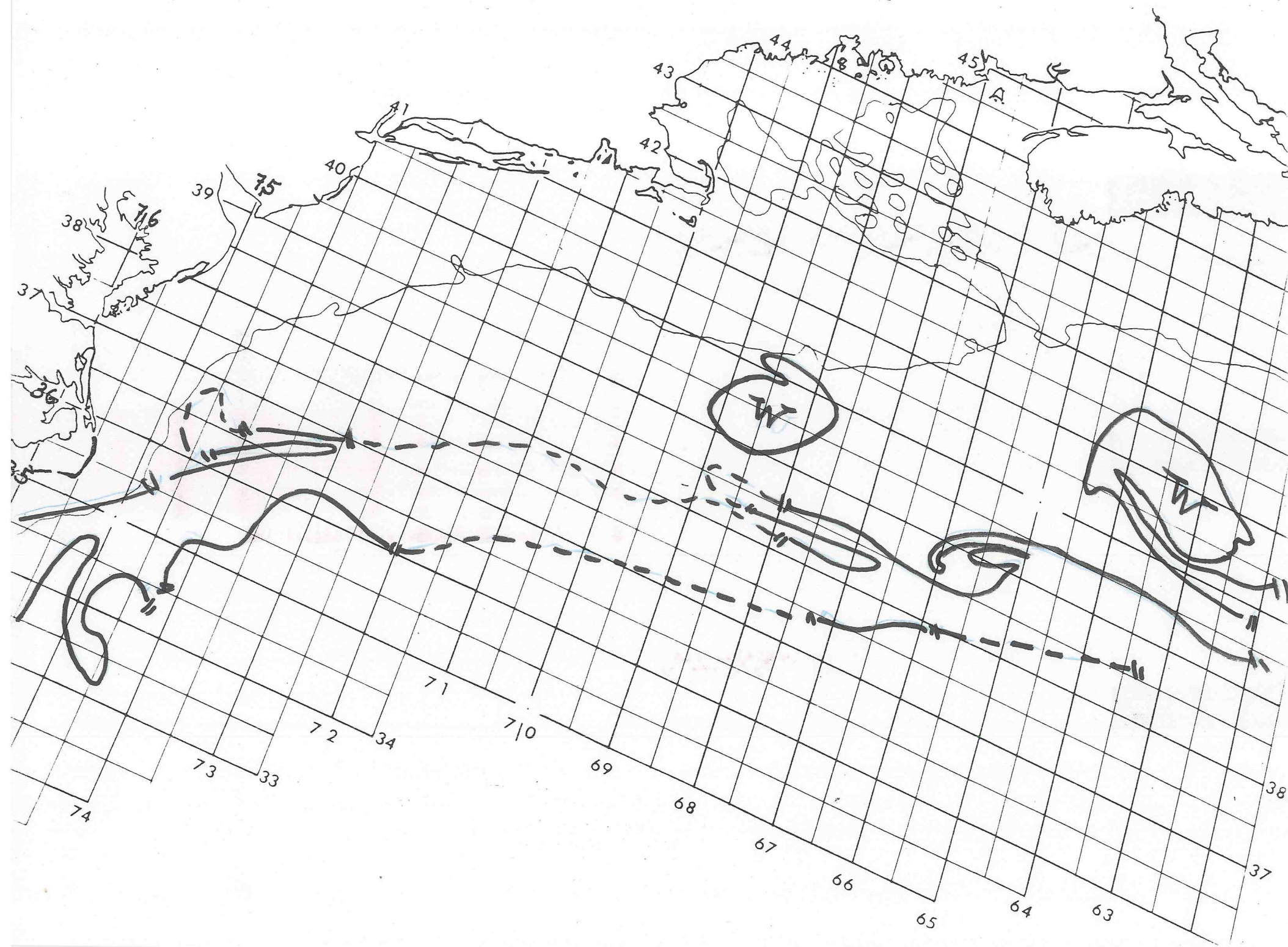
LOOP CURRENT BULLETIN



MIAMI SFSS ANALYSIS OF THE GULF STREAM: 10 APR 1995 PART B



MIAMI SFSS ANALYSIS OF THE GULF STREAM: 12 APR 1995 PART B



**GULF STREAM SYSTEM
FLOW CHART NO. 2450**

NOAA Miami SFSS

**GULF STREAM SYSTEM
FLOW CHART NO. 2450**

Date: 14 APRIL 199 5

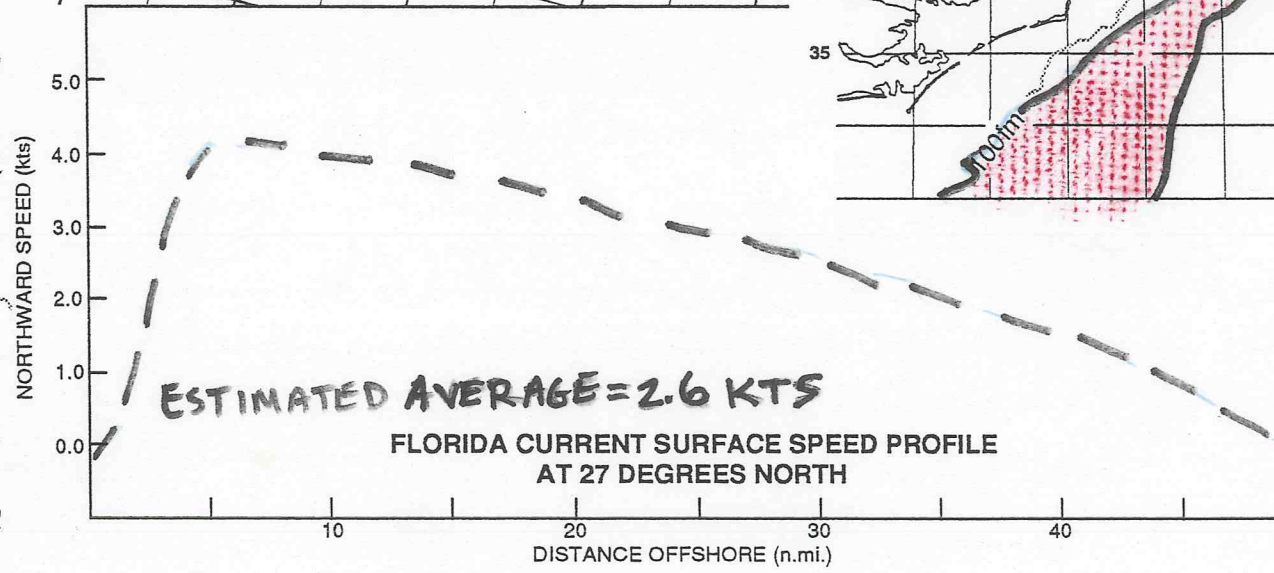
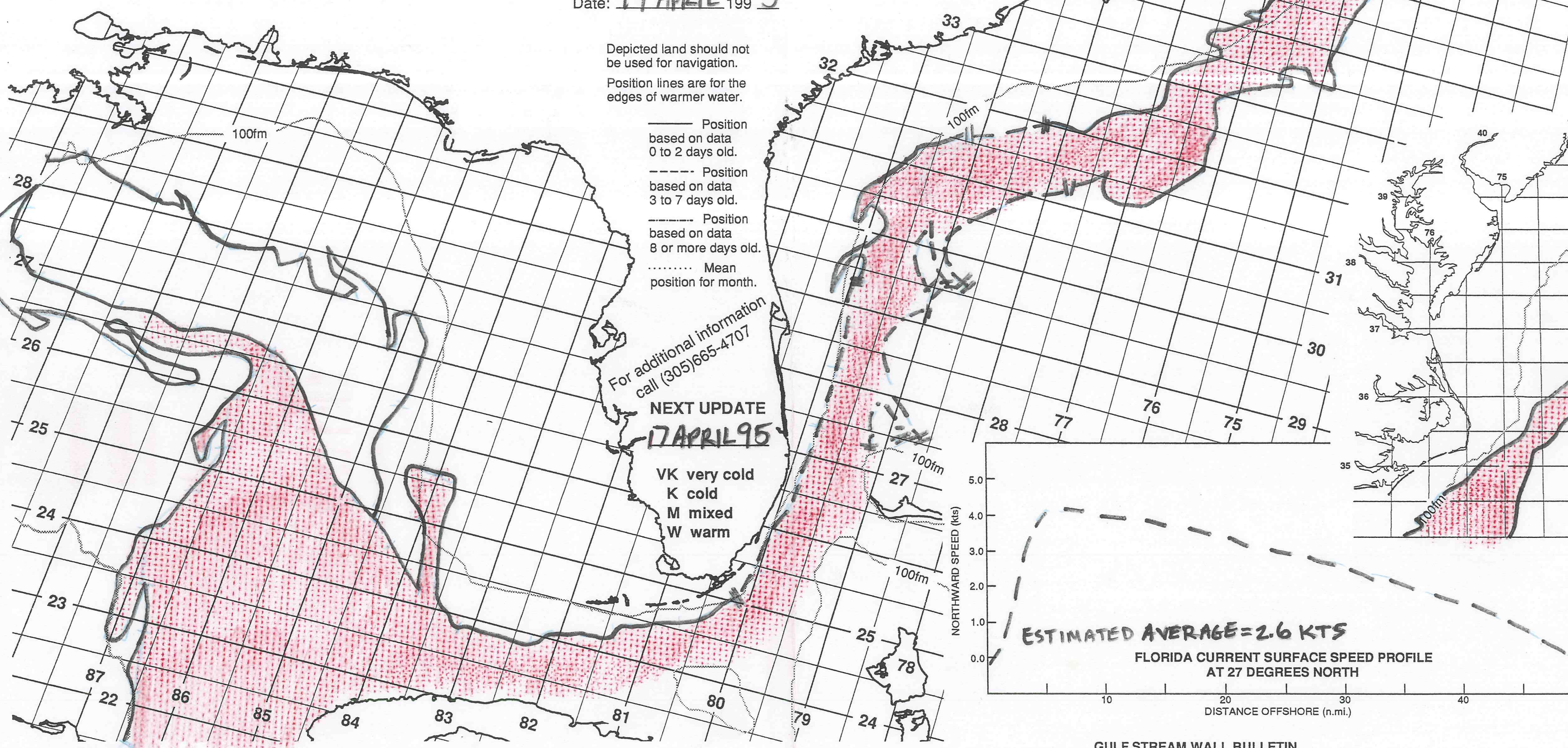
Depicted land should not be used for navigation.
Position lines are for the edges of warmer water.

- Position based on data 0 to 2 days old.
- - - Position based on data 3 to 7 days old.
- Position based on data 8 or more days old.
- Mean position for month.

For additional information call (305)665-4707

**NEXT UPDATE
17 APRIL 95**


VK very cold
K cold
M mixed
W warm



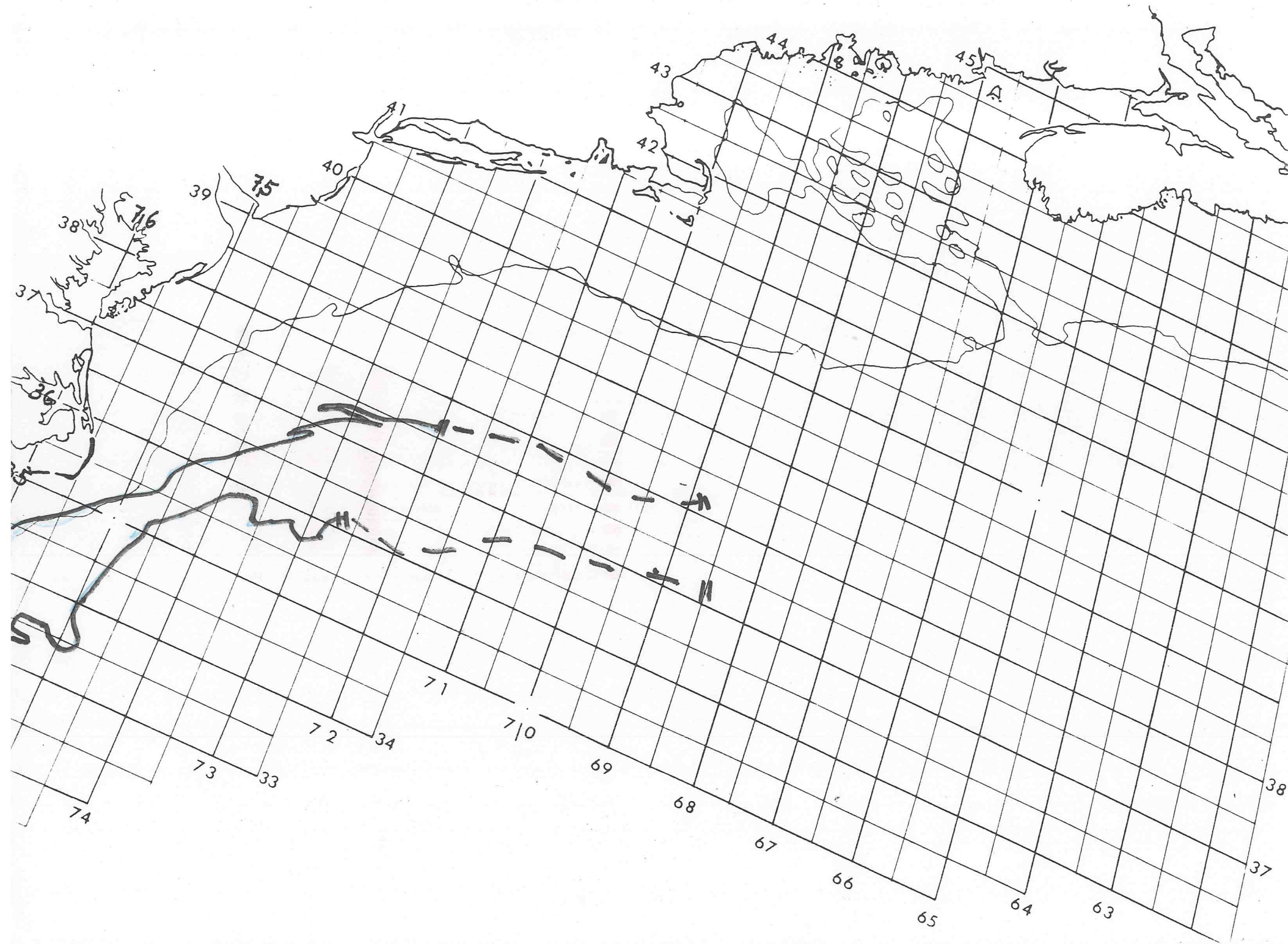
GULF STREAM WALL BULLETIN

LOOP CURRENT BULLETIN

215/864	222/865	229/867	234/868	241/871	247/867	253/866	259/867	266/865
260/857	251/851	246/843	242/838	239/832	239/823	243/814	246/807	250/802
255/799	260/800	WARM EDDY BOUNDED BY		266/864	266/874	267/884	268/895	277/900
285/896	281/886	278/876	278/865	276/857	270/851	263/847	260/857//	



MIAMI SFSS ANALYSIS OF THE GULF STREAM: 14 APRIL 1995 PART B



**GULF STREAM SYSTEM
FLOW CHART NO. 2450**

NOAA Miami SFSS

**GULF STREAM SYSTEM
FLOW CHART NO. 2450**

Date: 17 APR 1995

Depicted land should not be used for navigation.
Position lines are for the edges of warmer water.

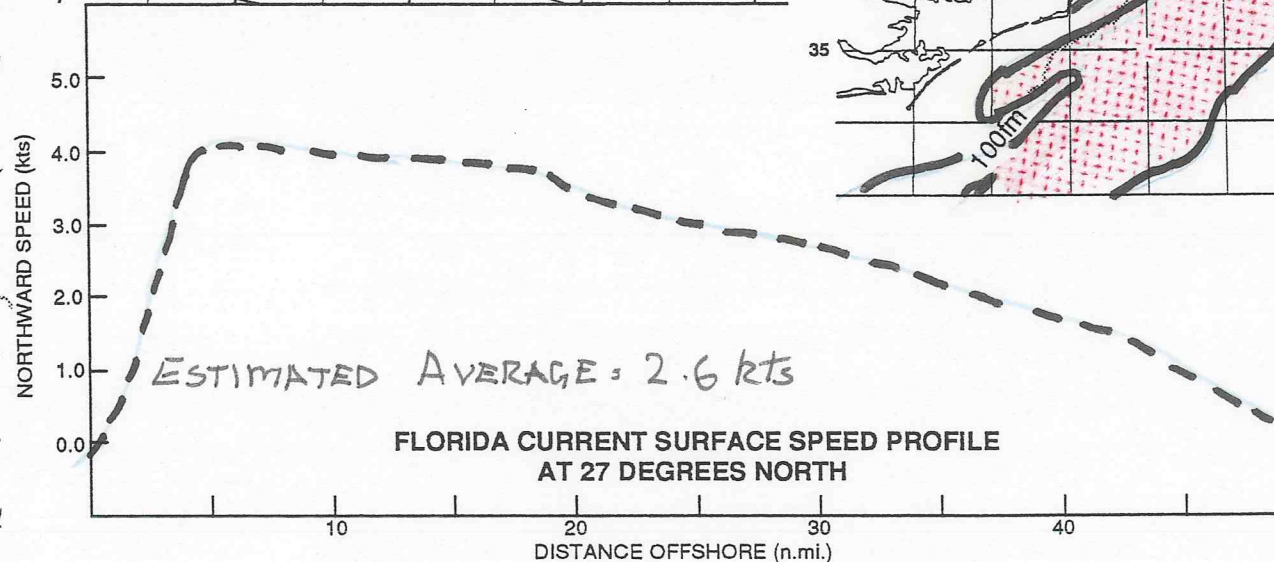
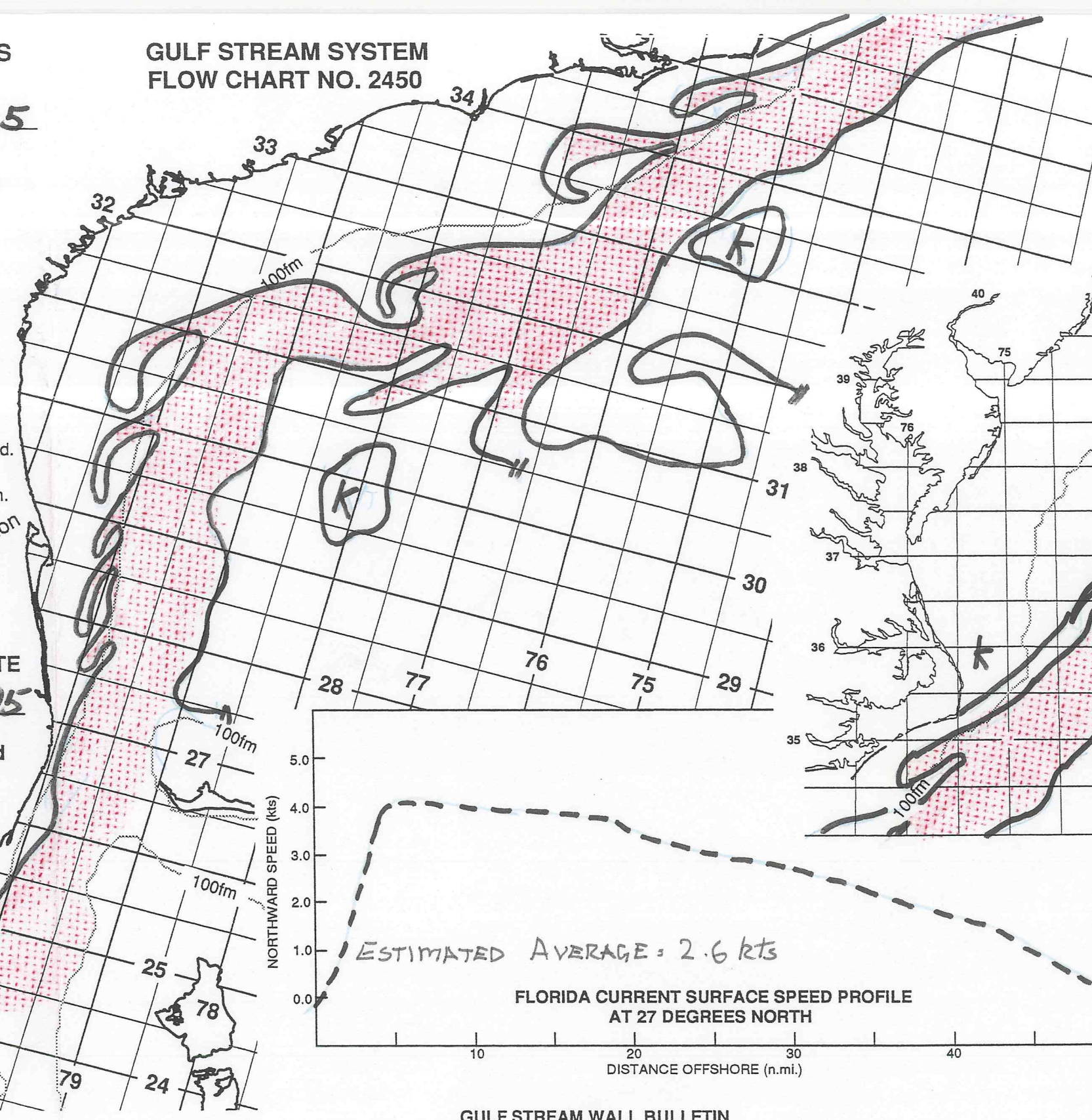
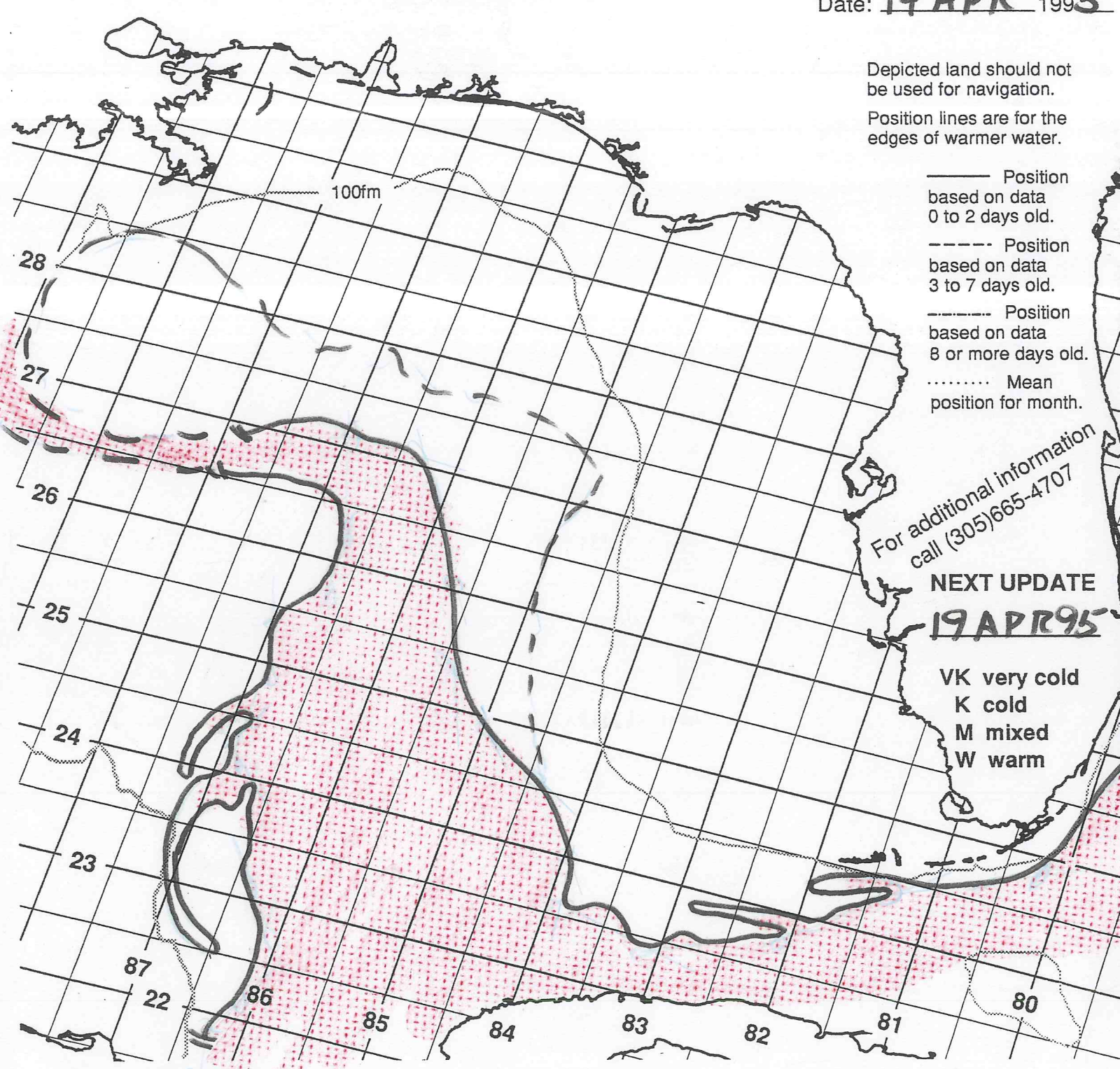
- Position based on data 0 to 2 days old.
- - - - Position based on data 3 to 7 days old.
- Position based on data 8 or more days old.
- Mean position for month.

For additional information call (305)665-4707

NEXT UPDATE

19 APR 95


VK very cold
K cold
M mixed
W warm



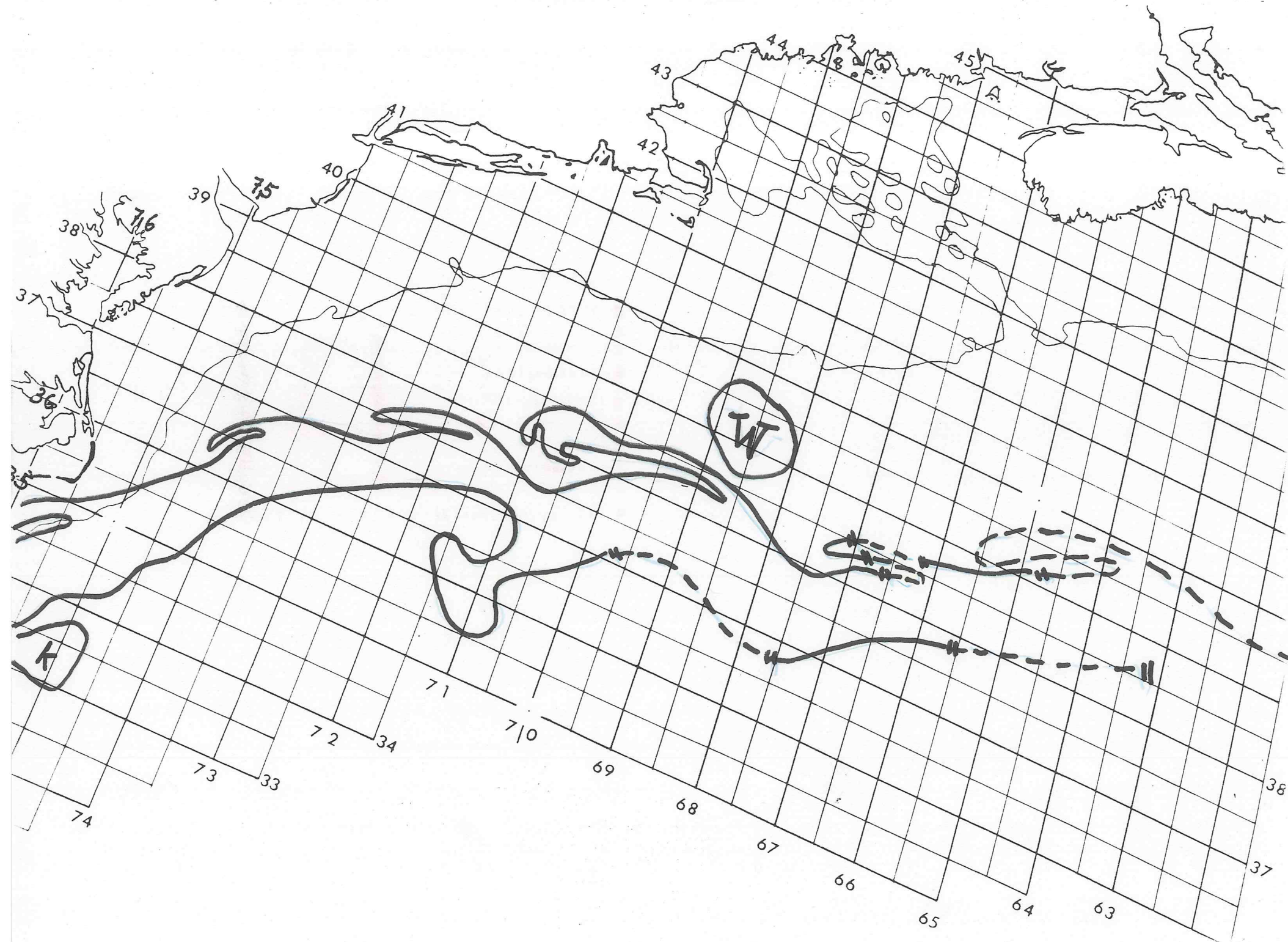
GULF STREAM WALL BULLETIN

LOOP CURRENT BULLETIN

216/862	219/863	222/861	228/861	233/865	240/867	242/869	245/868	249/864
253/870	258/867	262/867	271/870	271/863	261/857	263/853	249/850	245/844
240/840	236/838	234/831	238/824	240/813	248/802	251/801	260/798	



MIAMI SFSS ANALYSIS OF THE GULF STREAM: 17 APR 1995 PART B



**GULF STREAM SYSTEM
FLOW CHART NO. 2450**

NOAA Miami SFSS

**GULF STREAM SYSTEM
FLOW CHART NO. 2450**

Date: 19 APR 1995

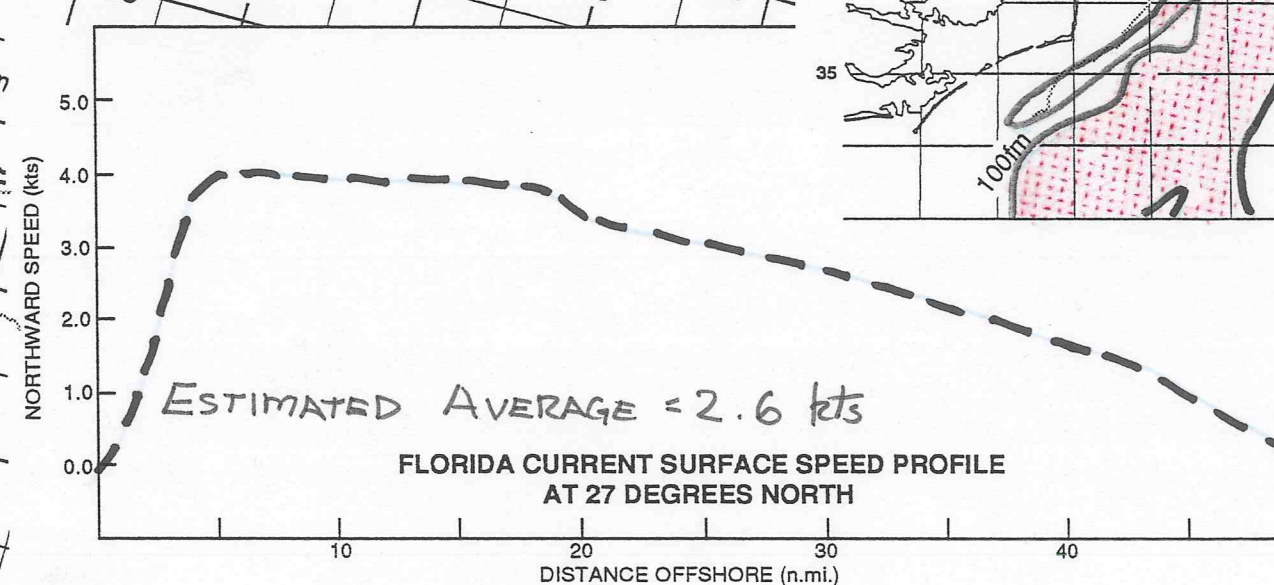
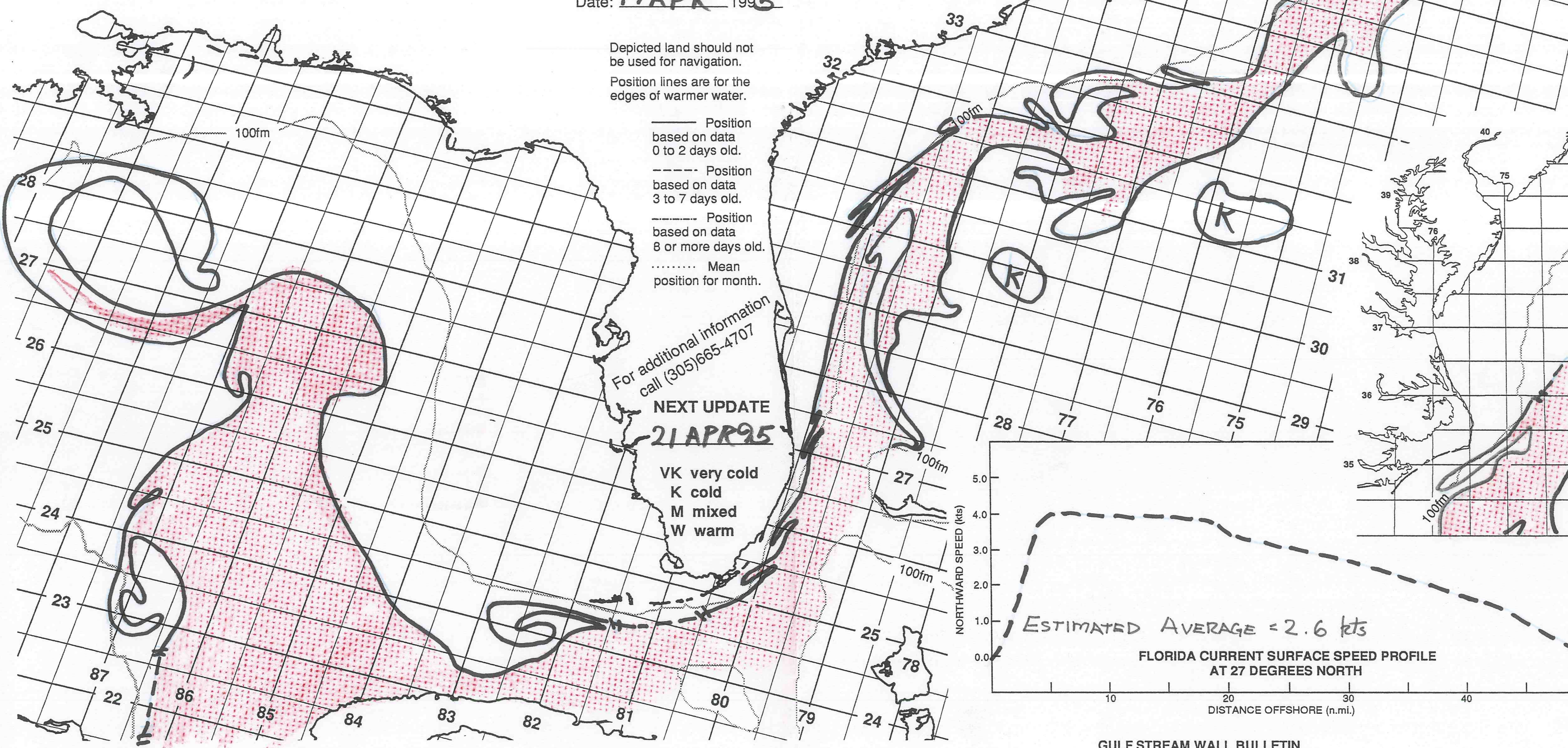
Depicted land should not be used for navigation.
Position lines are for the edges of warmer water.

- Position based on data 0 to 2 days old.
- - - Position based on data 3 to 7 days old.
- · - Position based on data 8 or more days old.
- · · · · Mean position for month.

For additional information call (305)665-4707

**NEXT UPDATE
21 APR 95**

VK very cold
K cold
M mixed
W warm

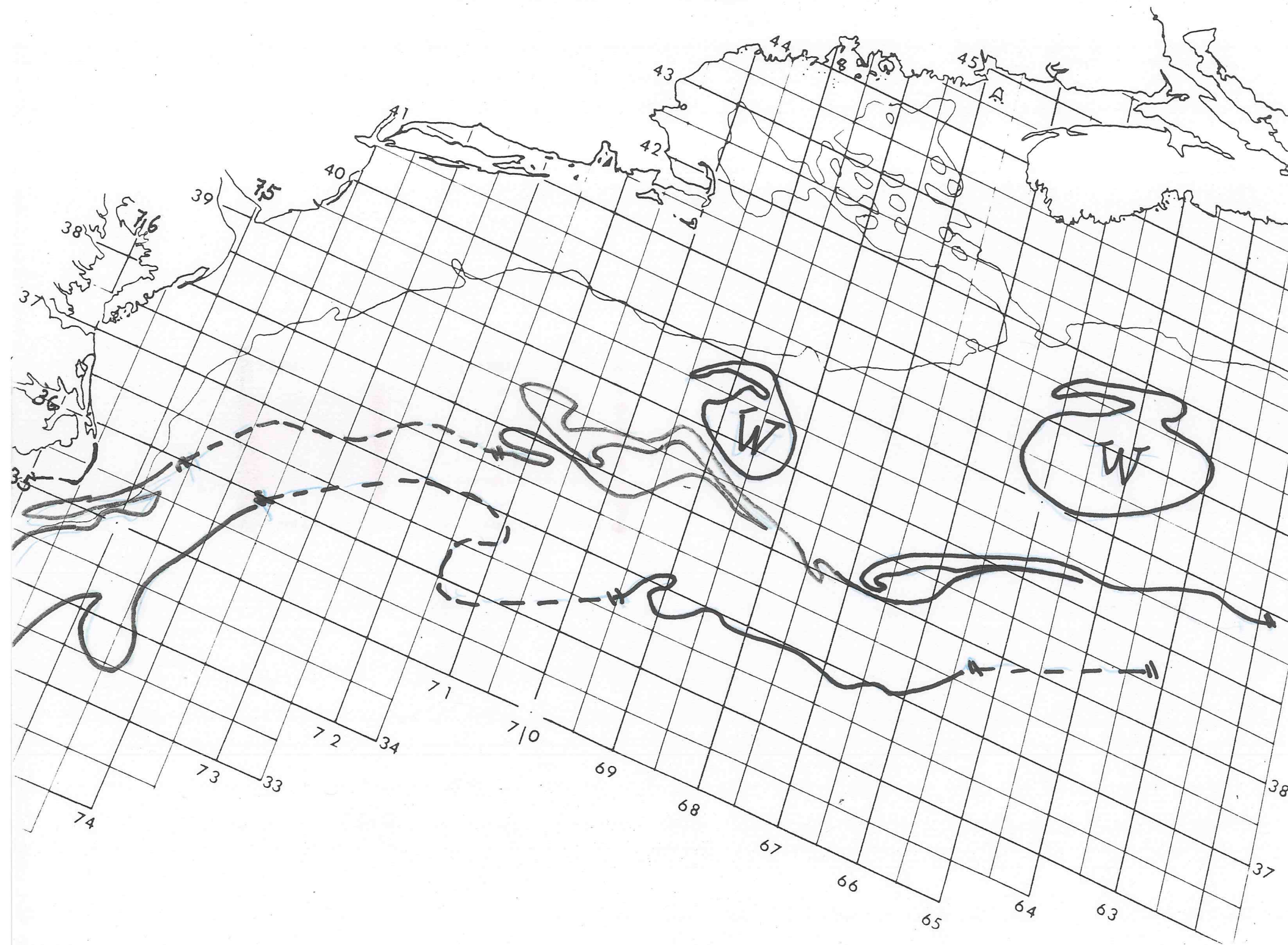


GULF STREAM WALL BULLETIN

LOOP CURRENT BULLETIN



MIAMI SFSS ANALYSIS OF THE GULF STREAM: 19 APR 1995 PART B



GULF STREAM SYSTEM
FLOW CHART NO. 2450

NOAA Miami SFSS

GULF STREAM SYSTEM
FLOW CHART NO. 2450

Date: 21 APR 1995

Depicted land should not be used for navigation.
Position lines are for the edges of warmer water.

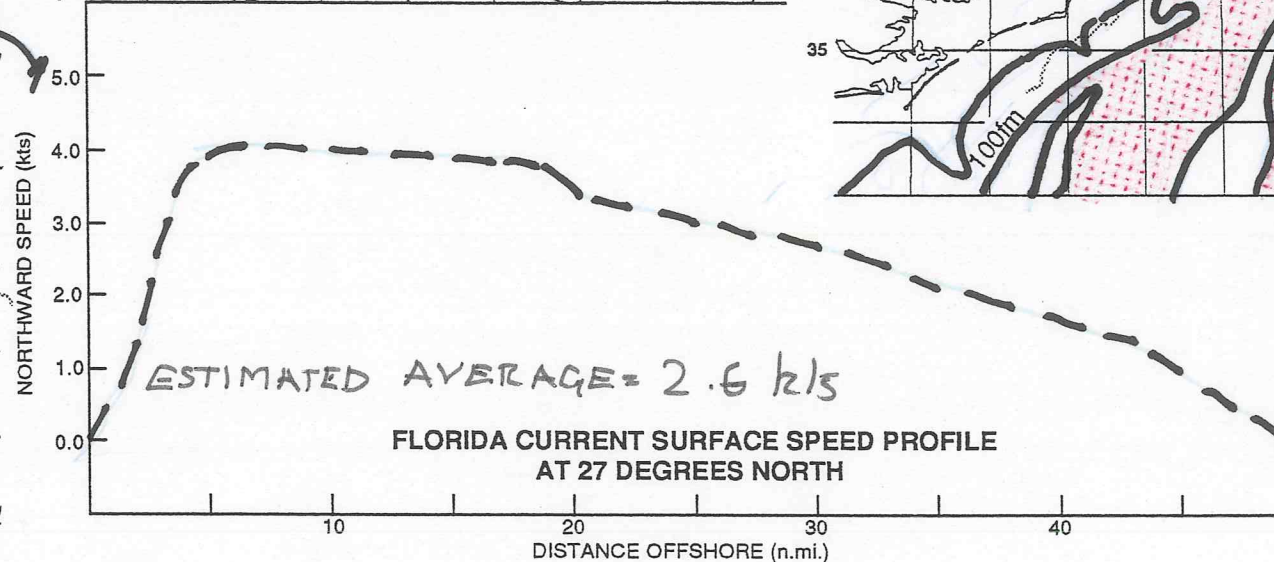
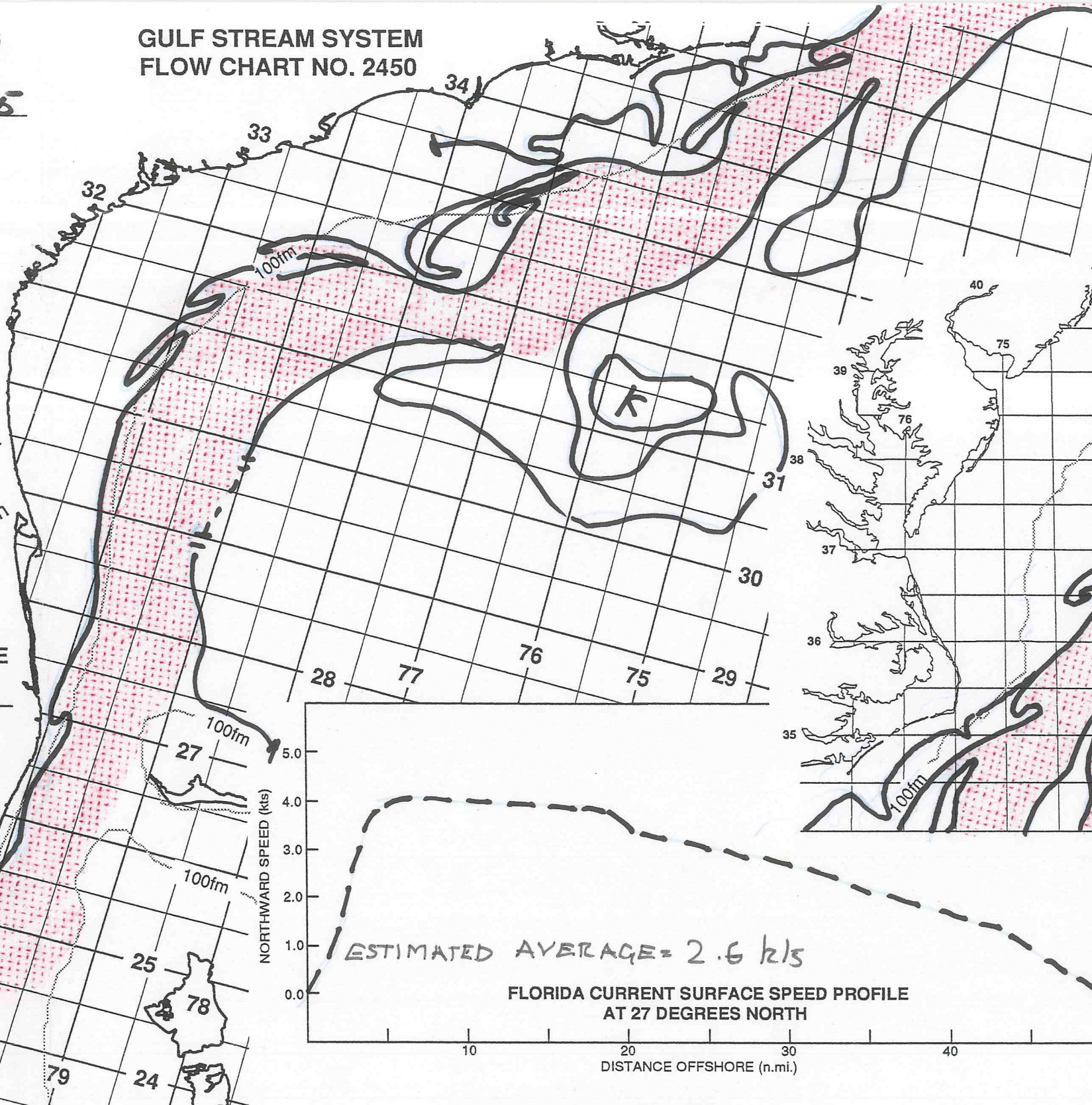
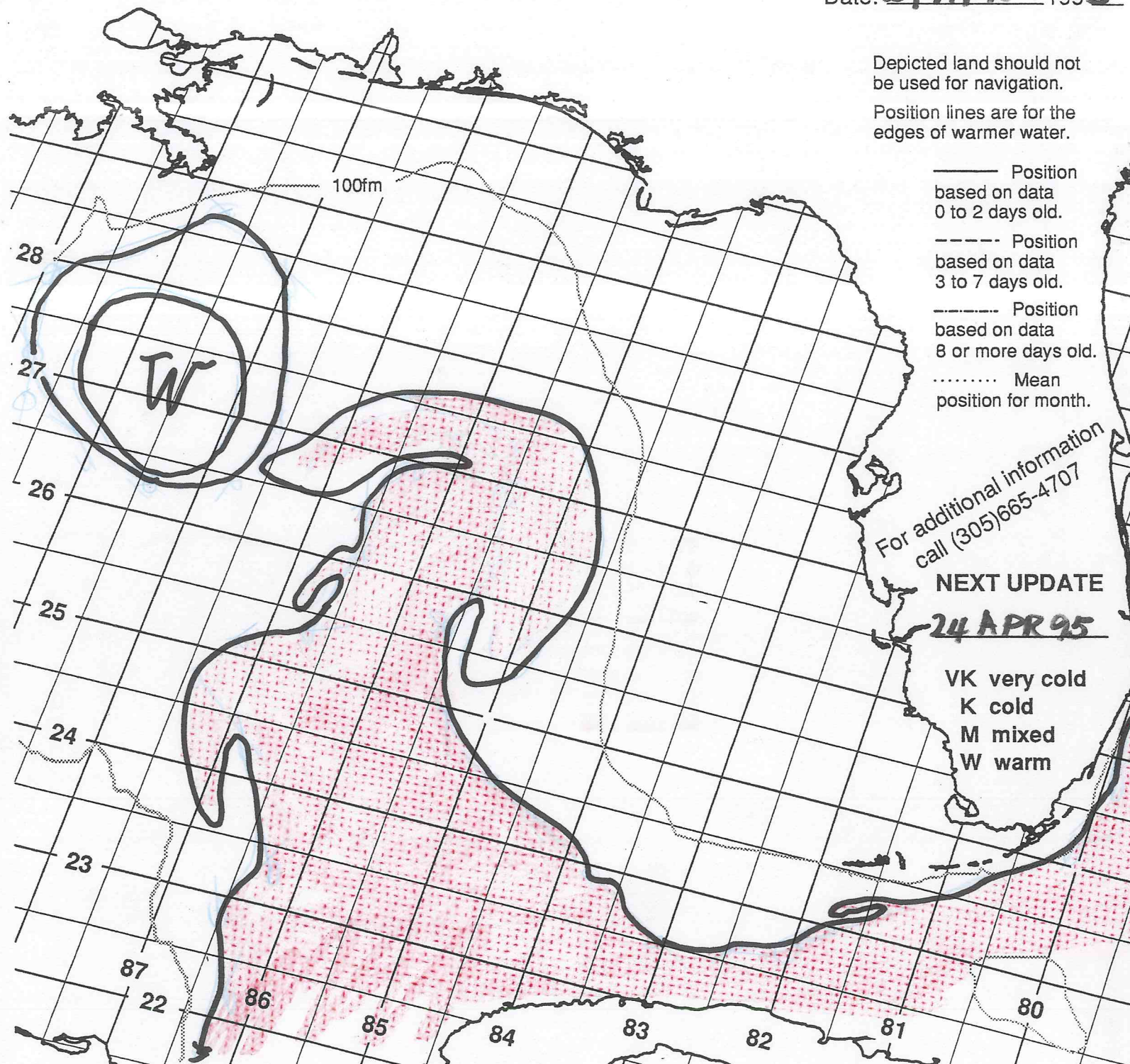
- Position based on data 0 to 2 days old.
- - - - Position based on data 3 to 7 days old.
- · — Position based on data 8 or more days old.
- Mean position for month.

For additional information call (305)665-4707

NEXT UPDATE

24 APR 95


VK very cold
K cold
M mixed
W warm



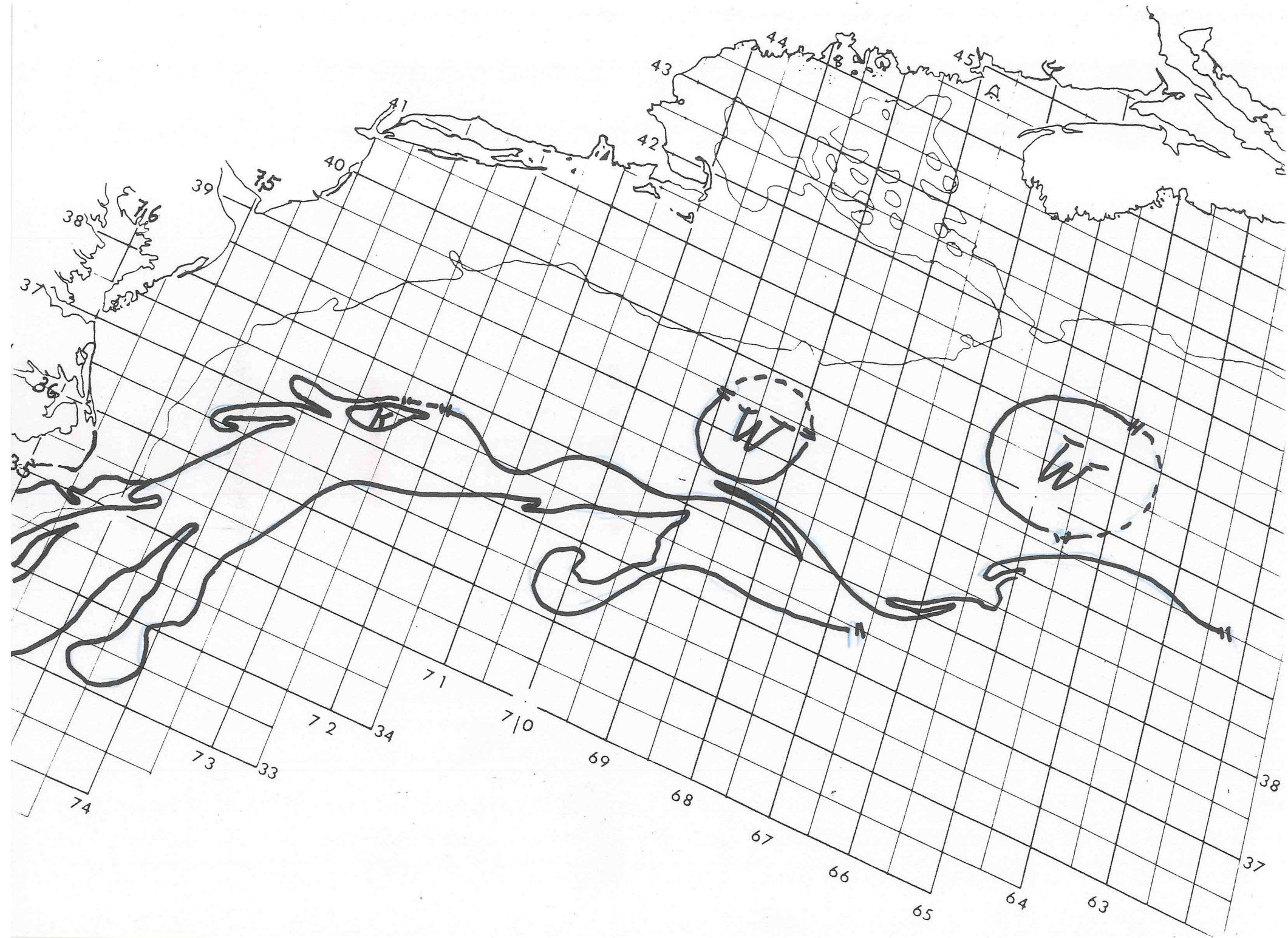
GULF STREAM WALL BULLETIN

LOOP CURRENT BULLETIN

215/863	222/863	228/865	234/863	243/869	248/874	251/872	254/867	261/861
265/866	269/863	270/855	263/854	257/866	260/853	245/848	242/840	239/833
225/830	236/825	238/820	245/810	251/801	257/797	260/800	WARM EDDY	
BNDD BY	263/884	267/897	279/899	288/887	292/880	270/876	265/877	263/88



MIAMI SFSS ANALYSIS OF THE GULF STREAM: 21 APR 1995 PART B



**GULF STREAM SYSTEM
FLOW CHART NO. 2450**

NOAA Miami SFSS

**GULF STREAM SYSTEM
FLOW CHART NO. 2450**

Date: **24 APR 1995**

Depicted land should not be used for navigation.
Position lines are for the edges of warmer water.

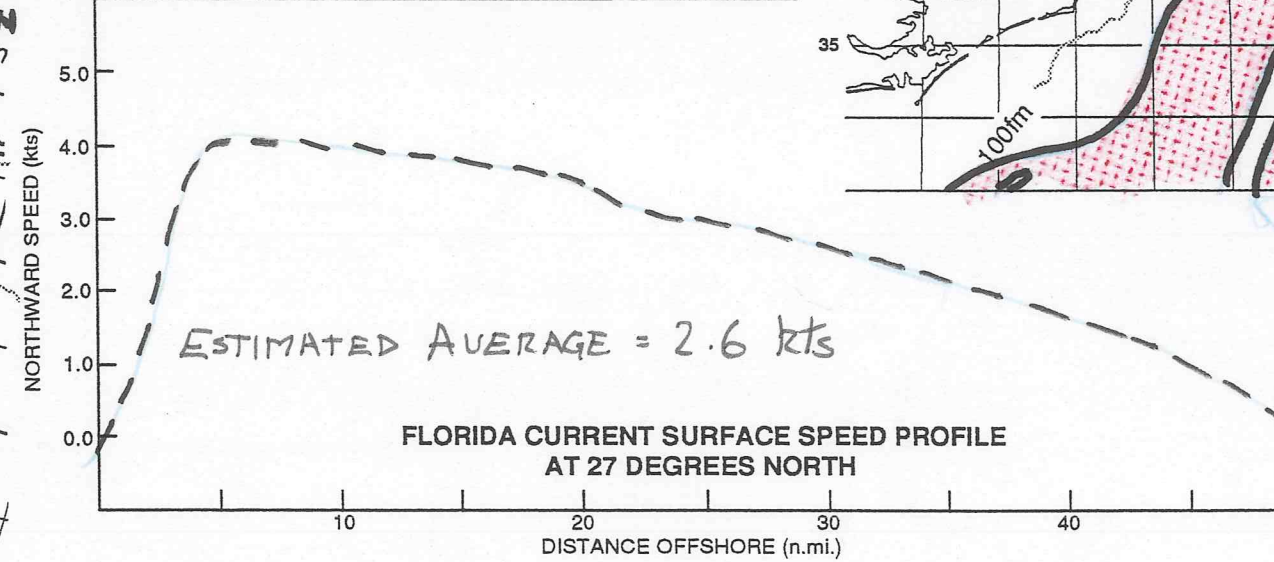
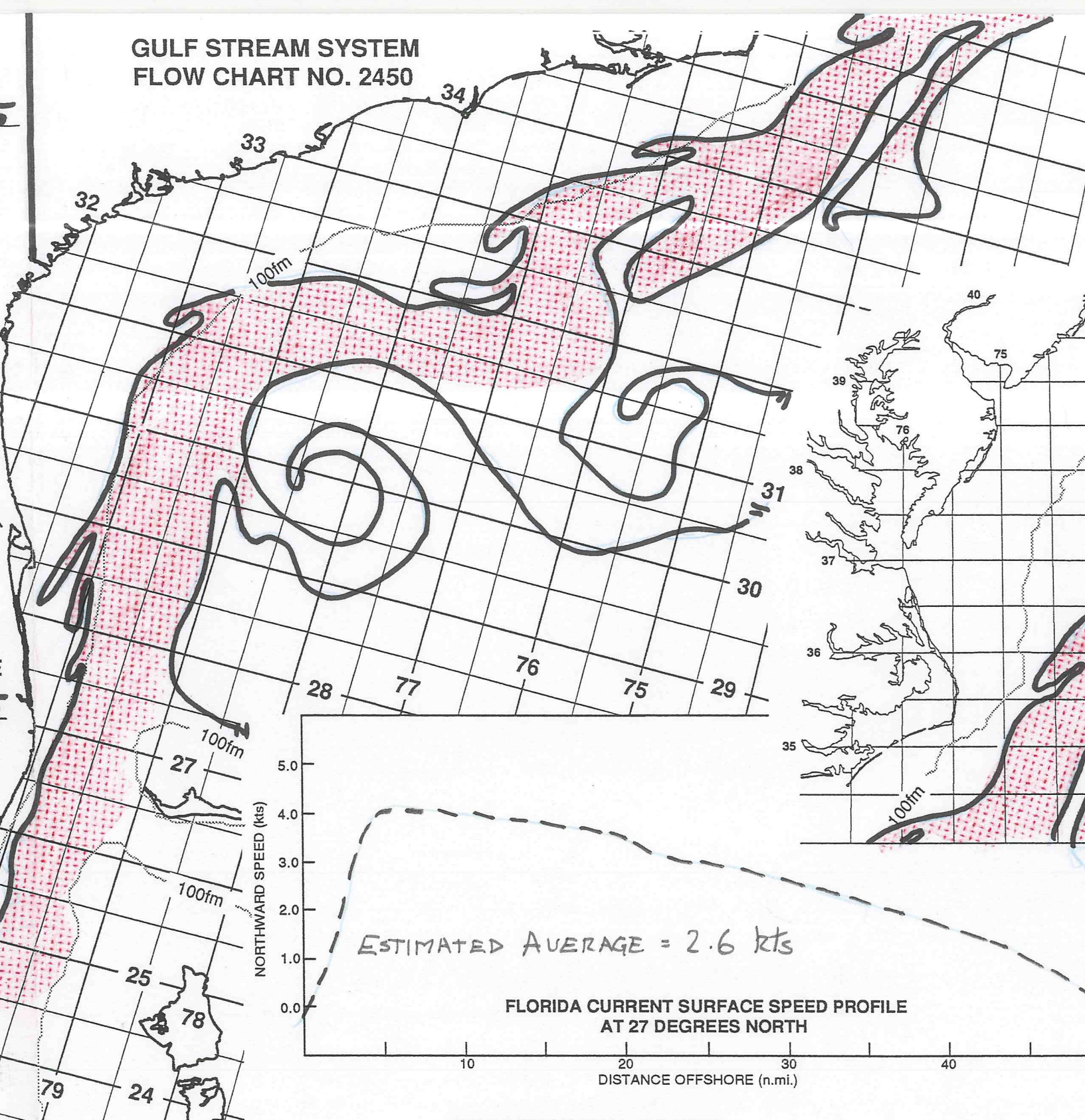
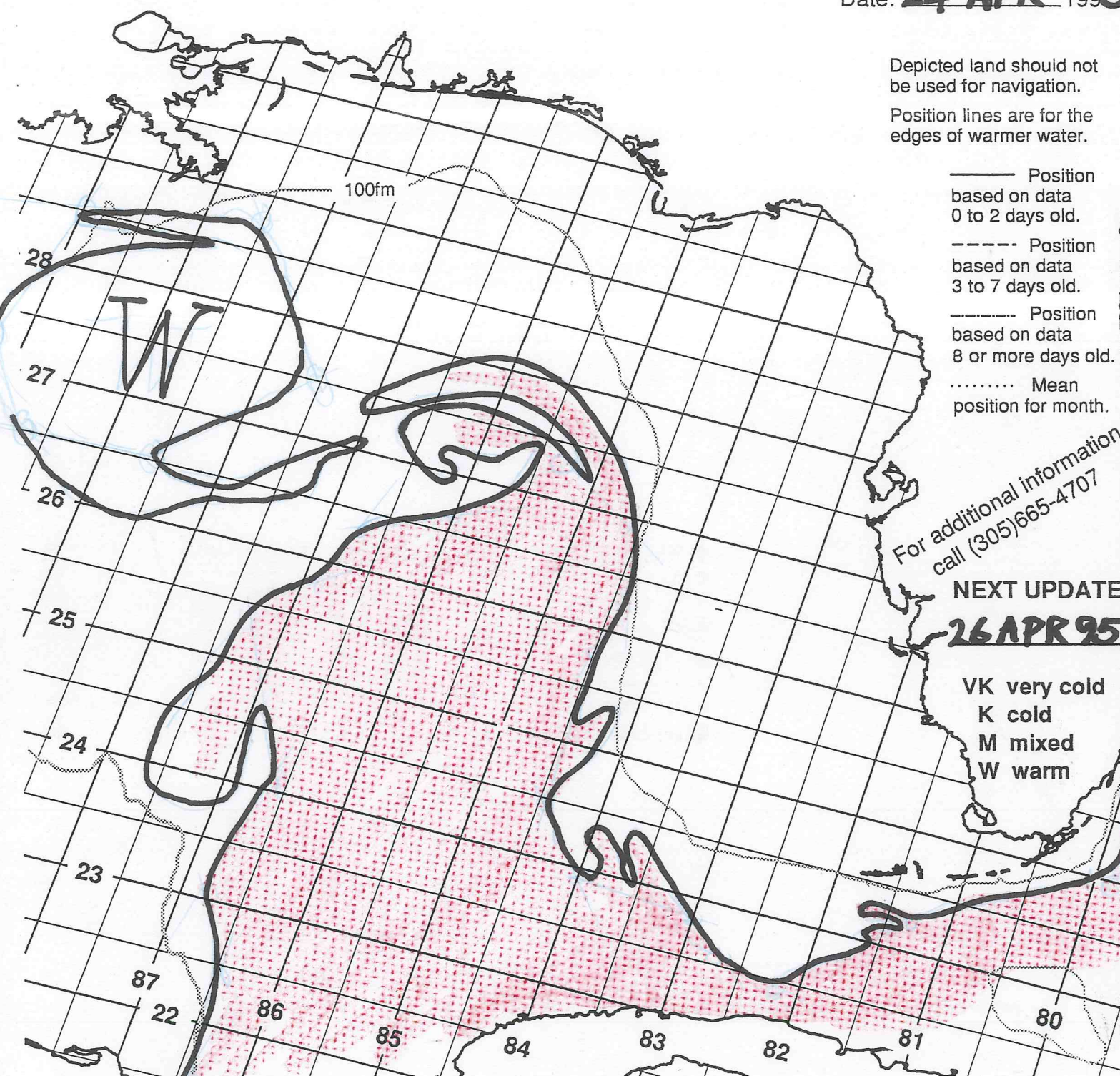
- Position based on data 0 to 2 days old.
- - - - Position based on data 3 to 7 days old.
- · — · — Position based on data 8 or more days old.
- Mean position for month.

For additional information call (305)665-4707

NEXT UPDATE

26 APR 95

VK very cold
K cold
M mixed
W warm

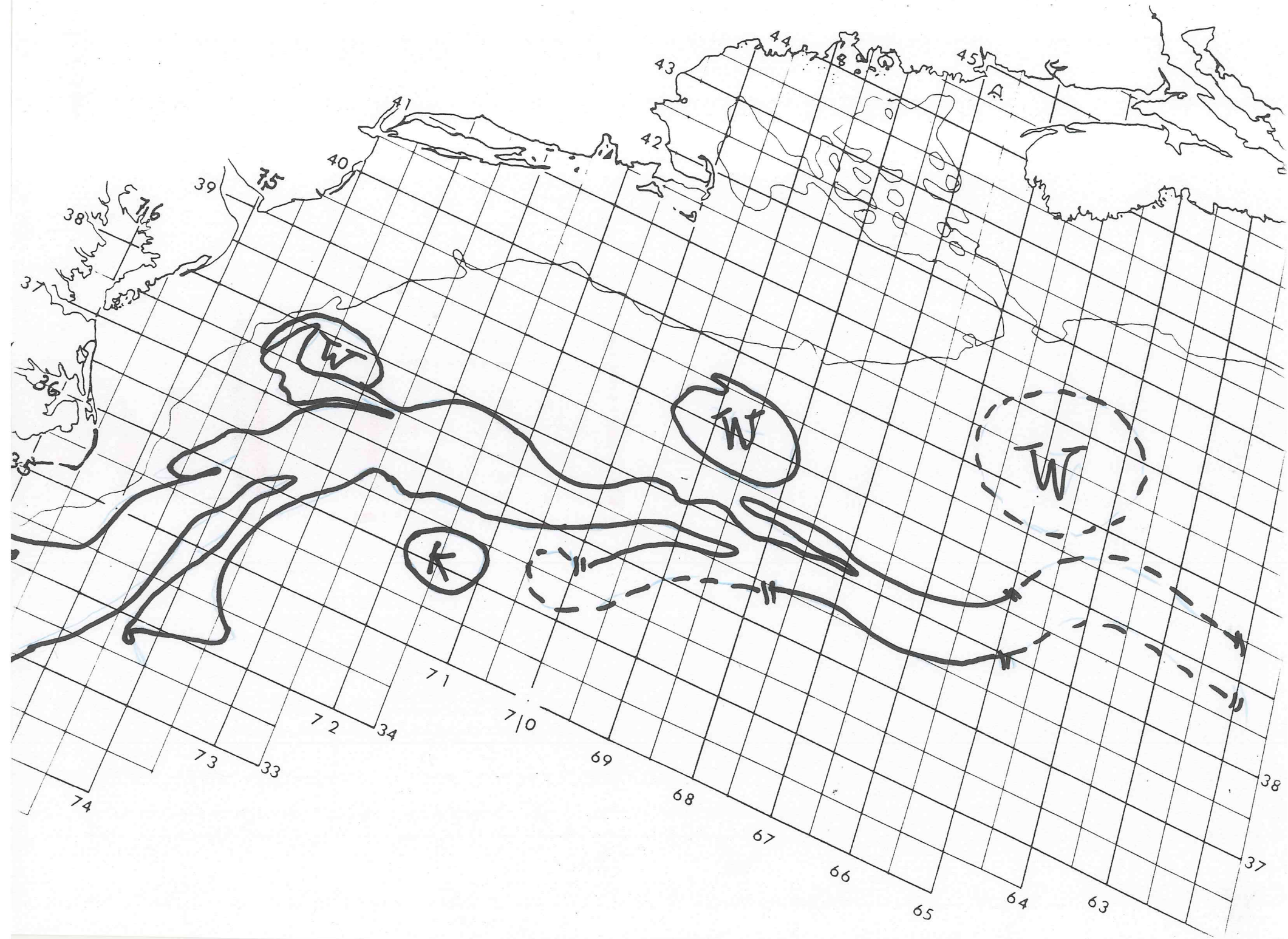


GULF STREAM WALL BULLETIN

LOOP CURRENT BULLETIN

215/865	220/864	225/865	231/868	241/866	247/869	254/873	258/868	264/86
267/860	274/853	262/845	263/844	258/845	252/845	245/844	239/840	238/8
236/827	235/822	243/813	246/807	250/799	255/799	260/799	WM EDDY	BNDD
265/897	273/901	285/900	287/885	275/875	265/876	265/897		

MIAMI SFSS ANALYSIS OF THE GULF STREAM: 24 APR 1995 PART B



GULF STREAM SYSTEM
FLOW CHART NO. 2450

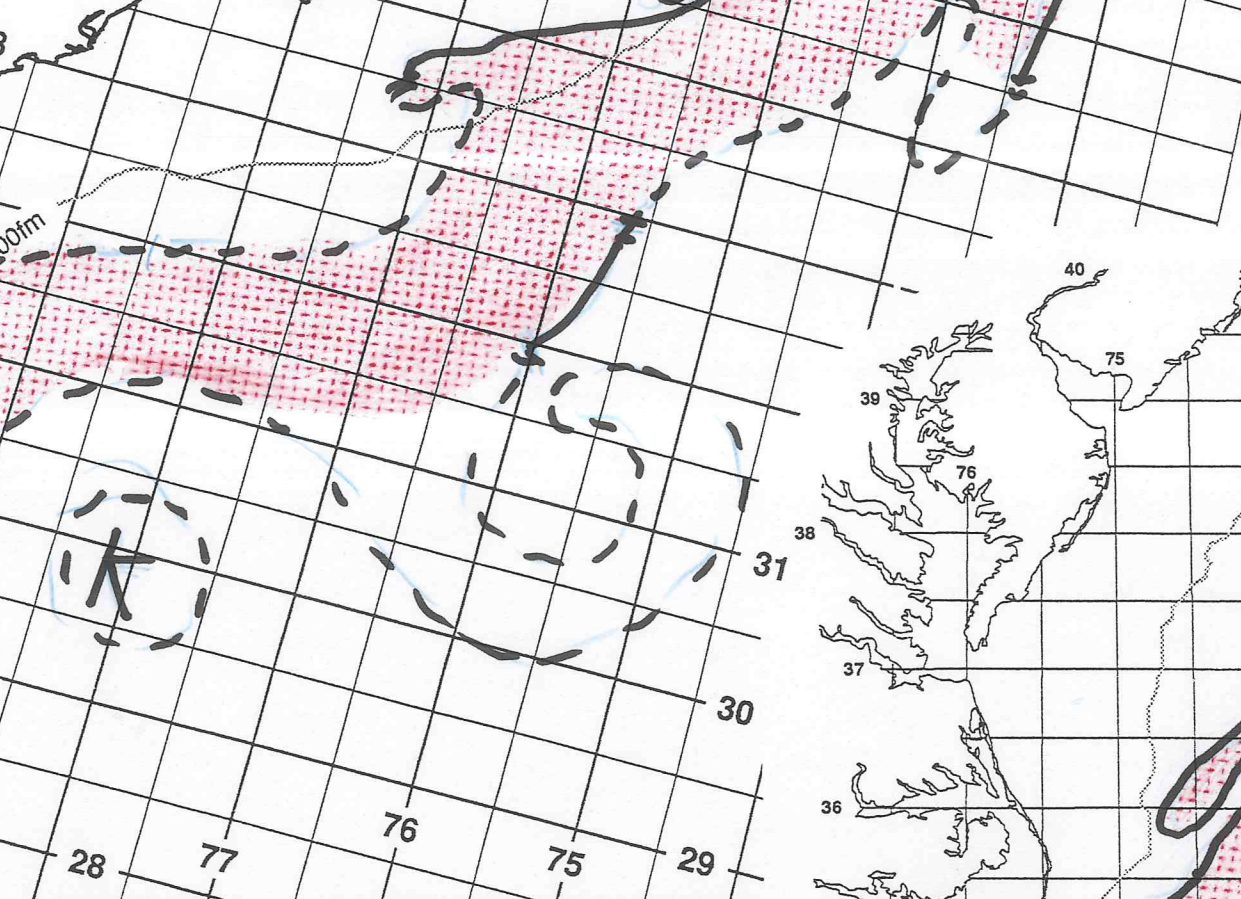
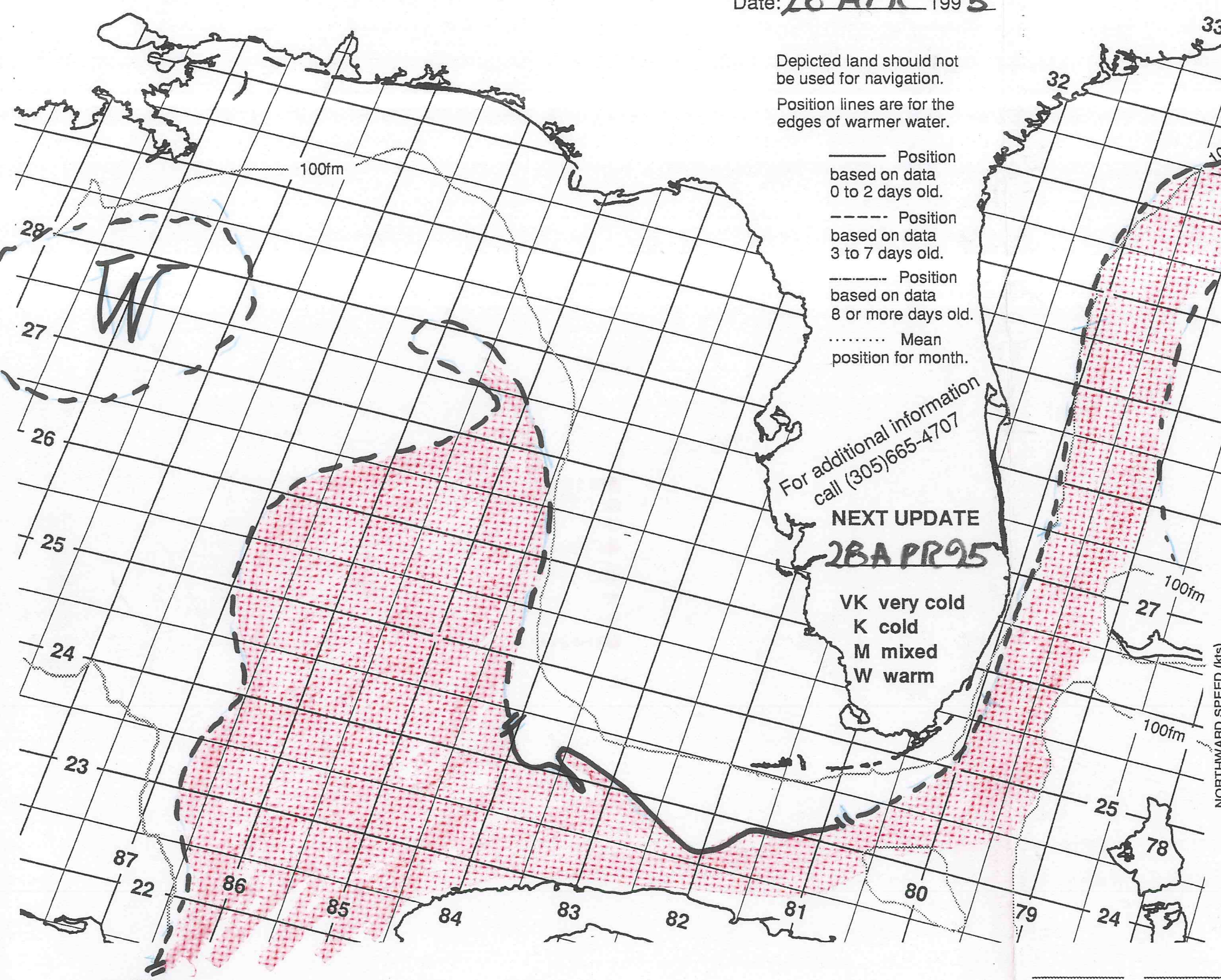
NOAA Miami SFSS

GULF STREAM SYSTEM
FLOW CHART NO. 2450

Date: 26 APR 1995

Depicted land should not be used for navigation.
Position lines are for the edges of warmer water.

- Position based on data 0 to 2 days old.
- - - - Position based on data 3 to 7 days old.
- Position based on data 8 or more days old.
- Mean position for month.

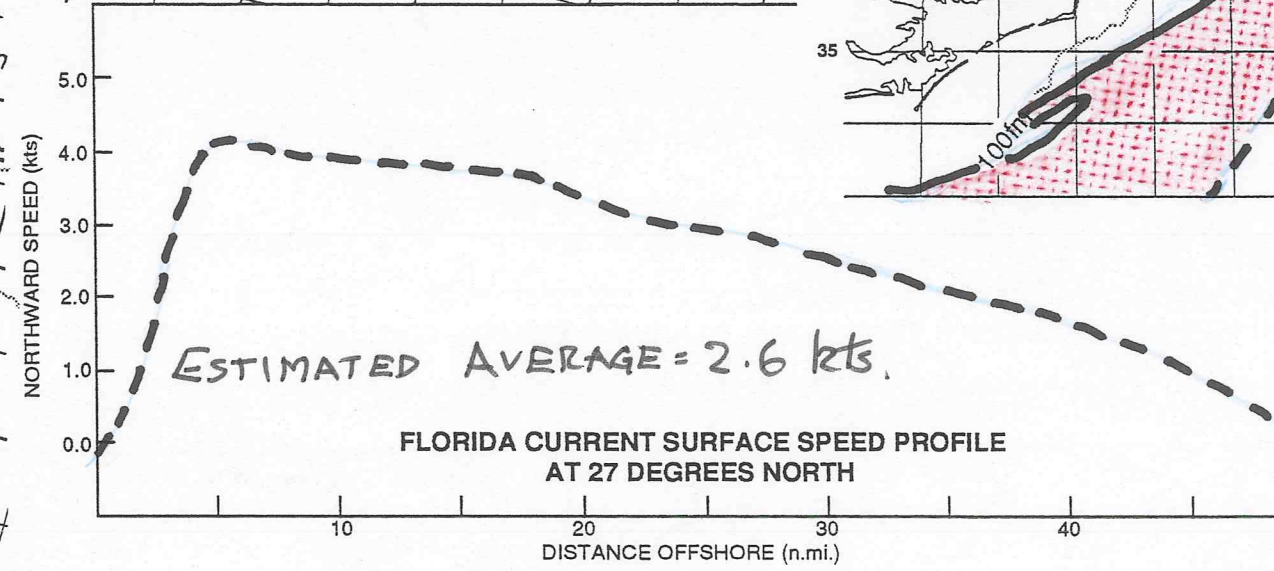


For additional information call (305) 665-4707

NEXT UPDATE


28 APR 95

- VK very cold
- K cold
- M mixed
- W warm

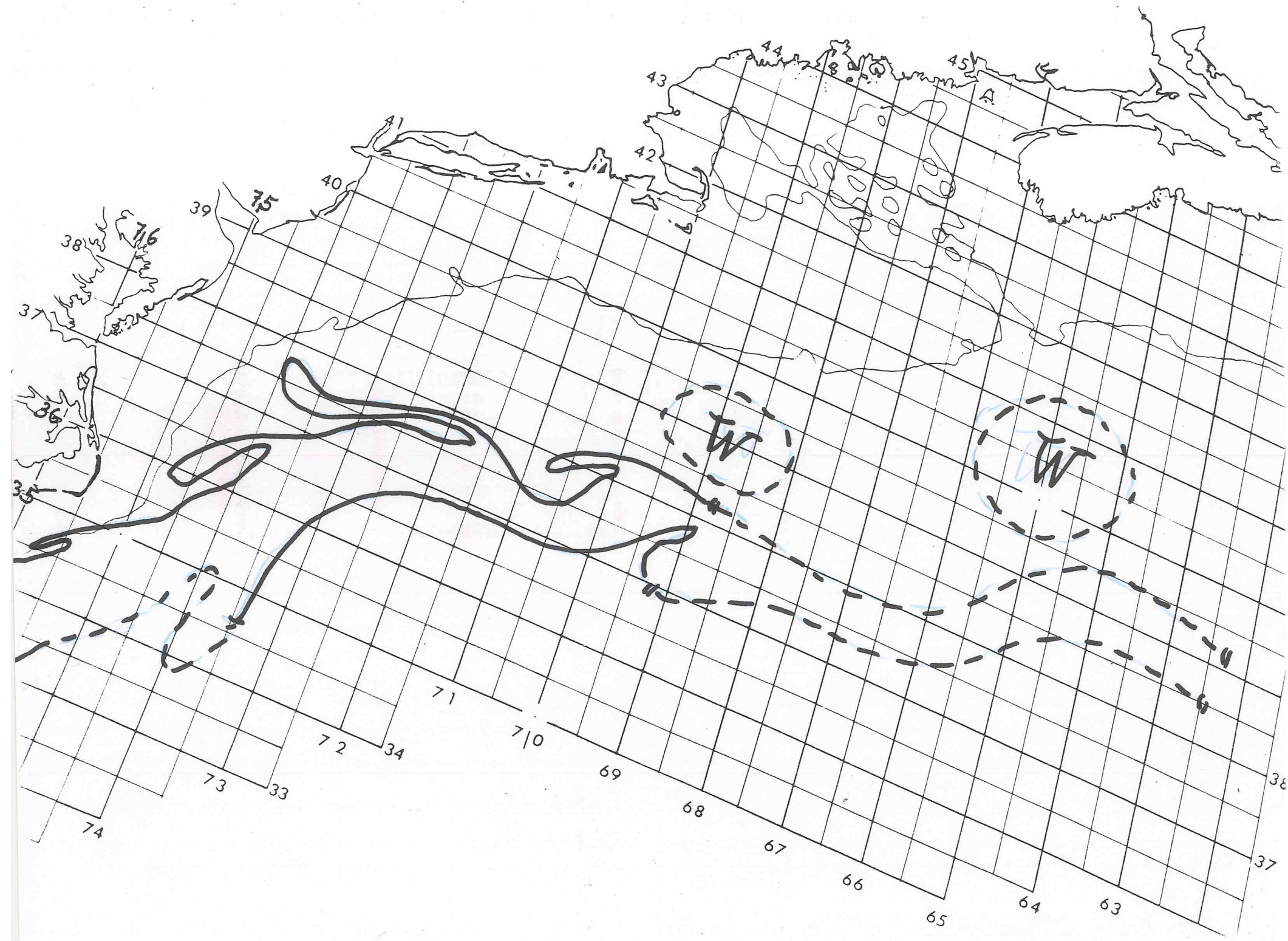


GULF STREAM WALL BULLETIN

LOOP CURRENT BULLETIN



MIAMI SFSS ANALYSIS OF THE GULF STREAM: 26 APR 1995 PART B



GULF STREAM SYSTEM
FLOW CHART NO. 2450

NOAA Miami SFSS

GULF STREAM SYSTEM
FLOW CHART NO. 2450

Date: **28 APRIL 1995**

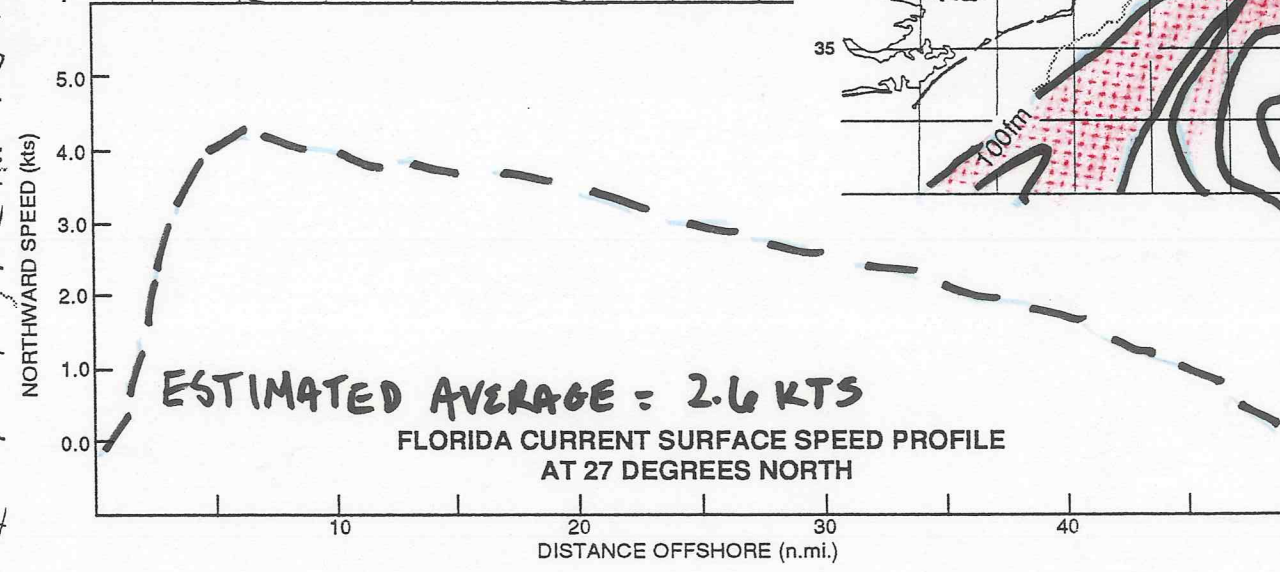
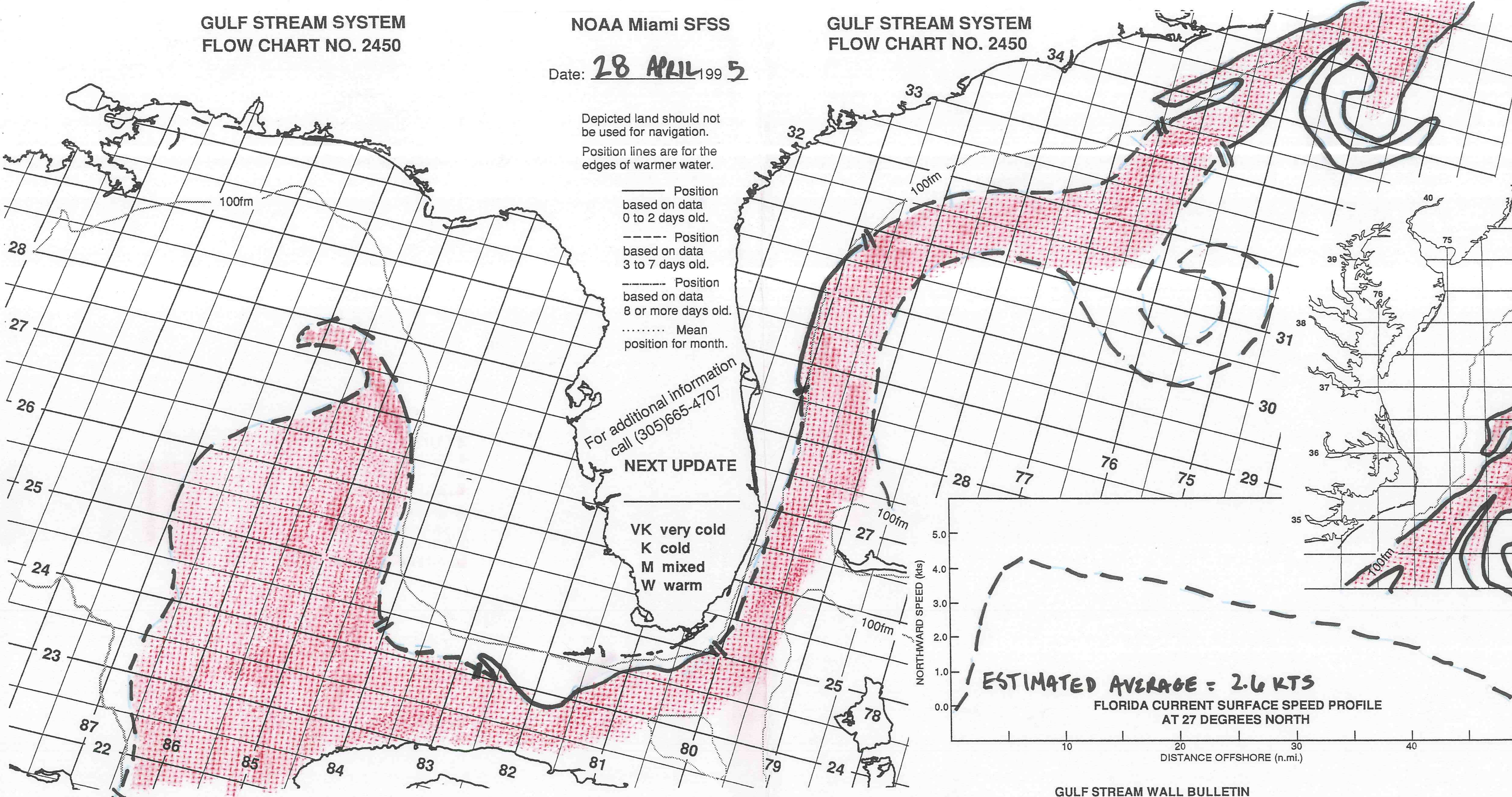
Depicted land should not be used for navigation.
Position lines are for the edges of warmer water.

- Position based on data 0 to 2 days old.
- Position based on data 3 to 7 days old.
- - - Position based on data 8 or more days old.
- Mean position for month.

For additional information
call (305)665-4707

NEXT UPDATE

VK very cold
K cold
M mixed
W warm



GULF STREAM WALL BULLETIN

LOOP CURRENT BULLETIN



MIAMI SFSS ANALYSIS OF THE GULF STREAM: 28 APRIL 1995 PART B

