

**GULF STREAM SYSTEM
FLOW CHART NO. 2450**

NOAA Miami SFSS

**GULF STREAM SYSTEM
FLOW CHART NO. 2450**

Date: 02 NOV 1994

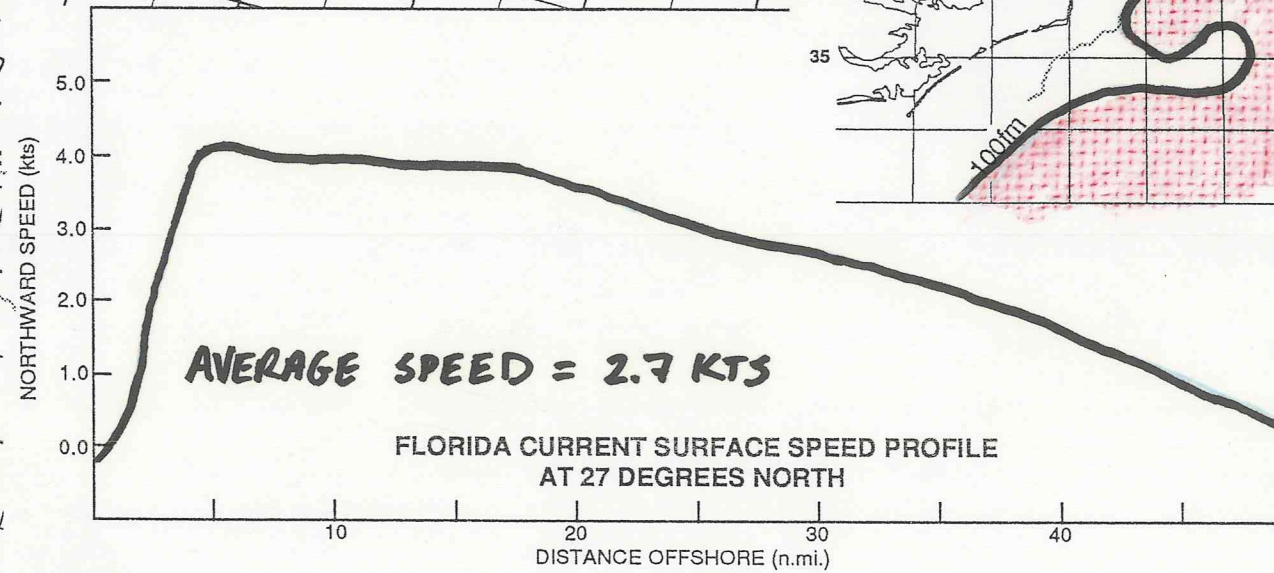
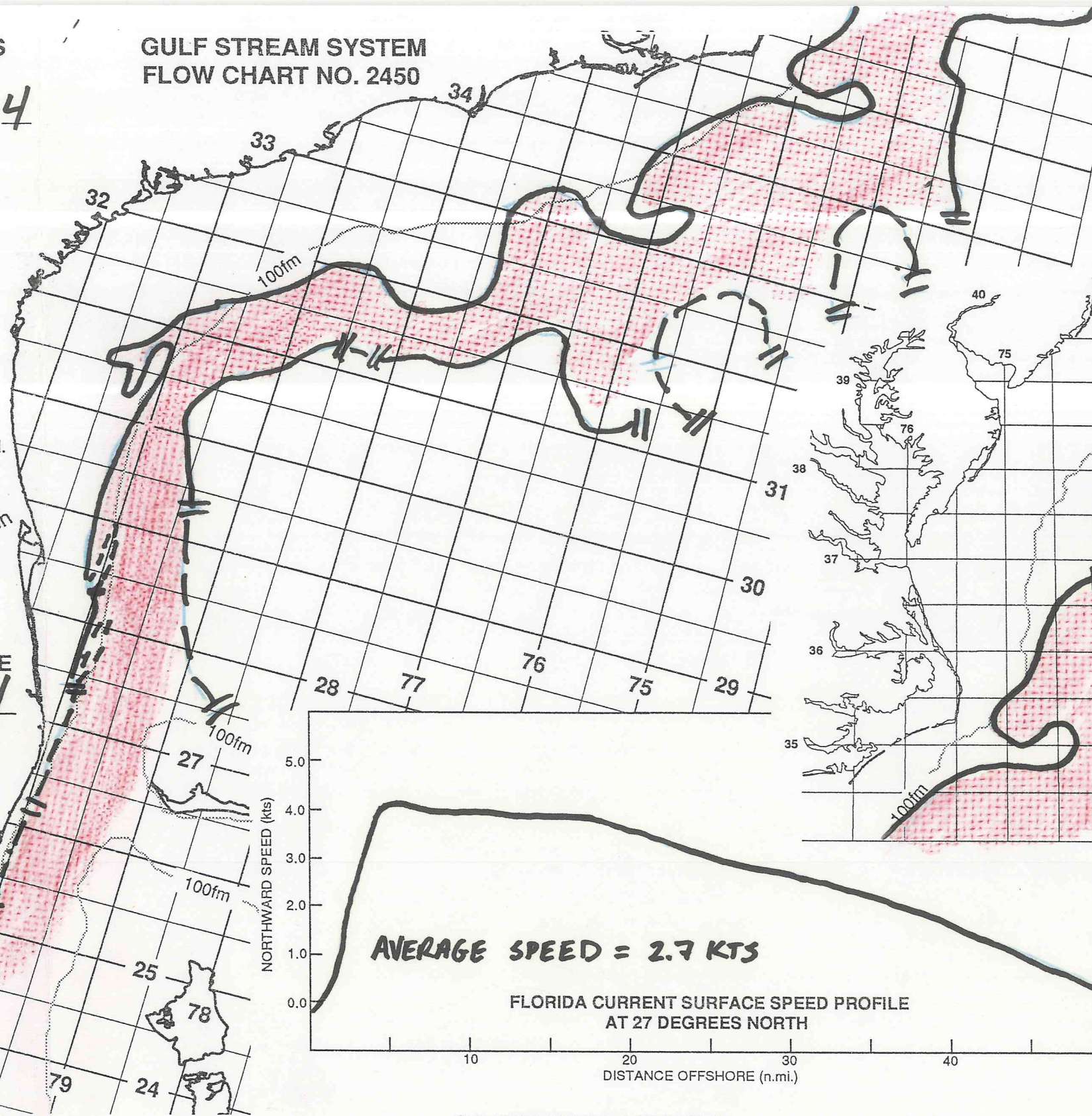
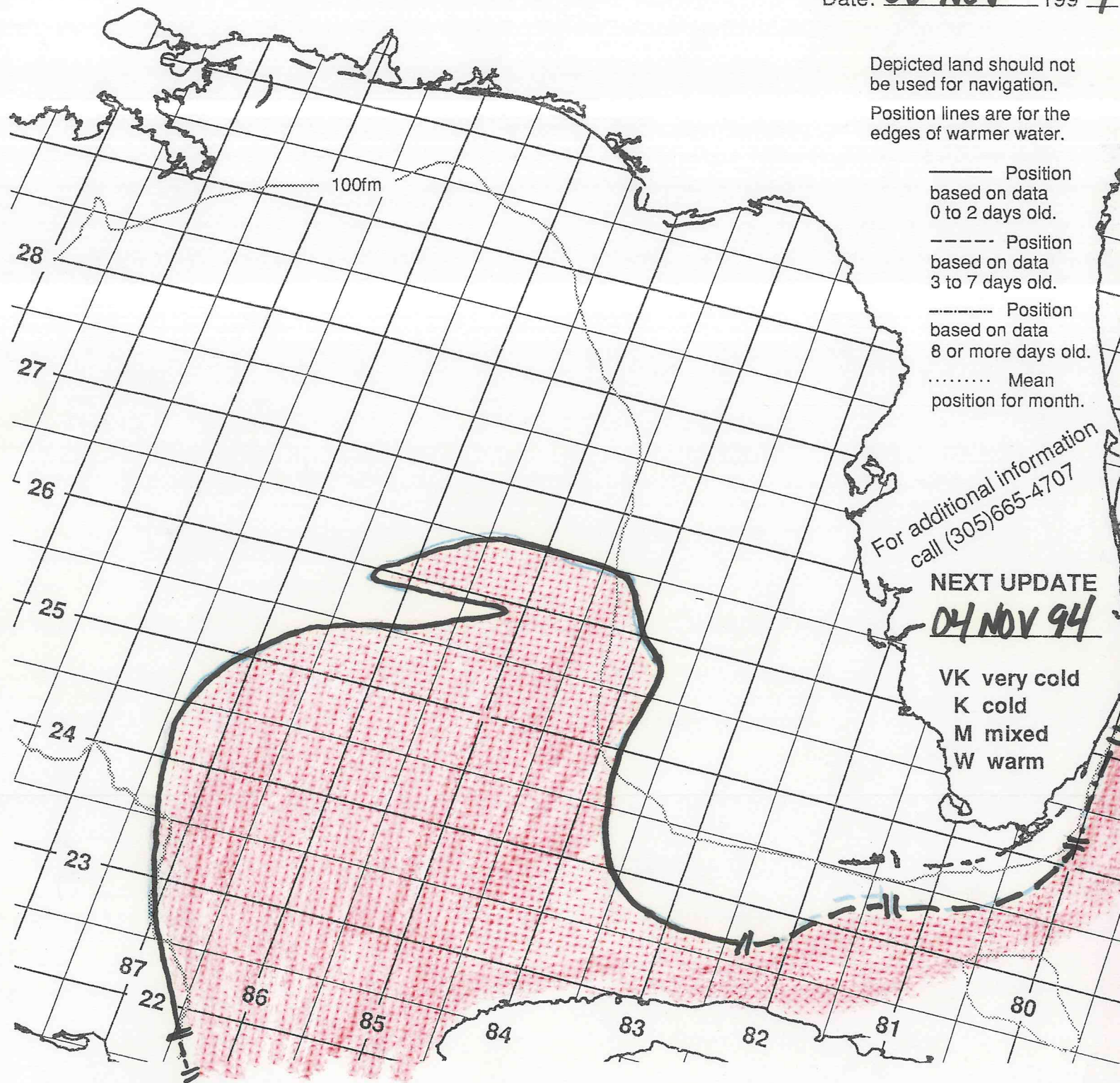
Depicted land should not be used for navigation.
Position lines are for the edges of warmer water.

- Position based on data 0 to 2 days old.
- - - Position based on data 3 to 7 days old.
- · - · - Position based on data 8 or more days old.
- Mean position for month.

For additional information call (305)665-4707


**NEXT UPDATE
04 NOV 94**

VK very cold
K cold
M mixed
W warm

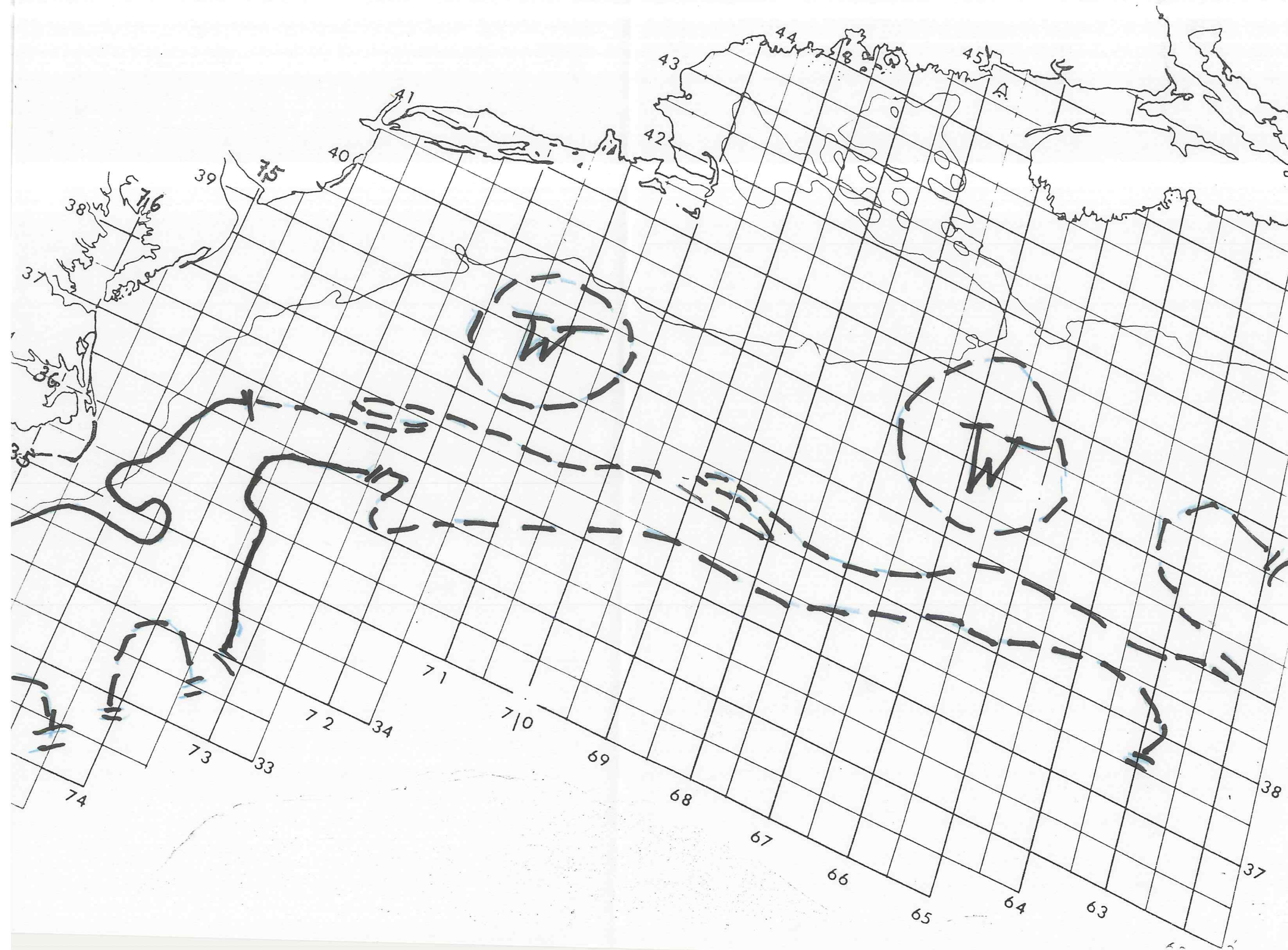


GULF STREAM WALL BULLETIN

LOOP CURRENT BULLETIN



MIAMI SFSS ANALYSIS OF THE GULF STREAM: 02 NOV 1994 PART B



**GULF STREAM SYSTEM
FLOW CHART NO. 2450**

NOAA Miami SFSS

**GULF STREAM SYSTEM
FLOW CHART NO. 2450**

Date: **04 Nov 1994**

Depicted land should not be used for navigation.

Position lines are for the edges of warmer water.

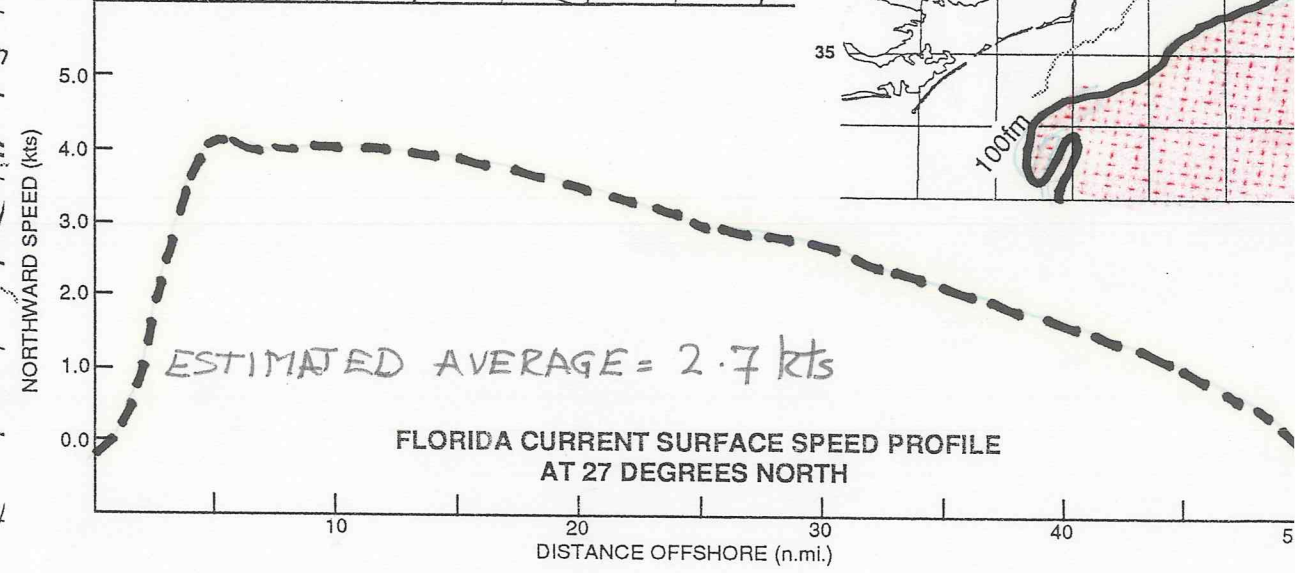
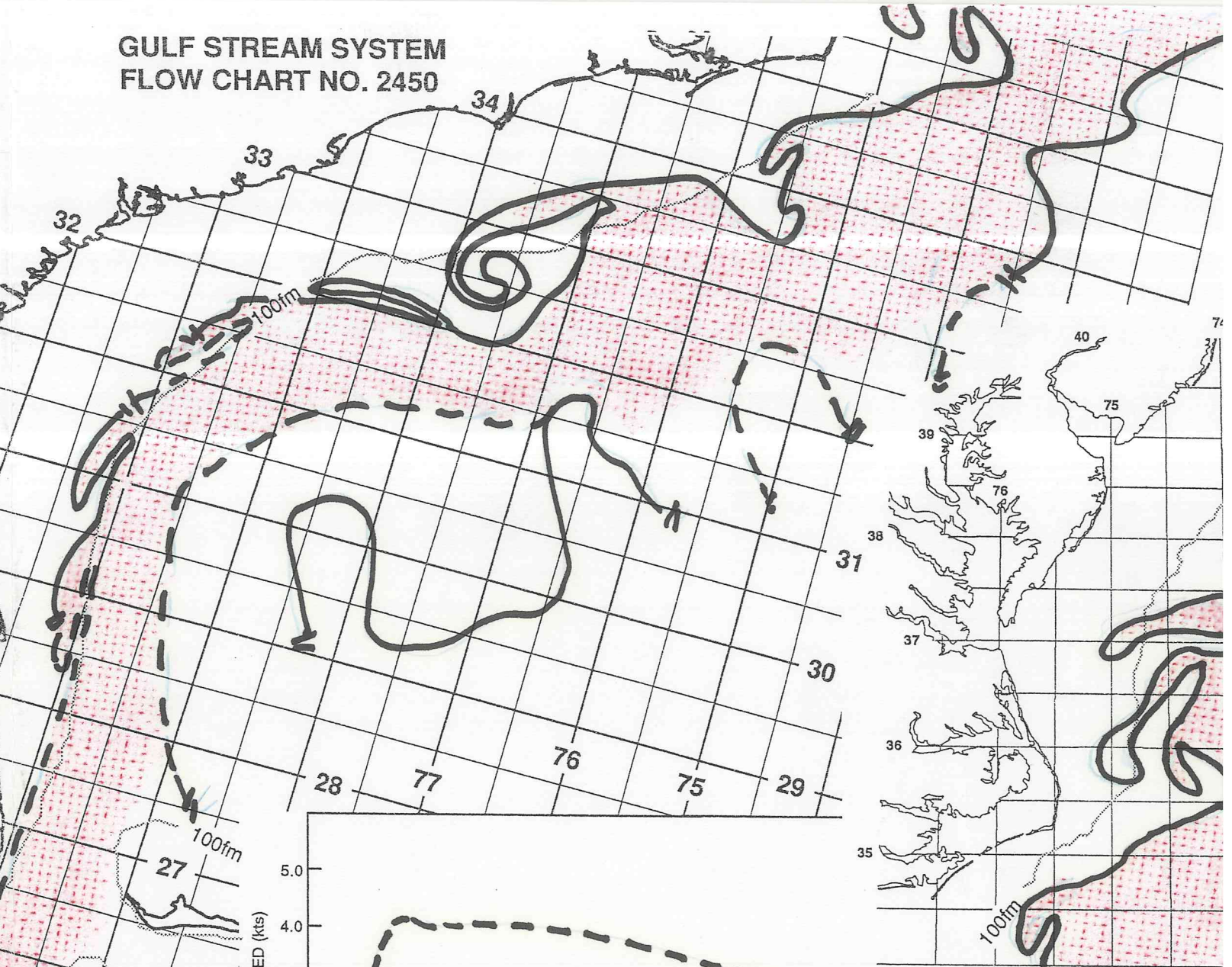
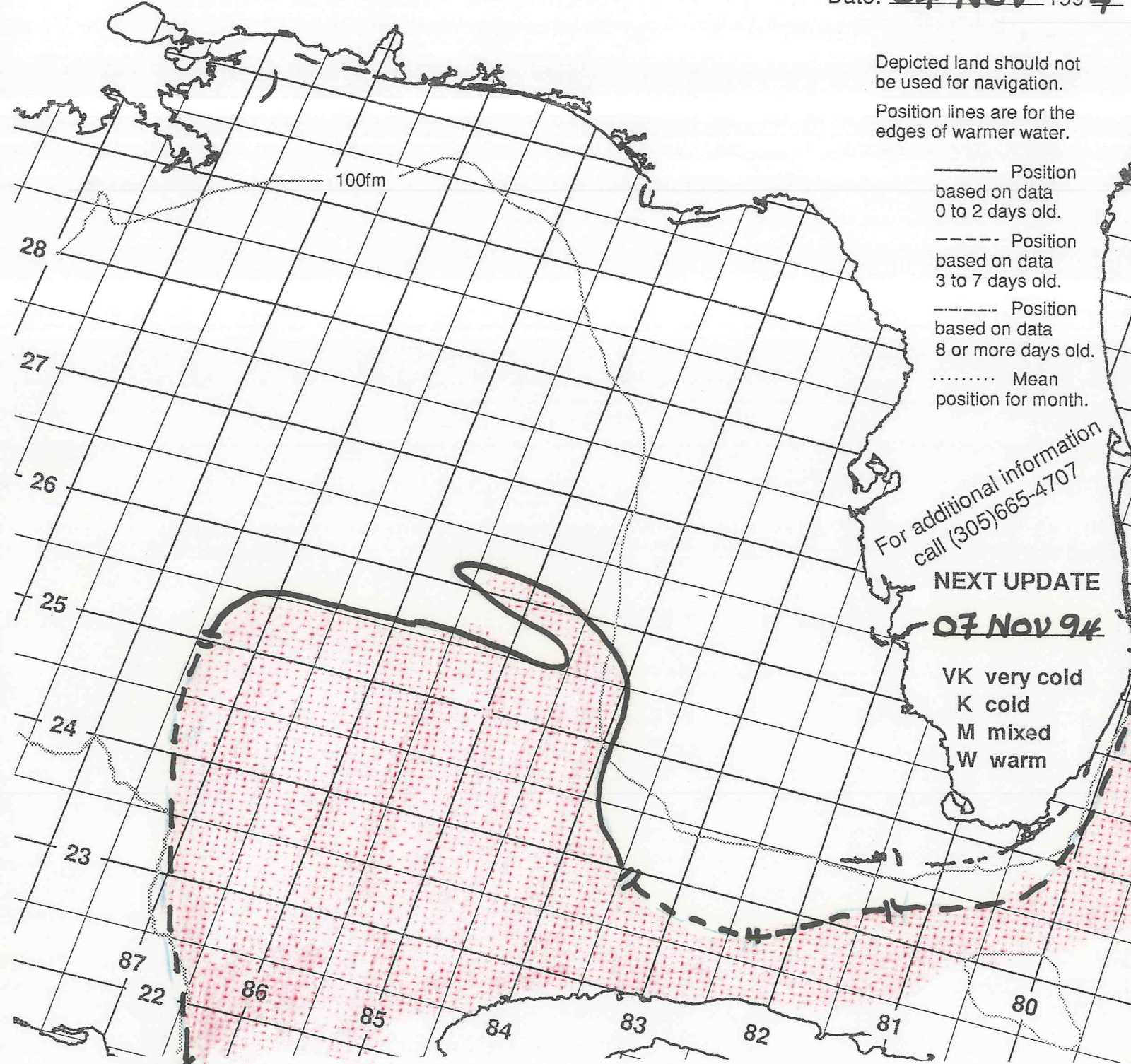
- Position based on data 0 to 2 days old.
- - - -** Position based on data 3 to 7 days old.
- · - · -** Position based on data 8 or more days old.
-** Mean position for month.

For additional information call (305)665-4707

NEXT UPDATE


07 Nov 94

- VK very cold
- K cold
- M mixed
- W warm



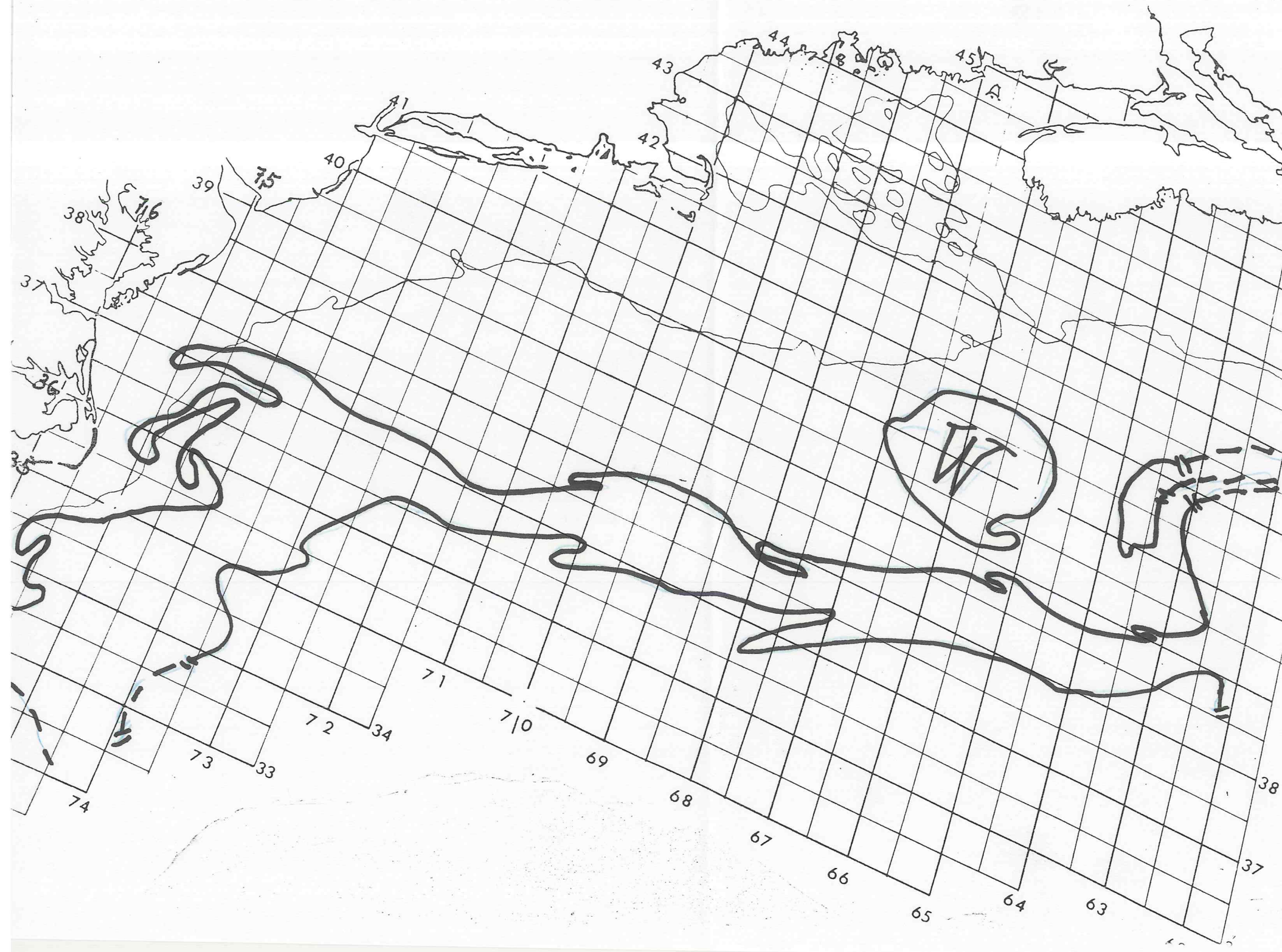
GULF STREAM WALL BULLETIN

LOOP CURRENT BULLETIN



MIAMI SFSS ANALYSIS OF THE GULF STREAM: 04 Nov 1994

PART B



**GULF STREAM SYSTEM
FLOW CHART NO. 2450**

NOAA Miami SFSS

**GULF STREAM SYSTEM
FLOW CHART NO. 2450**

Date: **07 Nov 1994**

Depicted land should not
be used for navigation.
Position lines are for the
edges of warmer water.

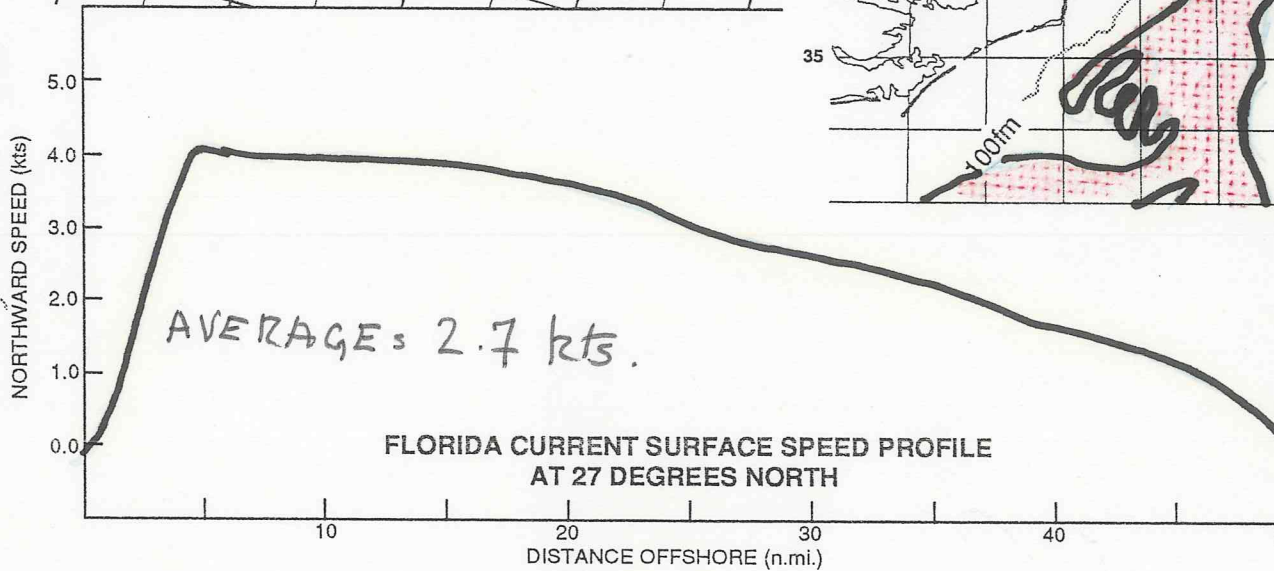
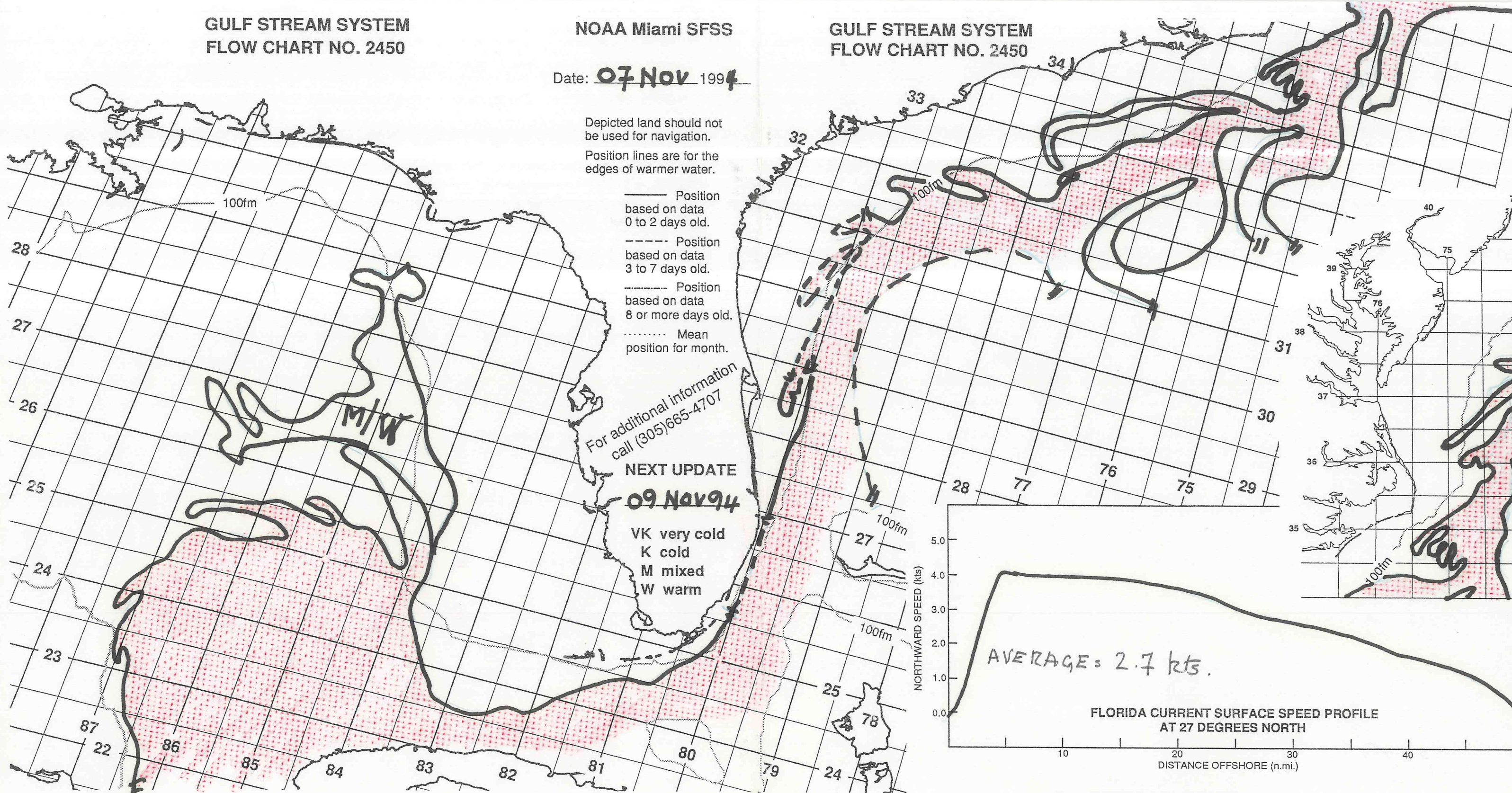
- Position based on data 0 to 2 days old.
- - - Position based on data 3 to 7 days old.
- · · Position based on data 8 or more days old.
- · · · · Mean position for month.

For additional information
call (305)665-4707

NEXT UPDATE


09 Nov 94

VK very cold
K cold
M mixed
W warm

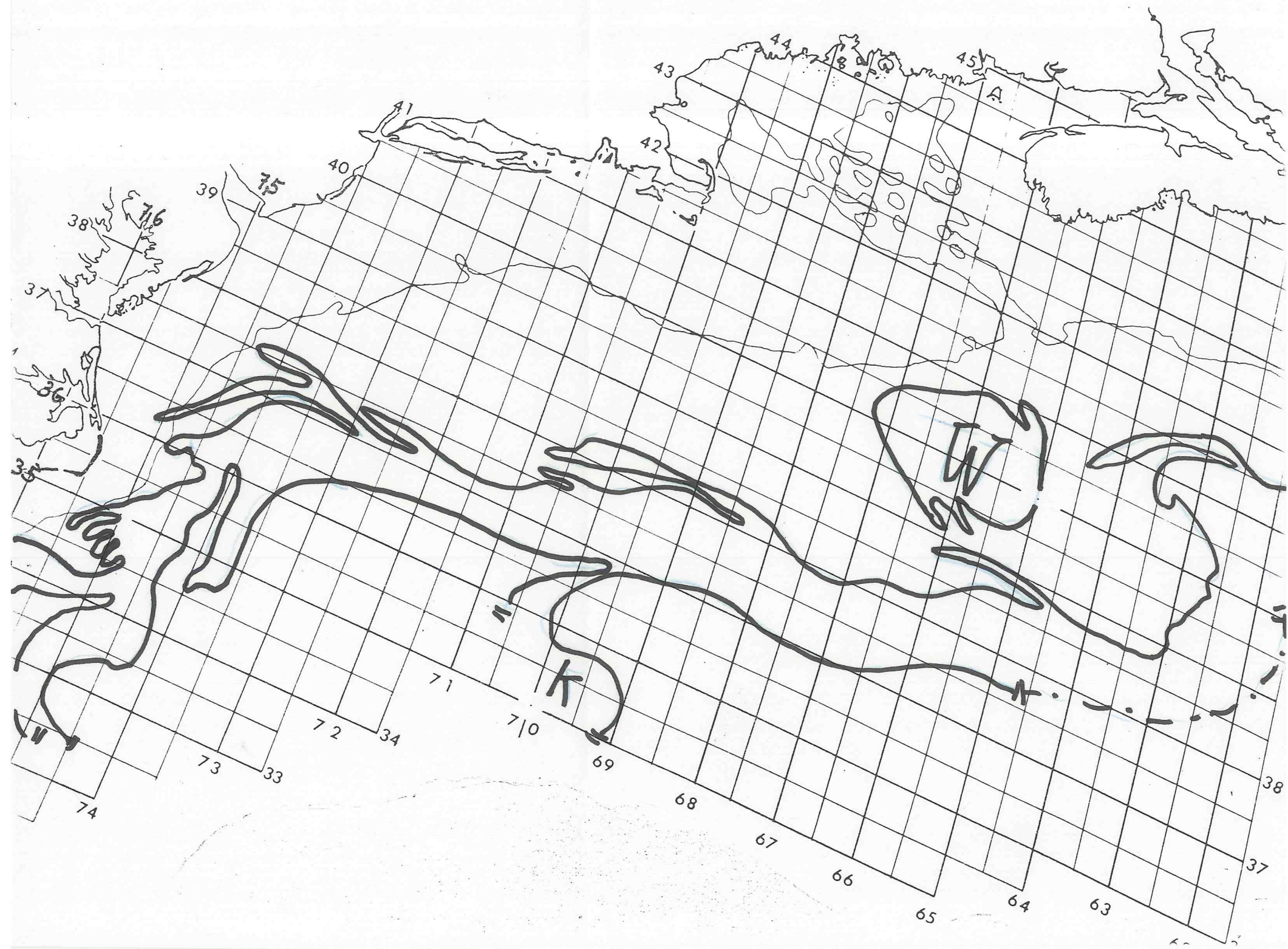


GULF STREAM WALL BULLETIN

LOOP CURRENT BULLETIN



MIAMI SFSS ANALYSIS OF THE GULF STREAM: 07 Nov 1994 PART B



GULF STREAM SYSTEM
FLOW CHART NO. 2450

NOAA Miami SFSS

GULF STREAM SYSTEM
FLOW CHART NO. 2450

Date: 09 Nov 1994

Depicted land should not
be used for navigation.
Position lines are for the
edges of warmer water.

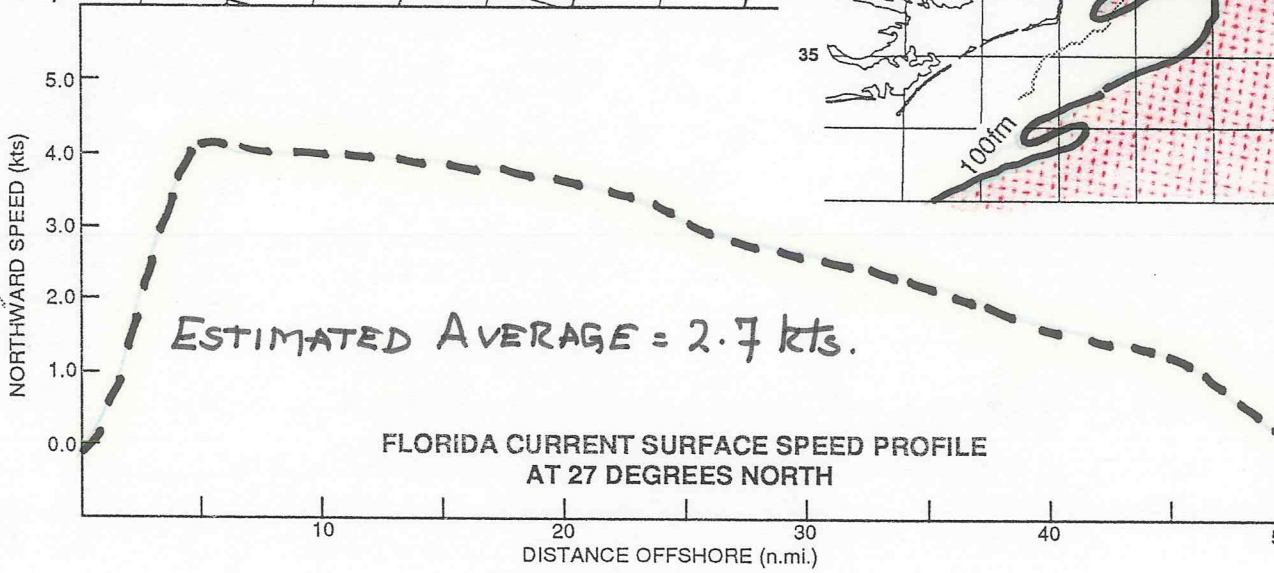
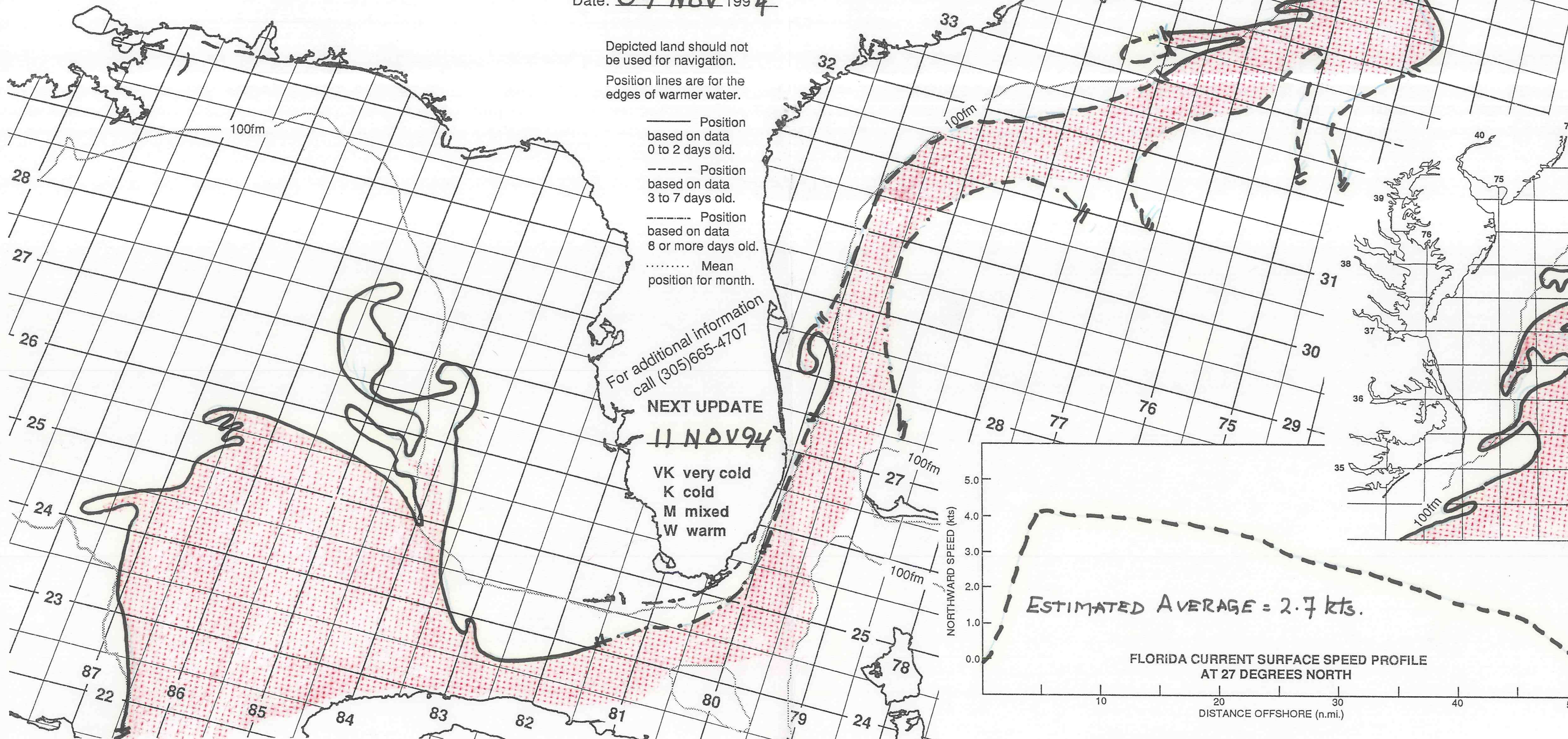
- Position based on data 0 to 2 days old.
- - - Position based on data 3 to 7 days old.
- Position based on data 8 or more days old.
- Mean position for month.

For additional information
call (305)665-4707

NEXT UPDATE


11 NOV 94

VK very cold
K cold
M mixed
W warm

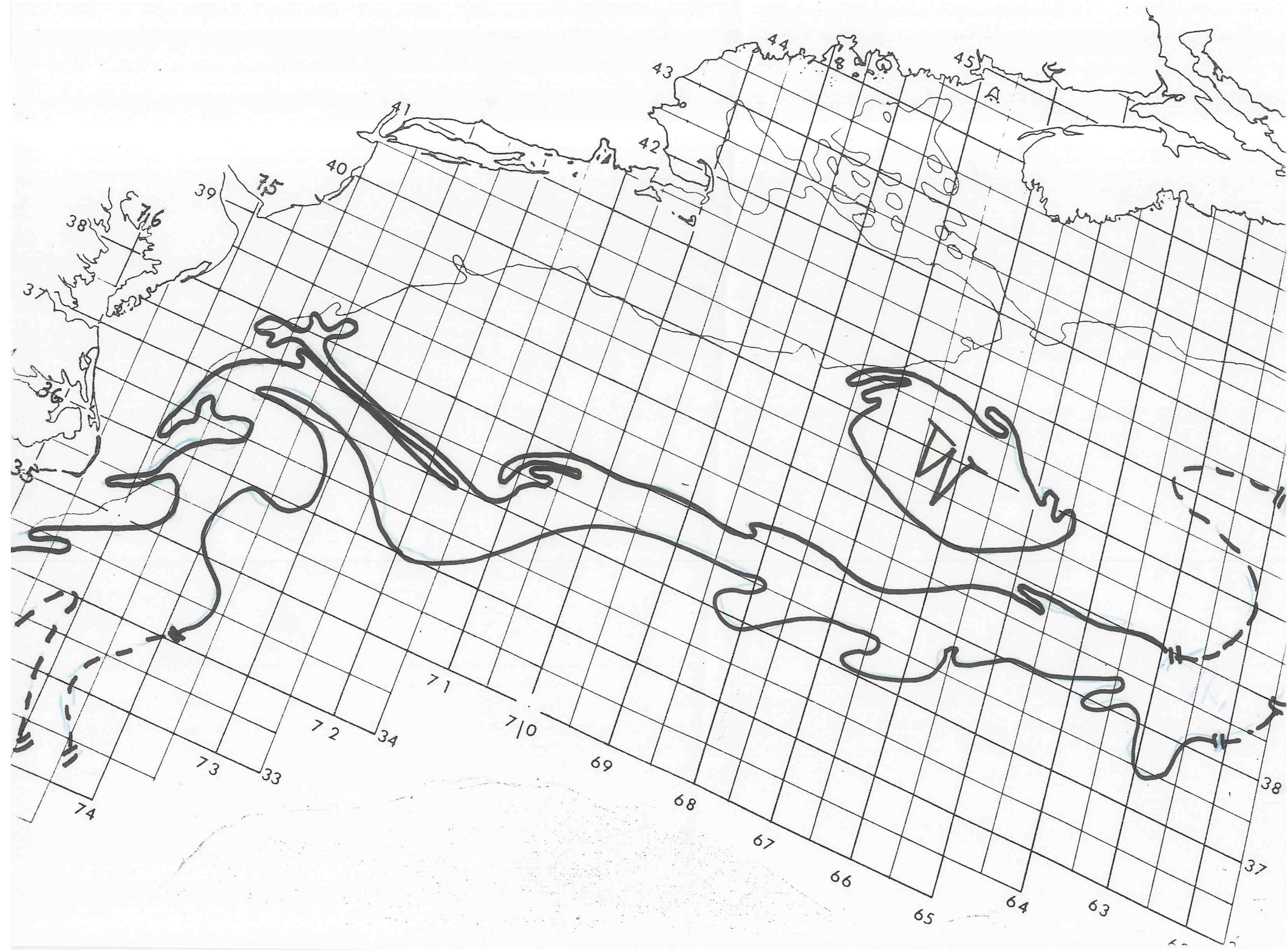


GULF STREAM WALL BULLETIN

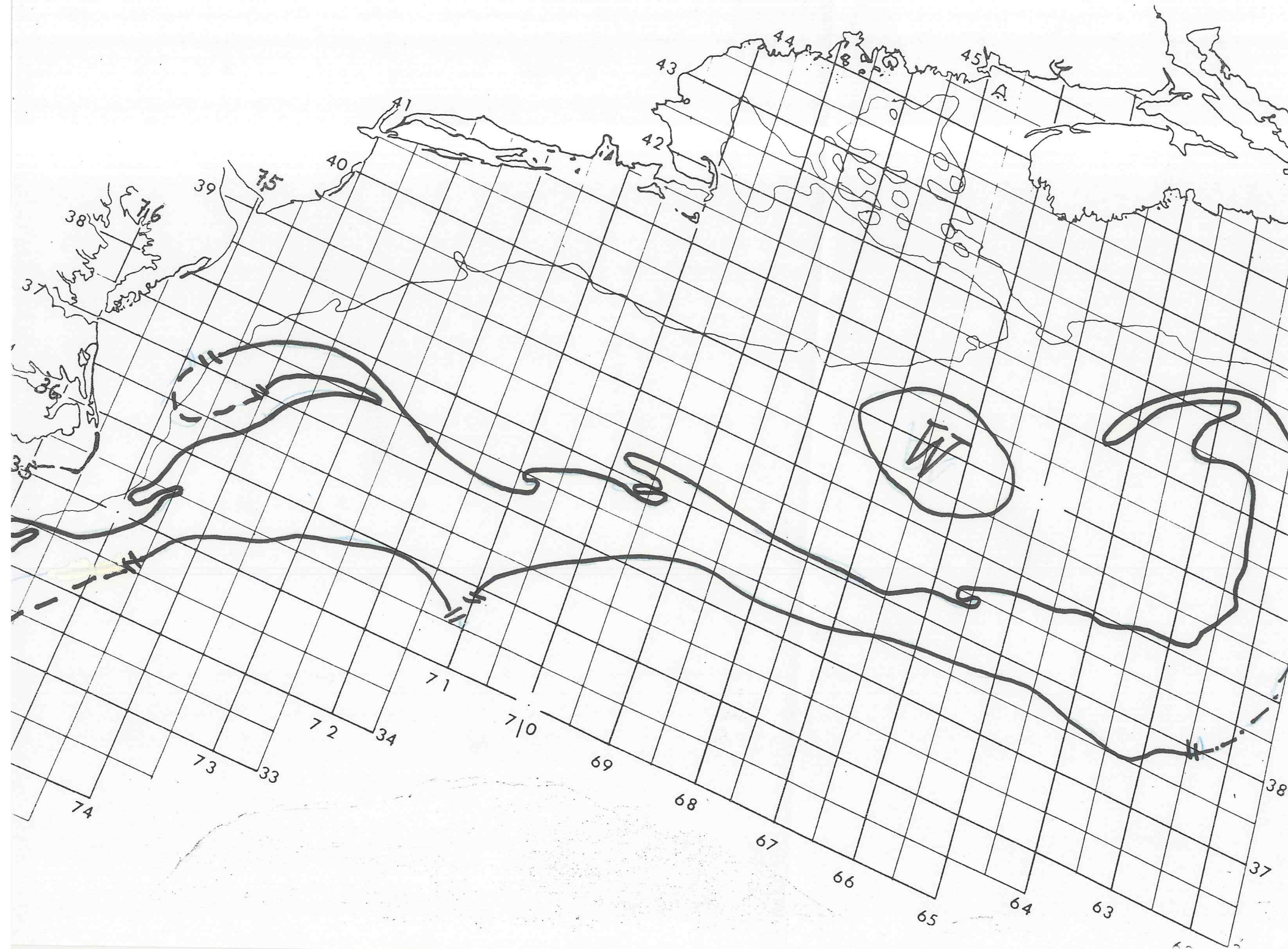
LOOP CURRENT BULLETIN



MIAMI SFSS ANALYSIS OF THE GULF STREAM: 09 NOV 1994 PART B



MIAMI SFSS ANALYSIS OF THE GULF STREAM: 11 NOV 1994 PART B



**GULF STREAM SYSTEM
FLOW CHART NO. 2450**

NOAA Miami SFSS

**GULF STREAM SYSTEM
FLOW CHART NO. 2450**

Date: 14 NOV 1994

Depicted land should not be used for navigation.
Position lines are for the edges of warmer water.

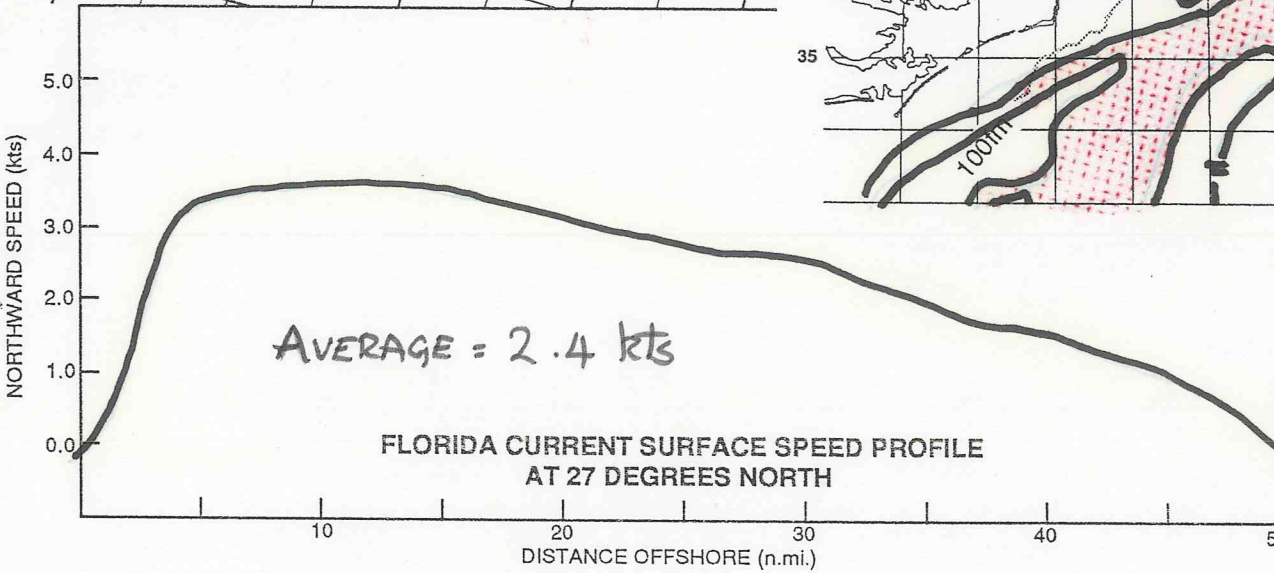
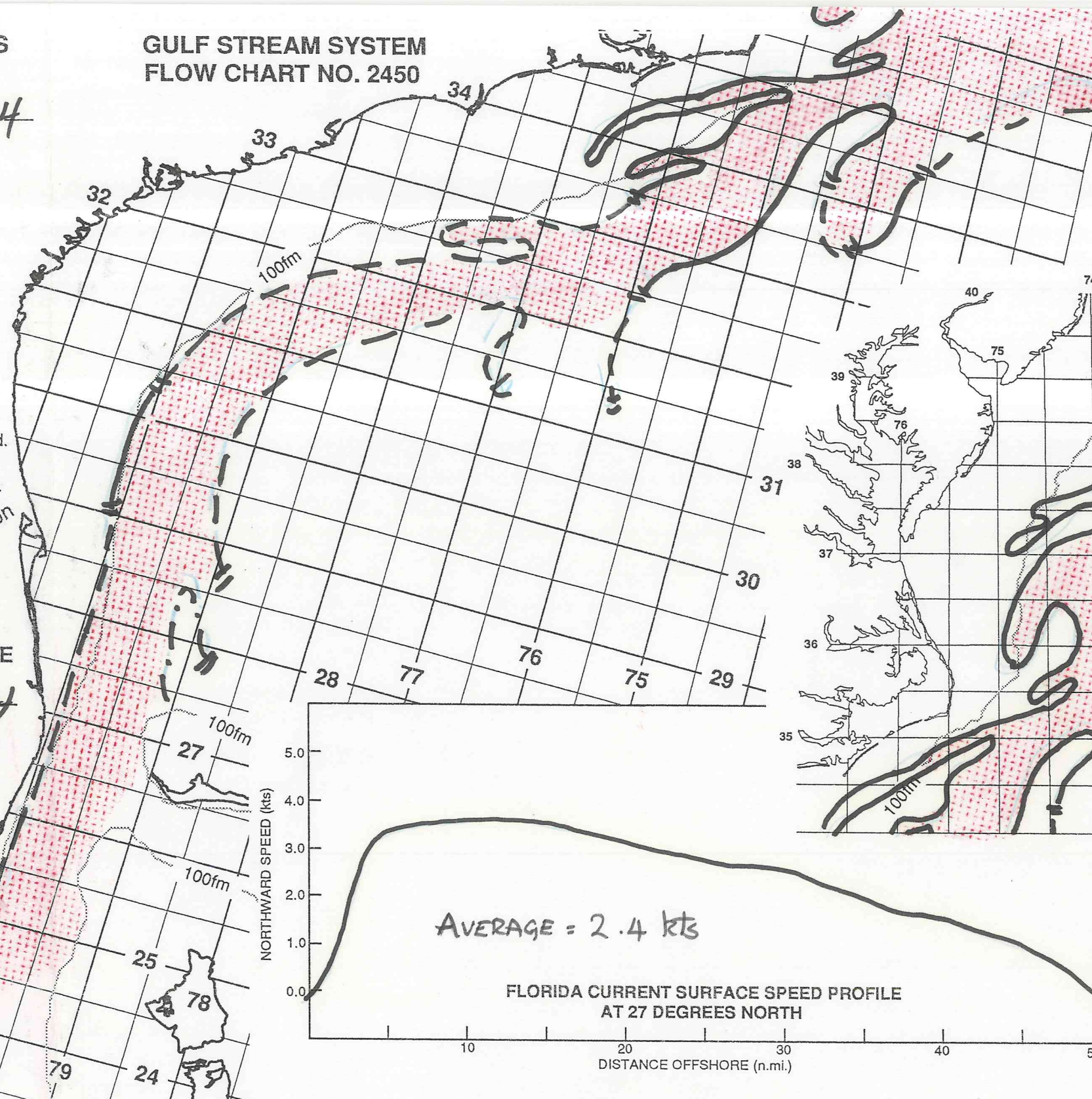
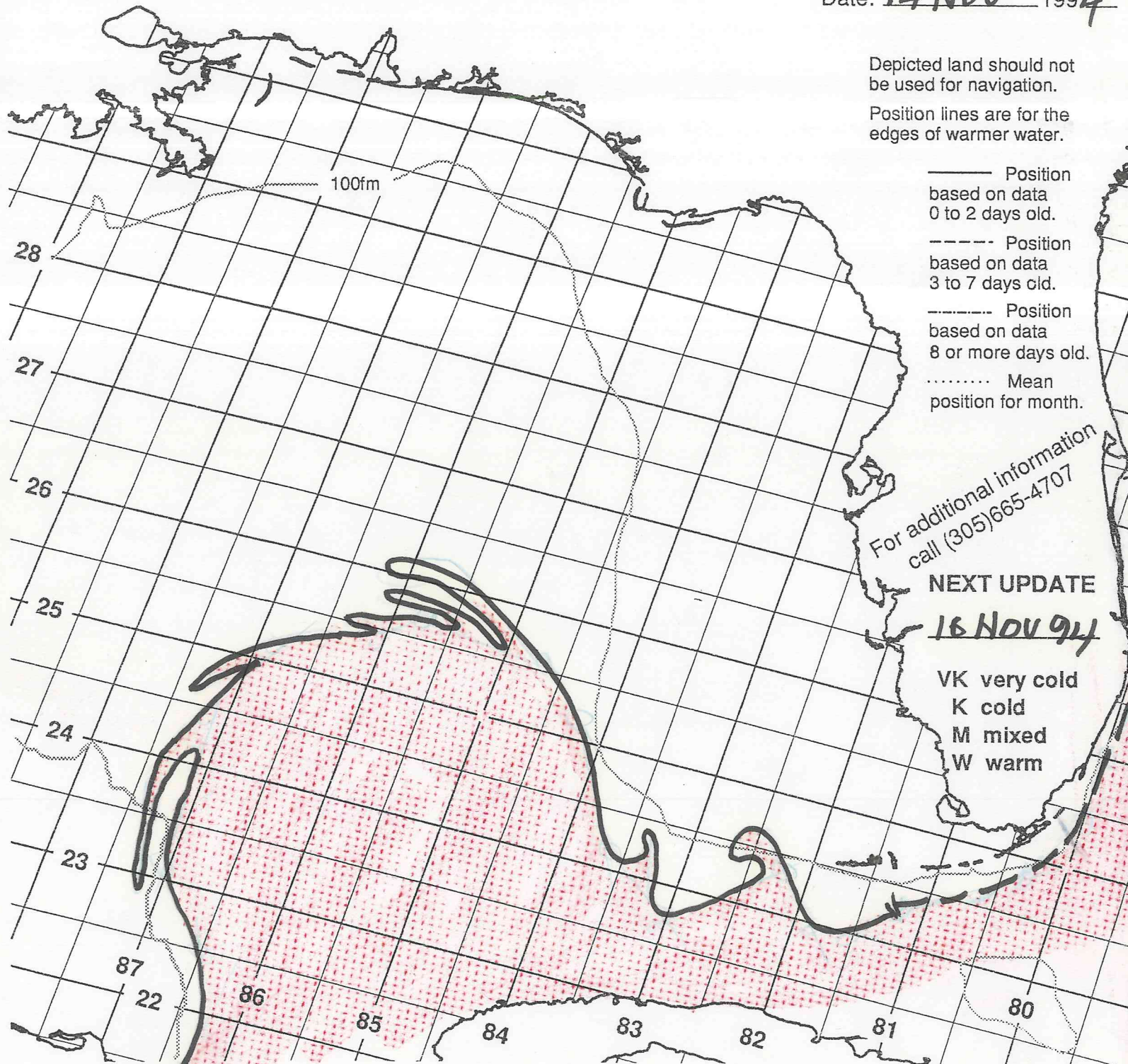
- Position based on data 0 to 2 days old.
- - - - Position based on data 3 to 7 days old.
- Position based on data 8 or more days old.
- Mean position for month.

For additional information call (305)665-4707

NEXT UPDATE


16 NOV 94

VK very cold
K cold
M mixed
W warm

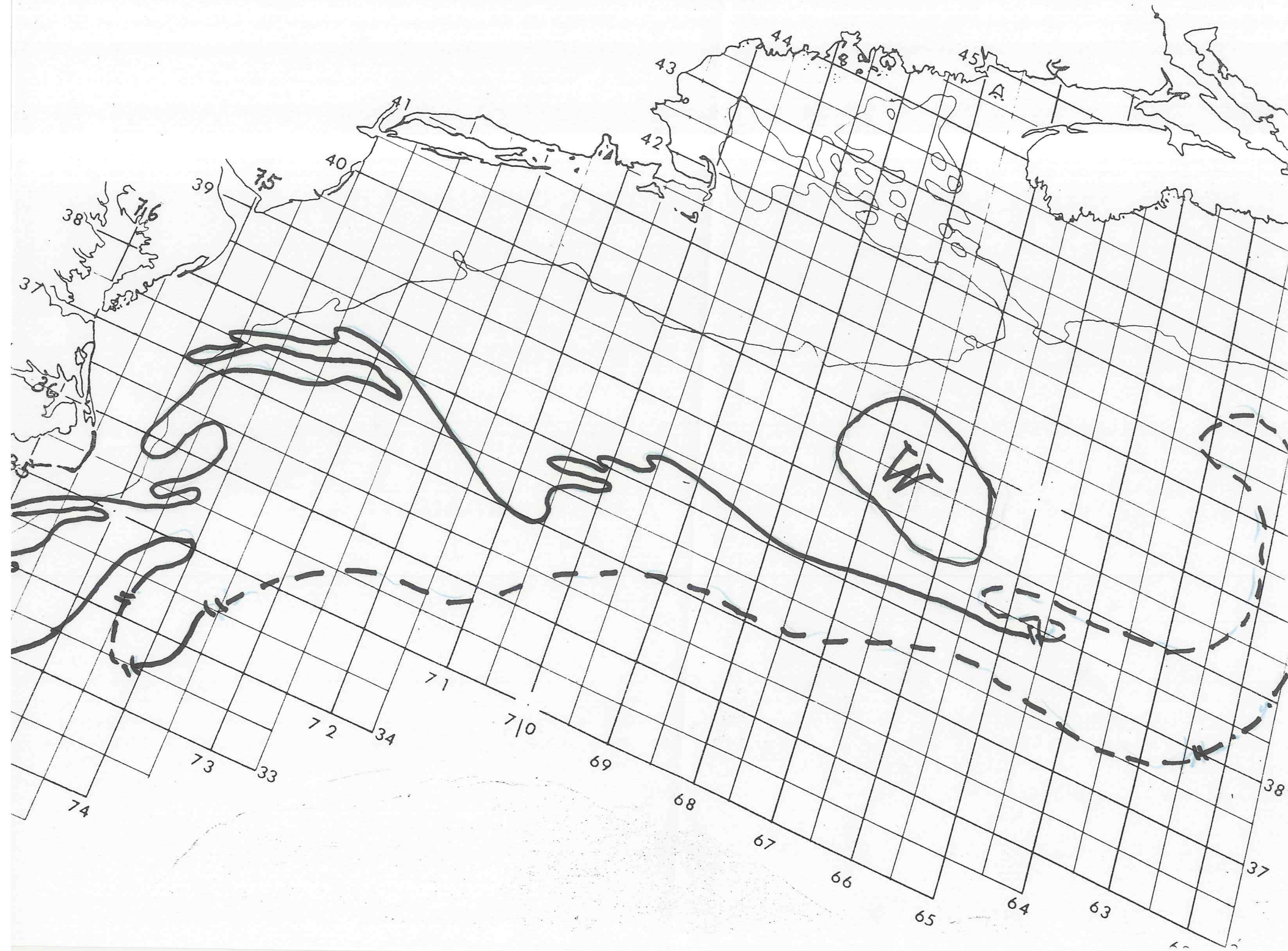


GULF STREAM WALL BULLETIN									
213/813	219/813	225/865	231/870	238/871	245/872	252/868	255/860	257/858	
255/846	252/842	242/837	238/830	244/822	240/818	240/815	243/812	248/813	
254/800	260/800/1								

LOOP CURRENT BULLETIN



MIAMI SFSS ANALYSIS OF THE GULF STREAM: 14 NOV 1994 PART B



**GULF STREAM SYSTEM
FLOW CHART NO. 2450**

NOAA Miami SFSS

**GULF STREAM SYSTEM
FLOW CHART NO. 2450**

Date: 16 Nov 1994

Depicted land should not be used for navigation.


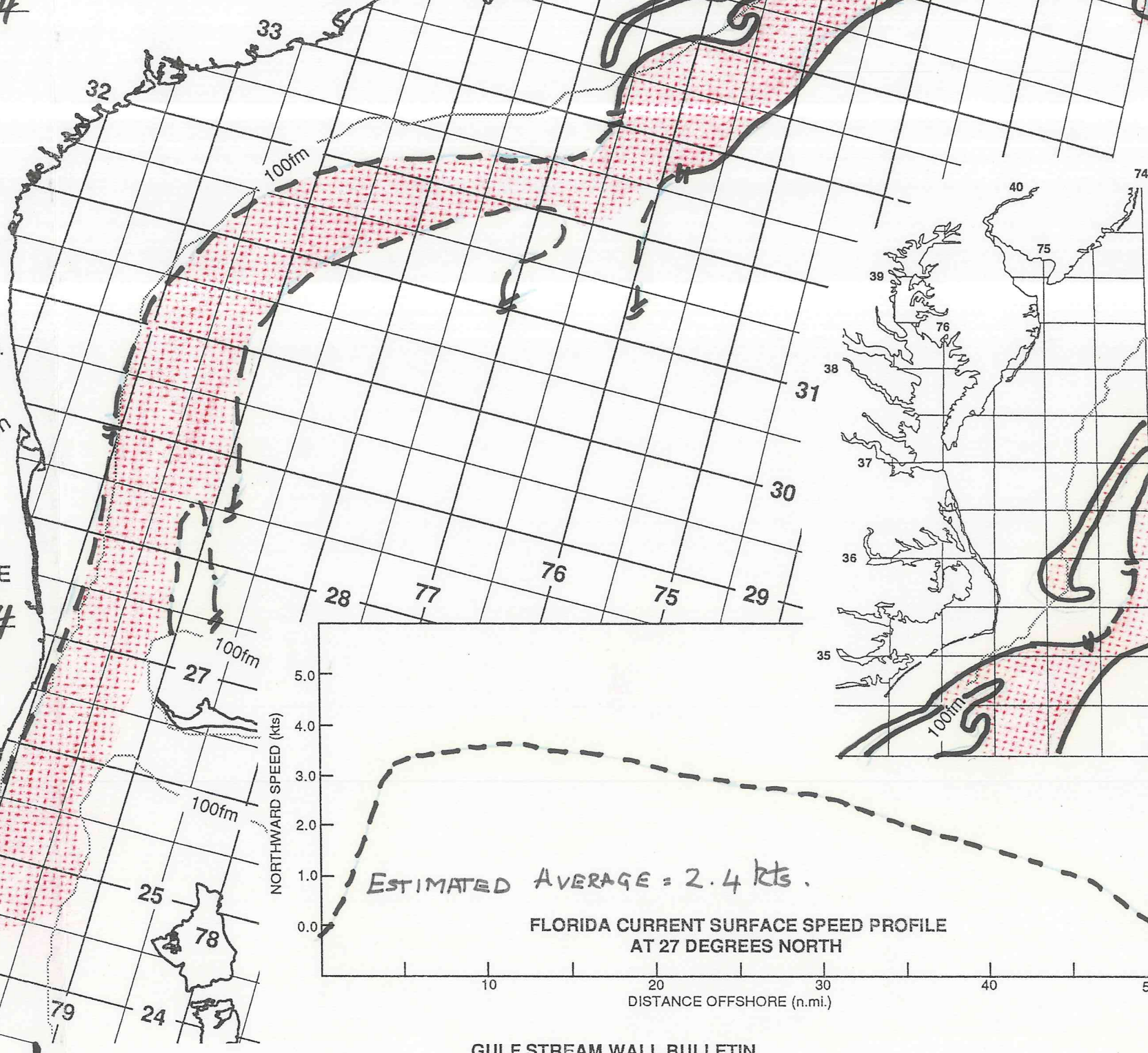
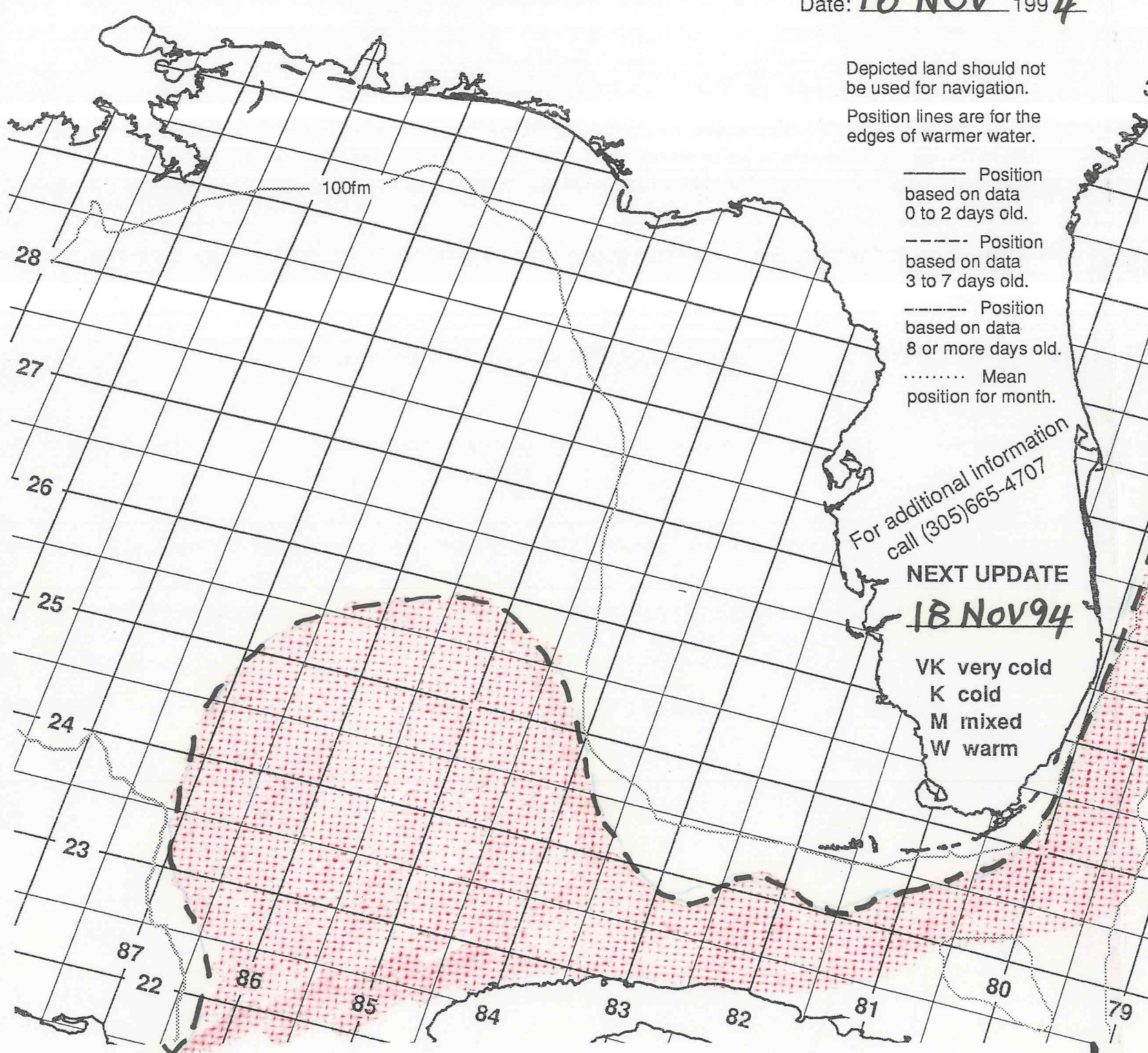
Position lines are for the edges of warmer water.

- Position based on data 0 to 2 days old.
- - - - Position based on data 3 to 7 days old.
- · · · Position based on data 8 or more days old.
- Mean position for month.

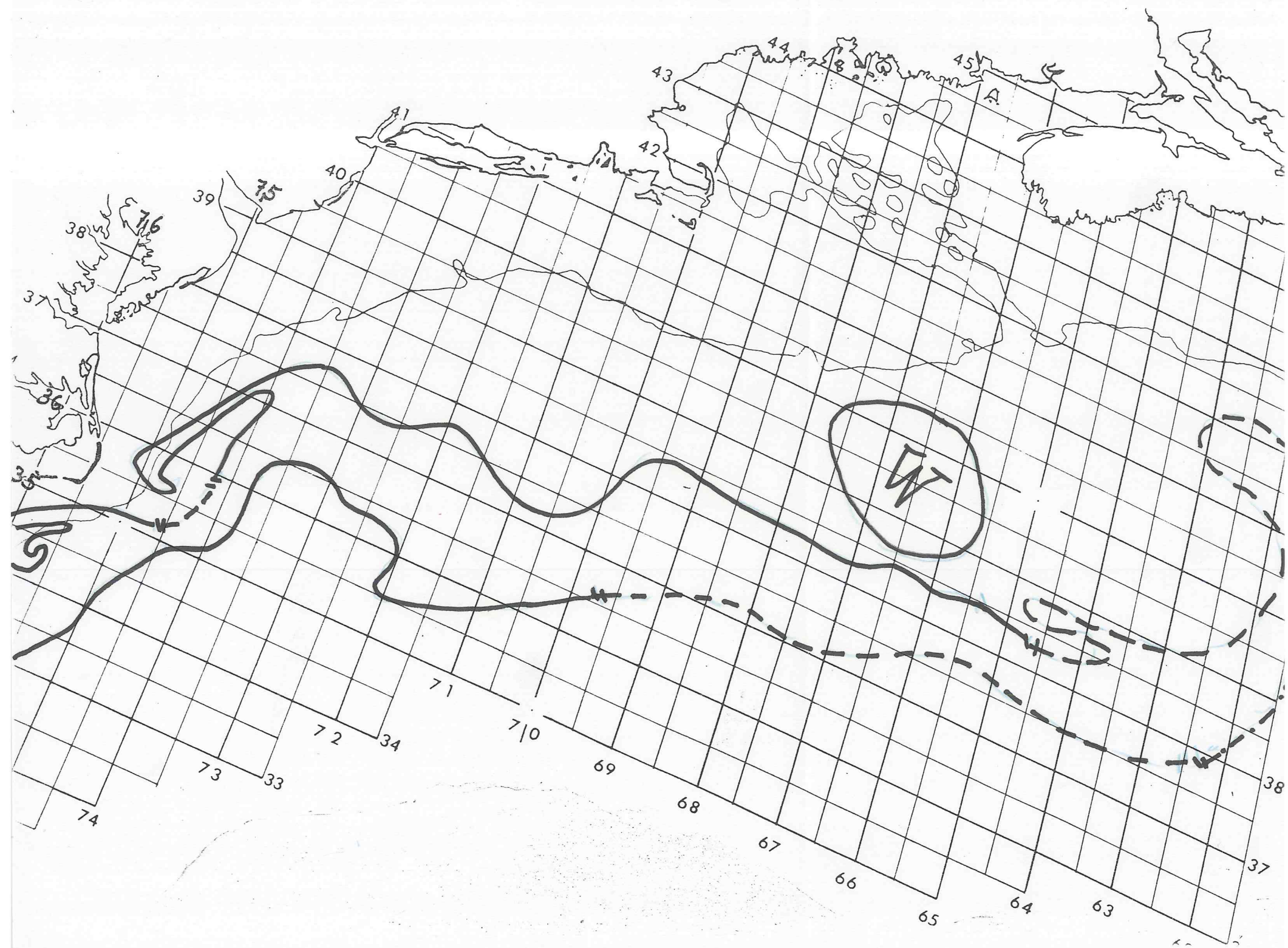
For additional information call (305) 665-4707

**NEXT UPDATE
18 Nov 94**

VK very cold
K cold
M mixed
W warm



MIAMI SFSS ANALYSIS OF THE GULF STREAM: 16 NOV 1994 PART B



**GULF STREAM SYSTEM
FLOW CHART NO. 2450**

NOAA Miami SFSS

**GULF STREAM SYSTEM
FLOW CHART NO. 2450**

Date: 18 NOV 1994

Depicted land should not be used for navigation.
Position lines are for the edges of warmer water.

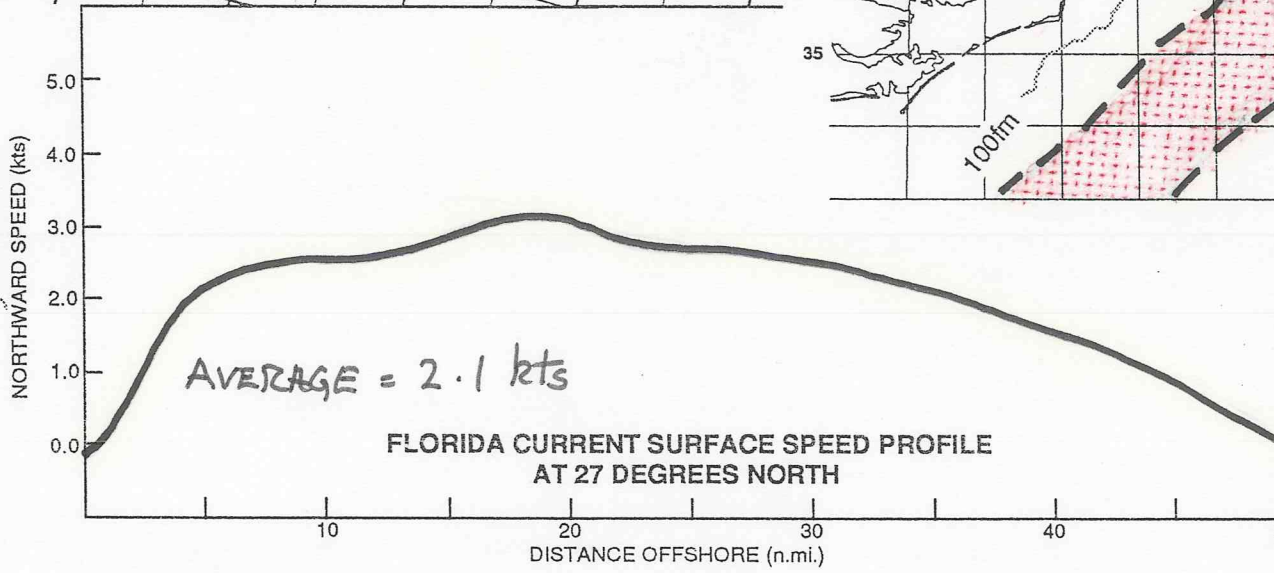
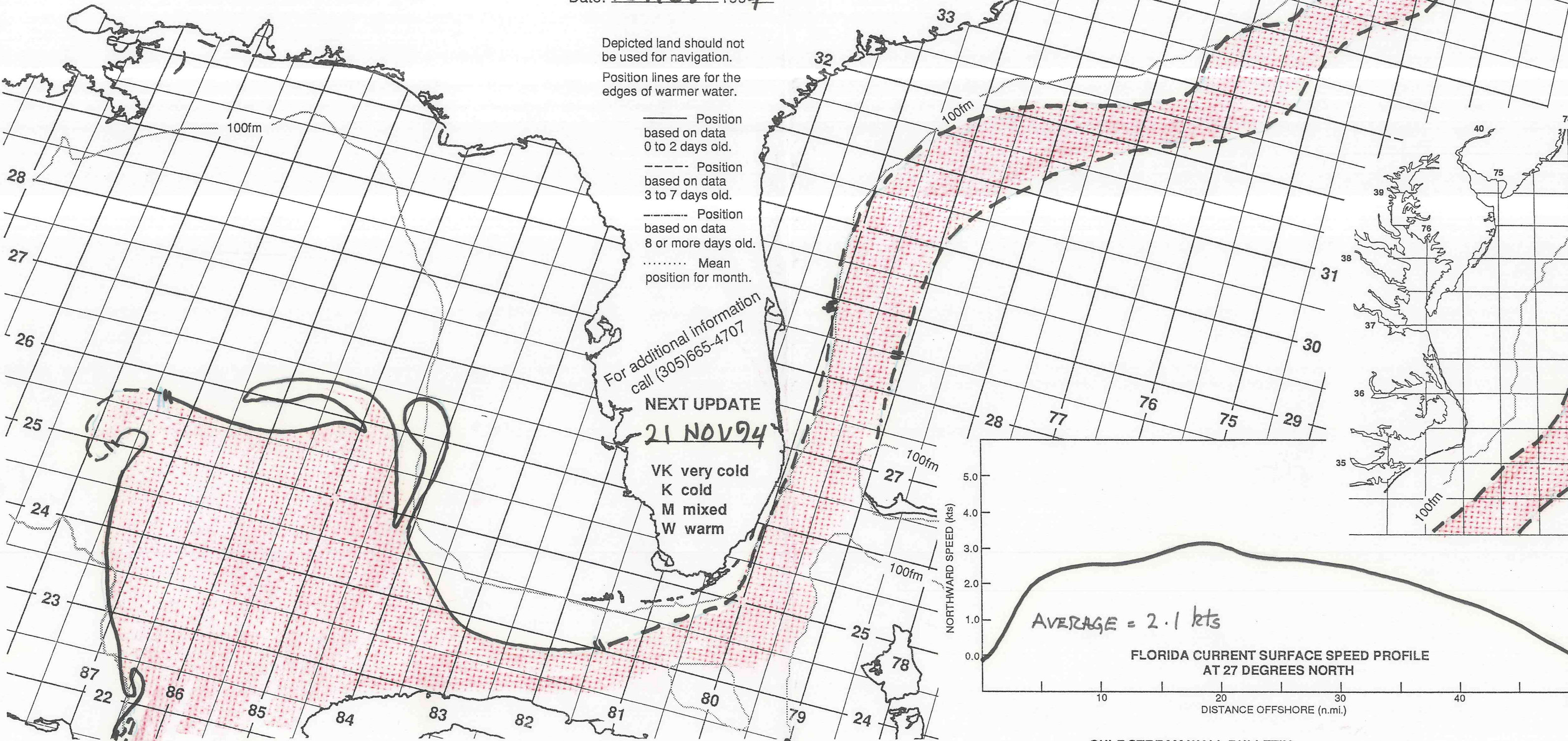
- Position based on data 0 to 2 days old.
- - - Position based on data 3 to 7 days old.
- - - - Position based on data 8 or more days old.
- Mean position for month.

For additional information
call (305)665-4707

NEXT UPDATE


21 NOV 94

VK very cold
K cold
M mixed
W warm



GULF STREAM WALL BULLETIN

LOOP CURRENT BULLETIN



**GULF STREAM SYSTEM
FLOW CHART NO. 2450**

NOAA Miami SFSS

**GULF STREAM SYSTEM
FLOW CHART NO. 2450**

Date: 21 Nov 1994

Depicted land should not be used for navigation.
Position lines are for the edges of warmer water.

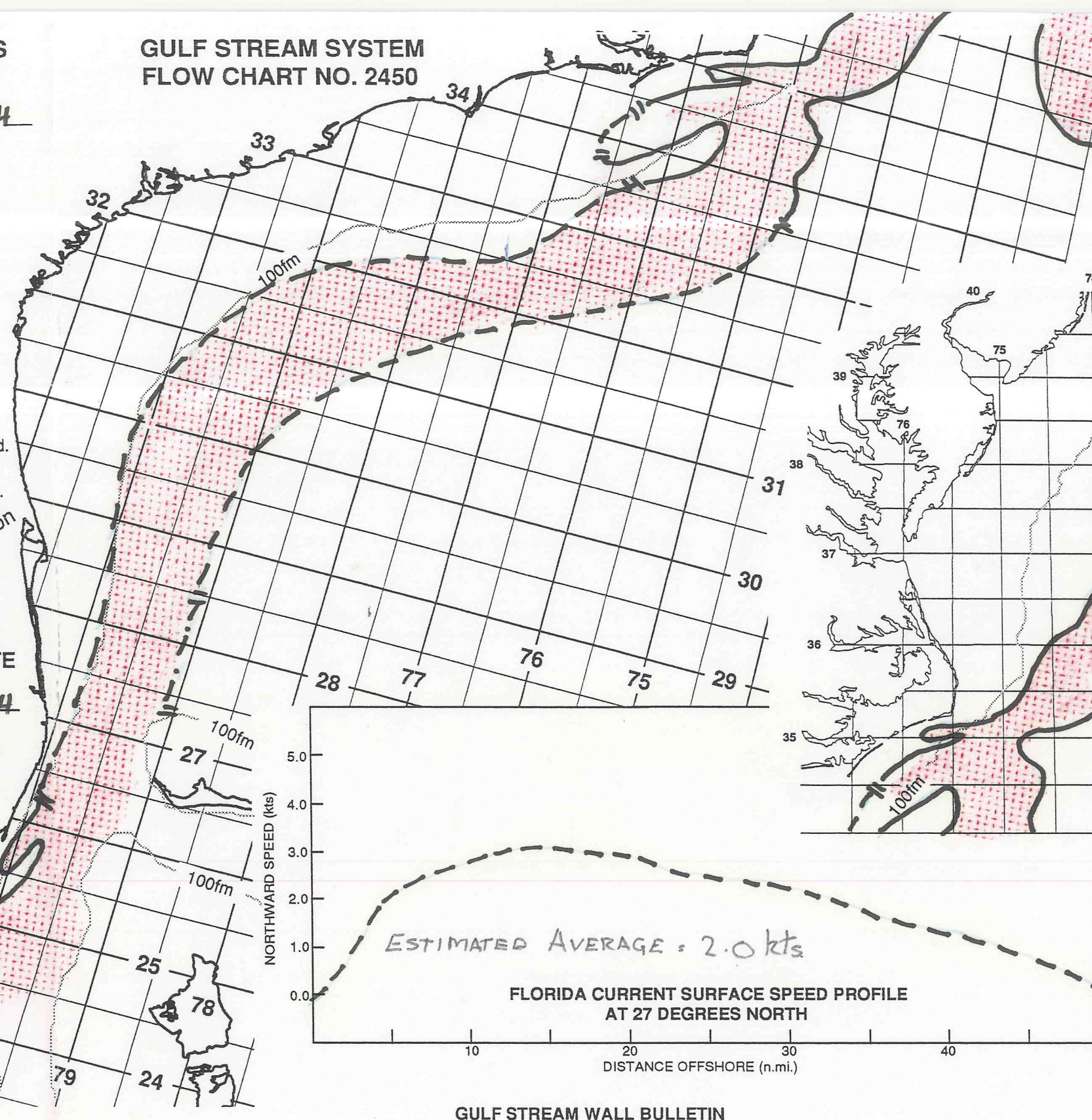
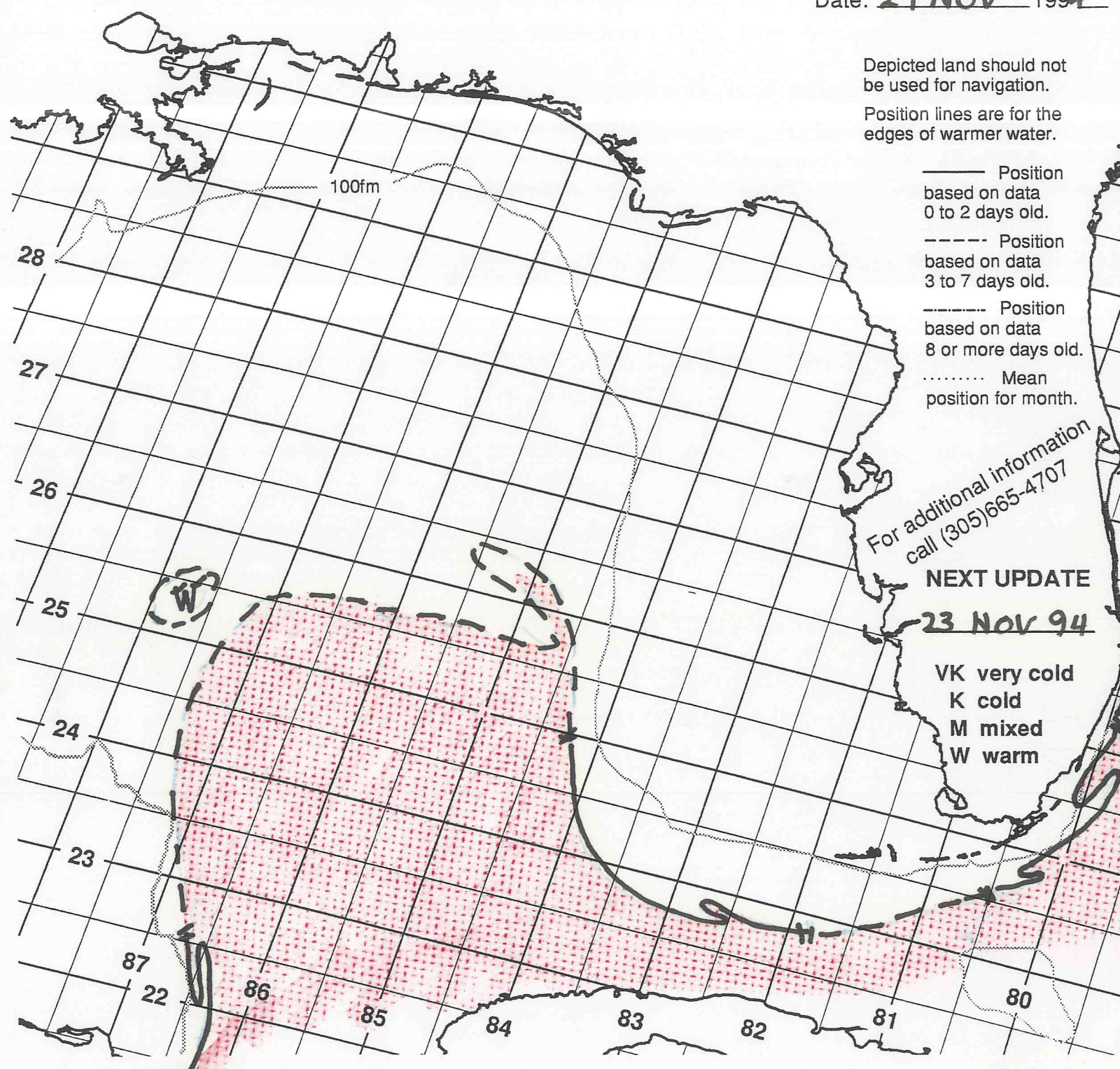
- Position based on data 0 to 2 days old.
- - - - Position based on data 3 to 7 days old.
- Position based on data 8 or more days old.
- Mean position for month.

For additional information
call (305)665-4707

NEXT UPDATE


23 Nov 94

VK very cold
K cold
M mixed
W warm

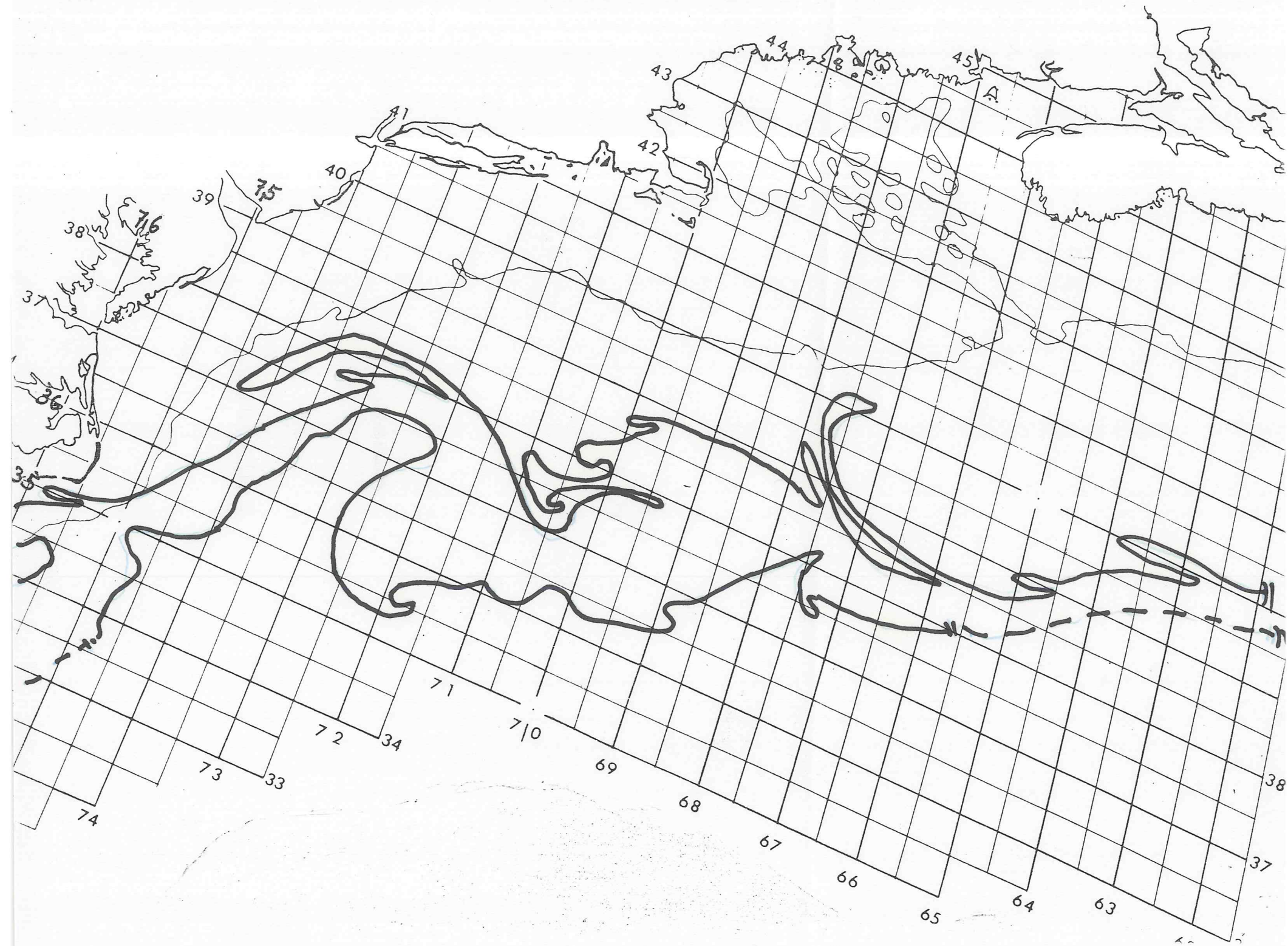


GULF STREAM WALL BULLETIN

LOOP CURRENT BULLETIN



MIAMI SFSS ANALYSIS OF THE GULF STREAM: 21 NOV 1994 PART B



**GULF STREAM SYSTEM
FLOW CHART NO. 2450**

NOAA Miami SFSS

**GULF STREAM SYSTEM
FLOW CHART NO. 2450**

Date: **23 Nov 1994**

Depicted land should not be used for navigation.
Position lines are for the edges of warmer water.

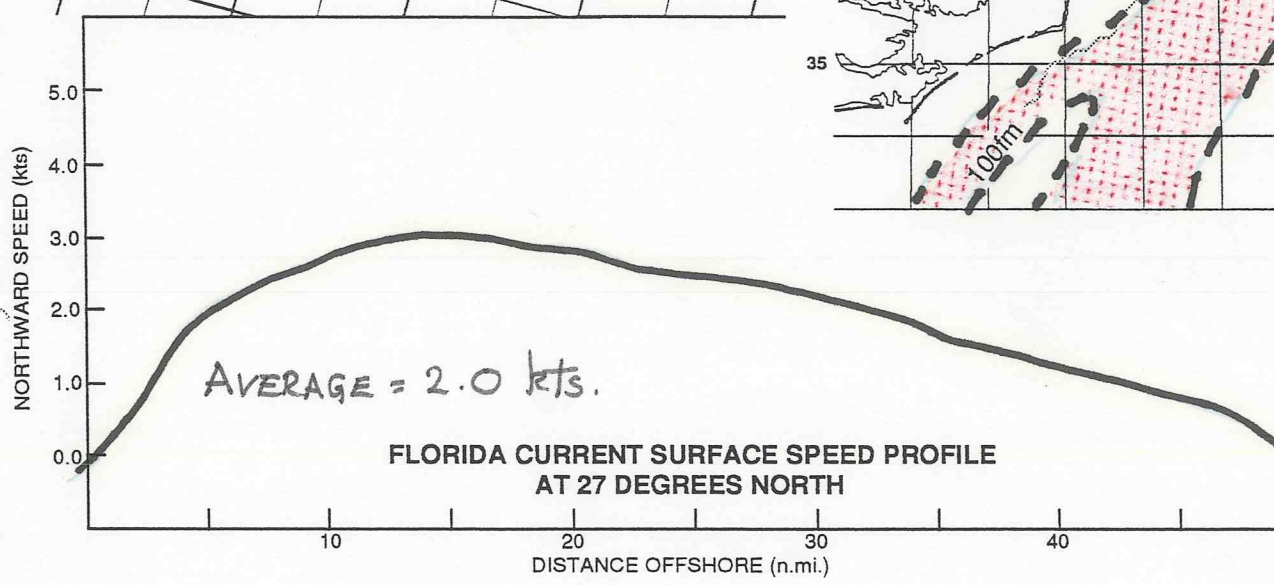
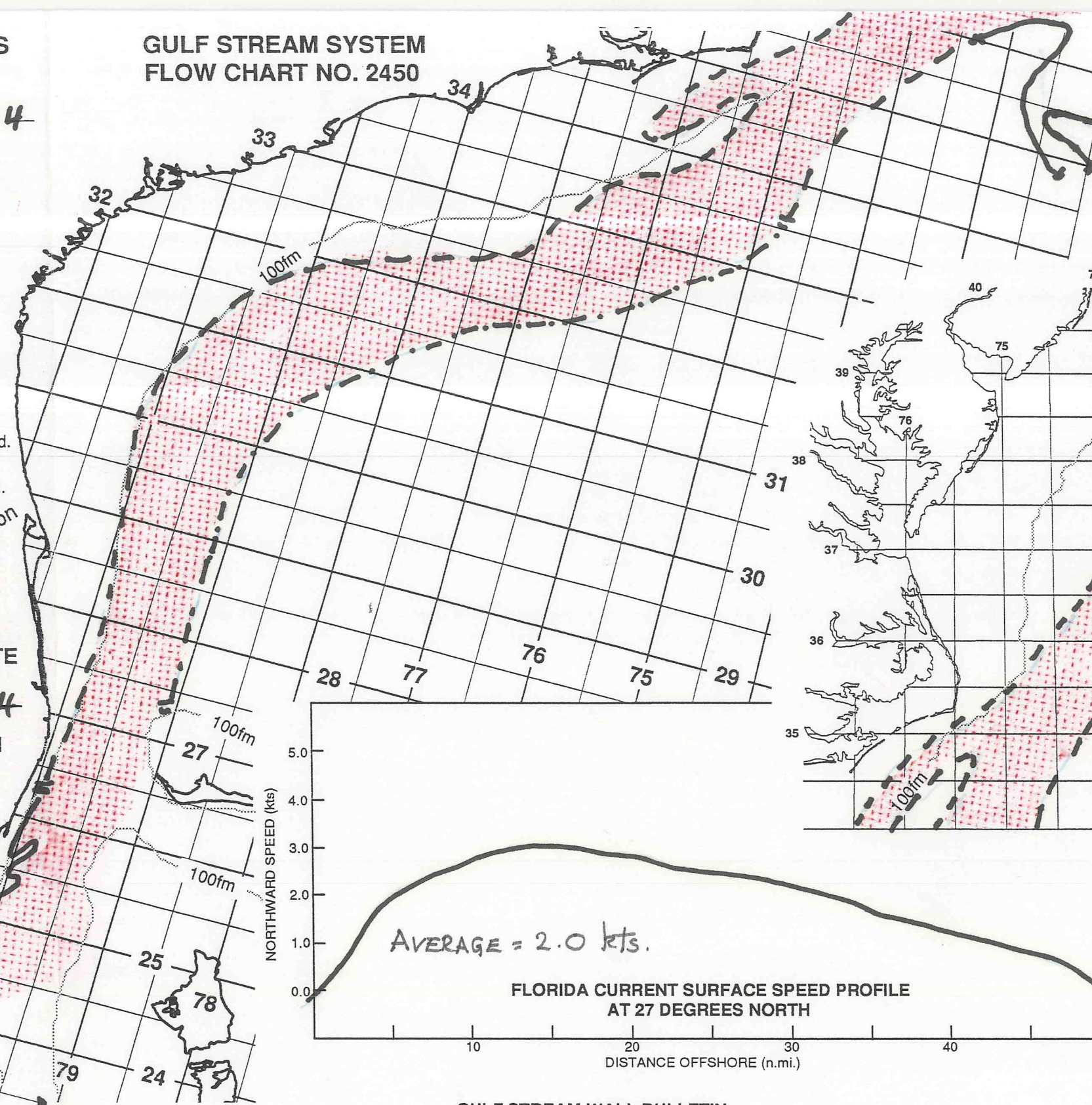
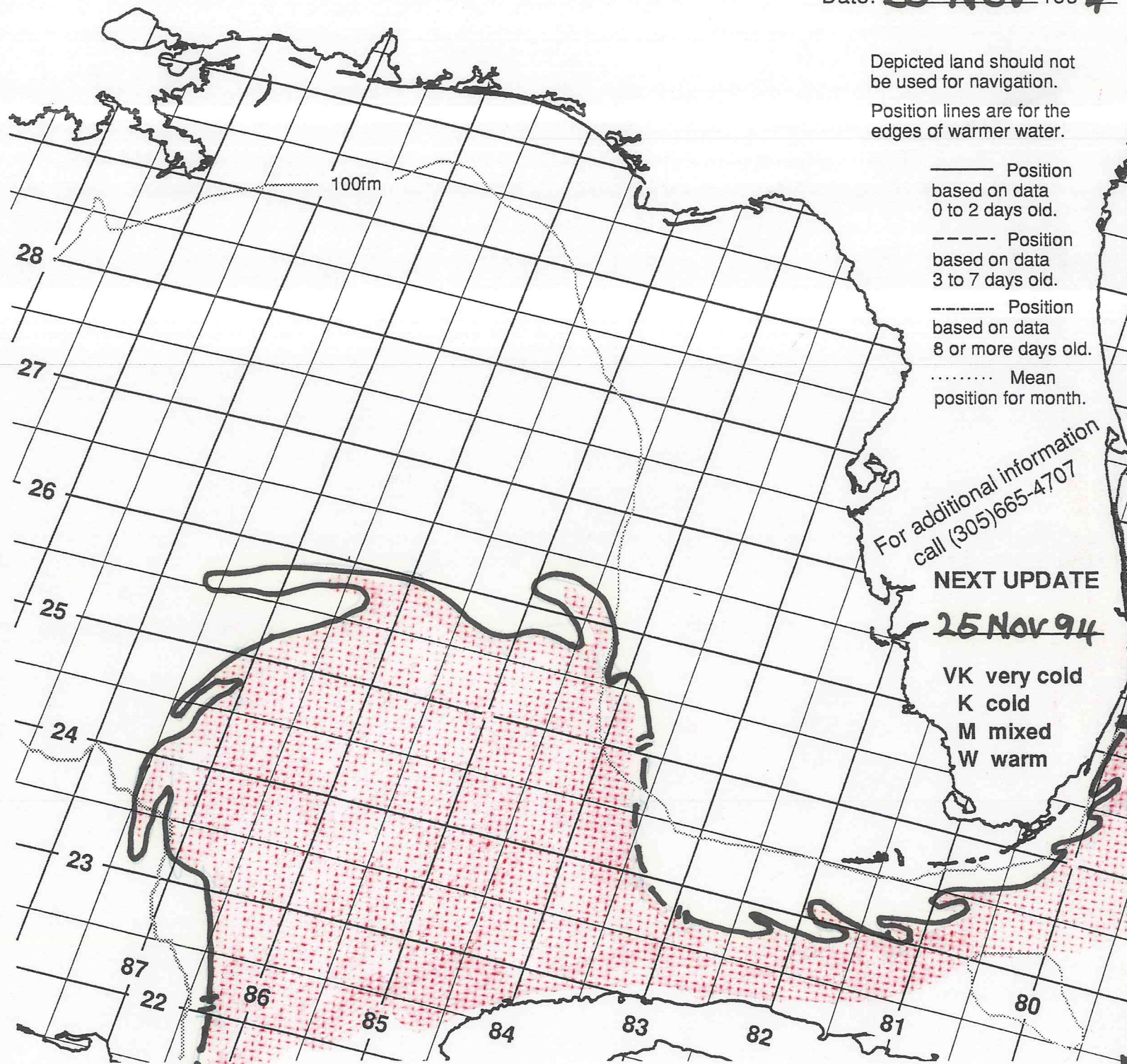
- Position based on data 0 to 2 days old.
- - - Position based on data 3 to 7 days old.
- · - Position based on data 8 or more days old.
- Mean position for month.

For additional information call (305)665-4707

NEXT UPDATE

25 Nov 94


VK very cold
K cold
M mixed
W warm



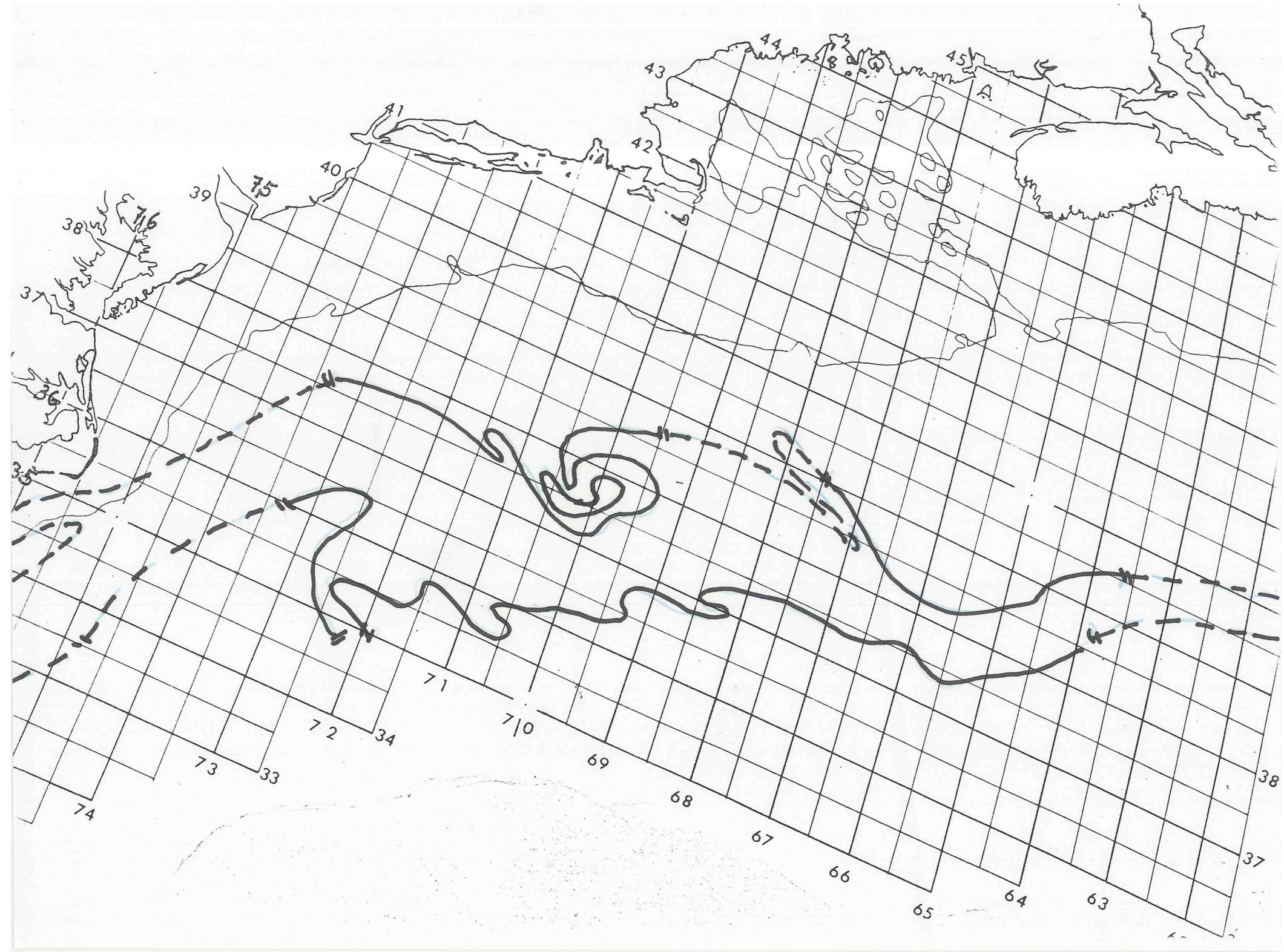
GULF STREAM WALL BULLETIN

LOOP CURRENT BULLETIN

215/862	221/863	231/867	232/870	240/873	245/872	248/870	251/870	257/866
260/860	257/852	258/849	256/842	251/836	246/836	239/834	237/829	238/817
240/811	246/806	248/802	253/799	257/798	260/799			



MIAMI SFSS ANALYSIS OF THE GULF STREAM: **23 NOV** 19**94** PART B



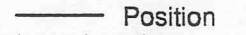
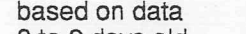
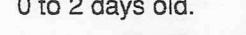
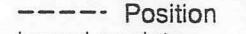
**GULF STREAM SYSTEM
FLOW CHART NO. 2450**

NOAA Miami SFSS

**GULF STREAM SYSTEM
FLOW CHART NO. 2450**

Date: **25 Nov 1994**

Depicted land should not
be used for navigation.
Position lines are for the
edges of warmer water.

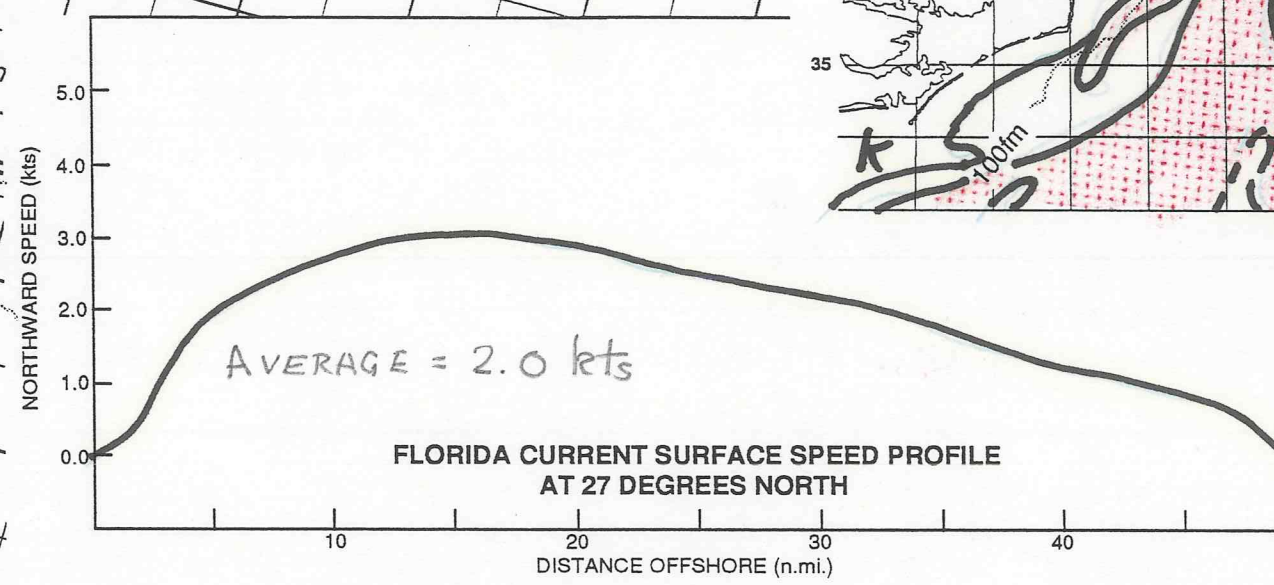
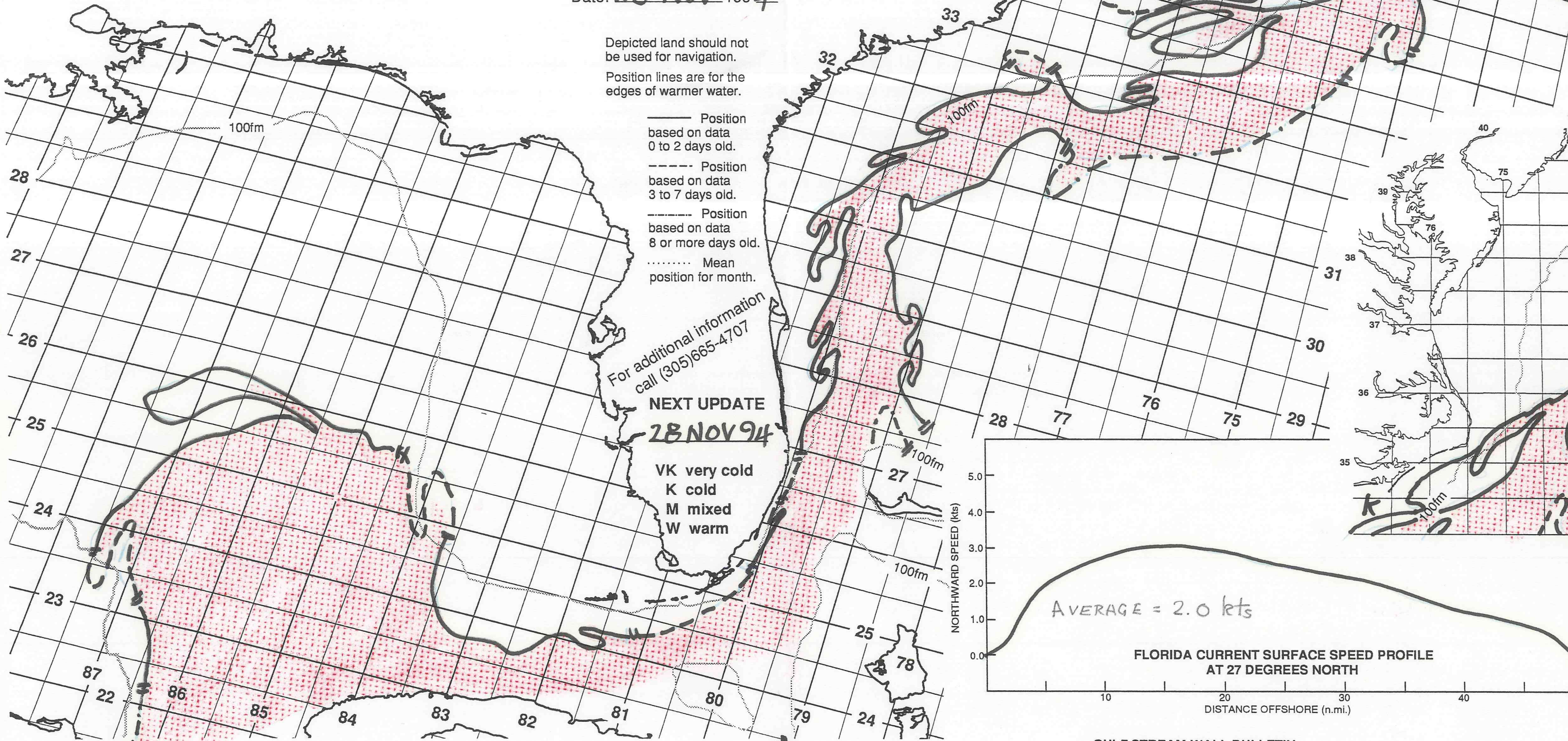
-  Position based on data 0 to 2 days old.
-  Position based on data 3 to 7 days old.
-  Position based on data 8 or more days old.
-  Mean position for month.

For additional information
call (305)665-4707

NEXT UPDATE


28 NOV 94

- VK very cold
- K cold
- M mixed
- W warm

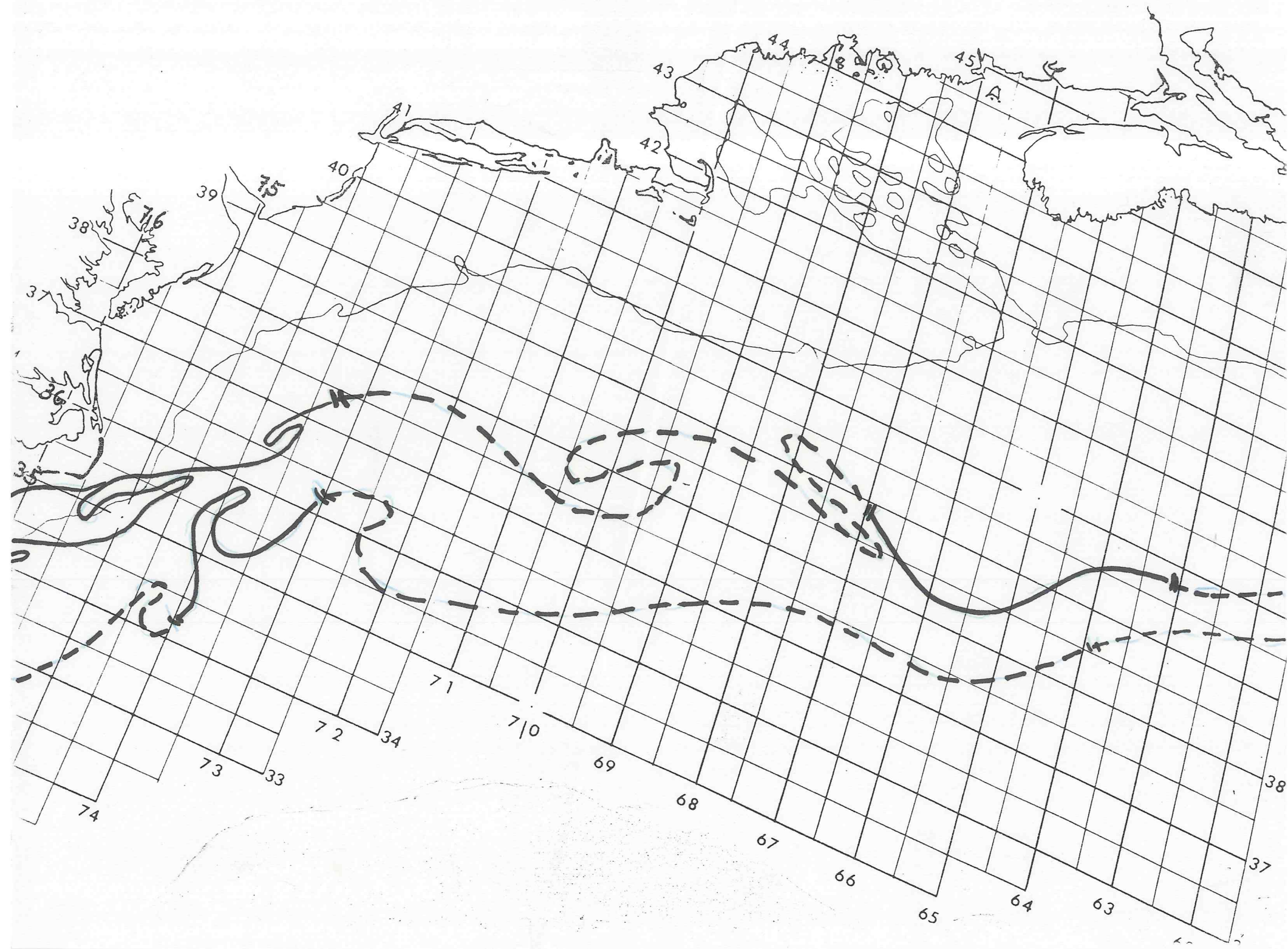


GULF STREAM WALL BULLETIN

LOOP CURRENT BULLETIN



MIAMI SFSS ANALYSIS OF THE GULF STREAM: 25 NOV 1994 PART B



GULF STREAM SYSTEM FLOW CHART NO. 2450

NOAA Miami SFSS

GULF STREAM SYSTEM FLOW CHART NO. 2450

Date: 28 Nov 1994

Depicted land should not be used for navigation.
Position lines are for the edges of warmer water.

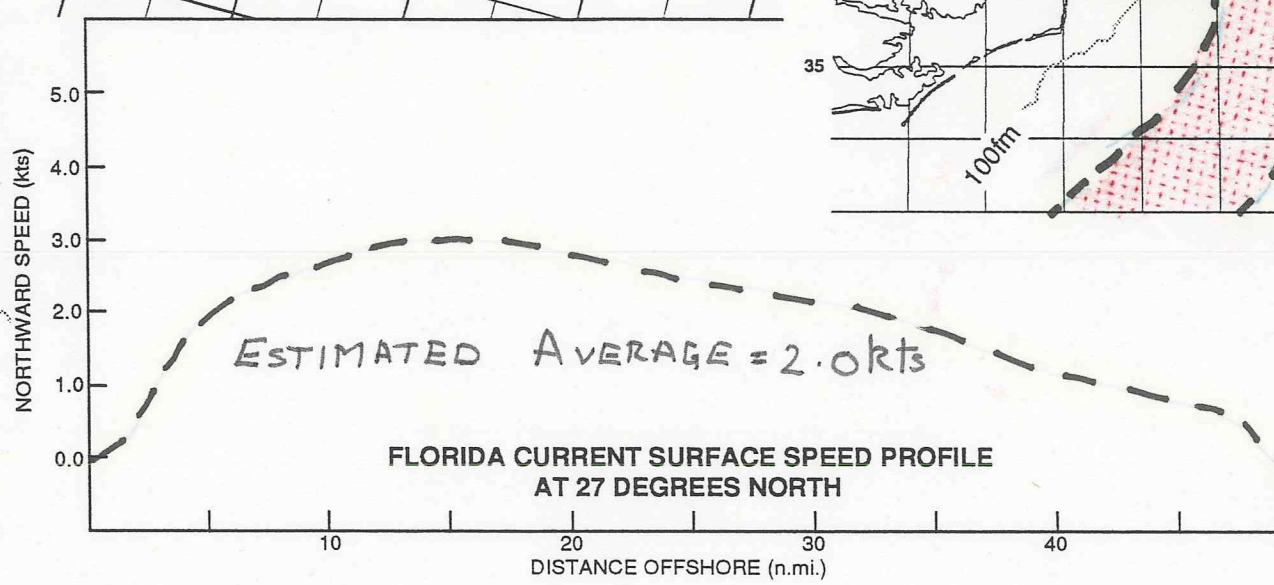
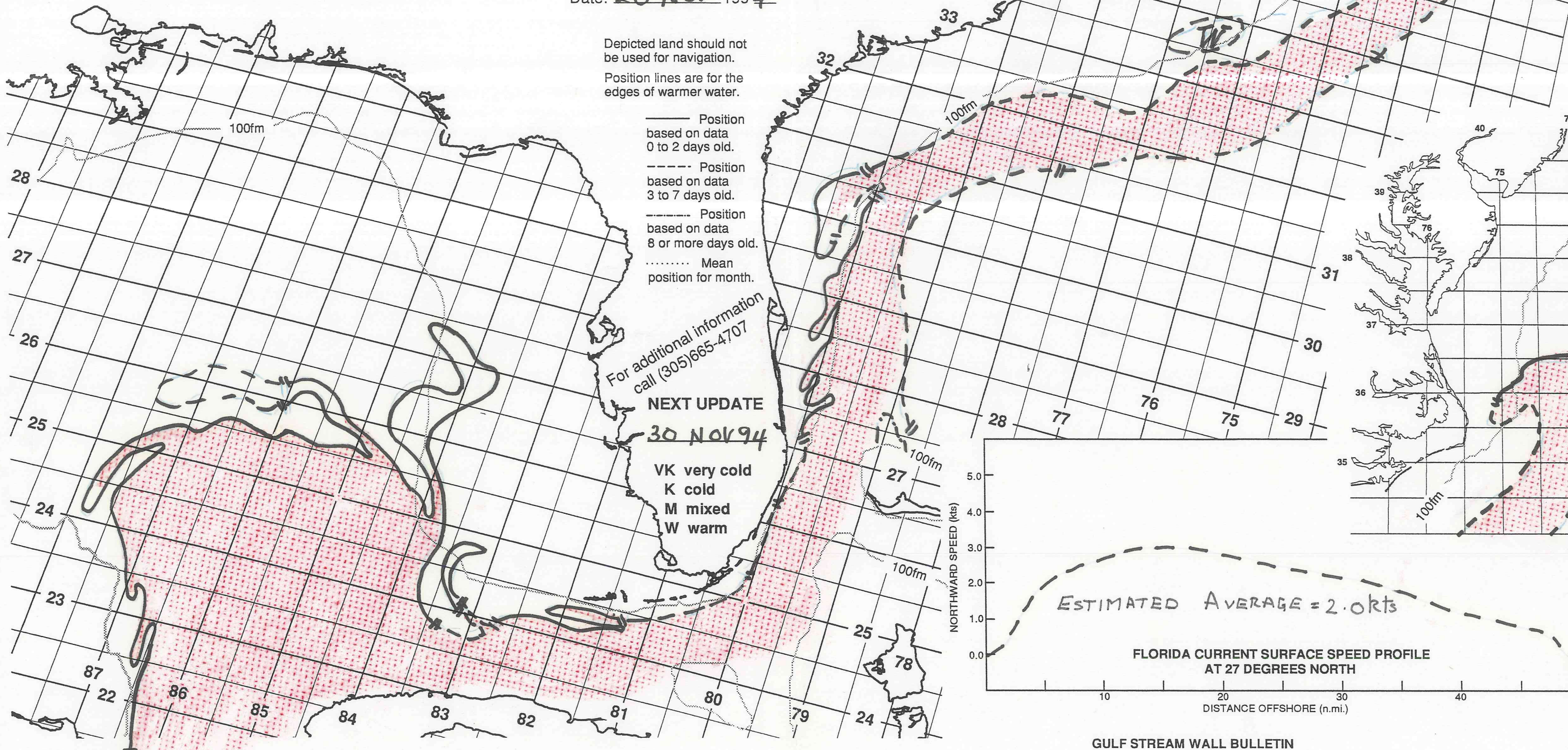
- Position based on data 0 to 2 days old.
- - - Position based on data 3 to 7 days old.
- · - Position based on data 8 or more days old.
- Mean position for month.

For additional information
call (305)665-4707

NEXT UPDATE

30 Nov 94

VK very cold
K cold
M mixed
W warm

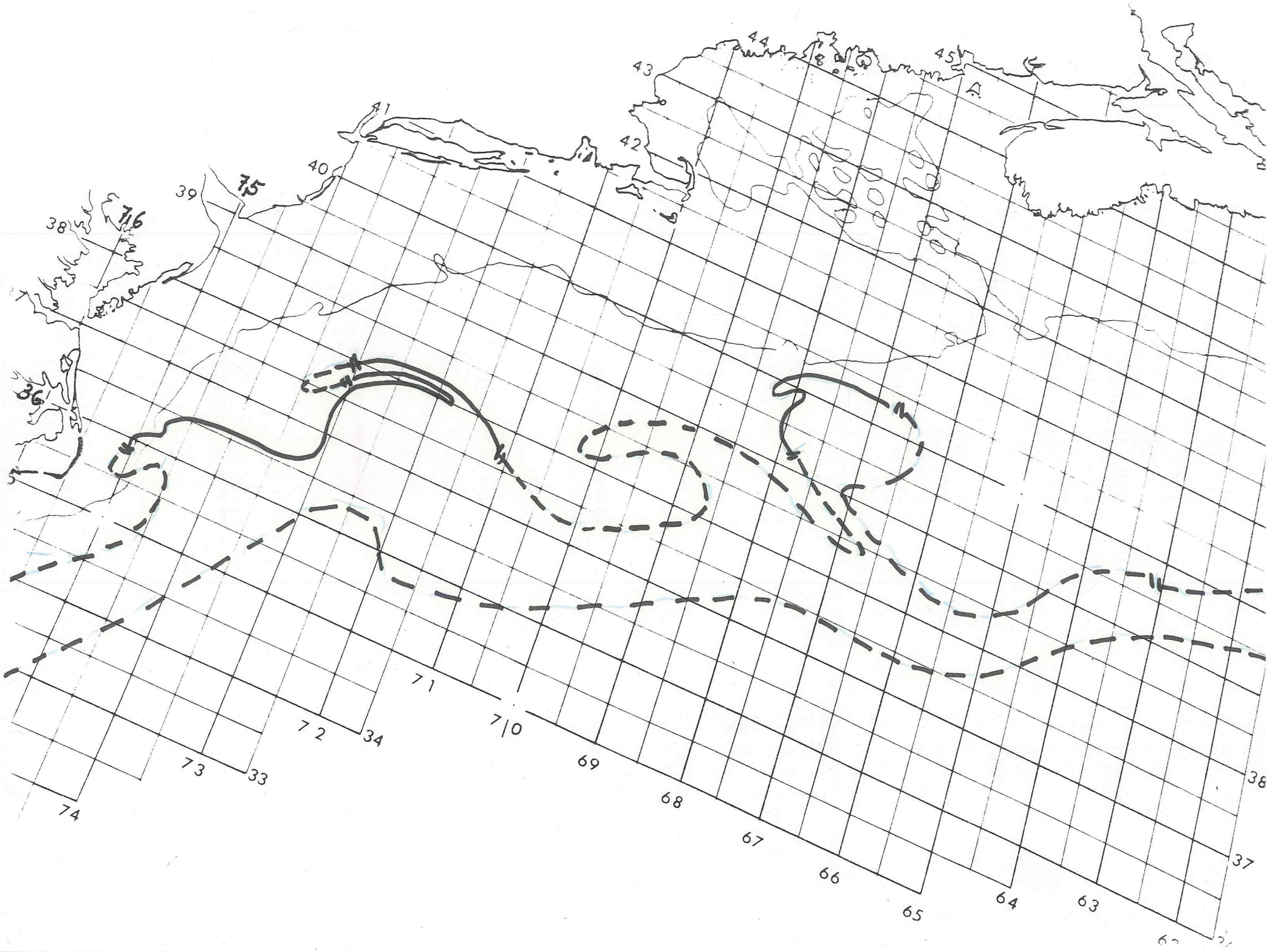


GULF STREAM WALL BULLETIN

LOOP CURRENT BULLETIN



MAP OF ANALYSIS OF THE GULF STREAM, 28 NOV 1994 PART D



**GULF STREAM SYSTEM
FLOW CHART NO. 2450**

NOAA Miami SFSS

**GULF STREAM SYSTEM
FLOW CHART NO. 2450**

Date: 30 NOV 1994

Depicted land should not be used for navigation.
Position lines are for the edges of warmer water.

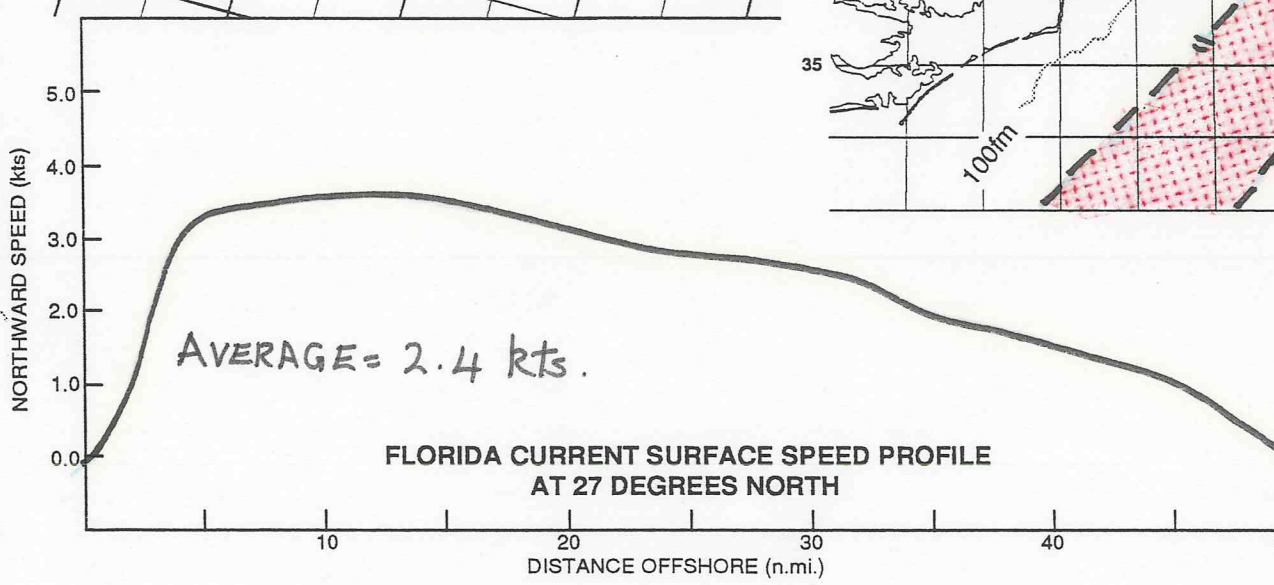
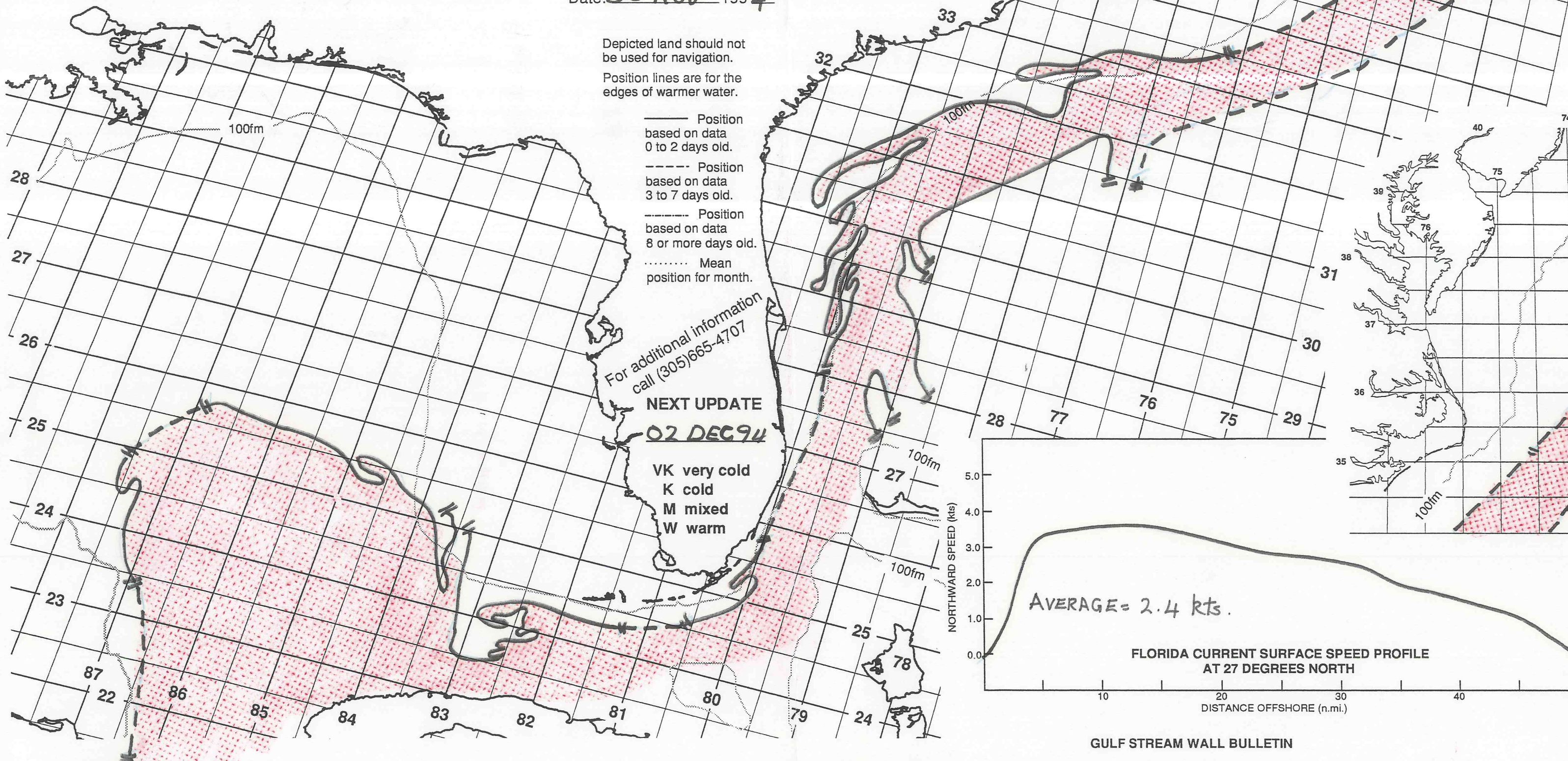
- Position based on data 0 to 2 days old.
- - - - Position based on data 3 to 7 days old.
- Position based on data 8 or more days old.
- Mean position for month.

For additional information
call (305)665-4707

NEXT UPDATE


02 DEC 94

VK very cold
K cold
M mixed
W warm



GULF STREAM WALL BULLETIN

LOOP CURRENT BULLETIN



MIAMI OFFICE ANALYSIS OF THE GULF STREAM, ~~30~~ **NOV** 1994

PART D

