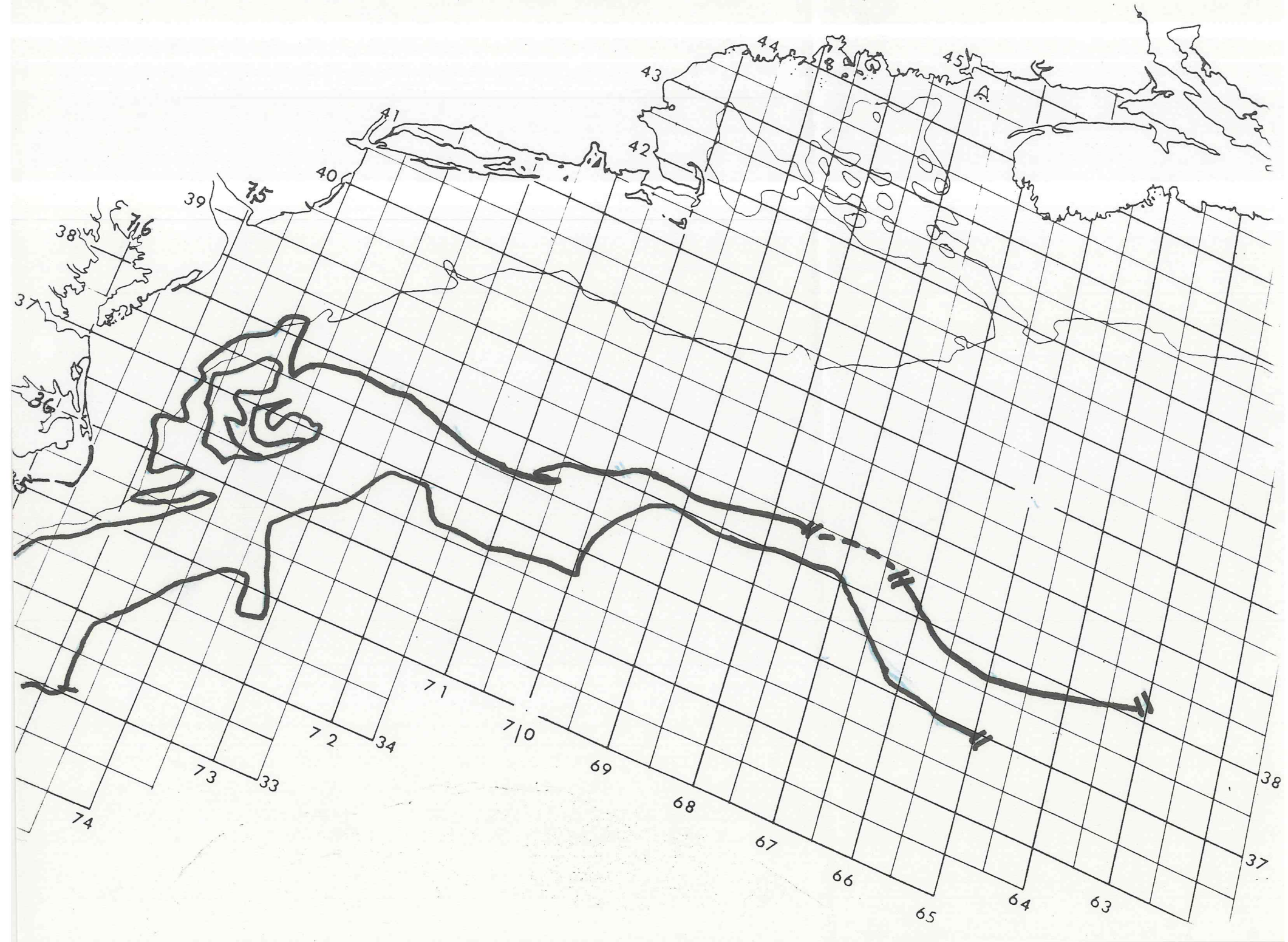






MIAMI SFSS ANALYSIS OF THE GULF STREAM: 03 JAN 1994 PART B

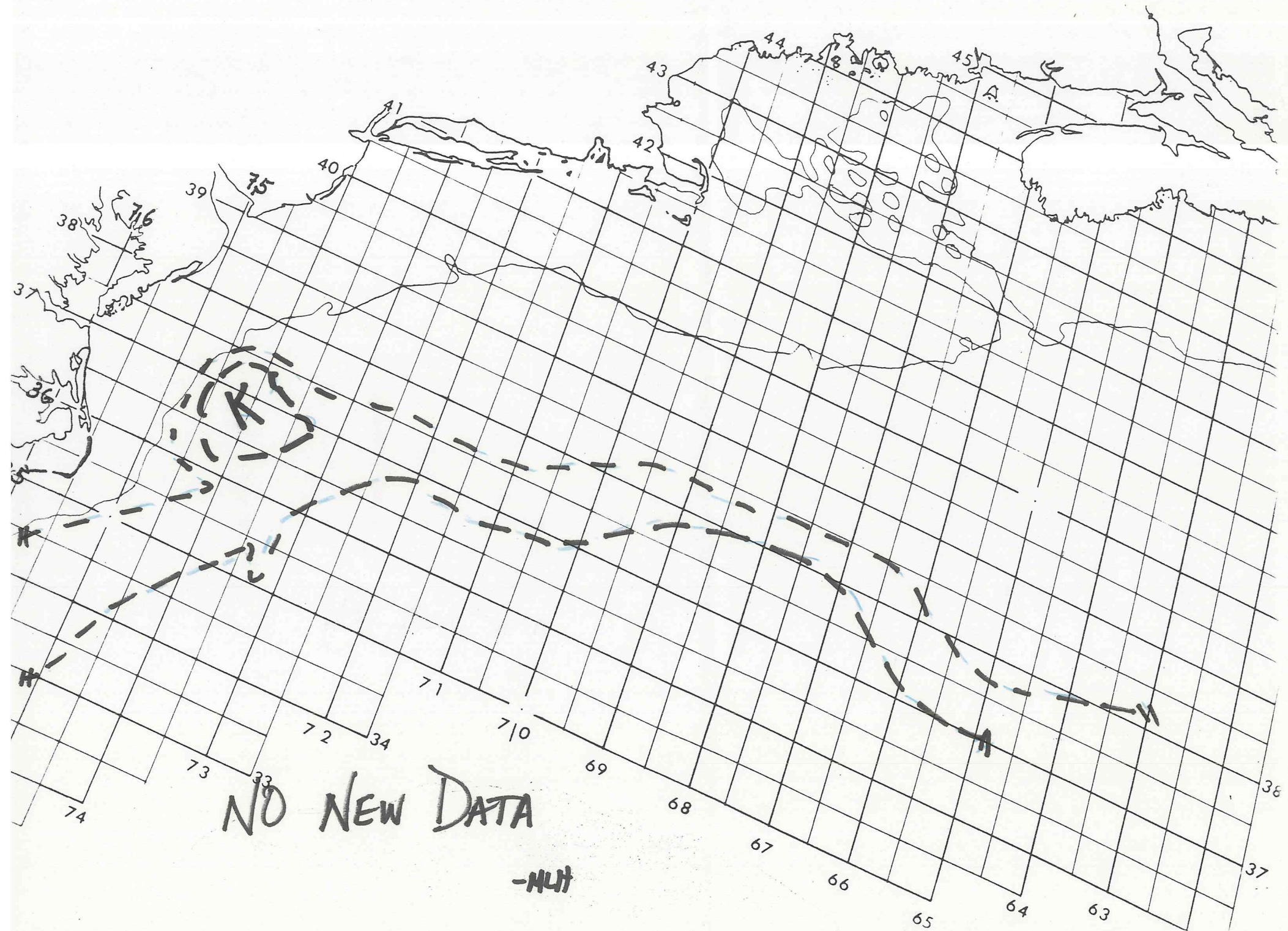








MIAMI SFSS ANALYSIS OF THE GULF STREAM: 05 JAN 194 PART B

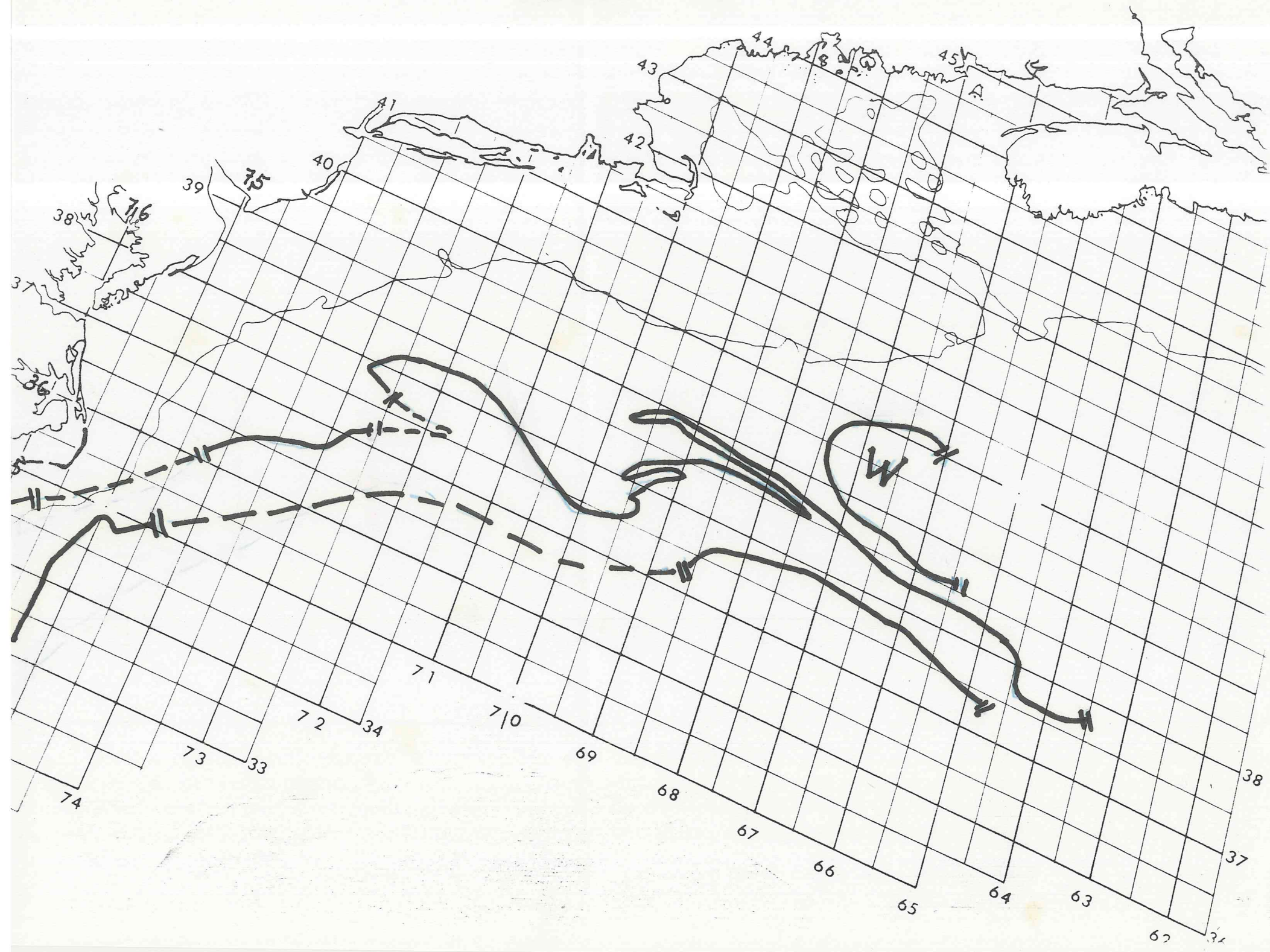








07 JAN 1994





**GULF STREAM SYSTEM  
FLOW CHART NO. 2450**

NOAA Miami SFSS

**GULF STREAM SYSTEM  
FLOW CHART NO. 2450**

Date: **10 JAN 1994**

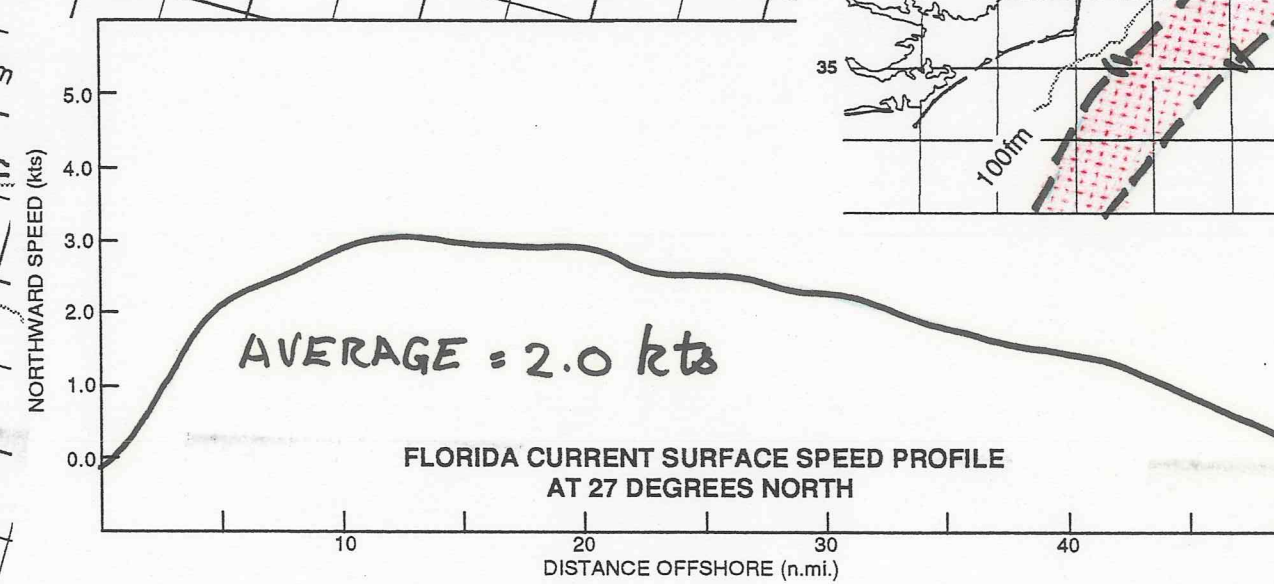
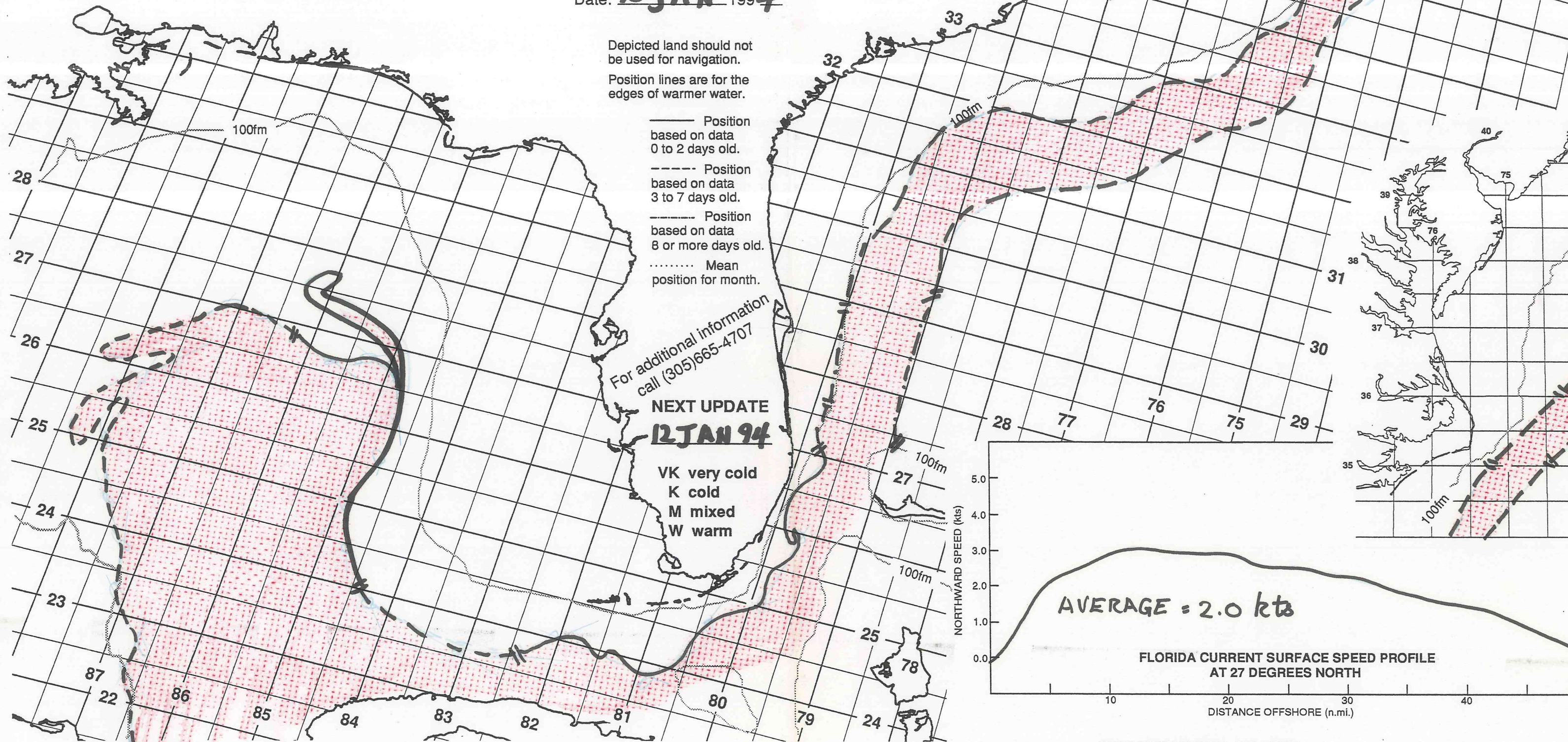
Depicted land should not be used for navigation.  
Position lines are for the edges of warmer water.

- Position based on data 0 to 2 days old.
- - - - Position based on data 3 to 7 days old.
- ..... Position based on data 8 or more days old.
- ..... Mean position for month.

For additional information call (305)665-4707

**NEXT UPDATE  
12 JAN 94**

VK very cold  
K cold  
M mixed  
W warm



**GULF STREAM WALL BULLETIN**


**LOOP CURRENT BULLETIN**

215/863	224/867	228/867	232/871	238/872	243/876	250/879	259/878	262/877
270/872	270/867	267/857	268/853	266/849	262/848	256/847	250/849	244/844
239/843	236/831	237/825	240/820	239/809	247/806	247/804	250/799	260/797

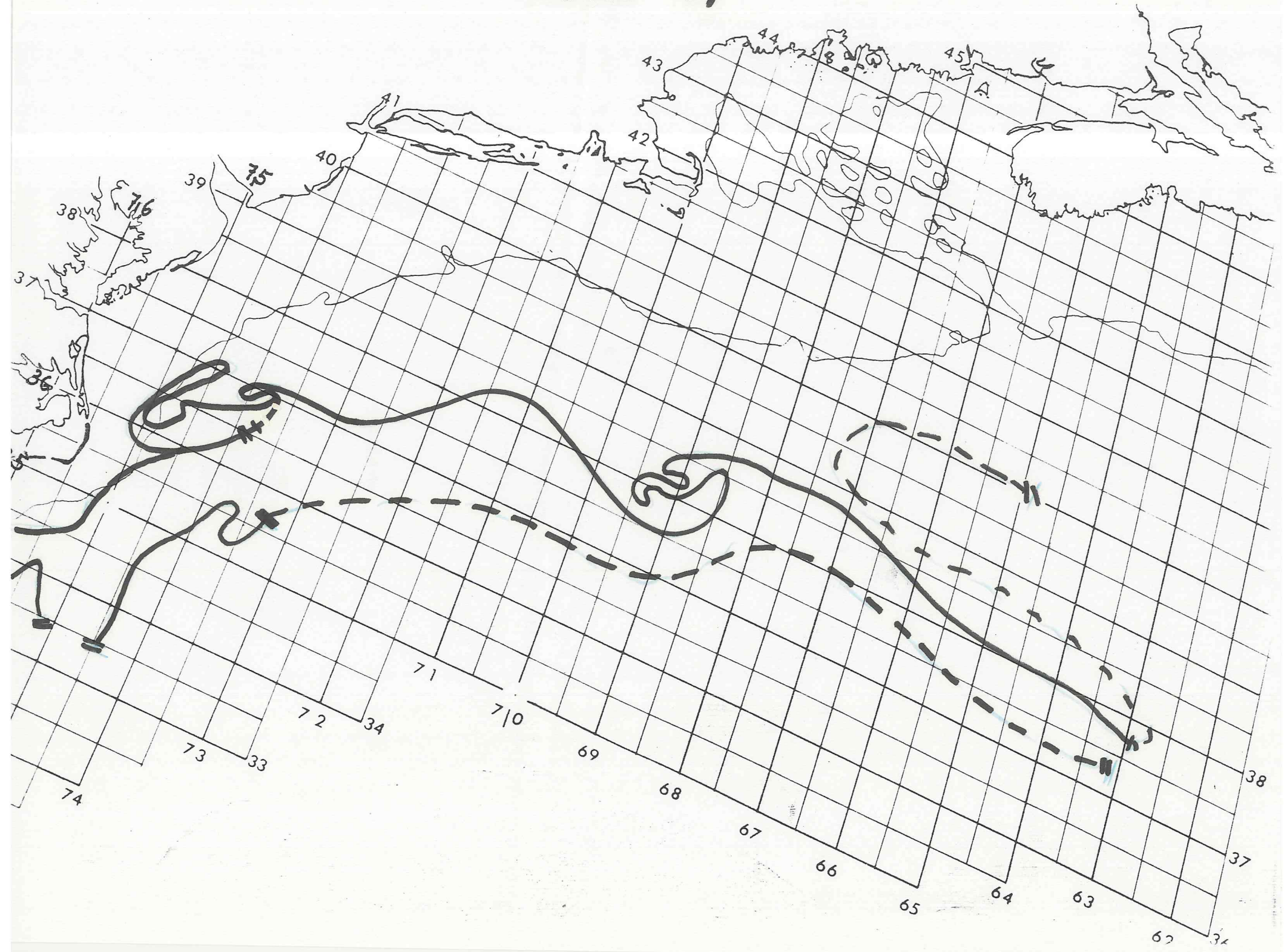








12 JAN 94





**GULF STREAM SYSTEM  
FLOW CHART NO. 2450**

**NOAA Miami SFSS**

**GULF STREAM SYSTEM  
FLOW CHART NO. 2450**

Date: **14 JAN 1994**

Depicted land should not be used for navigation.  
Position lines are for the edges of warmer water.

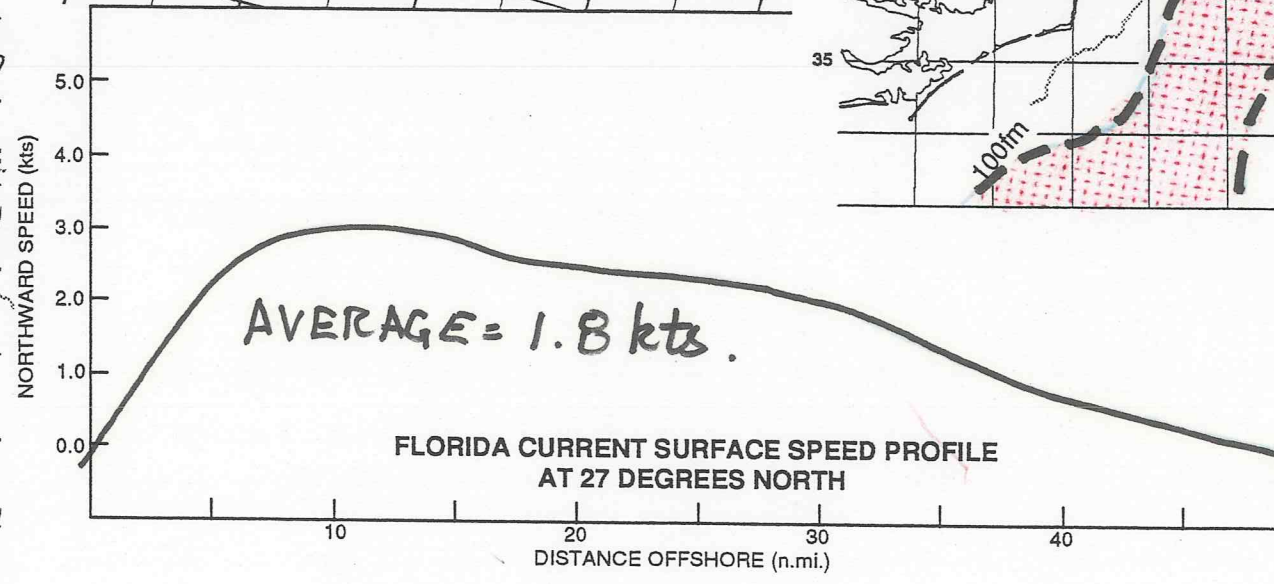
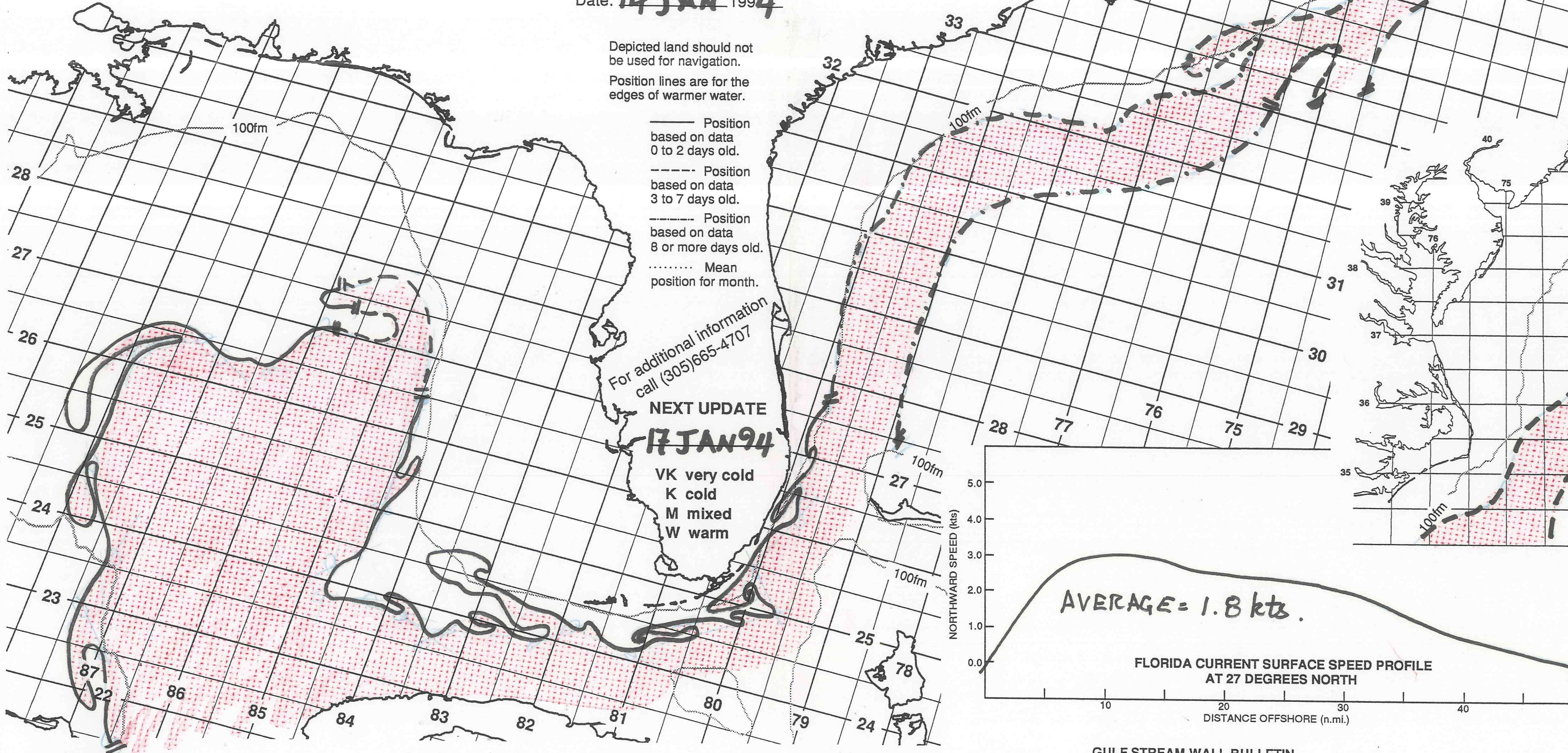
- Position based on data 0 to 2 days old.
- - - - Position based on data 3 to 7 days old.
- ..... Position based on data 8 or more days old.
- ..... Mean position for month.

For additional information call (305)665-4707

**NEXT UPDATE**

**17 JAN 94**


VK very cold  
K cold  
M mixed  
W warm



**GULF STREAM WALL BULLETIN**


**LOOP CURRENT BULLETIN**

215/864	225/869	230/874	236/873	247/879	255/879	261/879	265/872	264/870
264/864	270/860	270/846	265/845	255/844	250/845	244/845	240/847	238/844
239/840	237/834	239/832	240/821	242/818	241/811	245/804	250/797	254/811
260/798								

















**GULF STREAM SYSTEM  
FLOW CHART NO. 2450**

**NOAA Miami SFSS**

**GULF STREAM SYSTEM  
FLOW CHART NO. 2450**

Date: 24 Jan 1994

Depicted land should not be used for navigation.

Position lines are for the edges of warmer water.

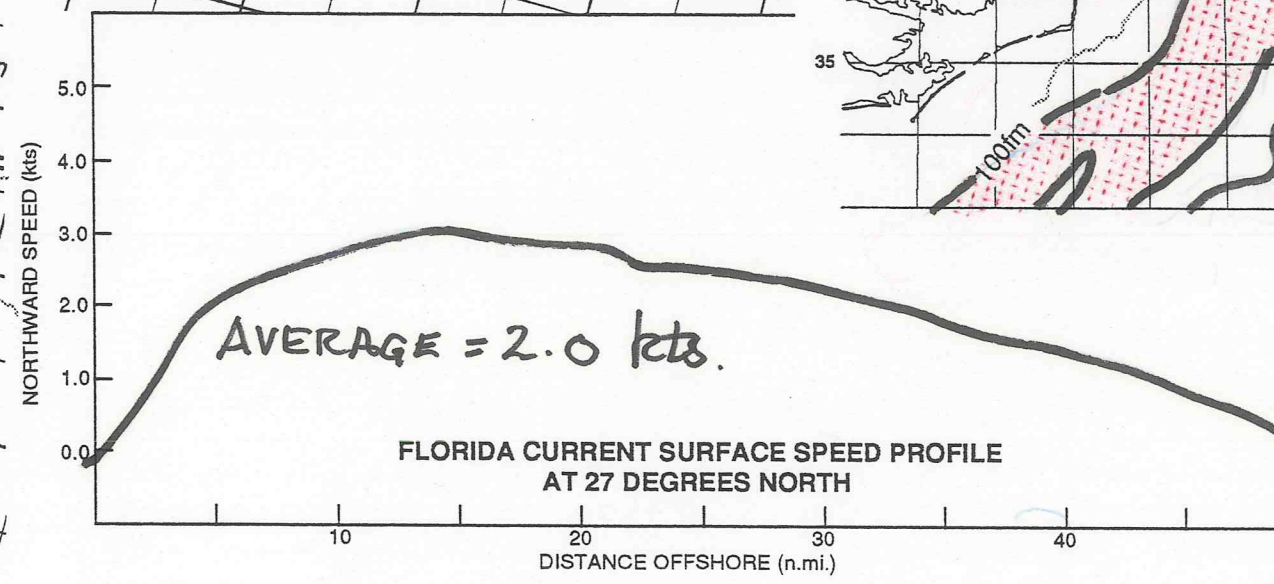
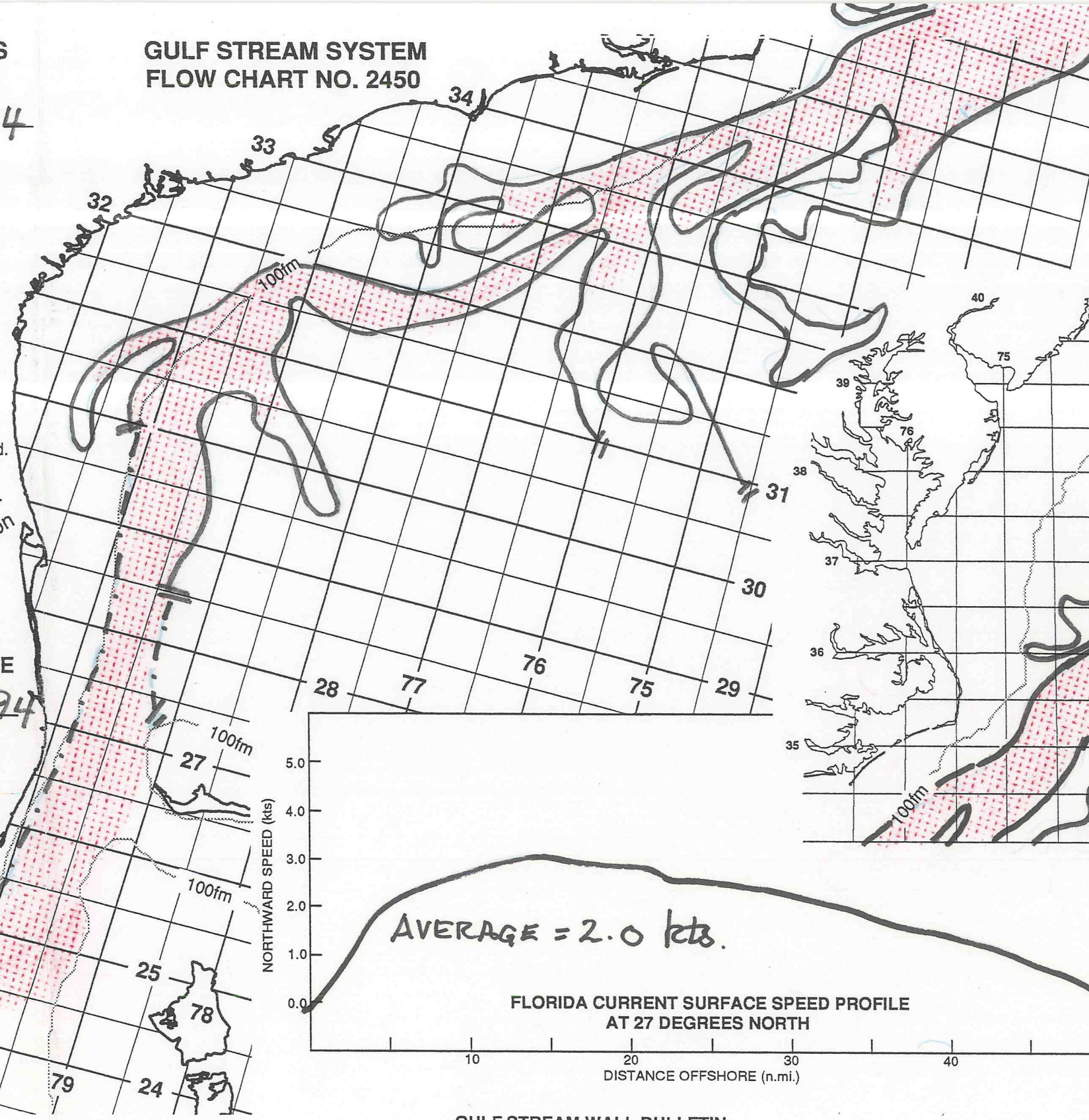
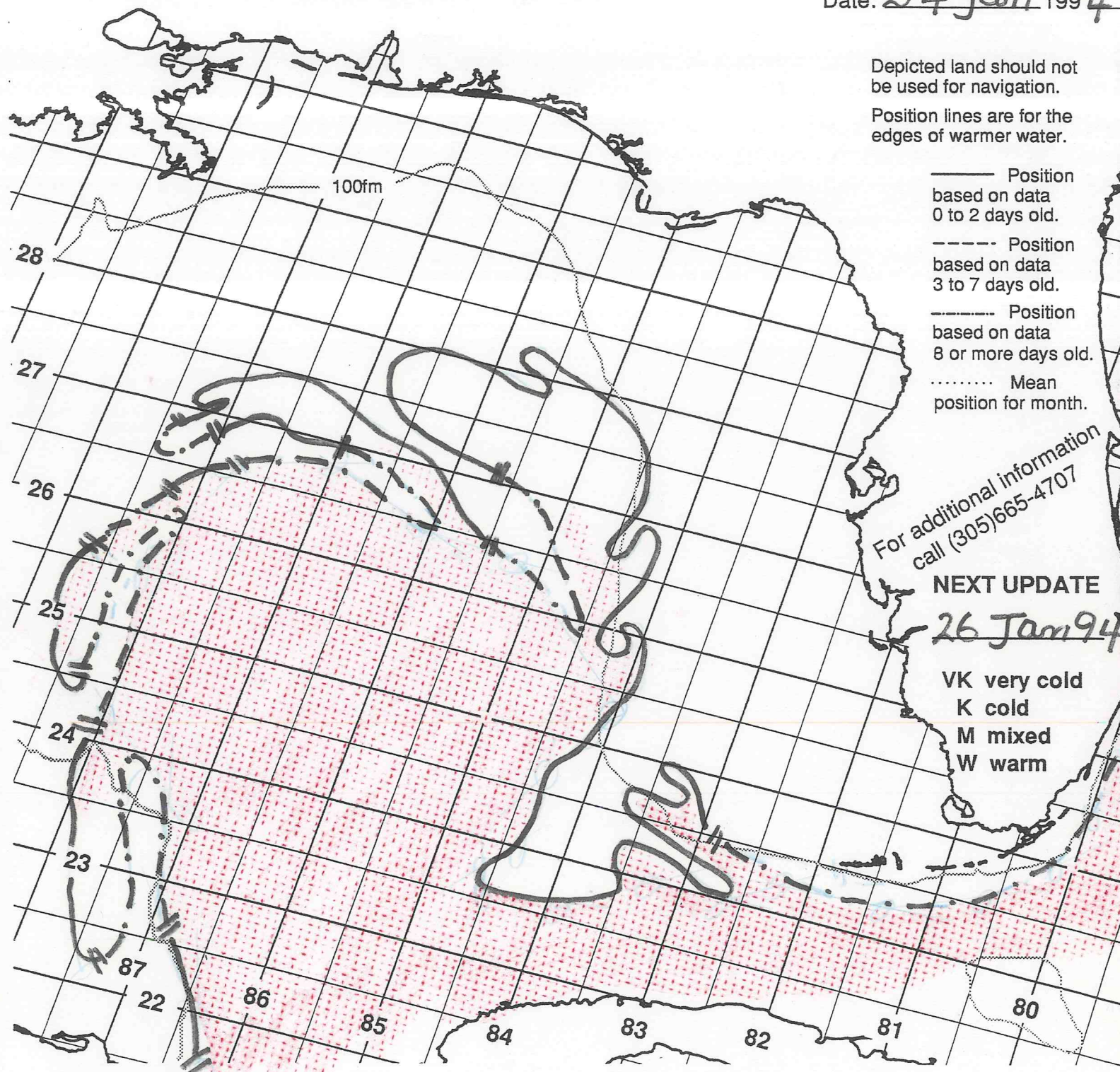
- Position based on data 0 to 2 days old.
- - - - Position based on data 3 to 7 days old.
- · — · — Position based on data 8 or more days old.
- ..... Mean position for month.

For additional information call (305)665-4707

**NEXT UPDATE**

26 Jan 94


VK very cold  
K cold  
M mixed  
W warm



**GULF STREAM WALL BULLETIN**

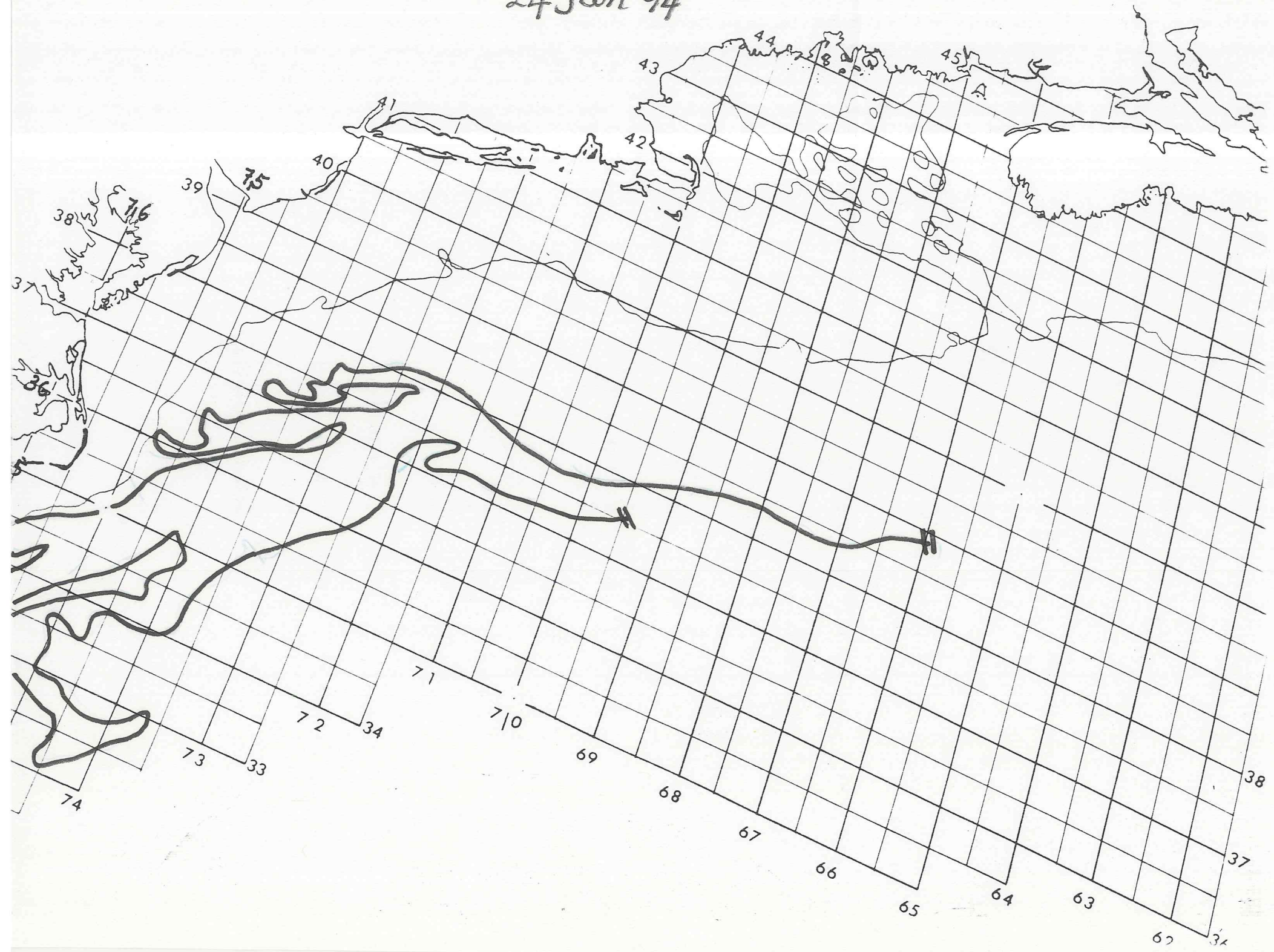

**LOOP CURRENT BULLETIN**

215/862	220/864	228/870	237/872	243/880	250/881	255/882	265/878	268/87
265/860	264/853	258/845	254/840	247/844	240/844	238/844	236/845	237/83
240/832	240/826	242/822	243/814	246/806	250/803	255/800	260/799	





24 Jan 94









26 Jan 94

