

**GULF STREAM SYSTEM
FLOW CHART NO. 2450**

NOAA Miami SFSS

**GULF STREAM SYSTEM
FLOW CHART NO. 2450**

Date: **01 AUG 1994**

Depicted land should not be used for navigation.
Position lines are for the edges of warmer water.

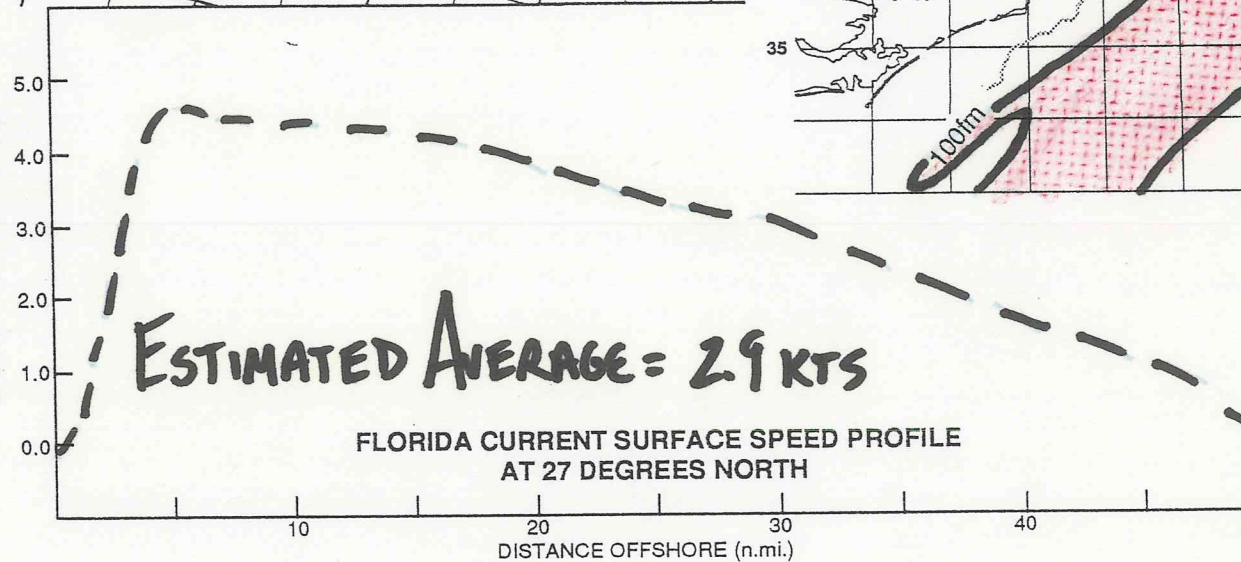
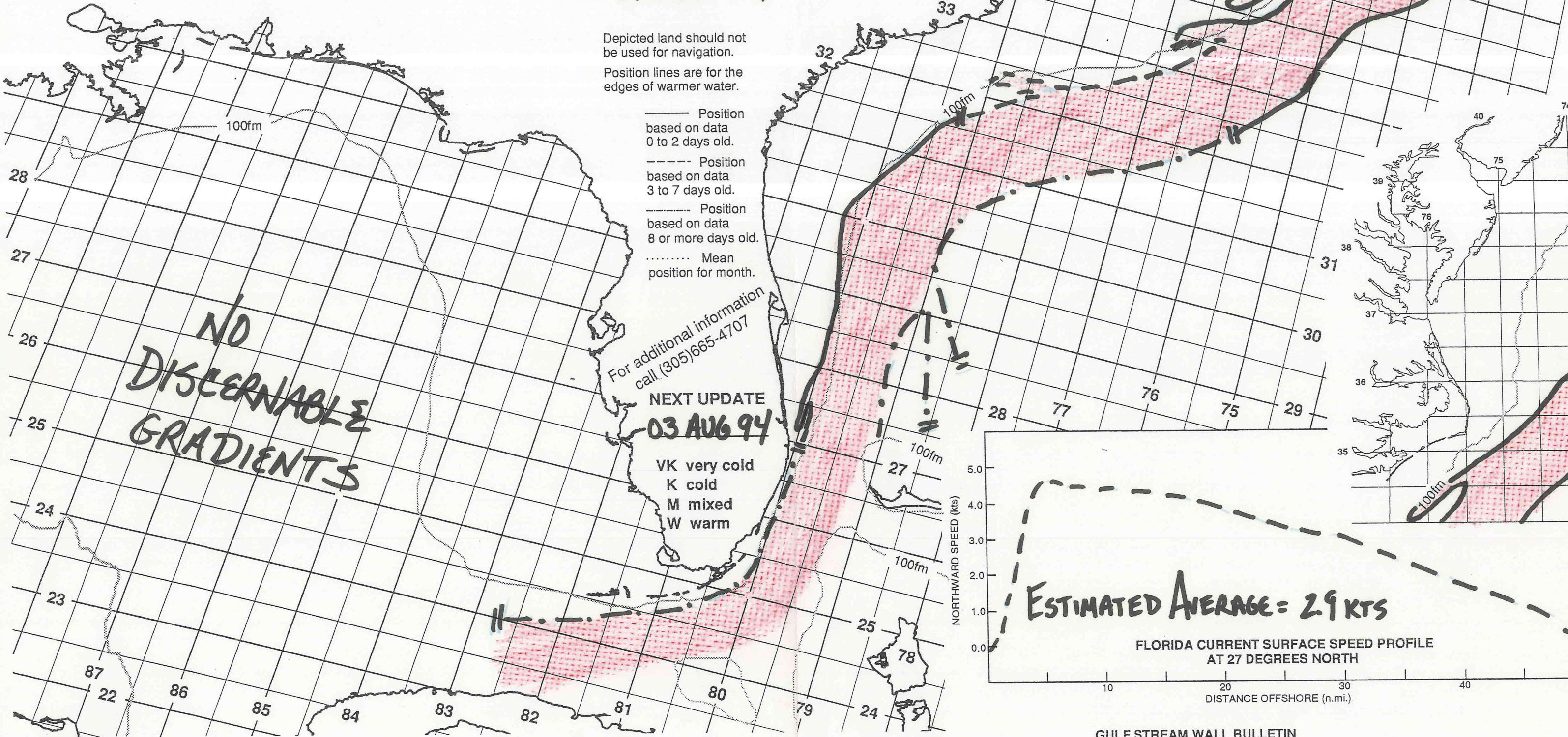
- Position based on data 0 to 2 days old.
- - - Position based on data 3 to 7 days old.
- · · Position based on data 8 or more days old.
- Mean position for month.

For additional information
call (305)665-4707

NEXT UPDATE
03 AUG 94


VK very cold
K cold
M mixed
W warm

**NO
DISCERNABLE
GRADIENTS**

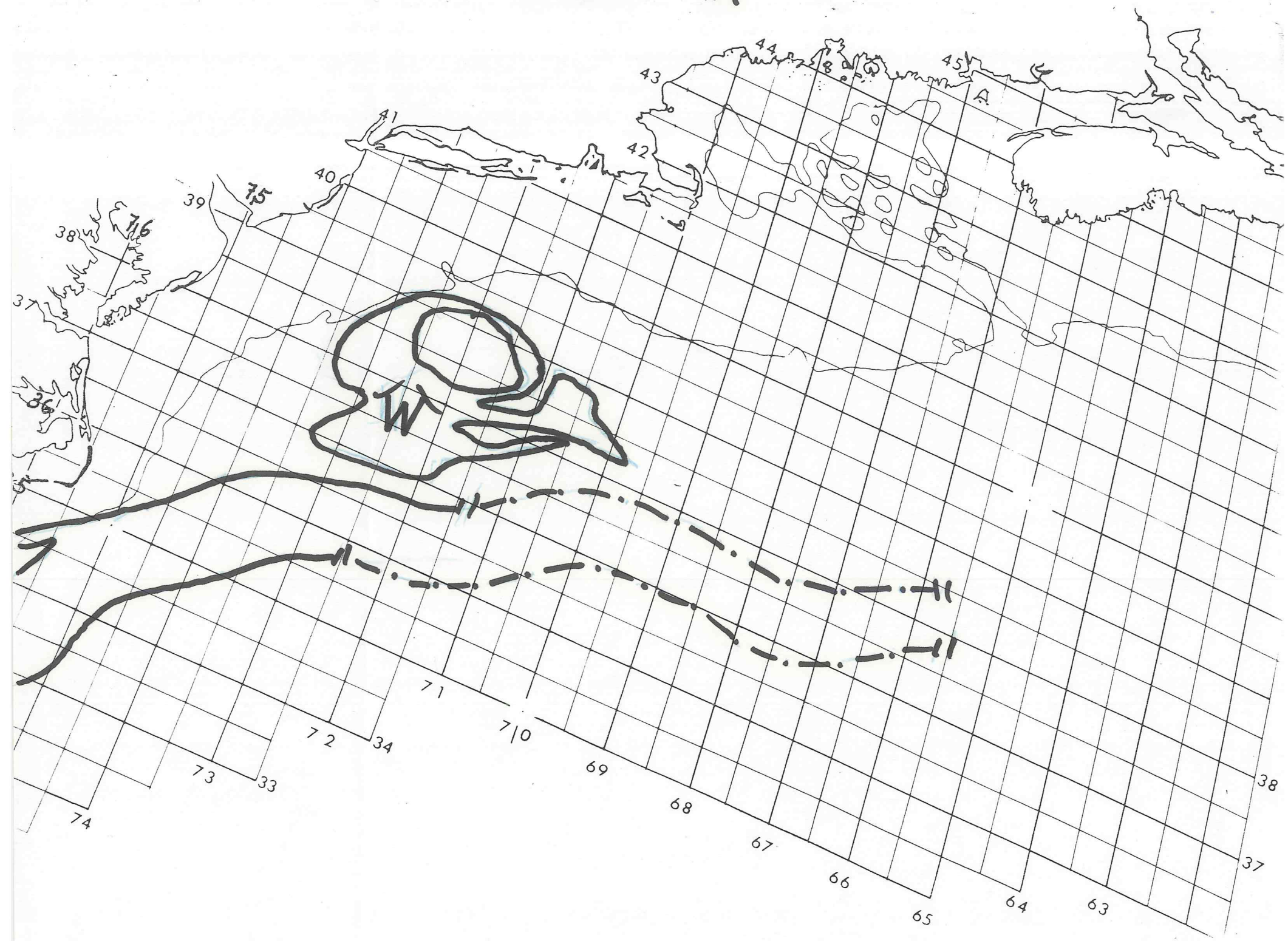


GULF STREAM WALL BULLETIN

LOOP CURRENT BULLETIN



MIAMI SFSS ANALYSIS OF THE GULF STREAM: 01 AUG 1994 PART B



GULF STREAM SYSTEM
FLOW CHART NO. 2450

NOAA Miami SFSS

GULF STREAM SYSTEM
FLOW CHART NO. 2450

Date: **03 AUG 1994**

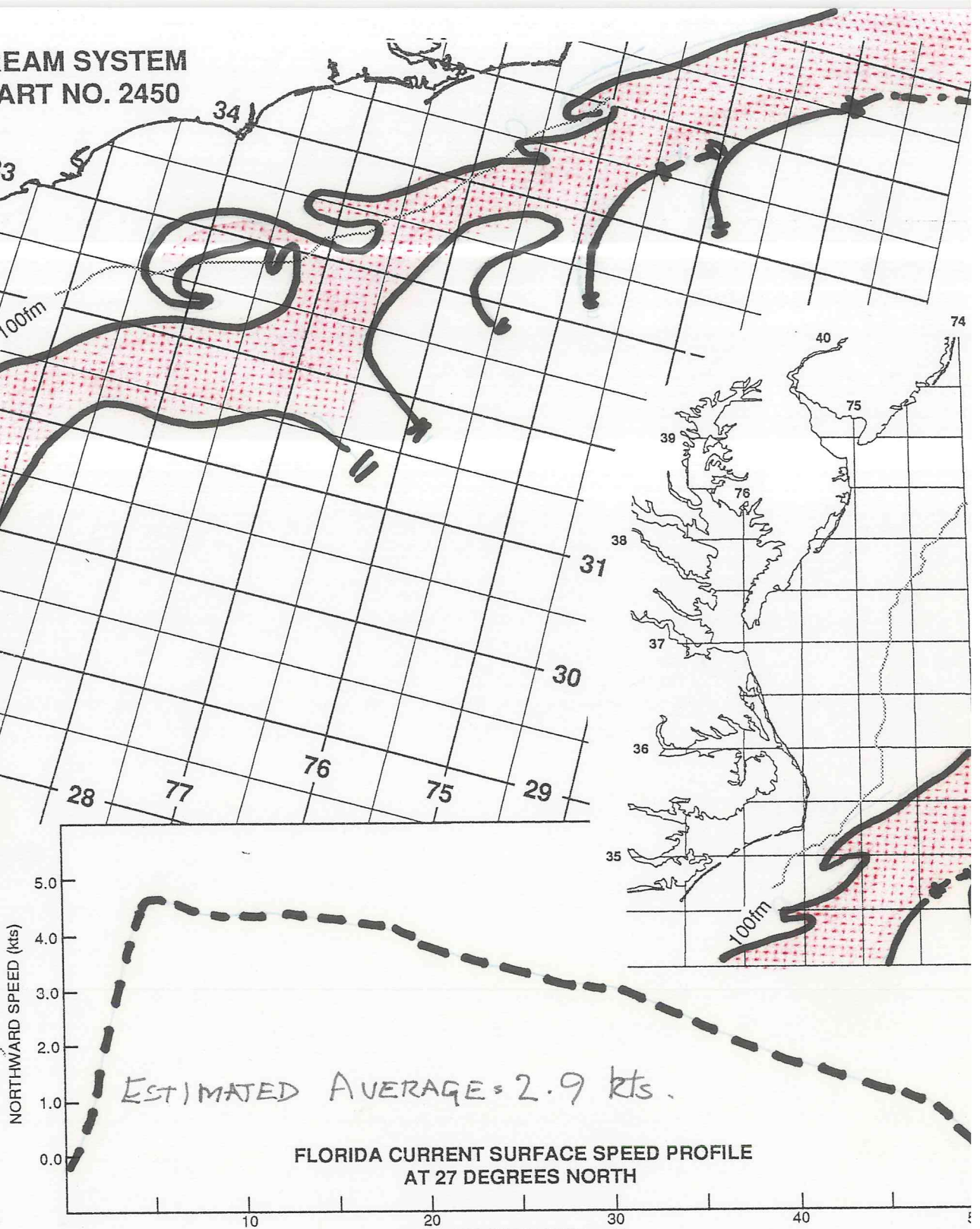
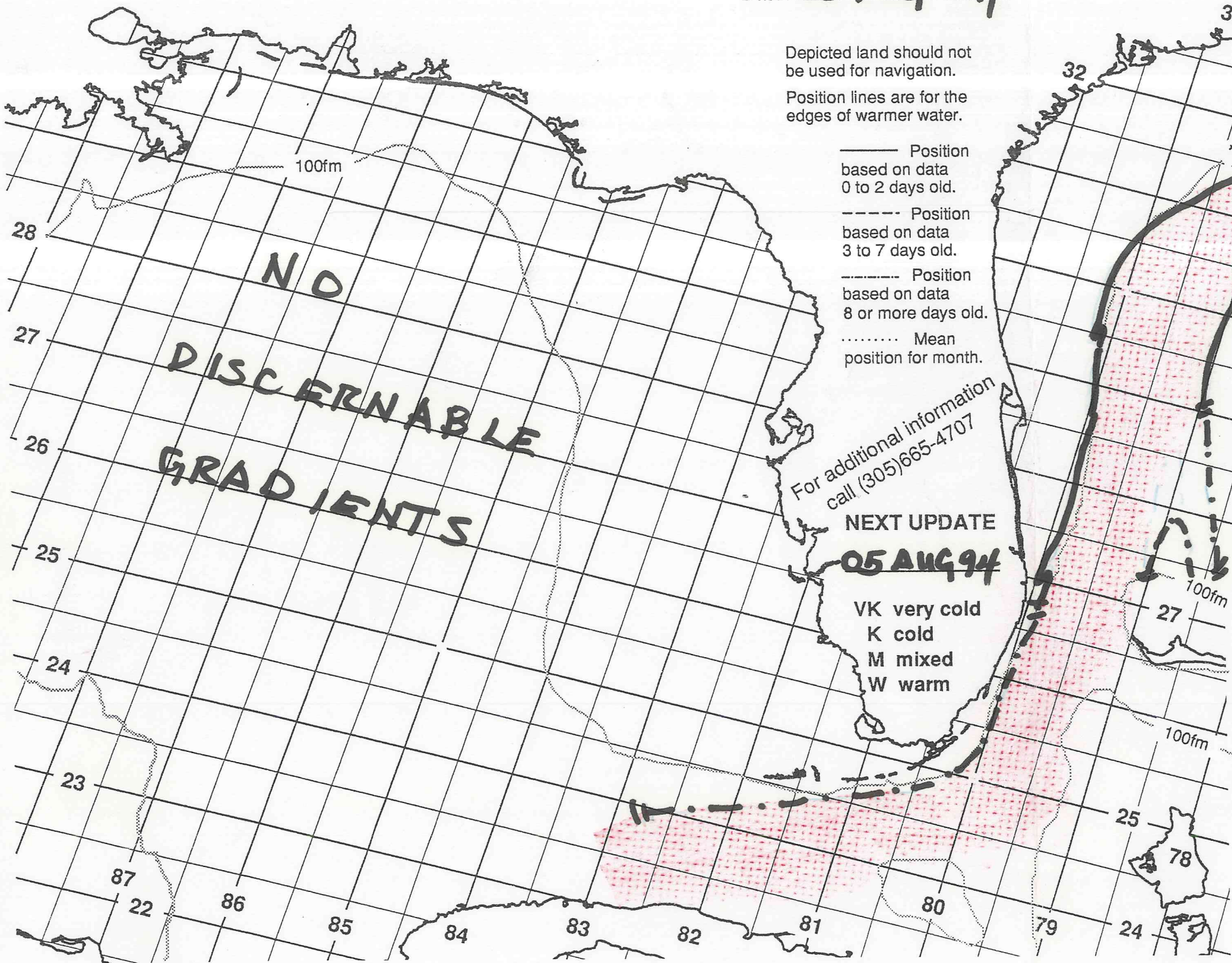
Depicted land should not be used for navigation.
Position lines are for the edges of warmer water.

- Position based on data 0 to 2 days old.
- - - - Position based on data 3 to 7 days old.
- Position based on data 8 or more days old.
- Mean position for month.

For additional information call (305)665-4707


NEXT UPDATE
05 AUG 94

VK very cold
K cold
M mixed
W warm



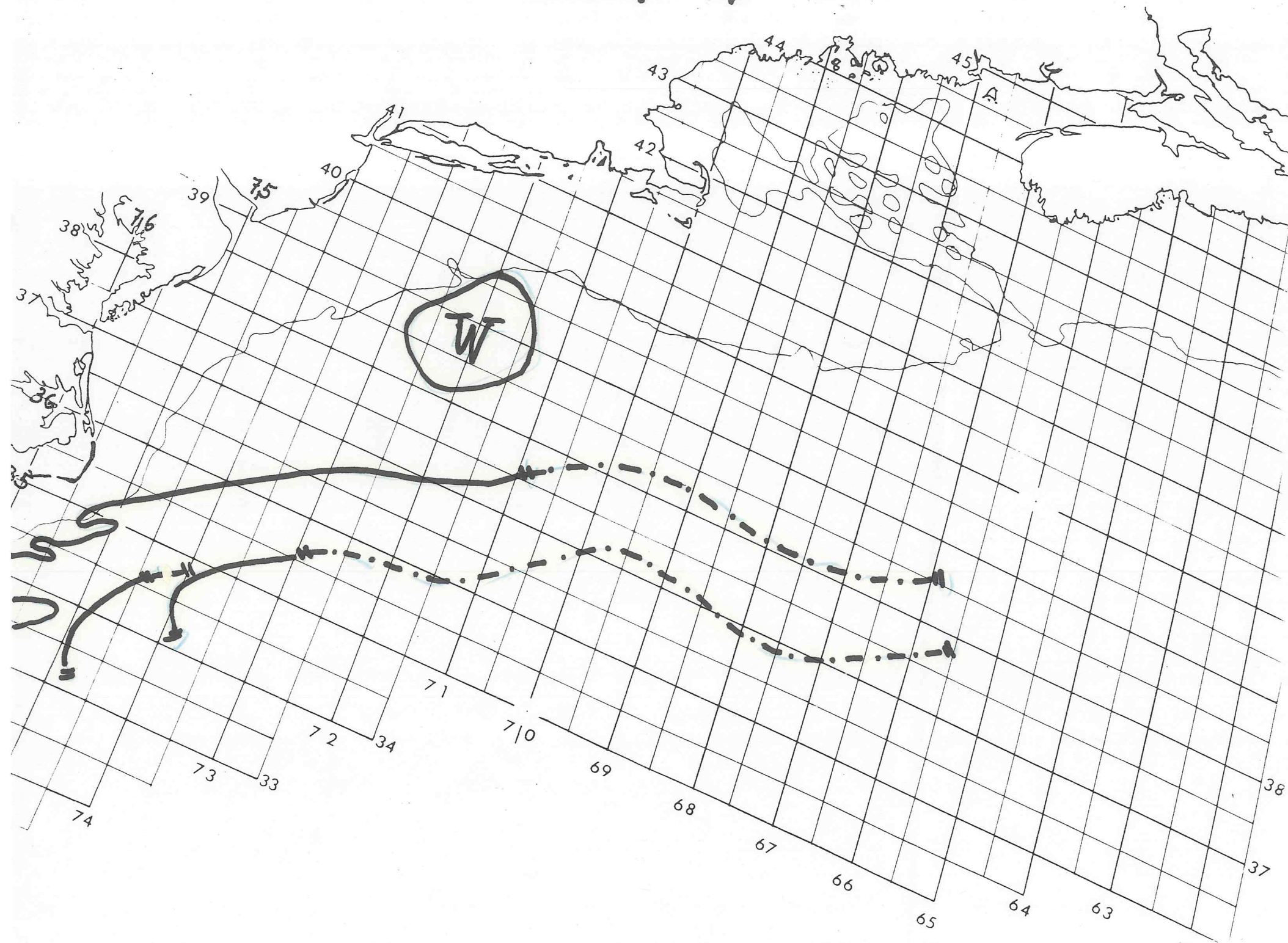
GULF STREAM WALL BULLETIN

LOOP CURRENT BULLETIN



Empty lines provided for reporting data in the 'GULF STREAM WALL BULLETIN' and 'LOOP CURRENT BULLETIN' sections.

MIAMI SFSS ANALYSIS OF THE GULF STREAM: 03 AUG 1994 PART B



GULF STREAM SYSTEM
FLOW CHART NO. 2450

NOAA Miami SFSS

GULF STREAM SYSTEM
FLOW CHART NO. 2450

Date: **05 AUG 1994**

Depicted land should not
be used for navigation.
Position lines are for the
edges of warmer water.

- Position based on data 0 to 2 days old.
- - - - Position based on data 3 to 7 days old.
- · - - Position based on data 8 or more days old.
- Mean position for month.

For additional information
call (305)665-4707

NEXT UPDATE

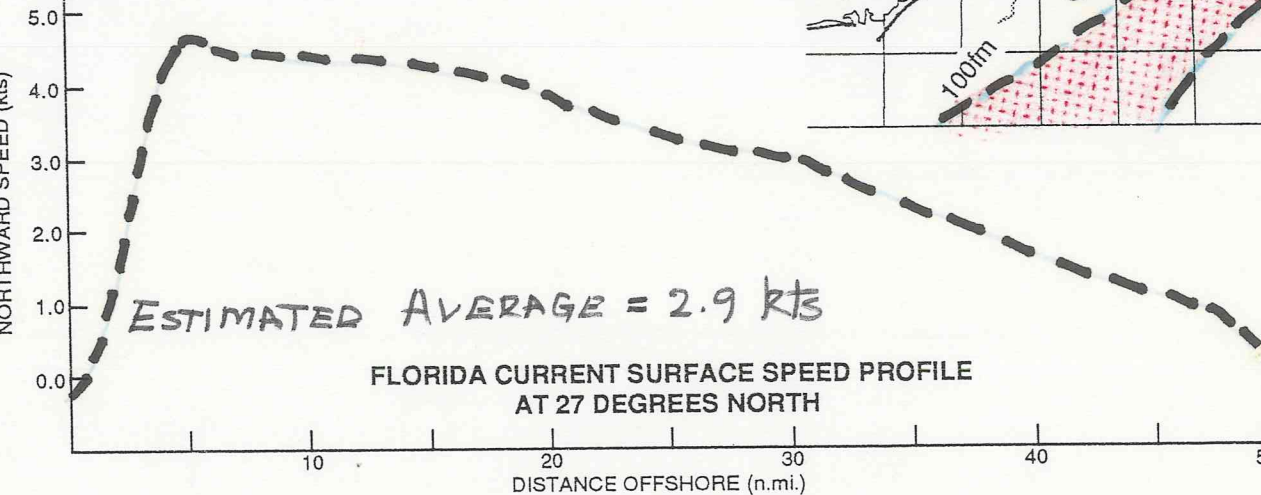
08 AUG 94

VK very cold
K cold
M mixed
W warm

USE DATA WEST
OF 83° LONGITUDE
WITH CAUTION.

WT


NORTHWARD SPEED (kts)



GULF STREAM WALL BULLETIN

LOOP CURRENT BULLETIN

USE WITH CAUTION	227/860	235/860	239/862	242/868	245/871	246/866
245/852	243/840	240/828	242/820	246/810	248/804	252/801
260/800	WARM	250/890	258/892	264/891	272/897	273/895
270/885		268/875	264/858	259/856	251/863	248/871
		247/885				



GULF STREAM SYSTEM
FLOW CHART NO. 2450

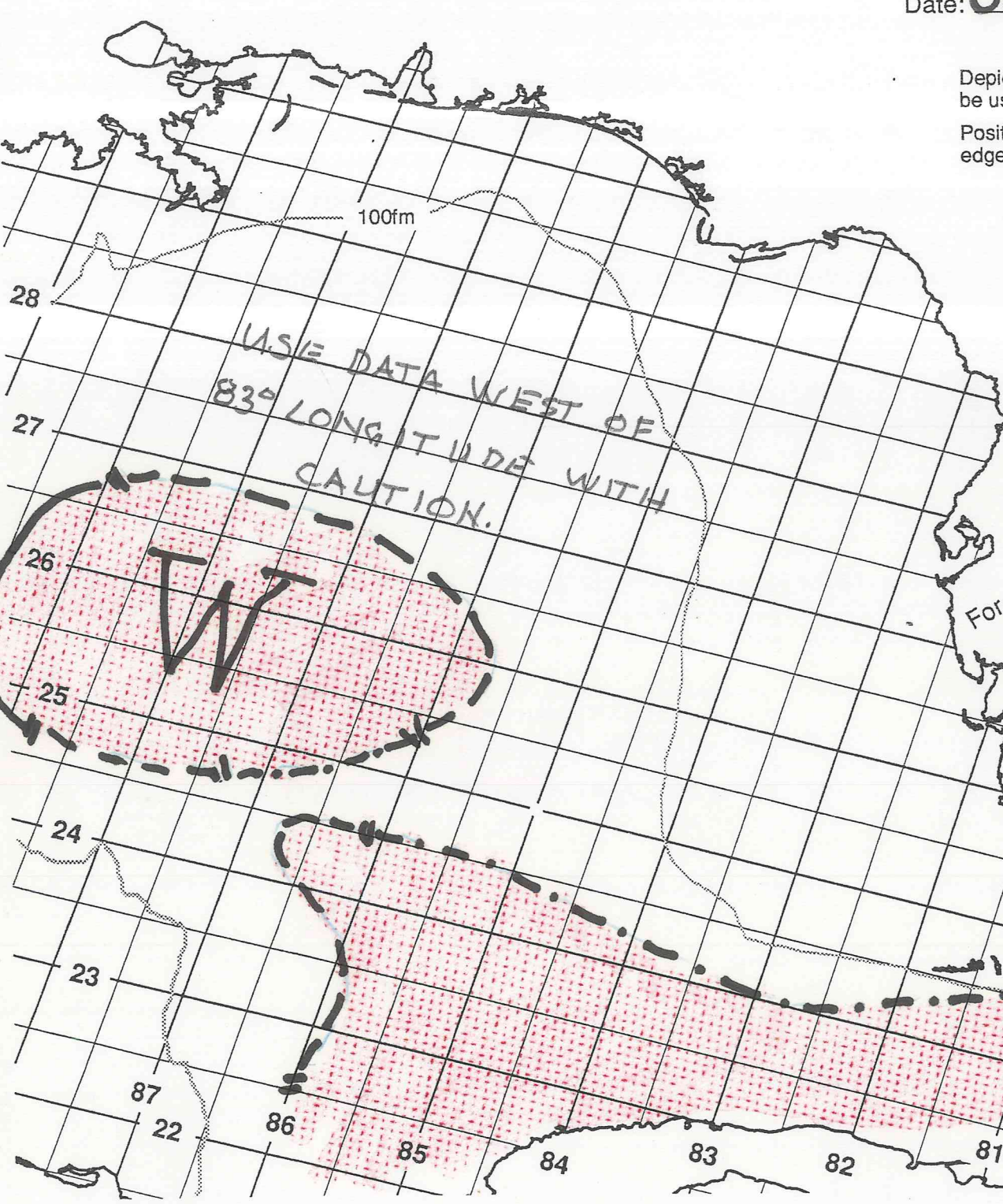
NOAA Miami SFSS

Date: **08 AUG 1994**

GULF STREAM SYSTEM
FLOW CHART NO. 2450

Depicted land should not be used for navigation.
Position lines are for the edges of warmer water.

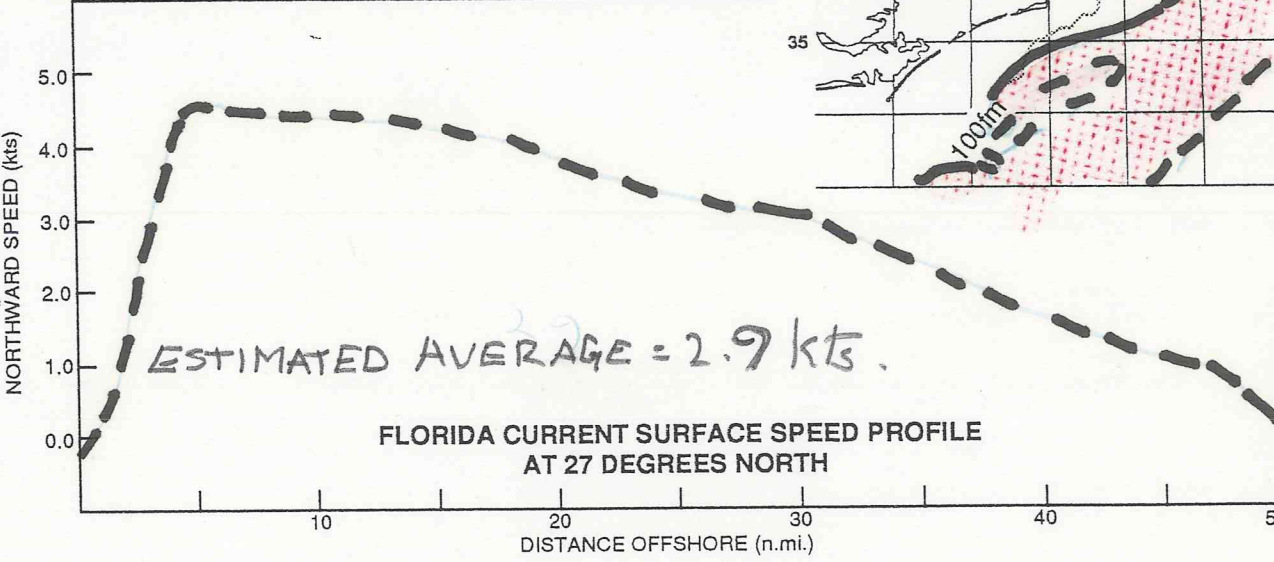
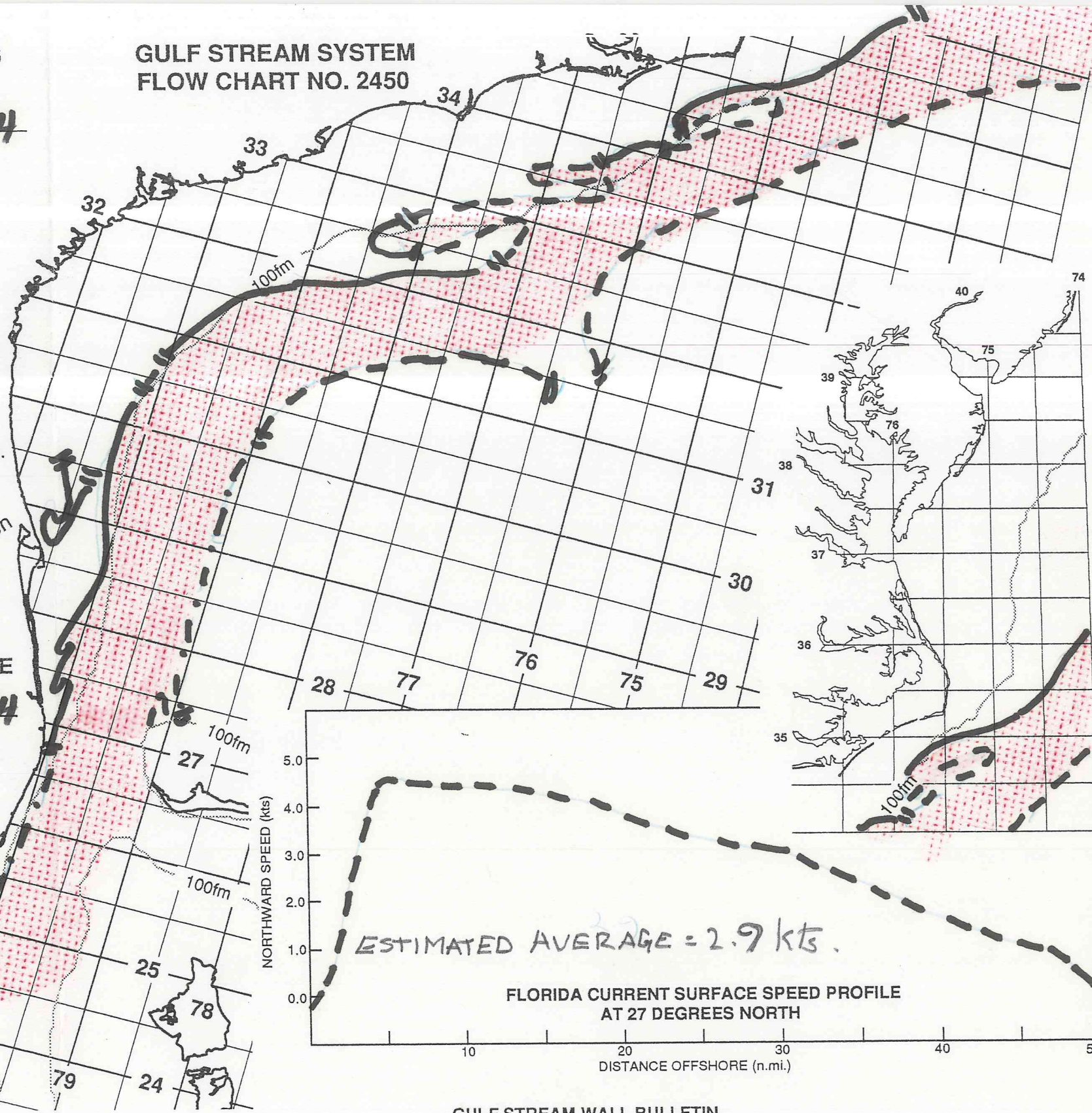
- Position based on data 0 to 2 days old.
- Position based on data 3 to 7 days old.
- Position based on data 8 or more days old.
- Mean position for month.



For additional information
call (305)665-4707

NEXT UPDATE
10 AUG 94

VK very cold
K cold
M mixed
W warm

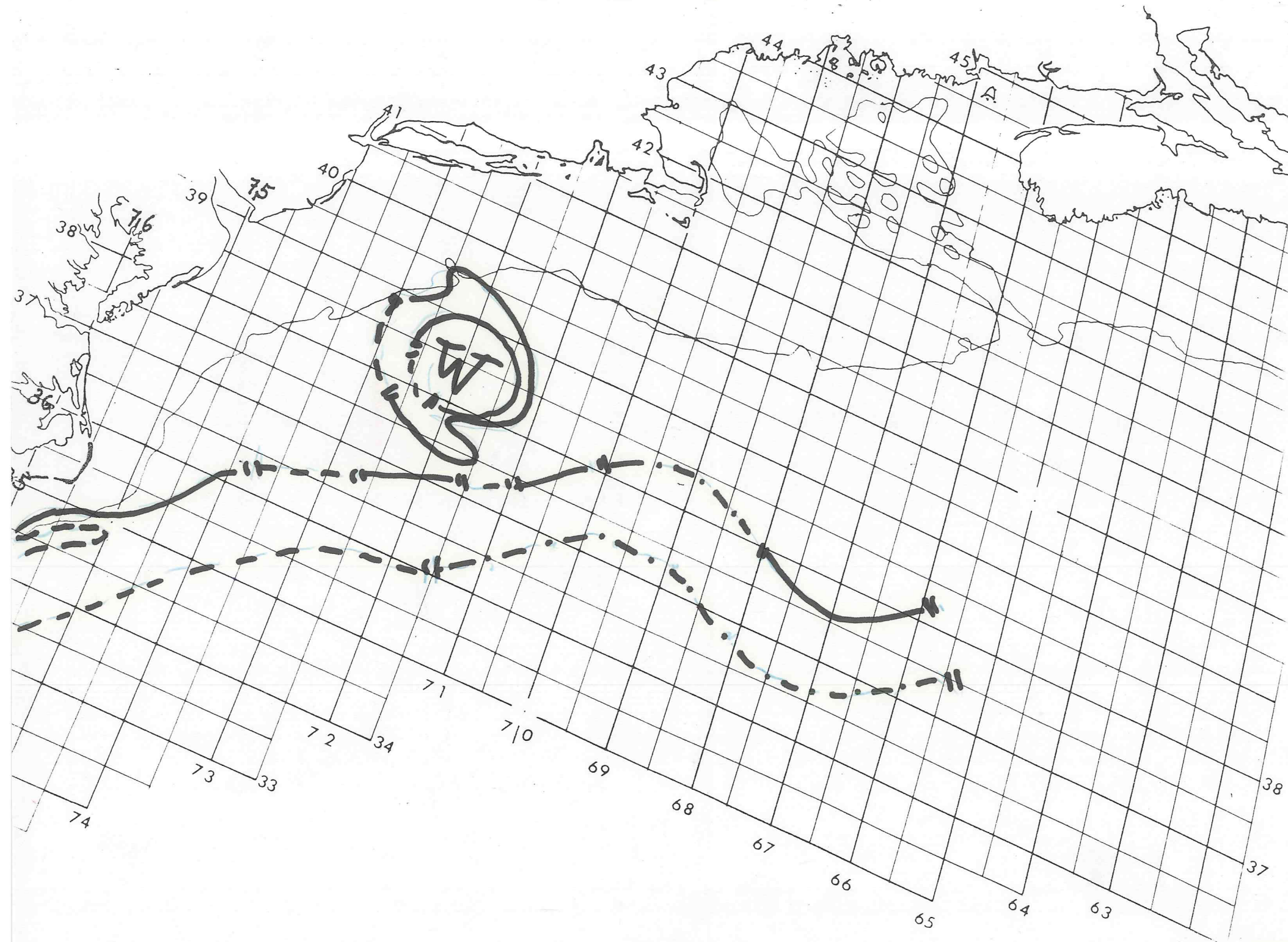


GULF STREAM WALL BULLETIN

LOOP CURRENT BULLETIN



MIAMI SFSS ANALYSIS OF THE GULF STREAM: 08 AUG 1994 PART B



**GULF STREAM SYSTEM
FLOW CHART NO. 2450**

NOAA Miami SFSS

**GULF STREAM SYSTEM
FLOW CHART NO. 2450**

Date: **10 AUG 1994**

Depicted land should not be used for navigation.
Position lines are for the edges of warmer water.

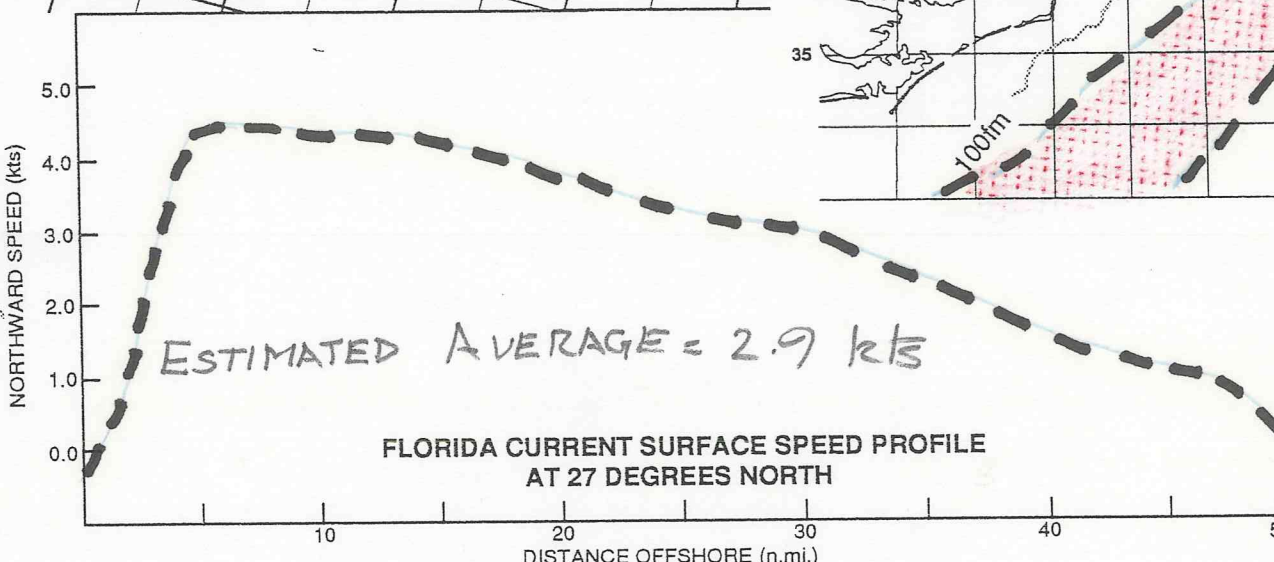
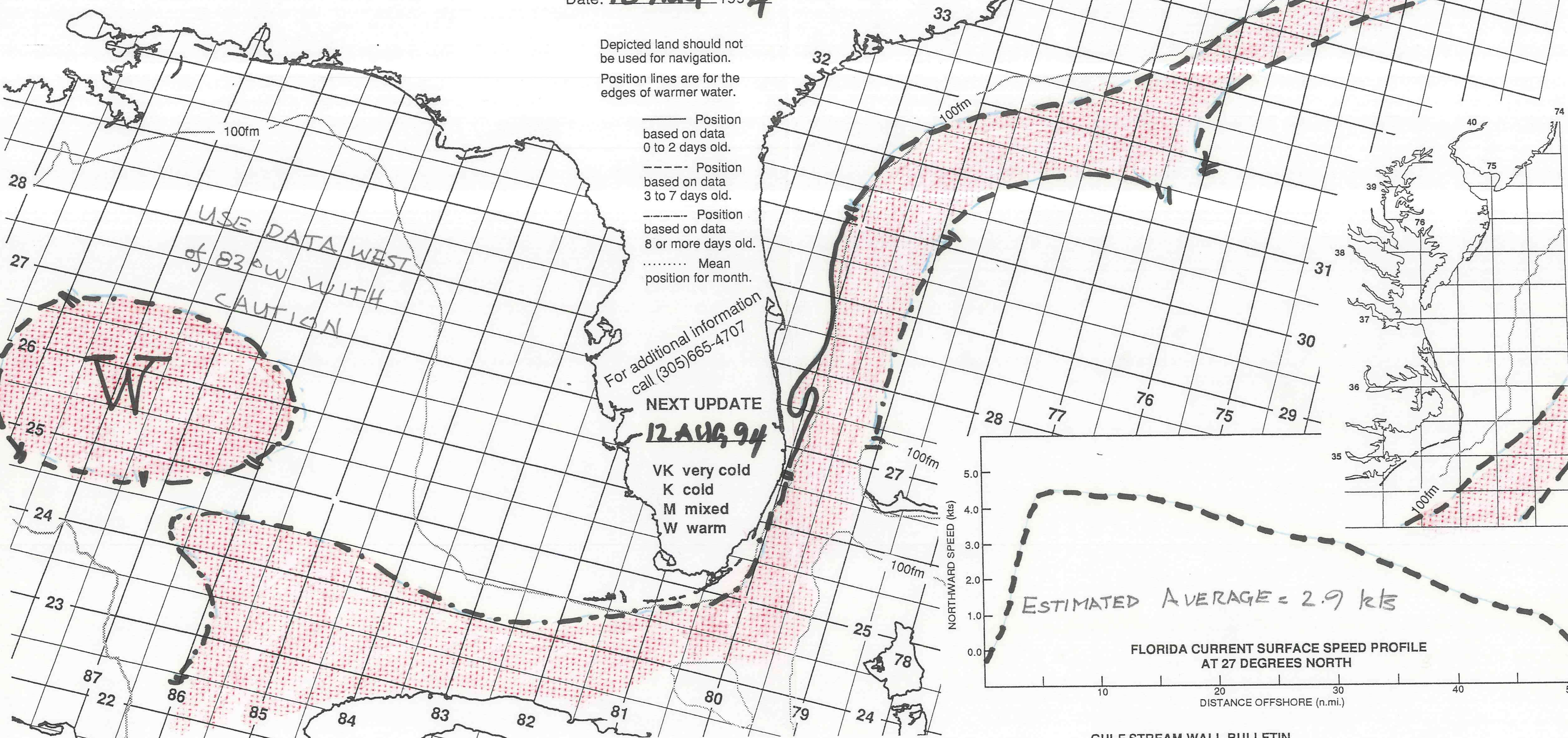
- Position based on data 0 to 2 days old.
- Position based on data 3 to 7 days old.
- - - - - Position based on data 8 or more days old.
- Mean position for month.

For additional information call (305)665-4707

**NEXT UPDATE
12 AUG 94**


VK very cold
K cold
M mixed
W warm

*USE DATA WEST
of 83°W WITH
CAUTION*



GULF STREAM WALL BULLETIN

LOOP CURRENT BULLETIN



**GULF STREAM SYSTEM
FLOW CHART NO. 2450**

NOAA Miami SFSS

**GULF STREAM SYSTEM
FLOW CHART NO. 2450**

Date: **12 AUG** 199**4**

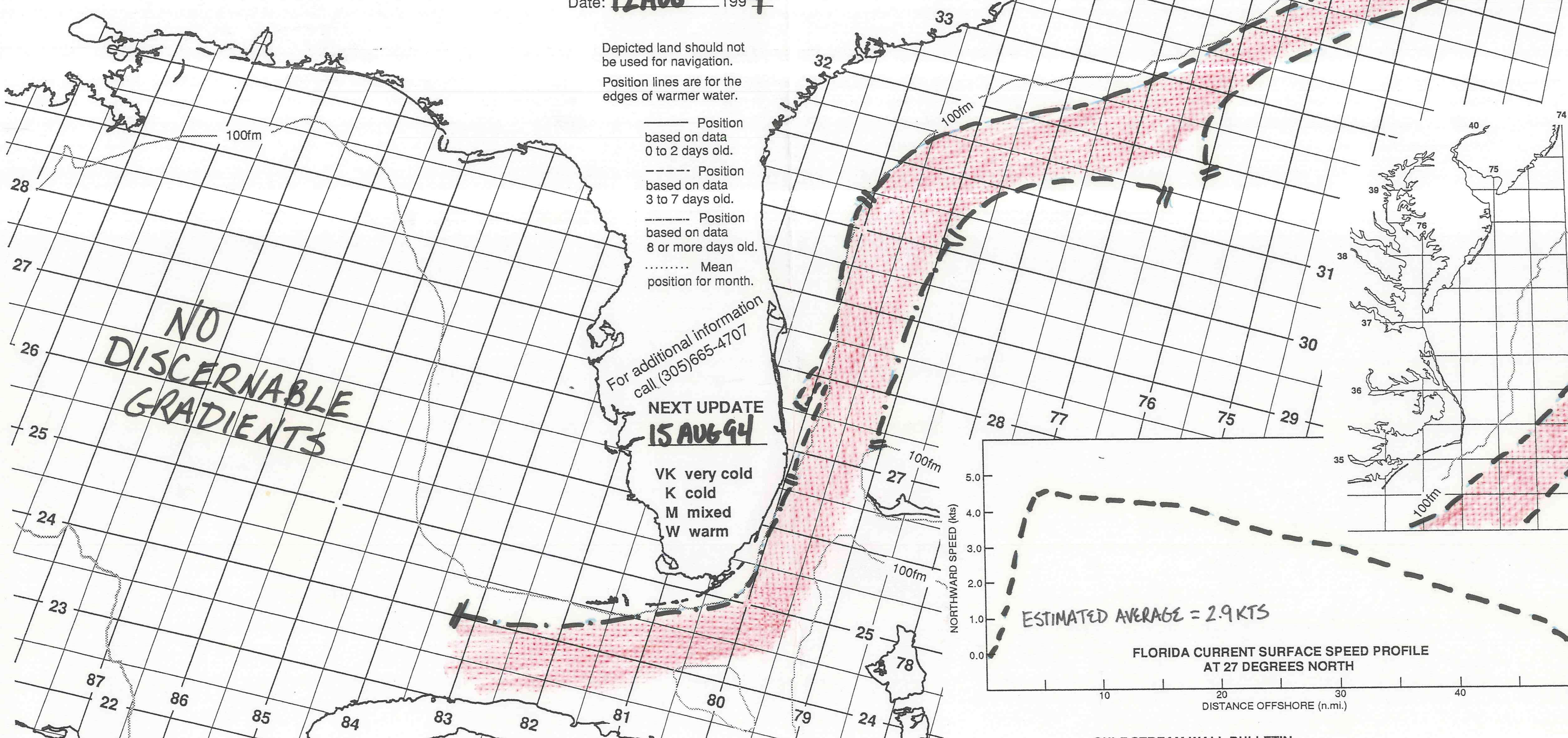
Depicted land should not be used for navigation.
Position lines are for the edges of warmer water.

- Position based on data 0 to 2 days old.
- - - Position based on data 3 to 7 days old.
- · · Position based on data 8 or more days old.
- Mean position for month.


For additional information
call (305)665-4707

**NEXT UPDATE
15 AUG 94**

VK very cold
K cold
M mixed
W warm




**NO
DISCERNABLE
GRADIENTS**



GULF STREAM WALL BULLETIN

LOOP CURRENT BULLETIN



GULF STREAM SYSTEM
FLOW CHART NO. 2450

NOAA Miami SFSS

GULF STREAM SYSTEM
FLOW CHART NO. 2450

Date: **15 AUG 1994**

Depicted land should not be used for navigation.

Position lines are for the edges of warmer water.

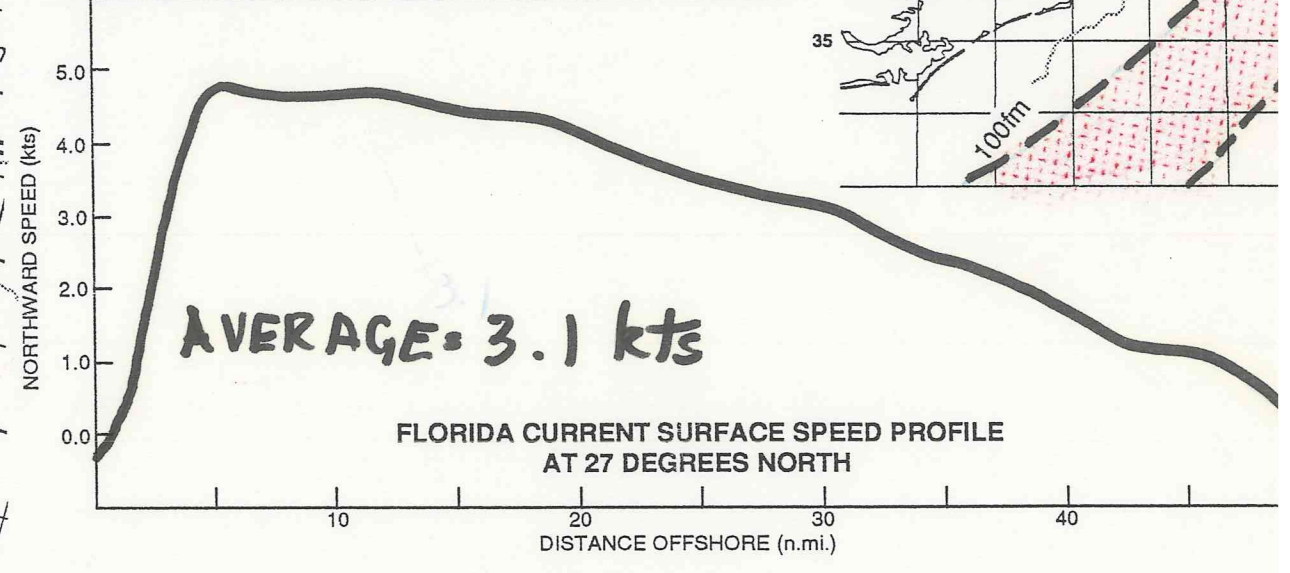
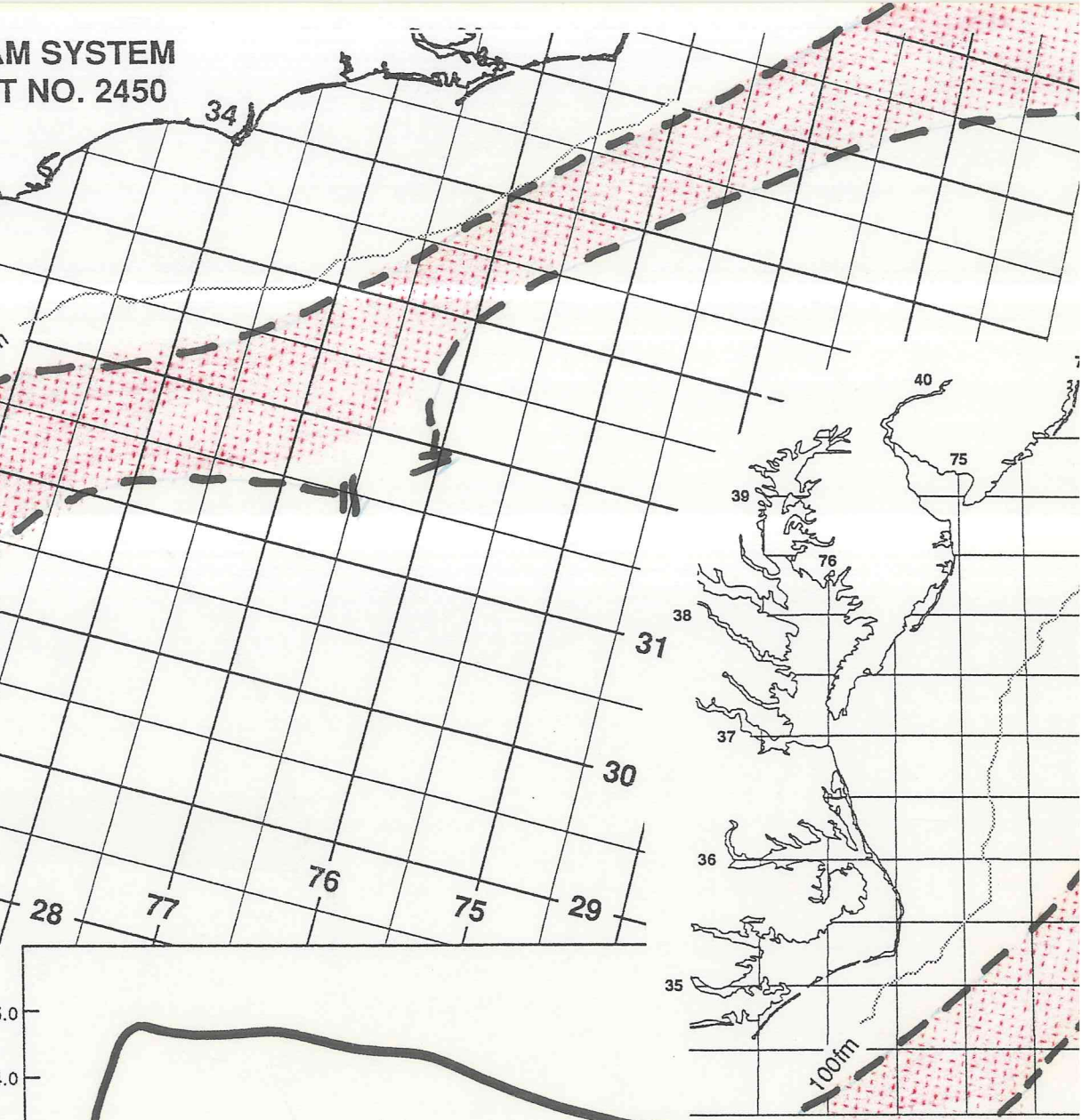
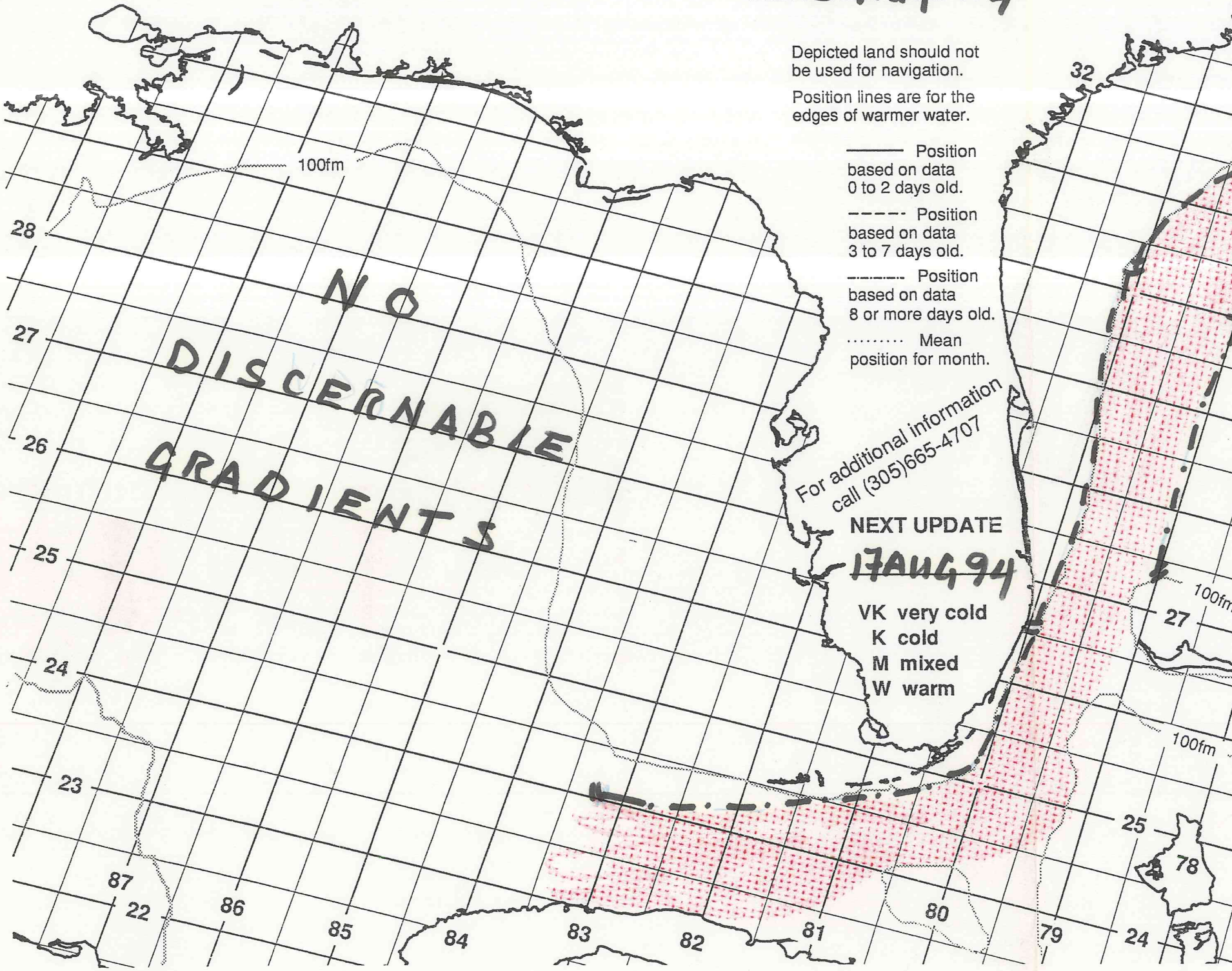
- Position based on data 0 to 2 days old.
- - - - Position based on data 3 to 7 days old.
- Position based on data 8 or more days old.
- Mean position for month.

For additional information call (305) 665-4707

NEXT UPDATE

17 AUG 94

- VK very cold
- K cold
- M mixed
- W warm




GULF STREAM WALL BULLETIN

-----	-----	-----	-----	-----	-----	-----	-----
-----	-----	-----	-----	-----	-----	-----	-----
-----	-----	-----	-----	-----	-----	-----	-----
-----	-----	-----	-----	-----	-----	-----	-----
-----	-----	-----	-----	-----	-----	-----	-----
-----	-----	-----	-----	-----	-----	-----	-----
-----	-----	-----	-----	-----	-----	-----	-----
-----	-----	-----	-----	-----	-----	-----	-----

LOOP CURRENT BULLETIN

-----	-----	-----	-----	-----	-----	-----	-----
-----	-----	-----	-----	-----	-----	-----	-----
-----	-----	-----	-----	-----	-----	-----	-----
-----	-----	-----	-----	-----	-----	-----	-----
-----	-----	-----	-----	-----	-----	-----	-----
-----	-----	-----	-----	-----	-----	-----	-----
-----	-----	-----	-----	-----	-----	-----	-----
-----	-----	-----	-----	-----	-----	-----	-----



**GULF STREAM SYSTEM
FLOW CHART NO. 2450**

NOAA Miami SFSS

**GULF STREAM SYSTEM
FLOW CHART NO. 2450**

Date: **17 AUG 1994**

Depicted land should not be used for navigation.
Position lines are for the edges of warmer water.

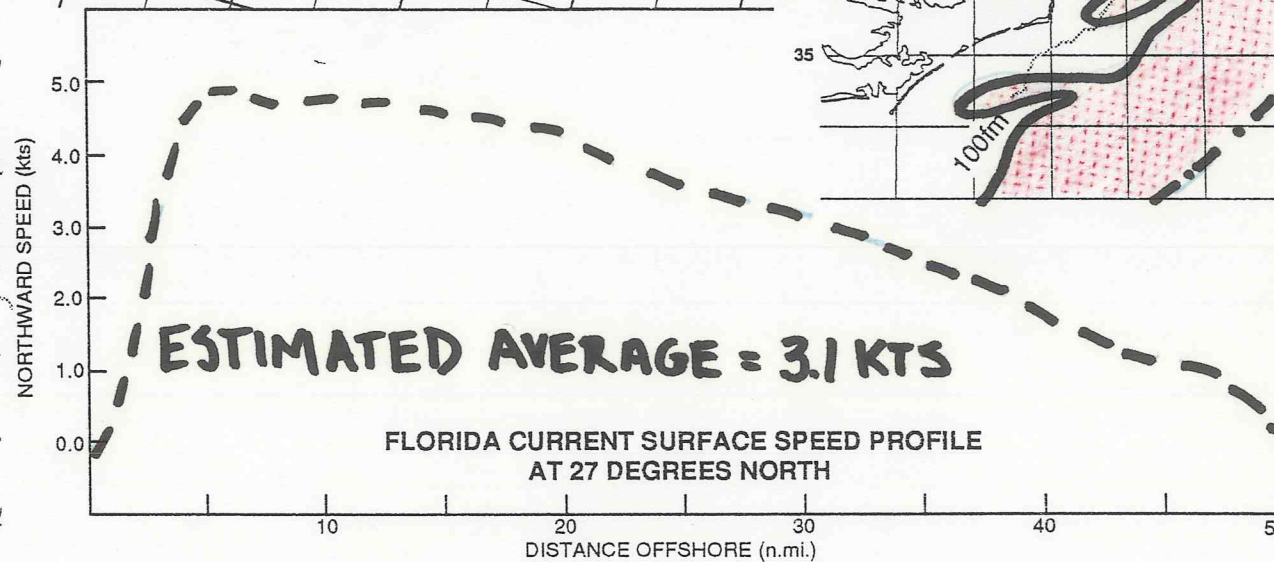
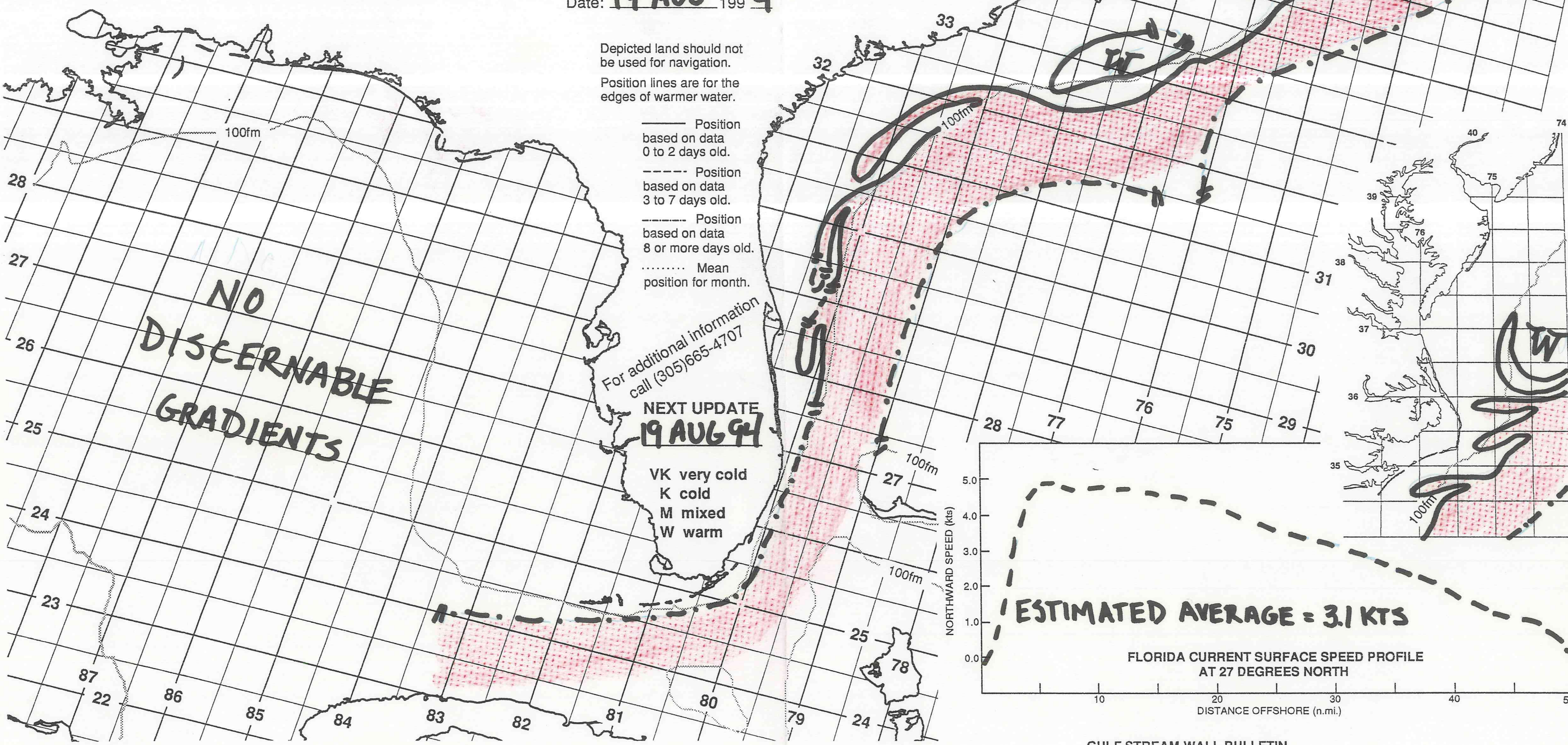
- Position based on data 0 to 2 days old.
- Position based on data 3 to 7 days old.
- Position based on data 8 or more days old.
- Mean position for month.

For additional information
call (305)665-4707

**NEXT UPDATE
19 AUG 94**


VK very cold
K cold
M mixed
W warm

**NO
DISCERNABLE
GRADIENTS**

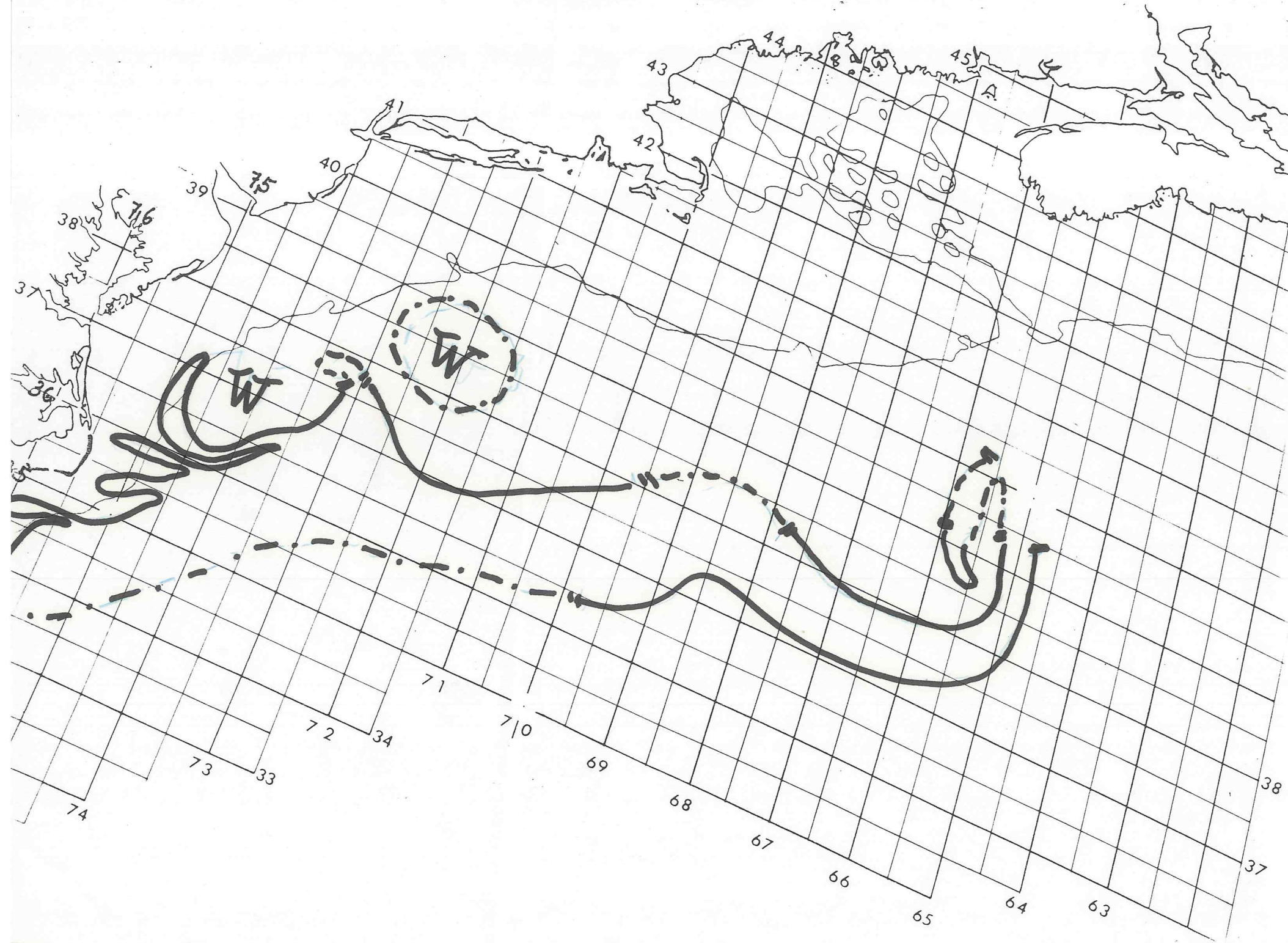


GULF STREAM WALL BULLETIN

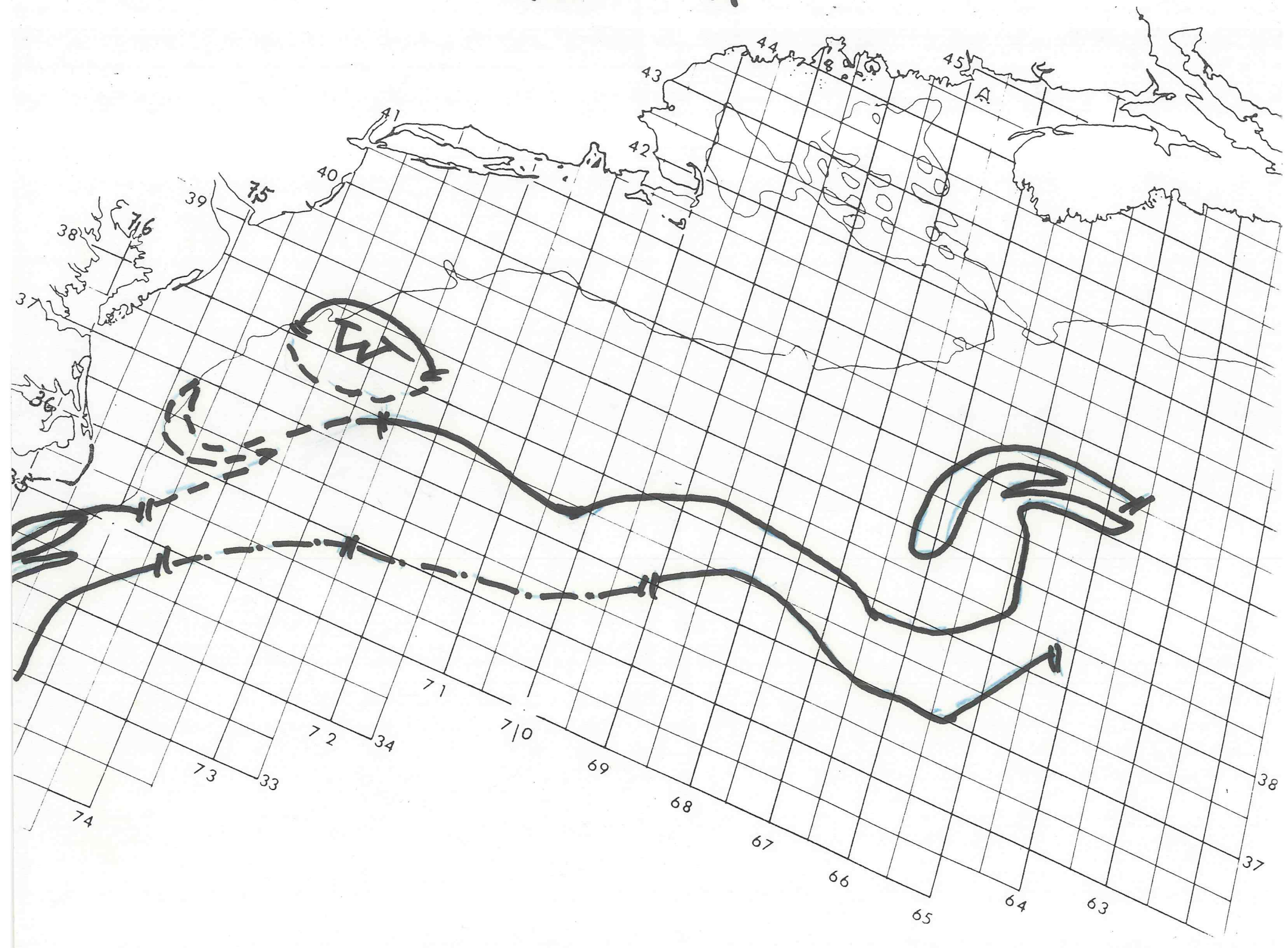
LOOP CURRENT BULLETIN



MIAMI SFSS ANALYSIS OF THE GULF STREAM: 17 AUG 1994 PART B



MIAMI SFSS ANALYSIS OF THE GULF STREAM: **19 AUG** 1994 PART B



**GULF STREAM SYSTEM
FLOW CHART NO. 2450**

NOAA Miami SFSS

**GULF STREAM SYSTEM
FLOW CHART NO. 2450**

Date: **22 AUG** 1994

Depicted land should not be used for navigation.

Position lines are for the edges of warmer water.

- Position based on data 0 to 2 days old.
- Position based on data 3 to 7 days old.
- Position based on data 8 or more days old.
- Mean position for month.

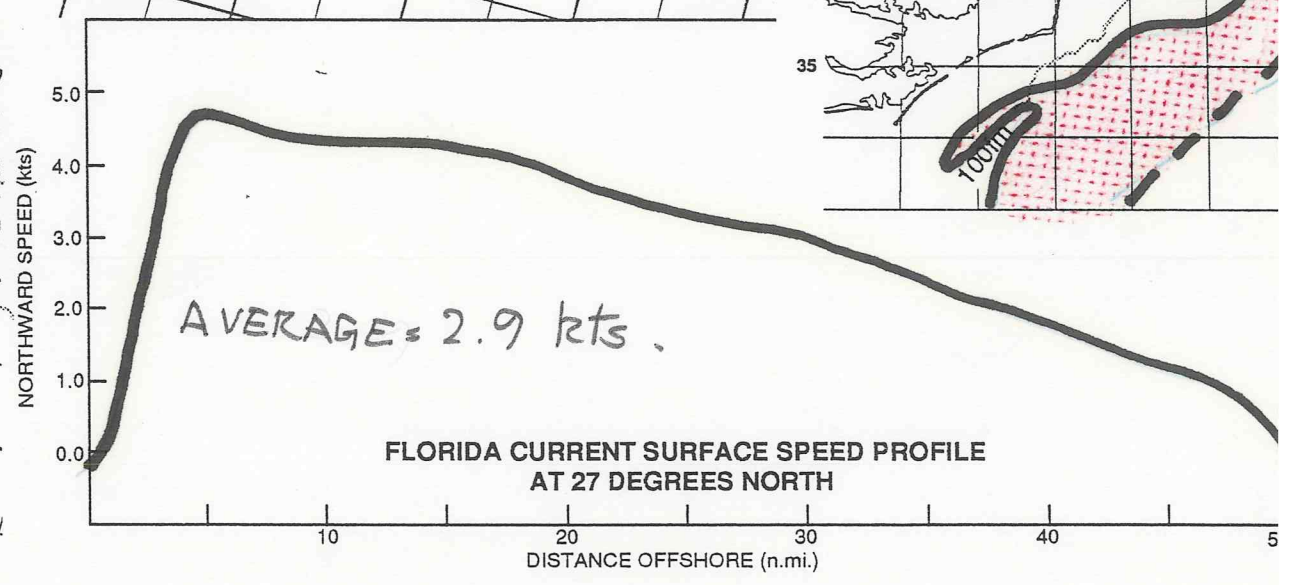
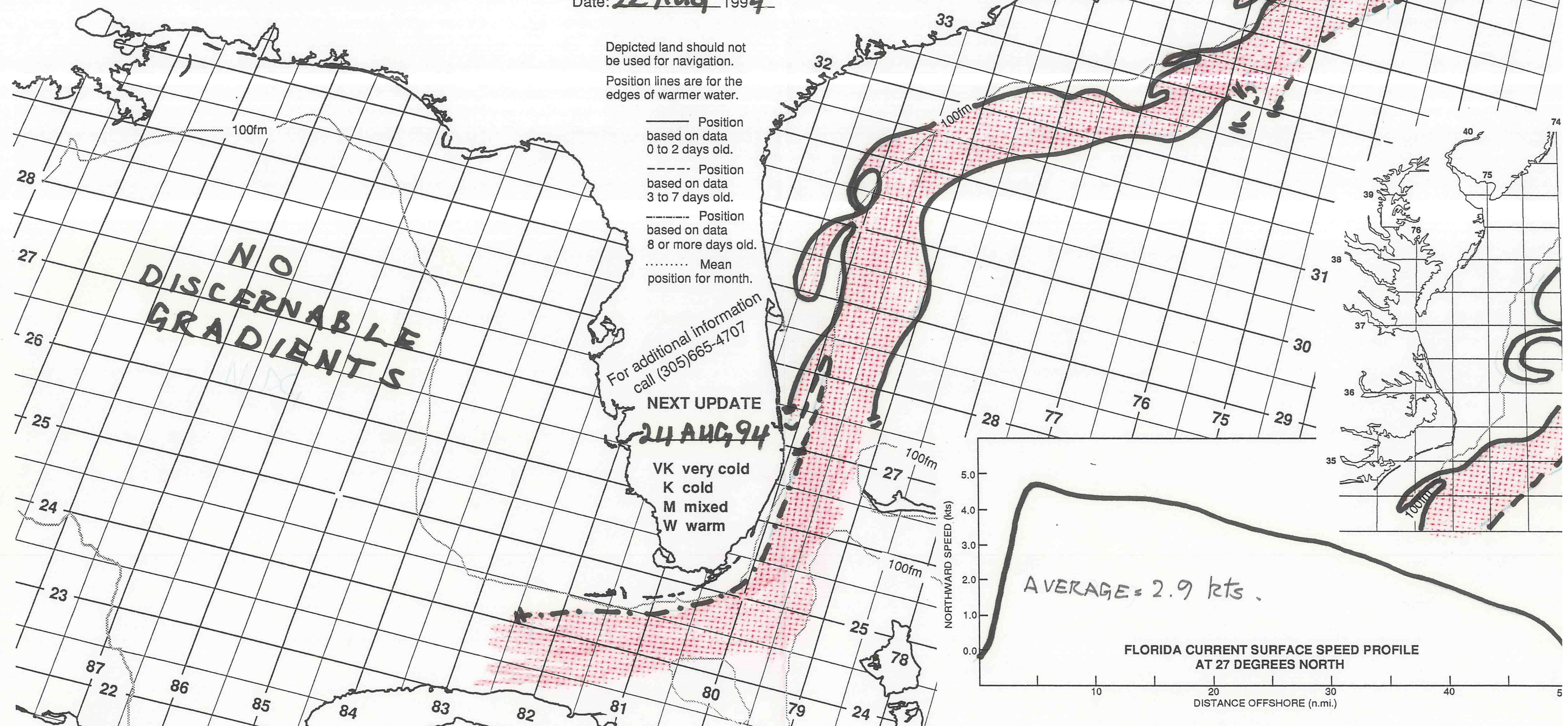
NO DISCERNABLE GRADIENTS

For additional information call (305)665-4707

NEXT UPDATE

24 AUG 94

VK very cold
K cold
M mixed
W warm

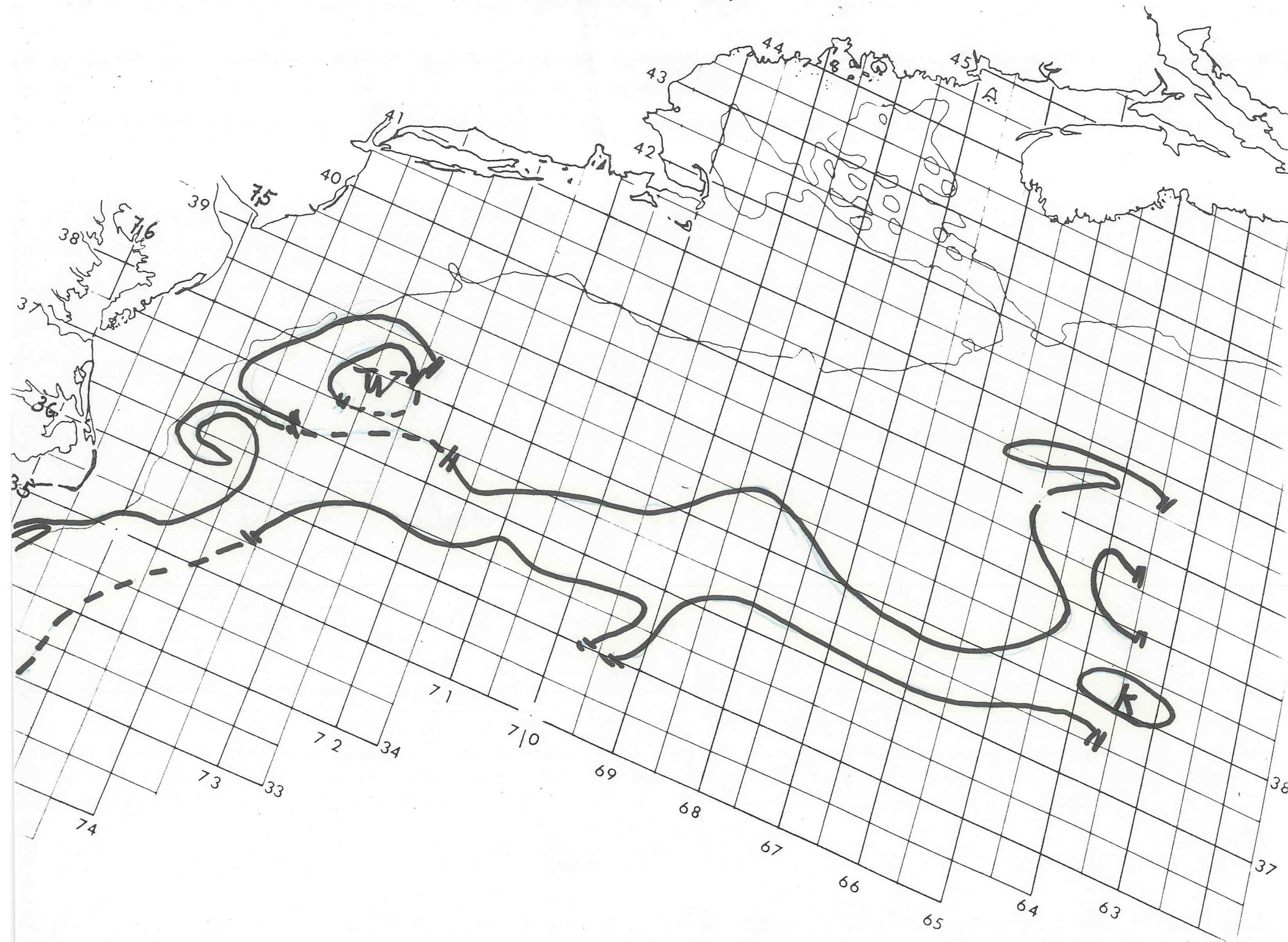


GULF STREAM WALL BULLETIN

LOOP CURRENT BULLETIN



MIAMI SFSS ANALYSIS OF THE GULF STREAM: **22 AUG** 1994 PART B



**GULF STREAM SYSTEM
FLOW CHART NO. 2450**

NOAA Miami SFSS

Date: **24 AUG** 1994

**GULF STREAM SYSTEM
FLOW CHART NO. 2450**

Depicted land should not be used for navigation.
Position lines are for the edges of warmer water.


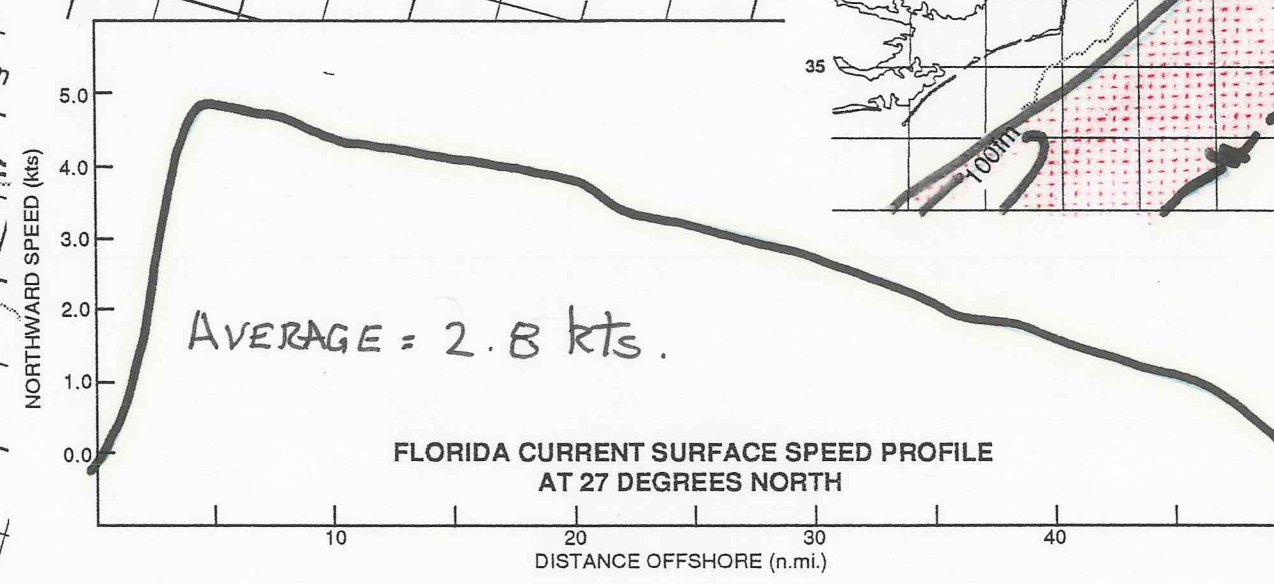
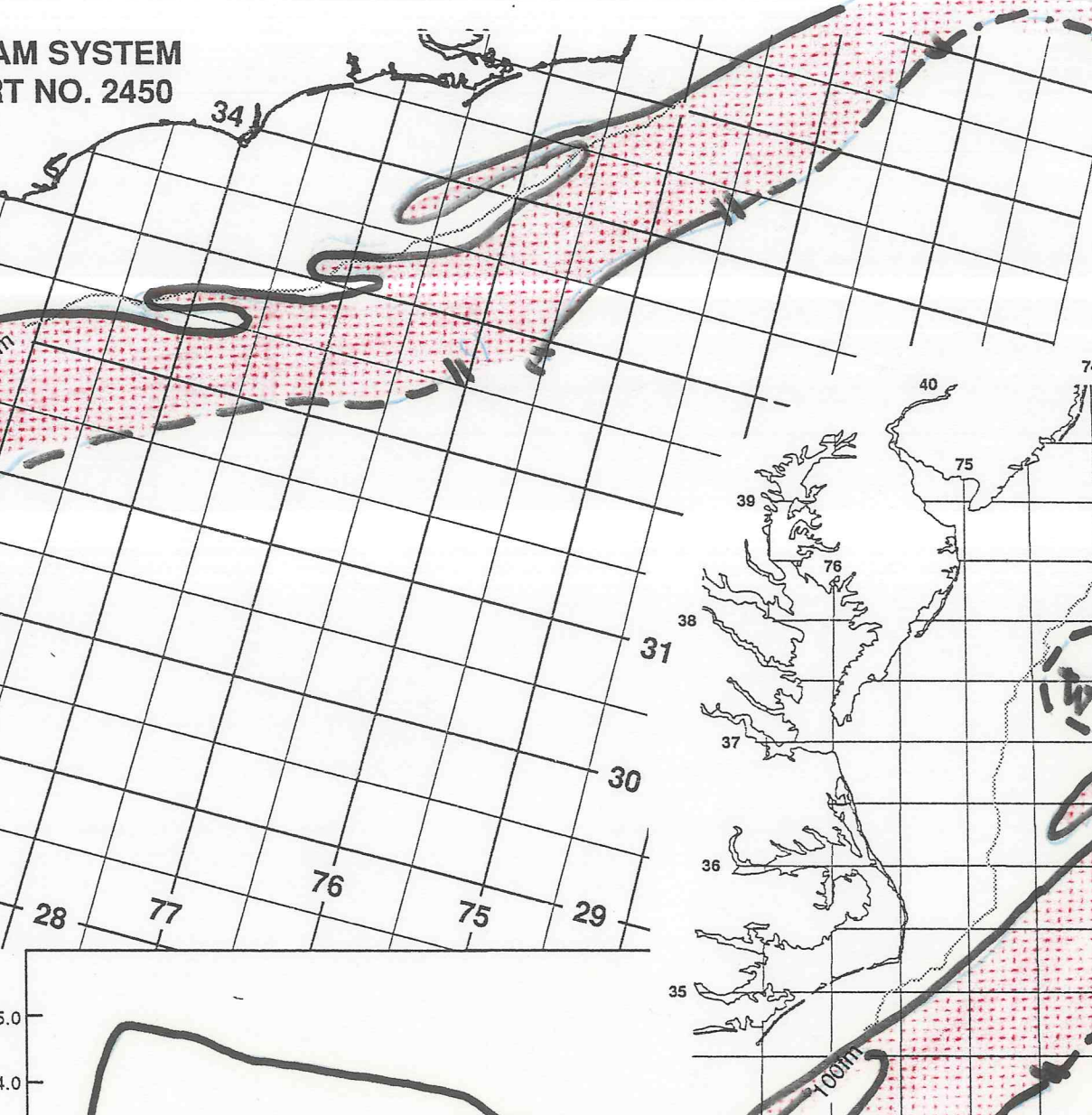
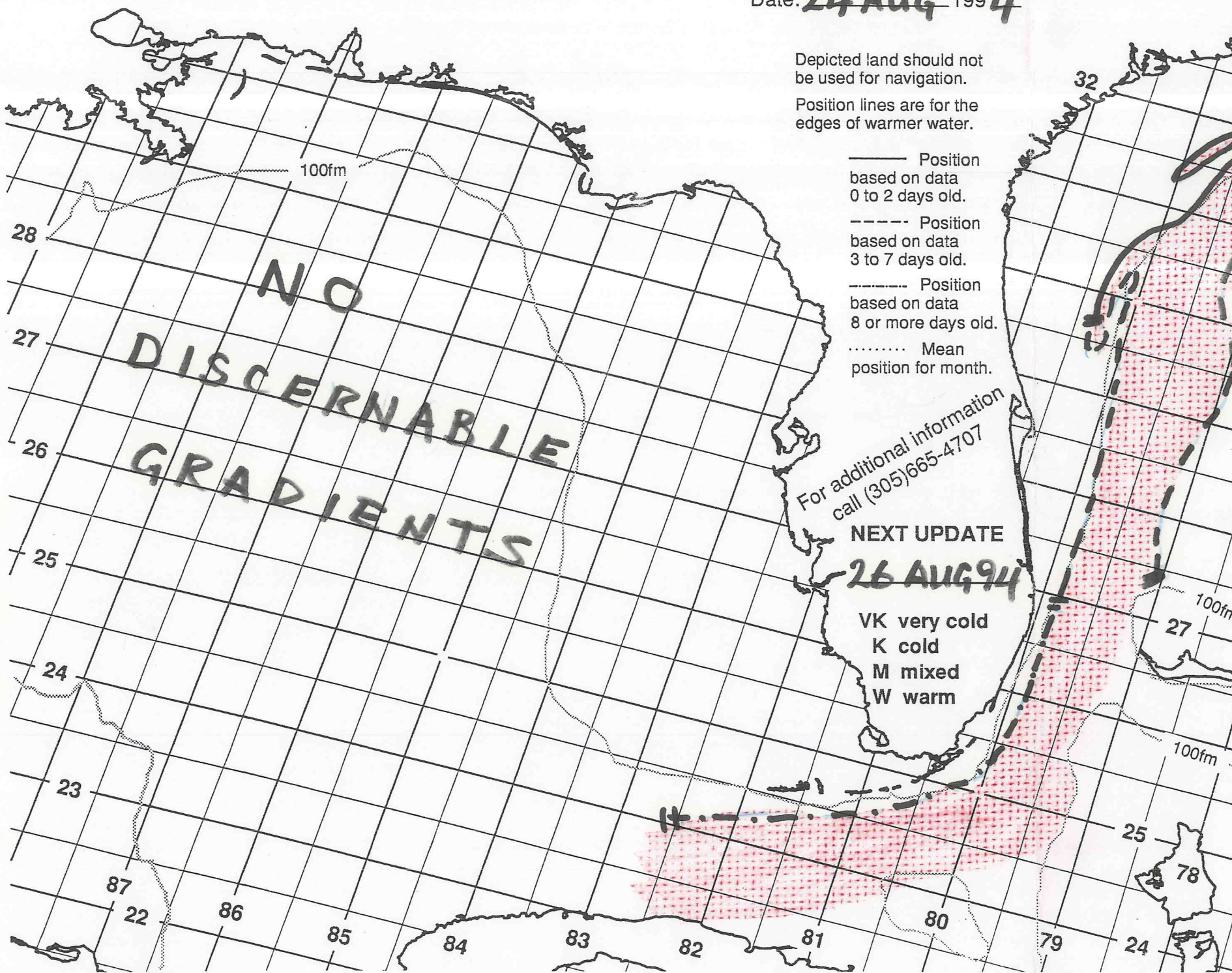
- Position based on data 0 to 2 days old.
- Position based on data 3 to 7 days old.
- Position based on data 8 or more days old.
- Mean position for month.

For additional information call (305)665-4707

NEXT UPDATE

26 AUG 94

VK very cold
K cold
M mixed
W warm



GULF STREAM WALL BULLETIN

.....

.....

.....

.....

LOOP CURRENT BULLETIN

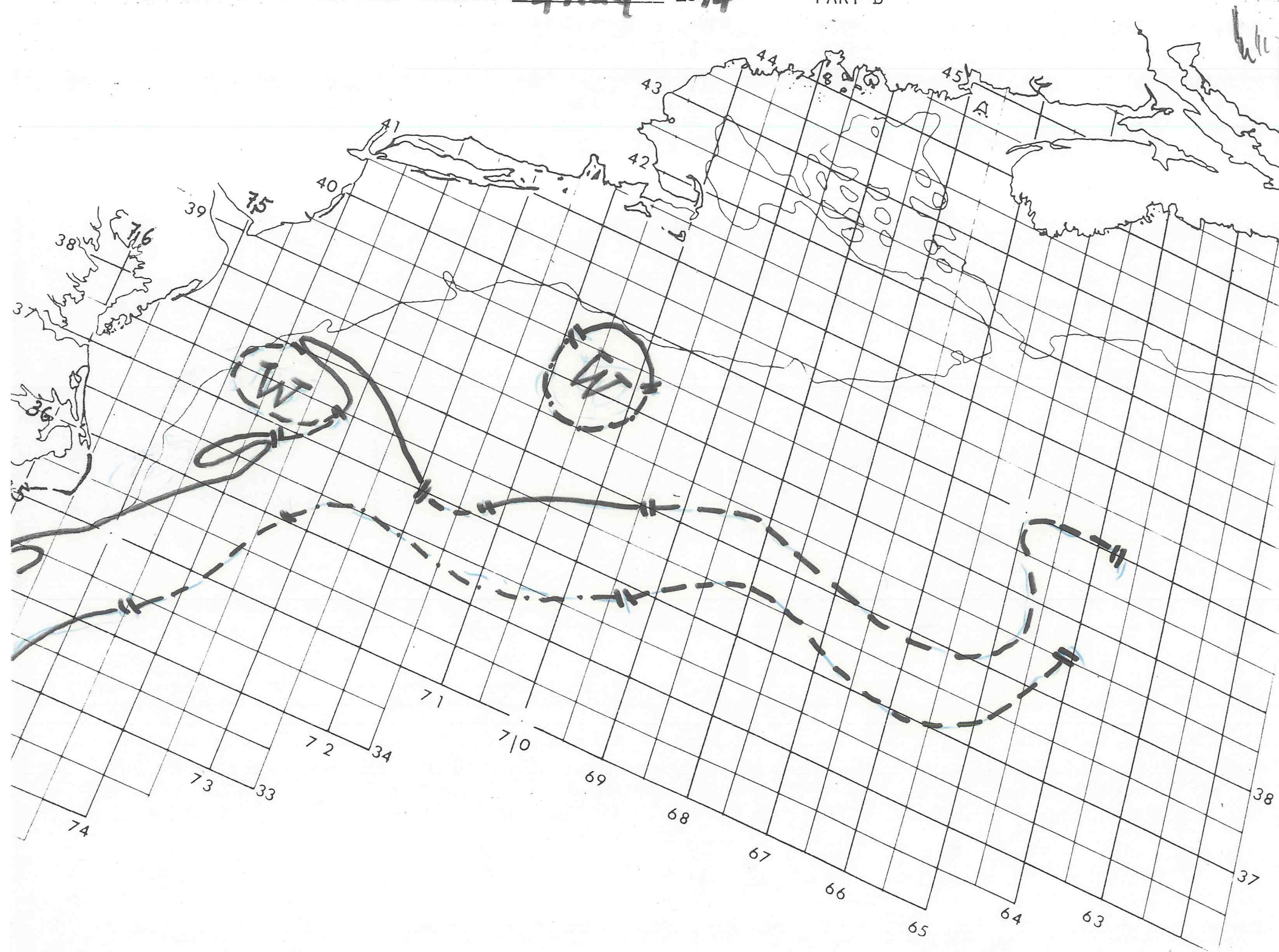
.....

.....

.....

.....

MIAMI SFSS ANALYSIS OF THE GULF STREAM: **24 AUG** 1994 PART B



GULF STREAM SYSTEM
FLOW CHART NO. 2450

NOAA Miami SFSS

GULF STREAM SYSTEM
FLOW CHART NO. 2450

Date: **26 AUG 1994**

Depicted land should not be used for navigation.
Position lines are for the edges of warmer water.


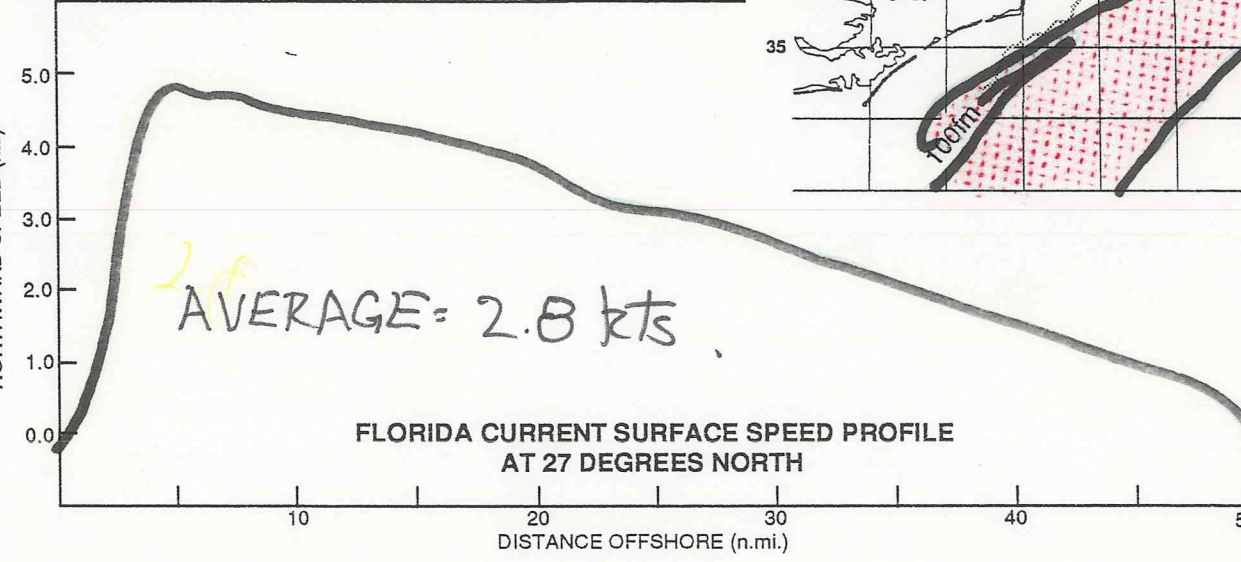
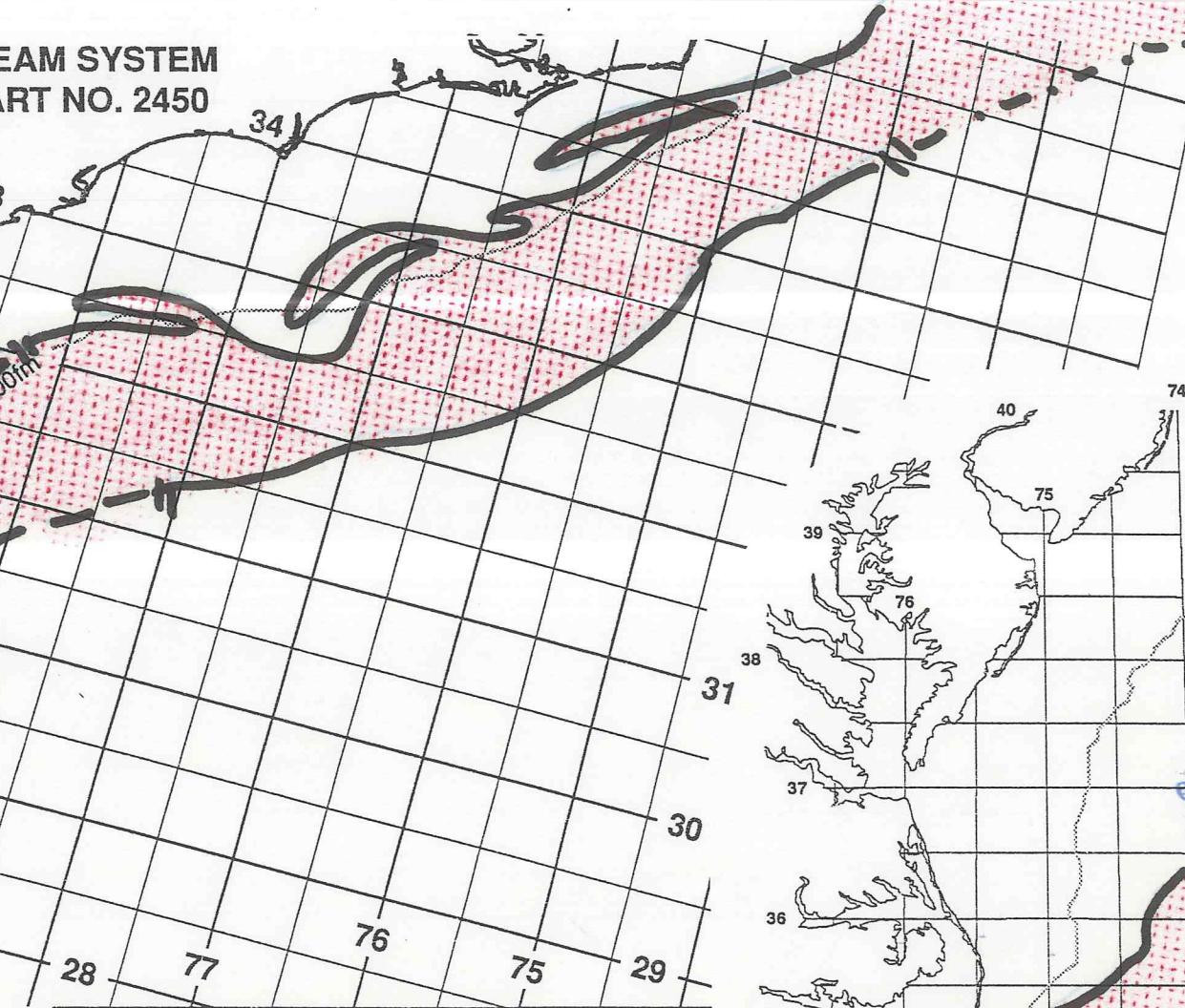
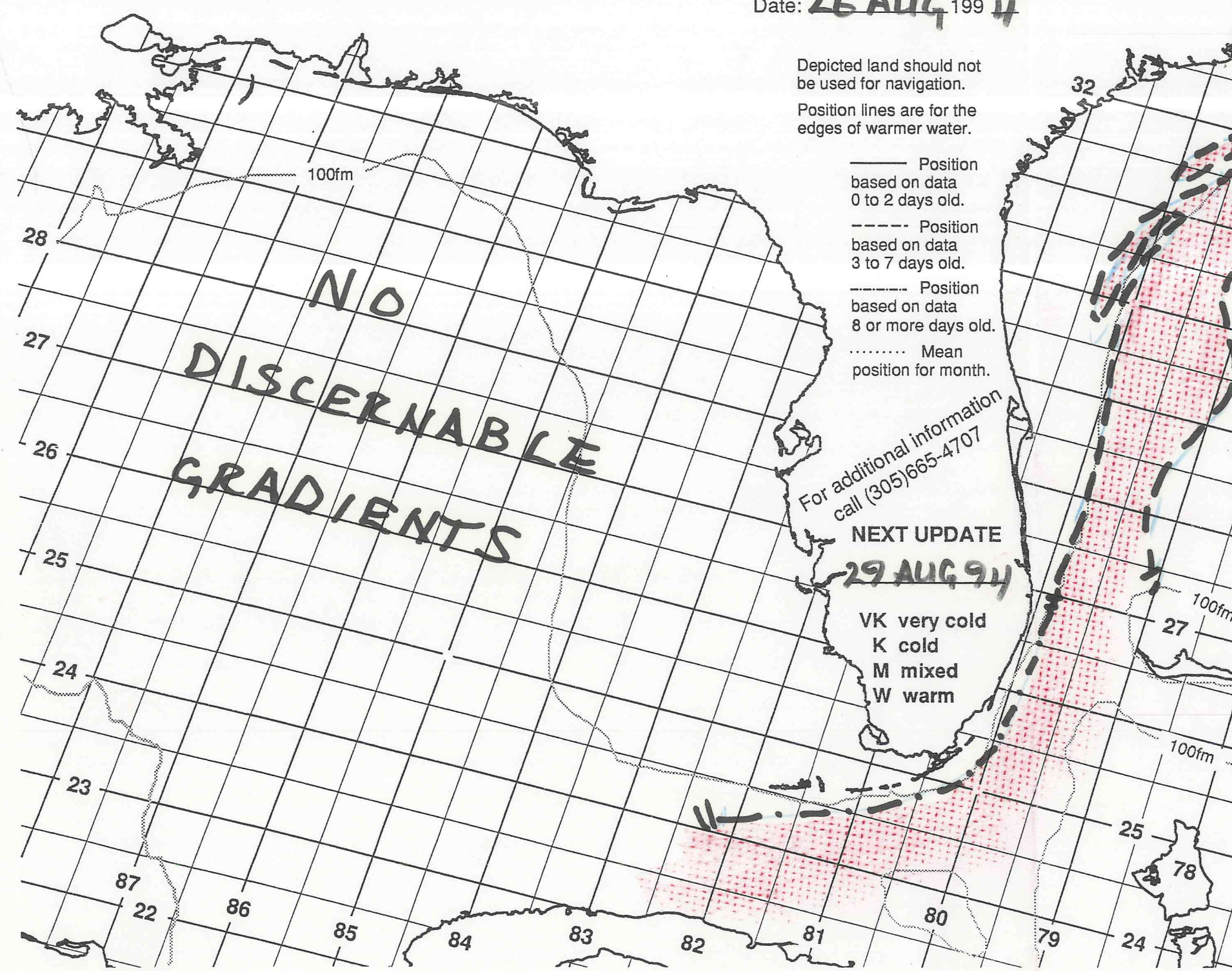
- Position based on data 0 to 2 days old.
- - - Position based on data 3 to 7 days old.
- - - - Position based on data 8 or more days old.
- Mean position for month.

For additional information call (305)665-4707

NEXT UPDATE

29 AUG 94

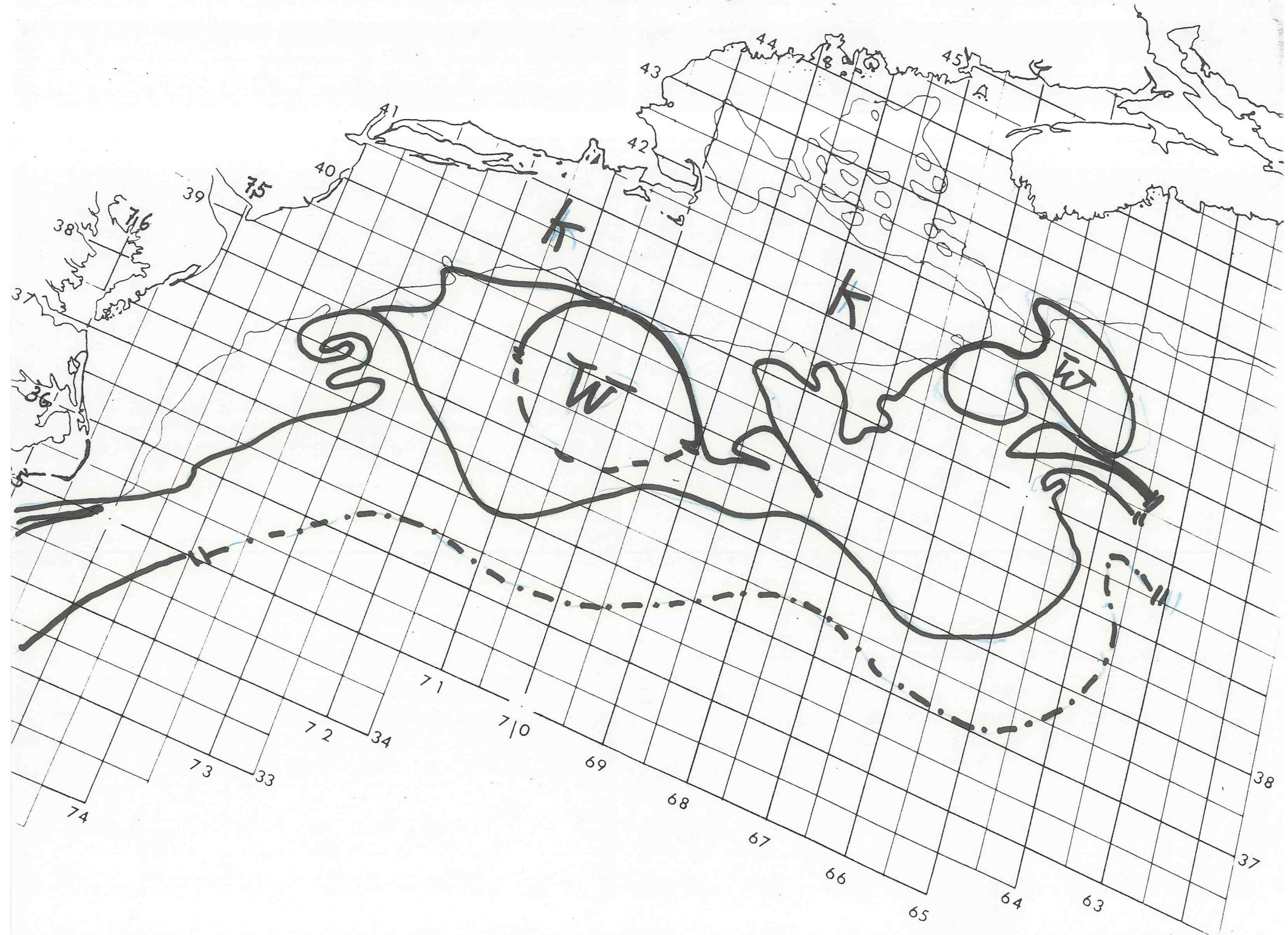
VK very cold
K cold
M mixed
W warm



GULF STREAM WALL BULLETIN

LOOP CURRENT BULLETIN

MIAMI SFSS ANALYSIS OF THE GULF STREAM: **26 AUG** 1994 PART B



GULF STREAM SYSTEM
FLOW CHART NO. 2450

NOAA Miami SFSS

GULF STREAM SYSTEM
FLOW CHART NO. 2450

Date: **29 AUG** 199**4**

Depicted land should not be used for navigation.
Position lines are for the edges of warmer water.

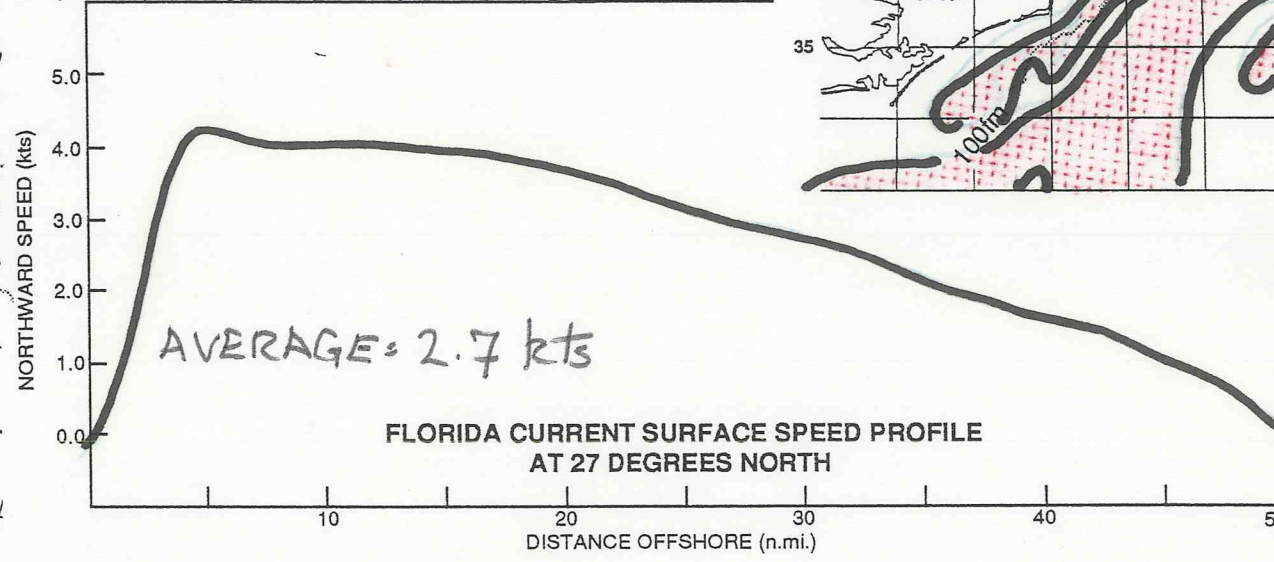
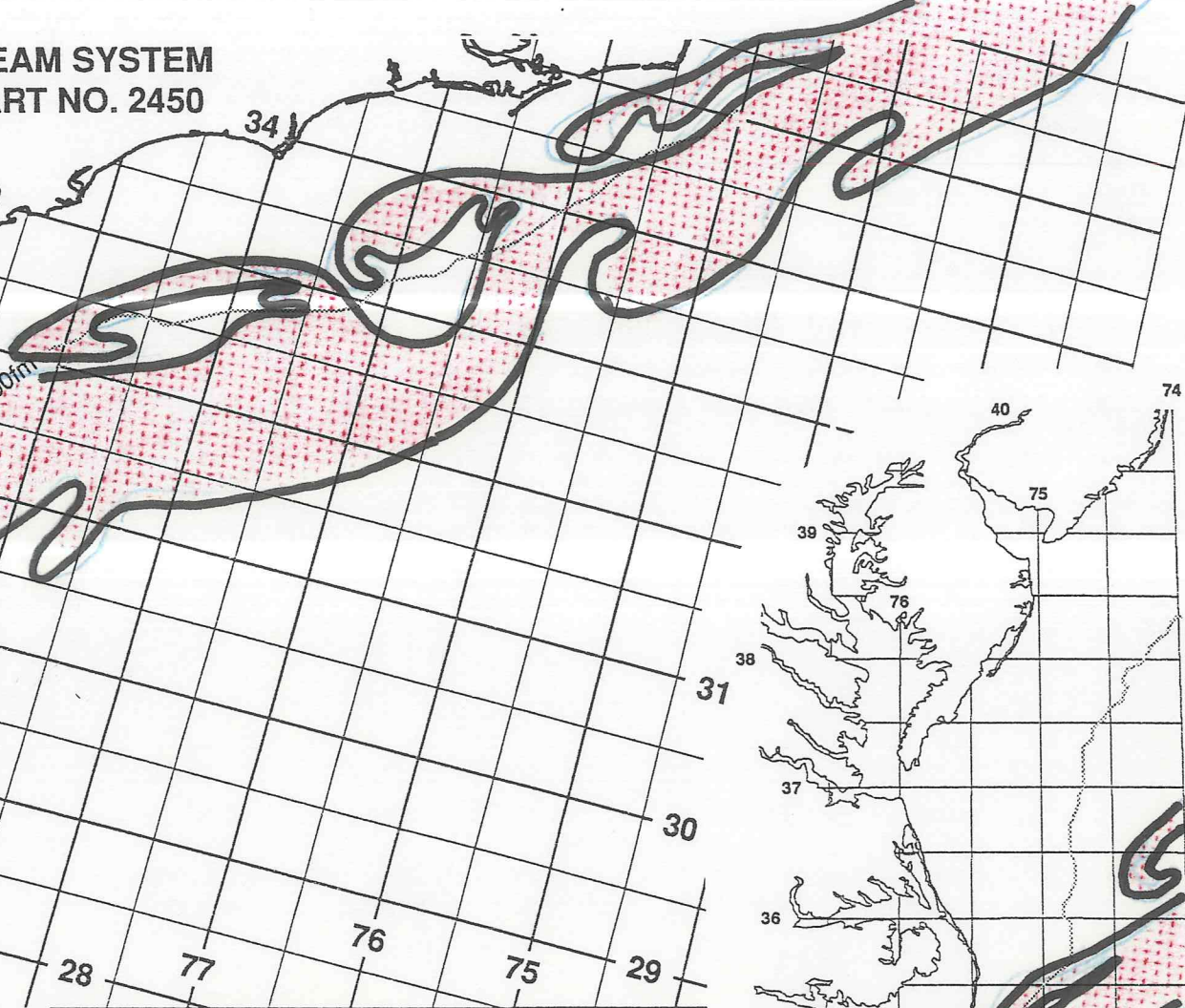
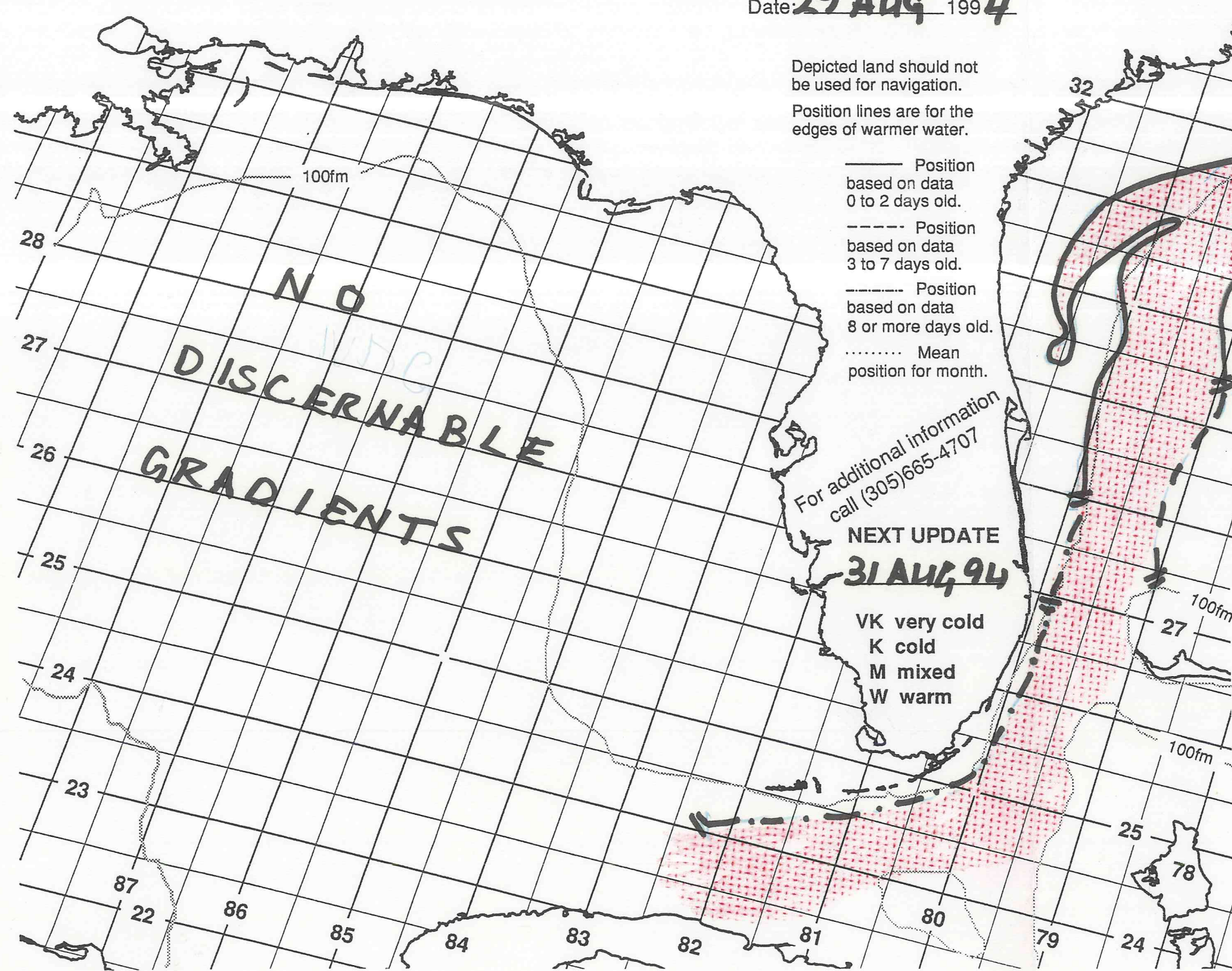
- Position based on data 0 to 2 days old.
- - - Position based on data 3 to 7 days old.
- · — Position based on data 8 or more days old.
- Mean position for month.

For additional information call (305)665-4707

NEXT UPDATE


31 AUG 94

VK very cold
K cold
M mixed
W warm

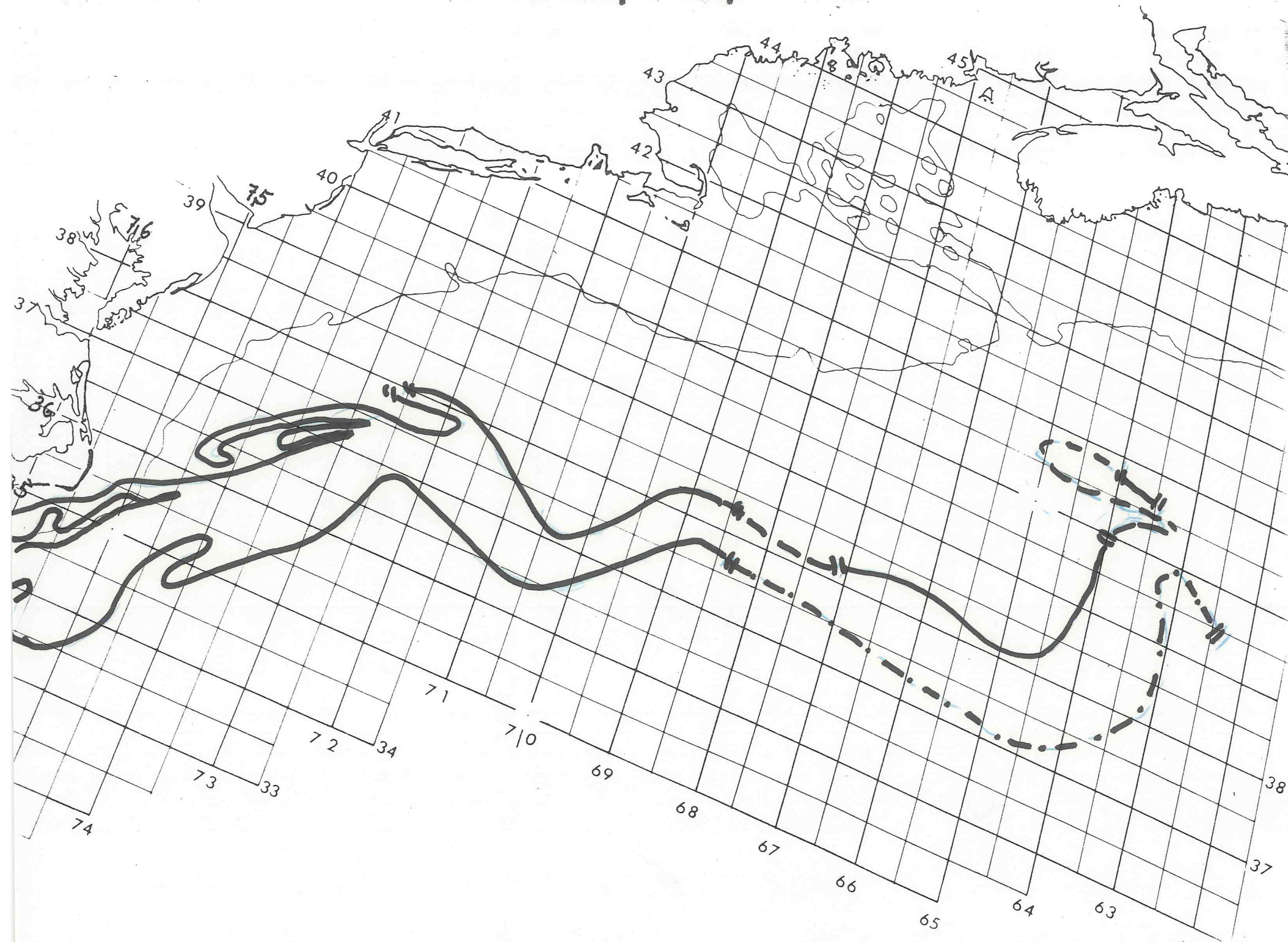


GULF STREAM WALL BULLETIN

LOOP CURRENT BULLETIN



MIAMI SFSS ANALYSIS OF THE GULF STREAM: **29 AUG** 1994 PART B



GULF STREAM SYSTEM
FLOW CHART NO. 2450

NOAA Miami SFSS

GULF STREAM SYSTEM
FLOW CHART NO. 2450

Date: **31 AUG** 199 **4**

Depicted land should not
be used for navigation.
Position lines are for the
edges of warmer water.

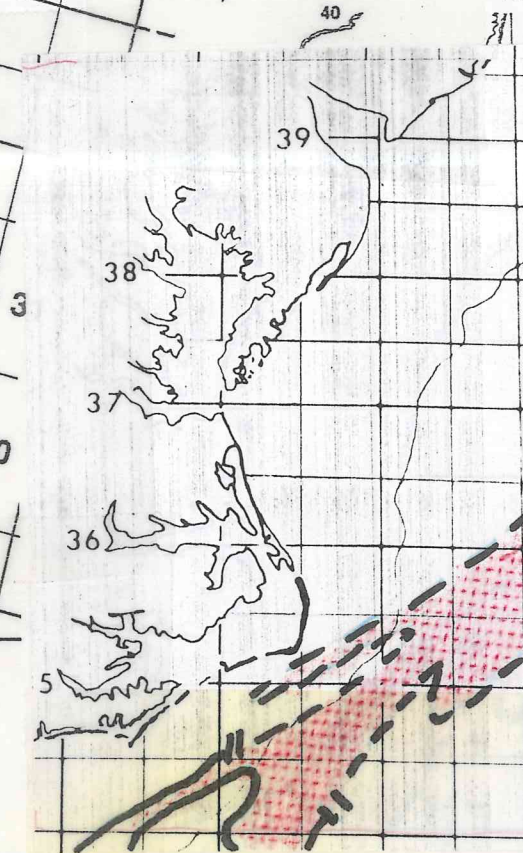

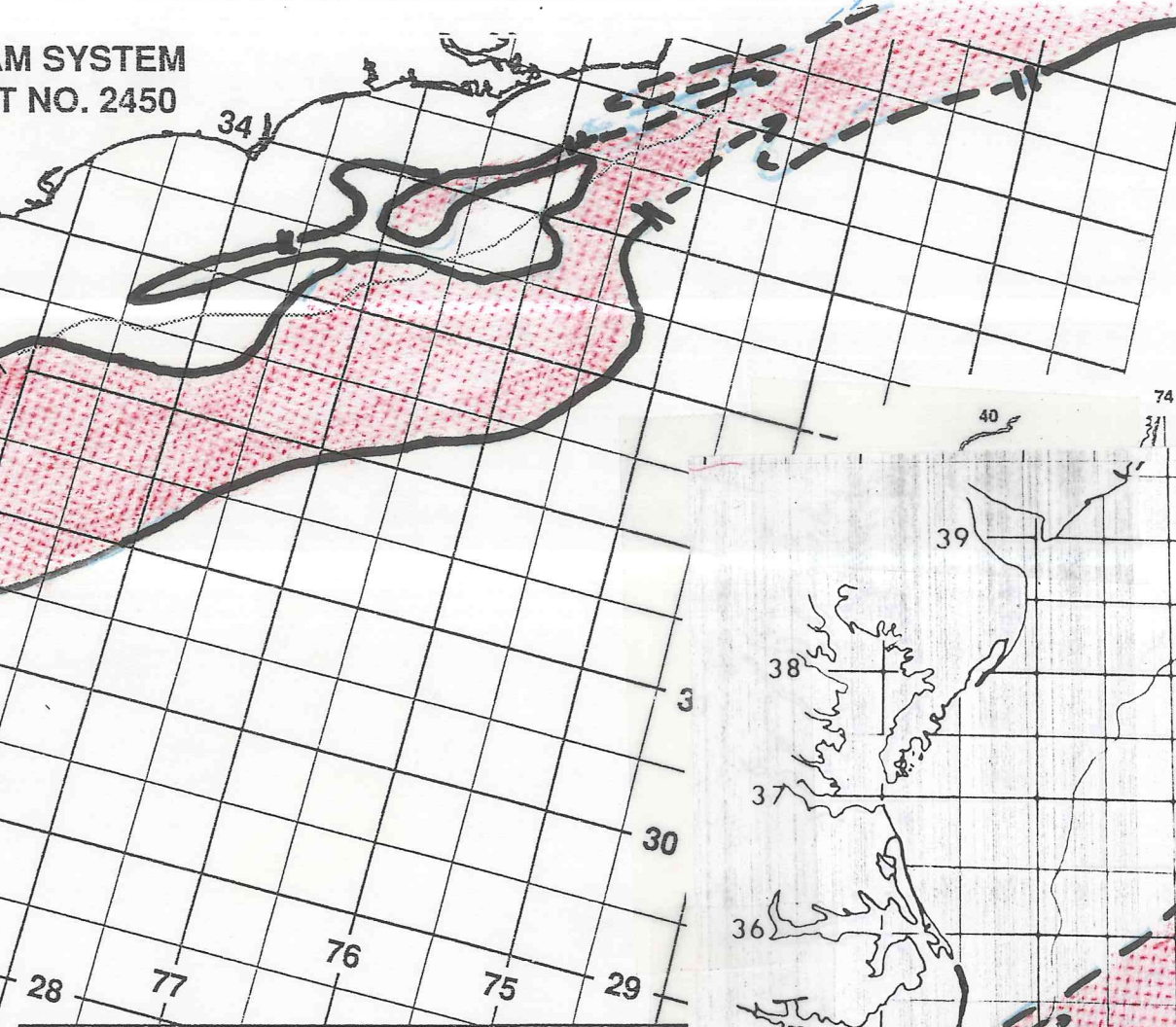
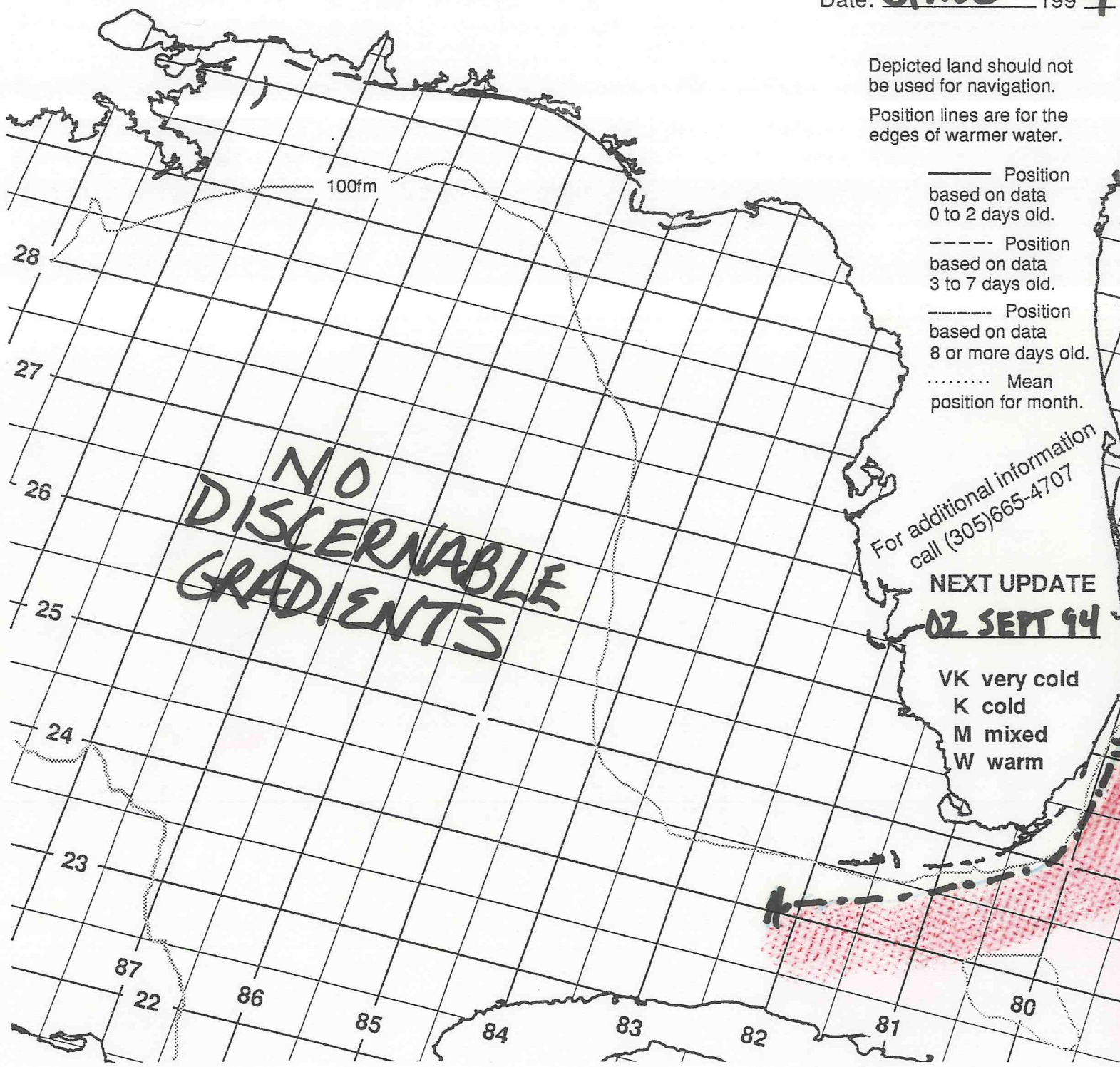
- Position based on data 0 to 2 days old.
- Position based on data 3 to 7 days old.
- Position based on data 8 or more days old.
- Mean position for month.

For additional information
call (305)665-4707

NEXT UPDATE


02 SEPT 94

VK very cold
K cold
M mixed
W warm



GULF STREAM WALL BULLETIN

LOOP CURRENT BULLETIN



MIAMI SFSS ANALYSIS OF THE GULF STREAM: **31 AUG** 19**94** PART B

