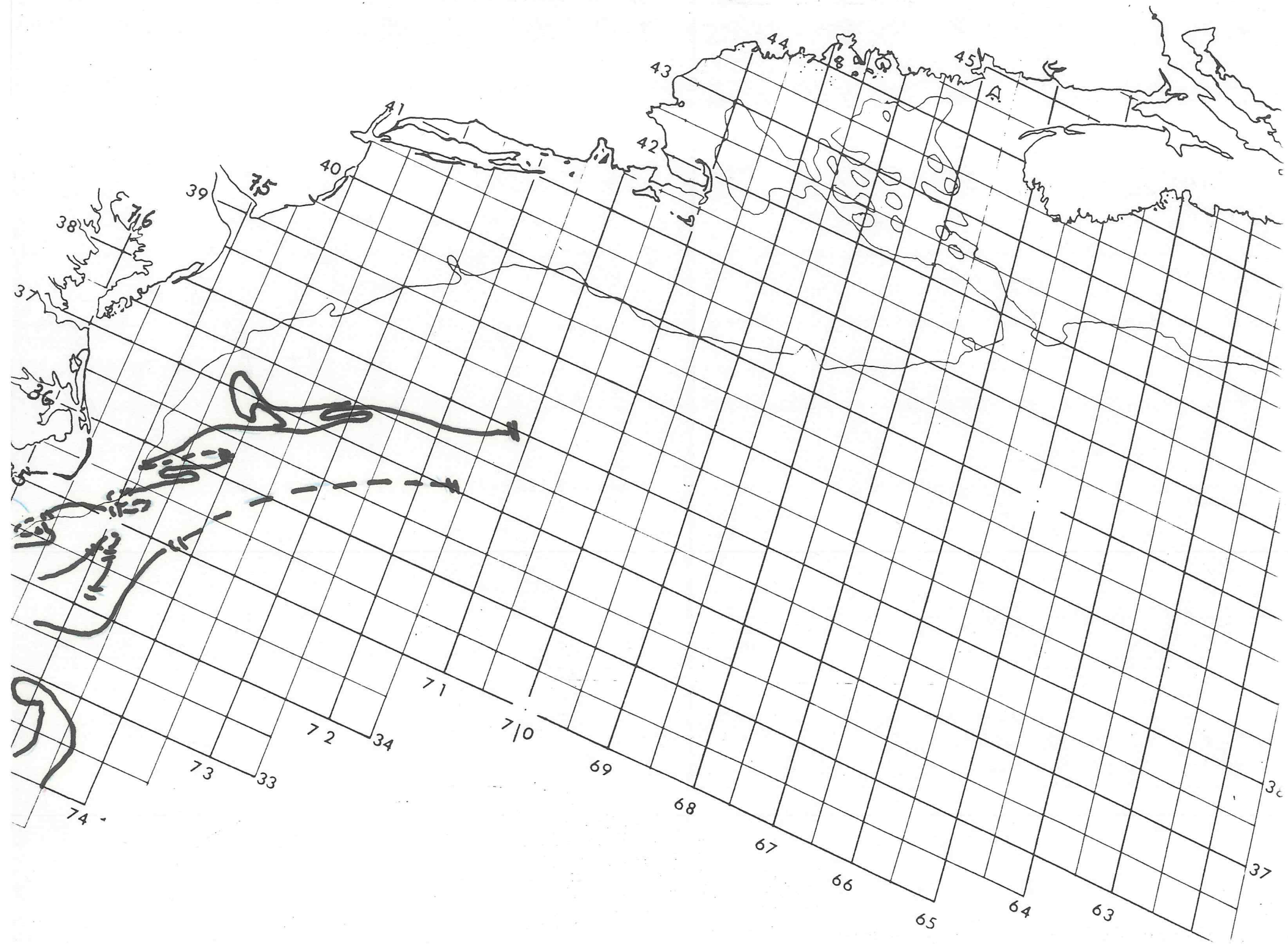


MIAMI SFSS ANALYSIS OF THE GULF STREAM: 01 APR 1994 PART B



**GULF STREAM SYSTEM
FLOW CHART NO. 2450**

NOAA Miami SFSS

**GULF STREAM SYSTEM
FLOW CHART NO. 2450**

Date: **04 APRIL 1994**

Depicted land should not be used for navigation.
Position lines are for the edges of warmer water.

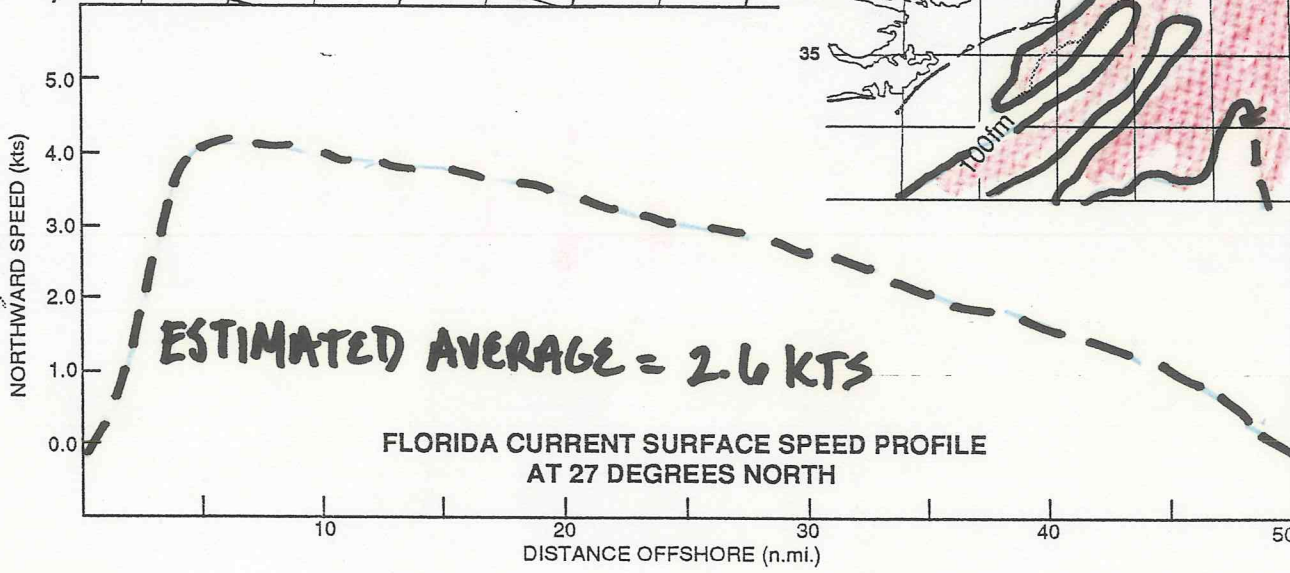
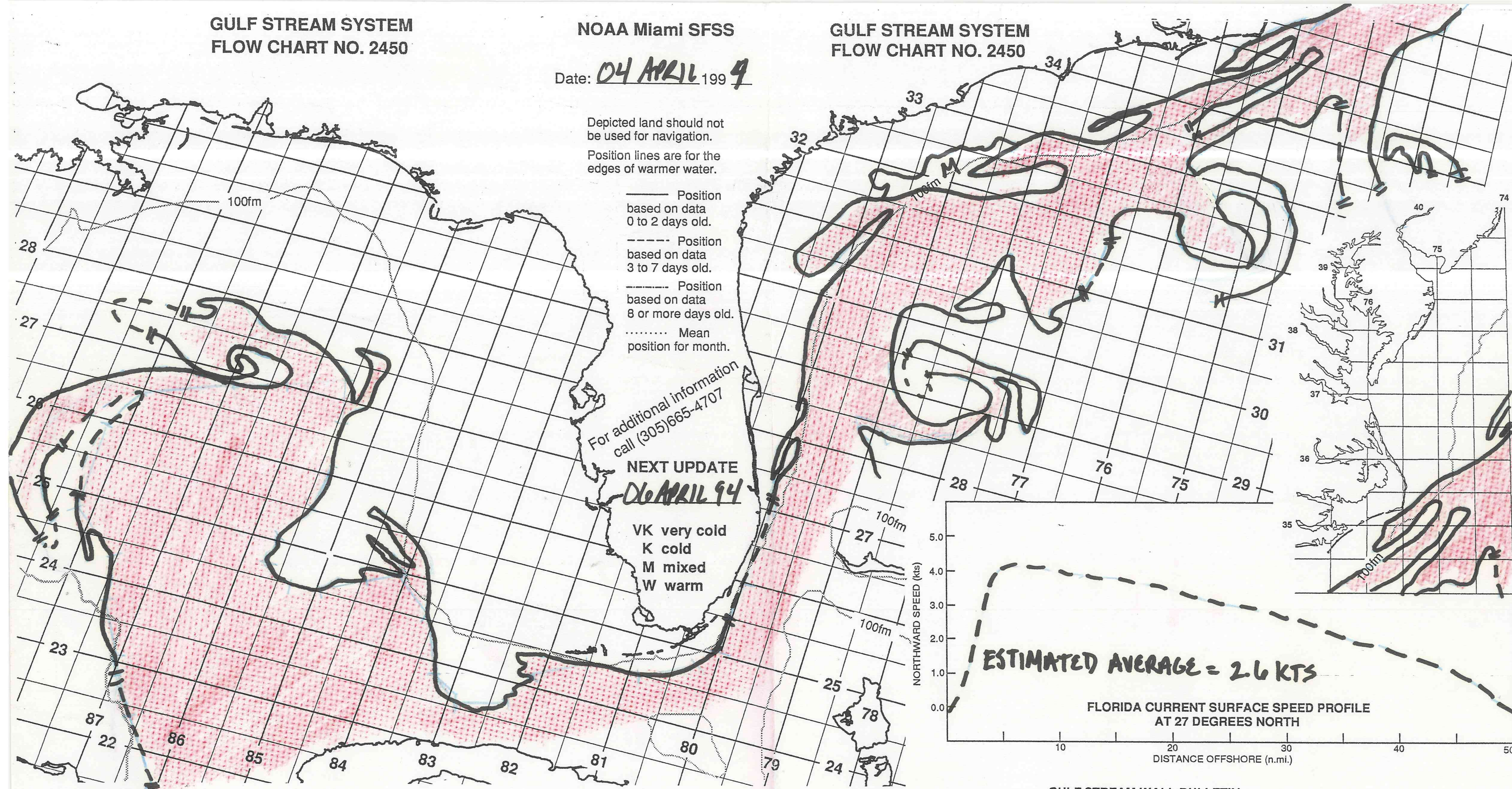
- Position based on data 0 to 2 days old.
- - - Position based on data 3 to 7 days old.
- Position based on data 8 or more days old.
- Mean position for month.

For additional information call (305)665-4707

NEXT UPDATE

06 APRIL 94


VK very cold
K cold
M mixed
W warm



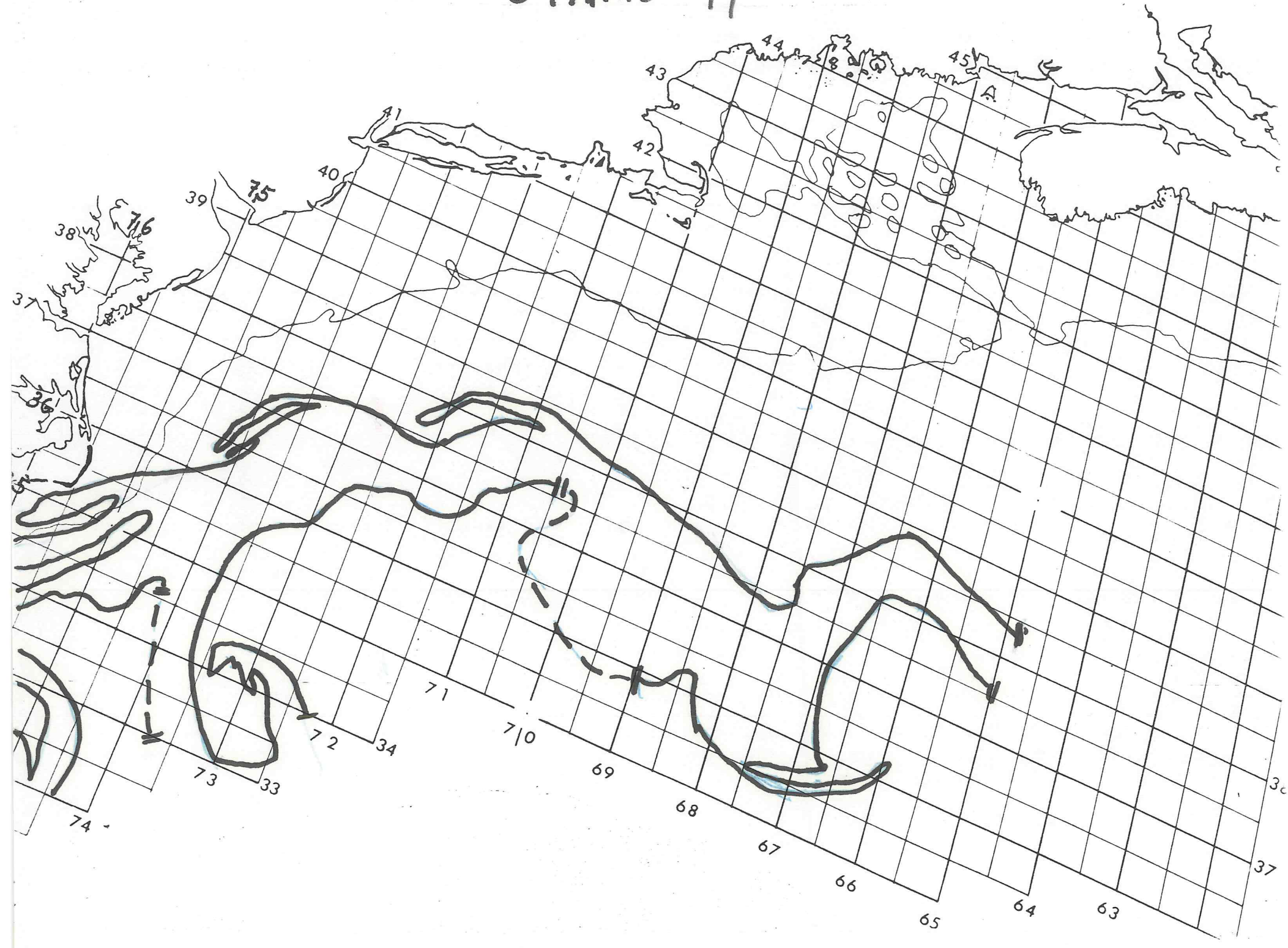
GULF STREAM WALL BULLETIN

LOOP CURRENT BULLETIN

215/860	224/866	231/870	237/874	243/876	247/883	259/883	264/880	268/869
270/863	273/856	267/855	261/854	258/854	251/857	245/854	245/849	247/845
249/842	245/836	238/833	236/829	237/823	242/821	245/816	245/809	248/803
250/800	255/801	260/800	MLA					



MIAMI SFSS ANALYSIS OF THE GULF STREAM: 04 APRIL 1994 PART B



**GULF STREAM SYSTEM
FLOW CHART NO. 2450**

NOAA Miami SFSS

**GULF STREAM SYSTEM
FLOW CHART NO. 2450**

Date: 06 APR 1994

Depicted land should not be used for navigation.
Position lines are for the edges of warmer water.

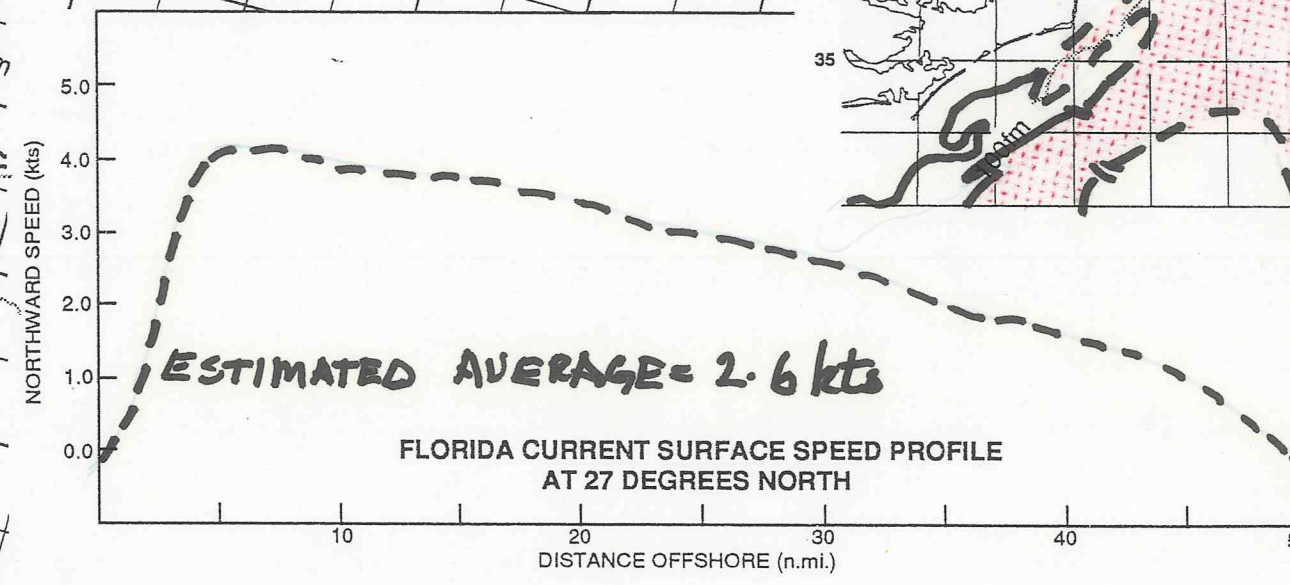
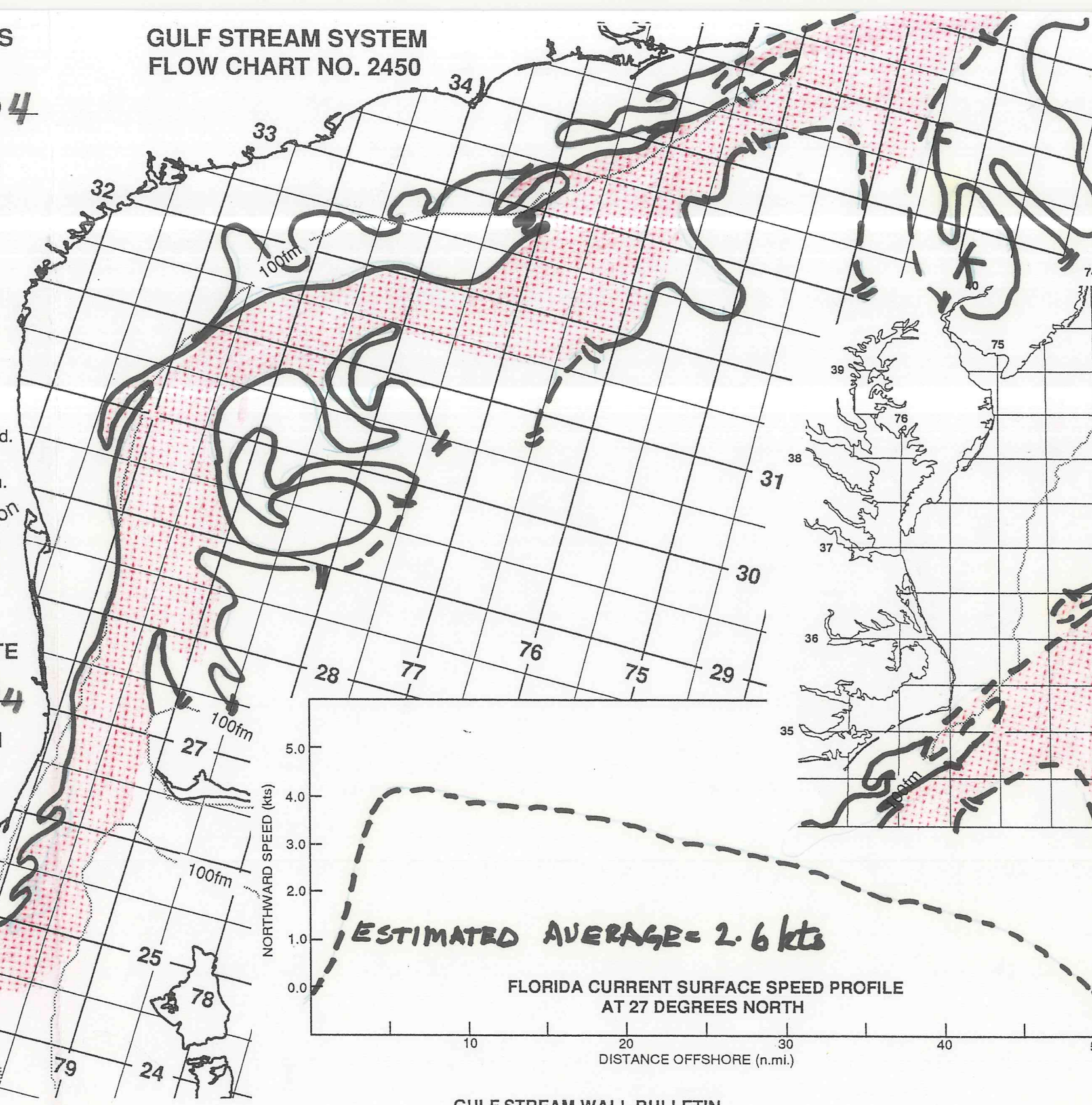
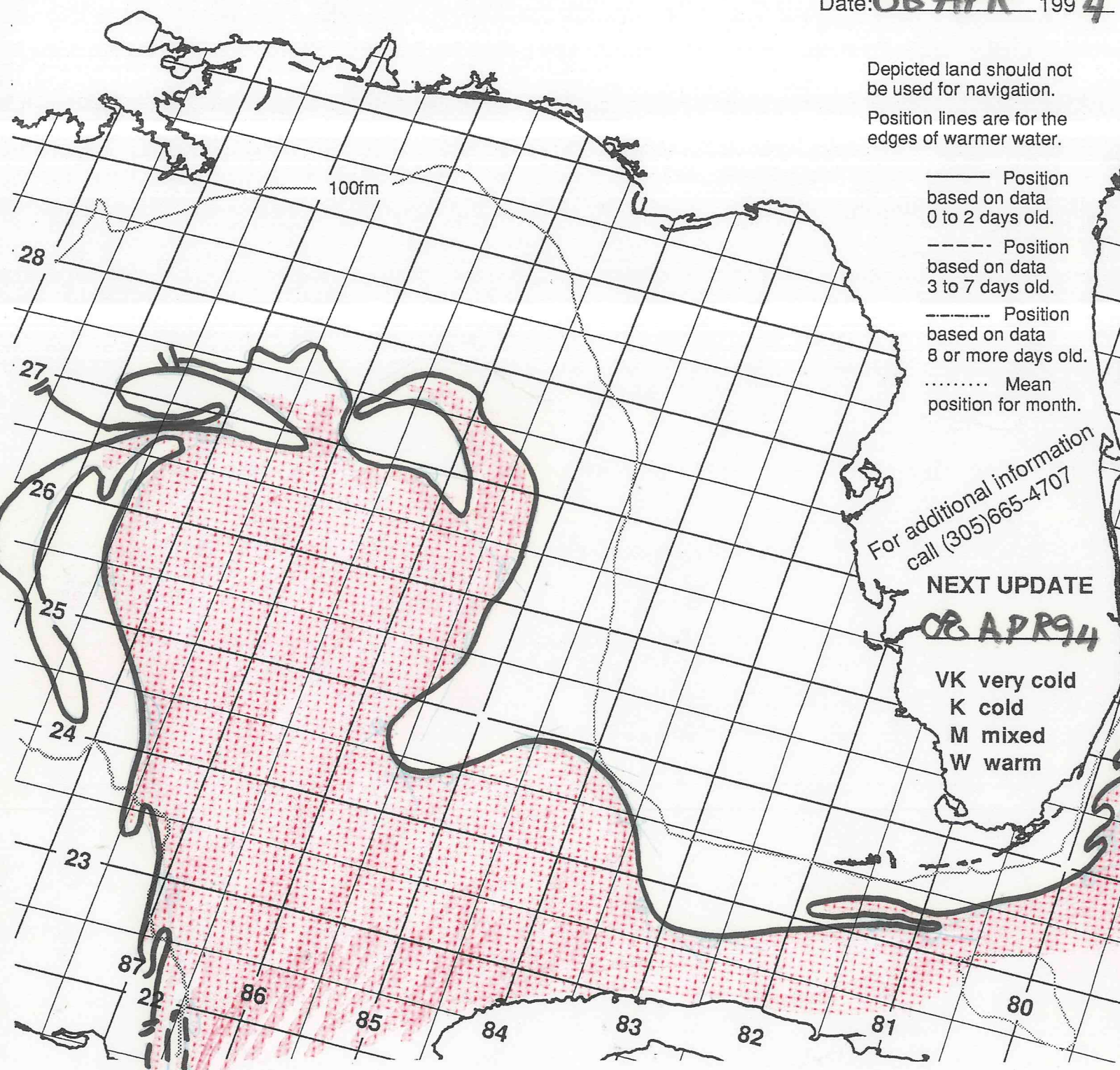
- Position based on data 0 to 2 days old.
- - - - Position based on data 3 to 7 days old.
- Position based on data 8 or more days old.
- Mean position for month.

For additional information call (305)665-4707

NEXT UPDATE

08 APR 94

VK very cold
K cold
M mixed
W warm



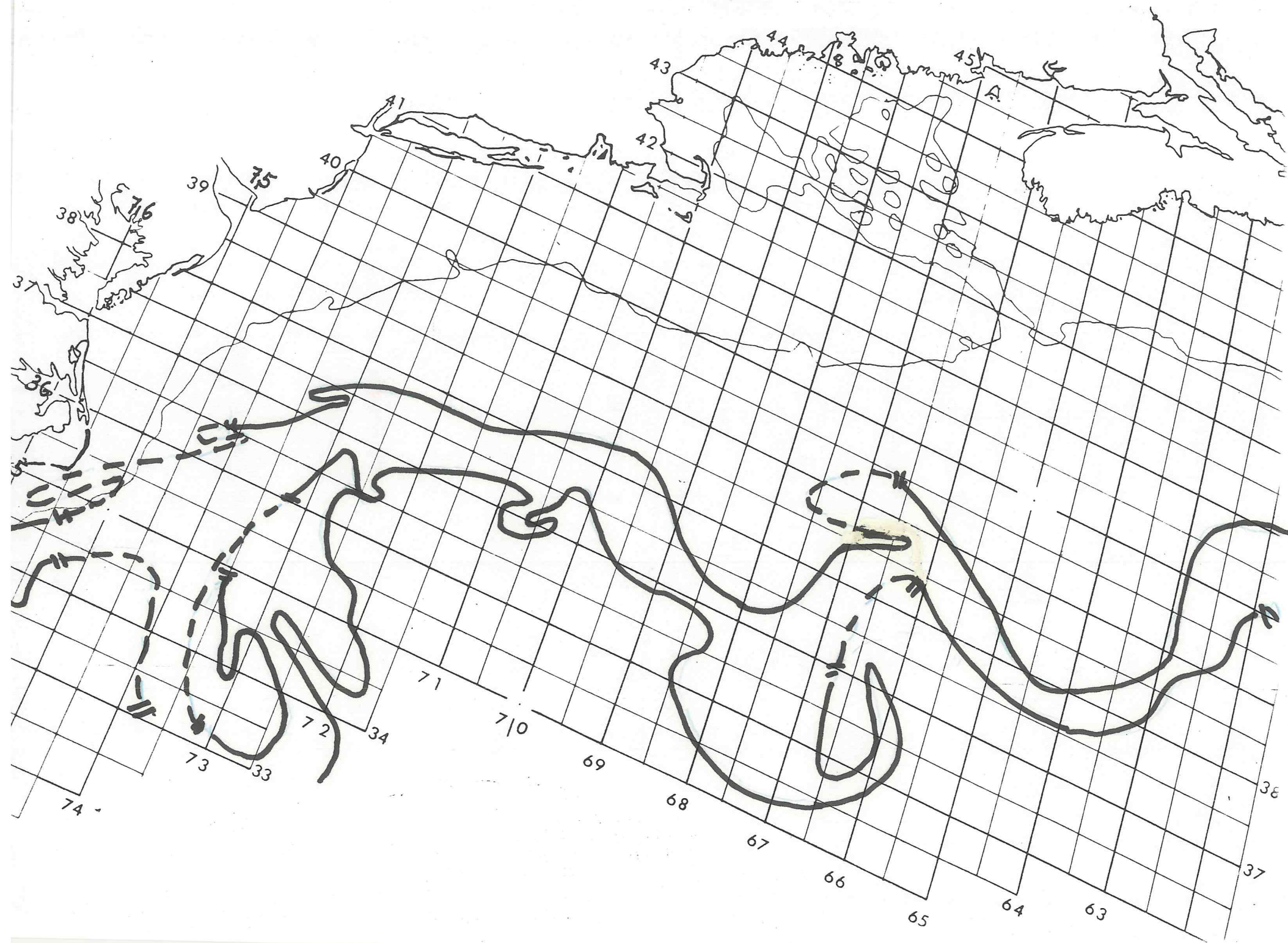
GULF STREAM WALL BULLETIN

LOOP CURRENT BULLETIN

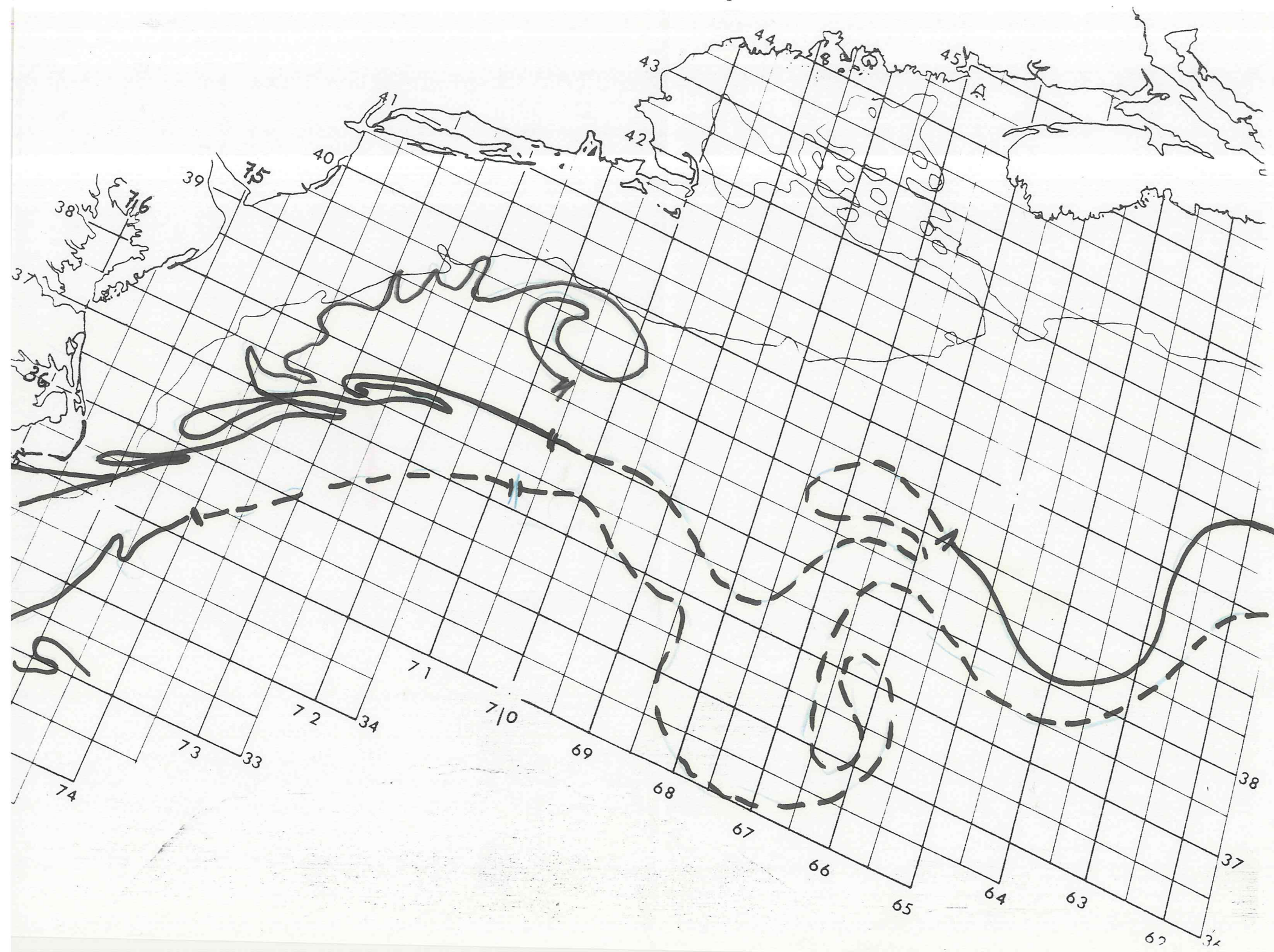
215/863	220/864	230/870	237/874	244/877	254/884	262/885	269/881	269/871
269/862	263/857	254/853	247/850	244/854	245/851	249/845	249/840	245/835
238/832	237/830	237/825	241/814	242/807	247/802	250/799	252/798	260/793



MIAMI SFSS ANALYSIS OF THE GULF STREAM: 06 APR 1994 PART B



MAP OF ANALYSIS OF THE GULF STREAM. 08 APR 19 94 PART D



**GULF STREAM SYSTEM
FLOW CHART NO. 2450**

NOAA Miami SFSS

**GULF STREAM SYSTEM
FLOW CHART NO. 2450**

Date: 11 APR 1994


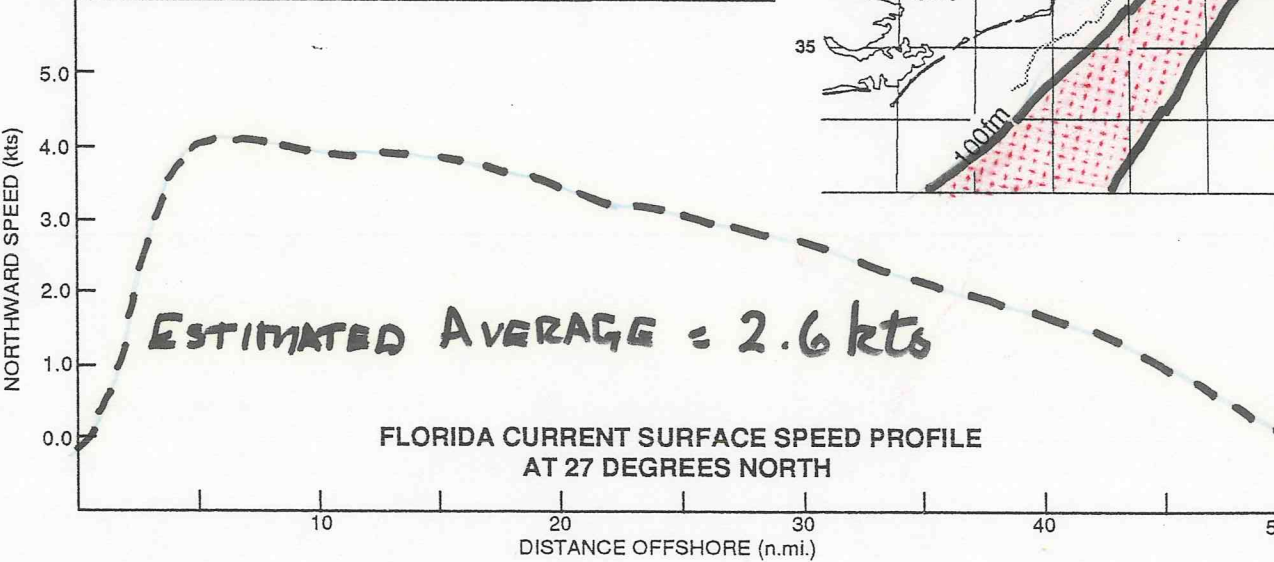
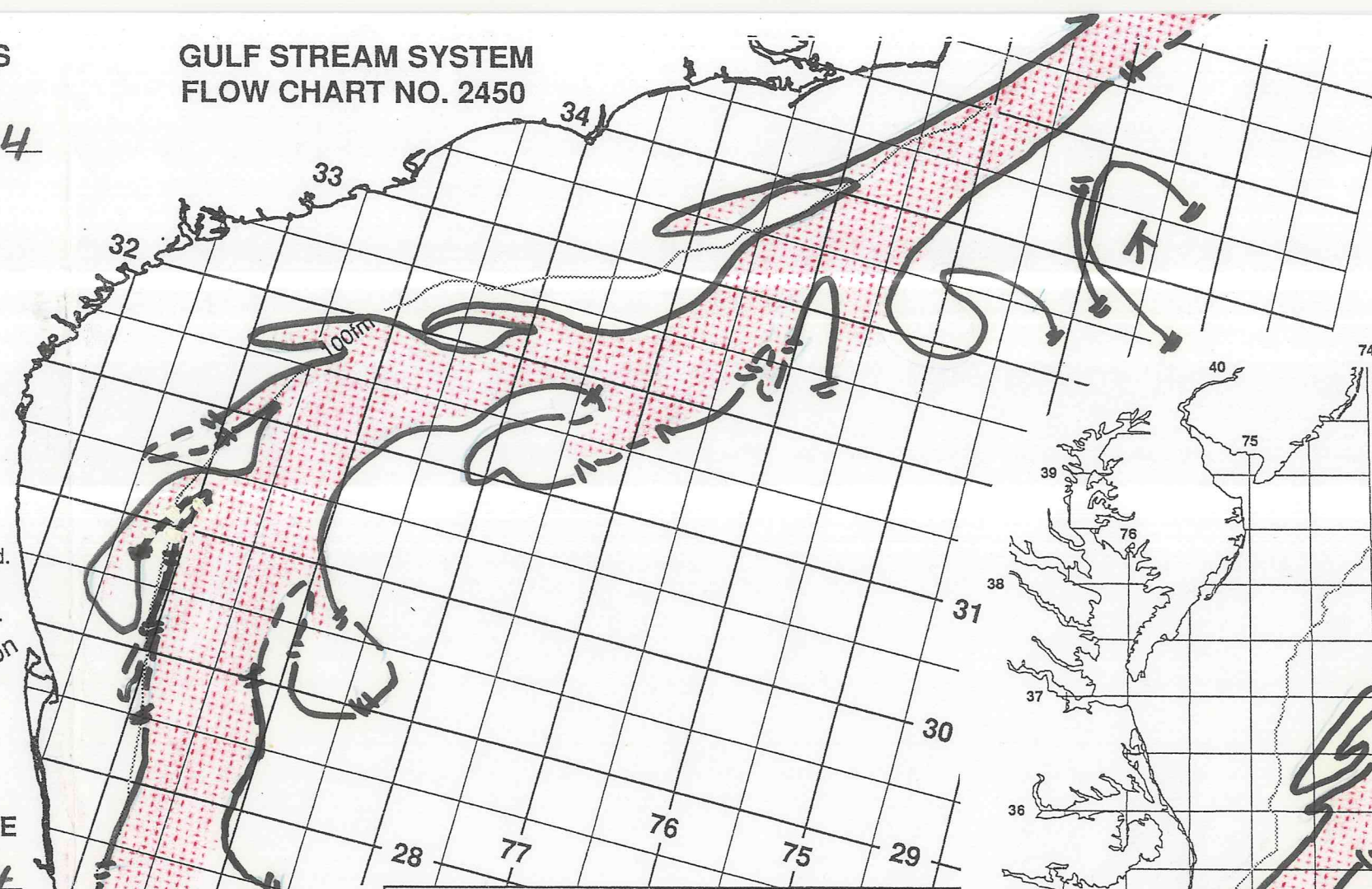
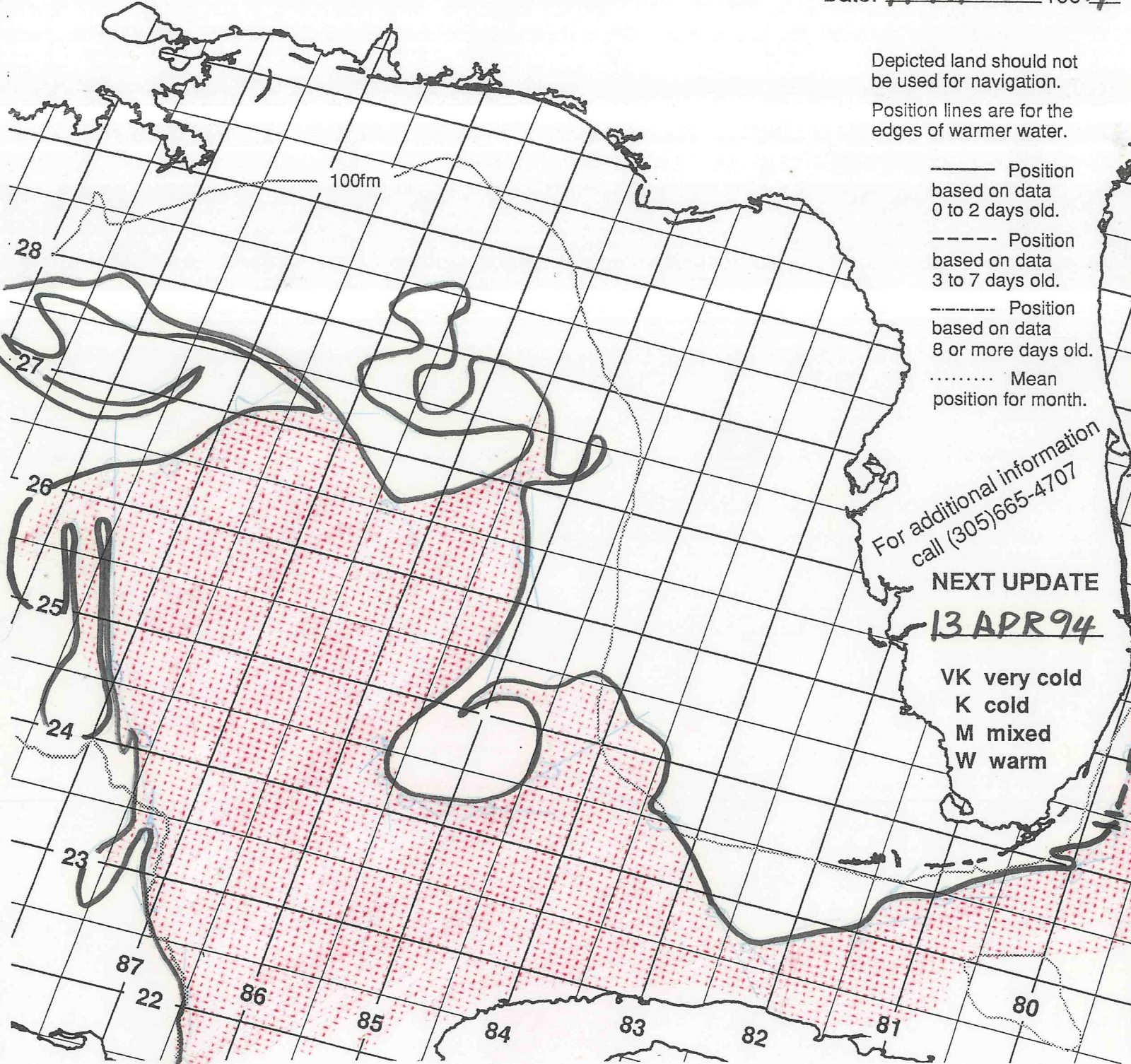
Depicted land should not be used for navigation.
Position lines are for the edges of warmer water.

- Position based on data 0 to 2 days old.
- - - Position based on data 3 to 7 days old.
- Position based on data 8 or more days old.
- Mean position for month.

For additional information call (305)665-4707

NEXT UPDATE
13 APR 94

VK very cold
K cold
M mixed
W warm



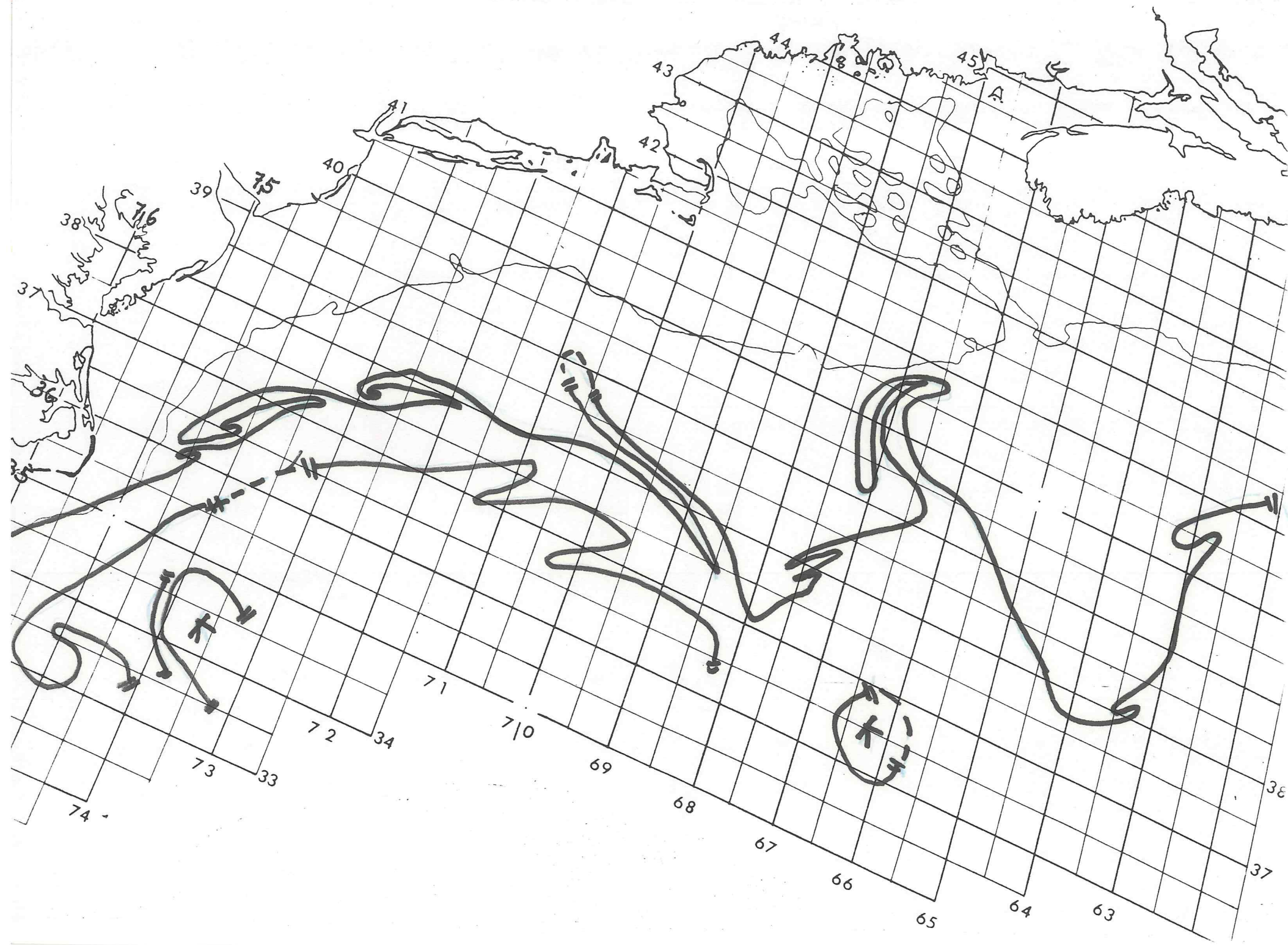
GULF STREAM WALL BULLETIN

LOOP CURRENT BULLETIN

215/863	272/865	227/870	234/872	241/876	246/880	255/884	263/887	265/883
271/878	272/871	266/864	270/857	270/854	264/852	256/851	246/856	243/856
242/854	243/847	247/844	246/834	239/824	237/823	240/815	243/813	245/810
250/800	254/798	260/798						

204

MIAMI SFSS ANALYSIS OF THE GULF STREAM: 11 APR 1994 PART B



**GULF STREAM SYSTEM
FLOW CHART NO. 2450**

NOAA Miami SFSS

**GULF STREAM SYSTEM
FLOW CHART NO. 2450**

Date: **13 APR** 199**4**

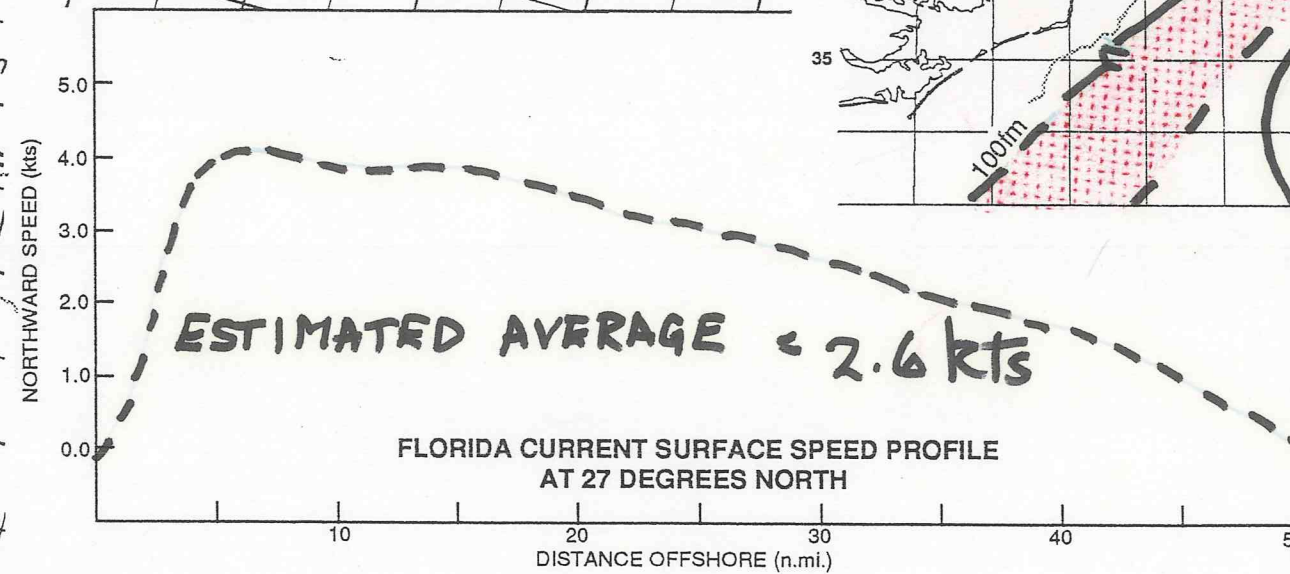
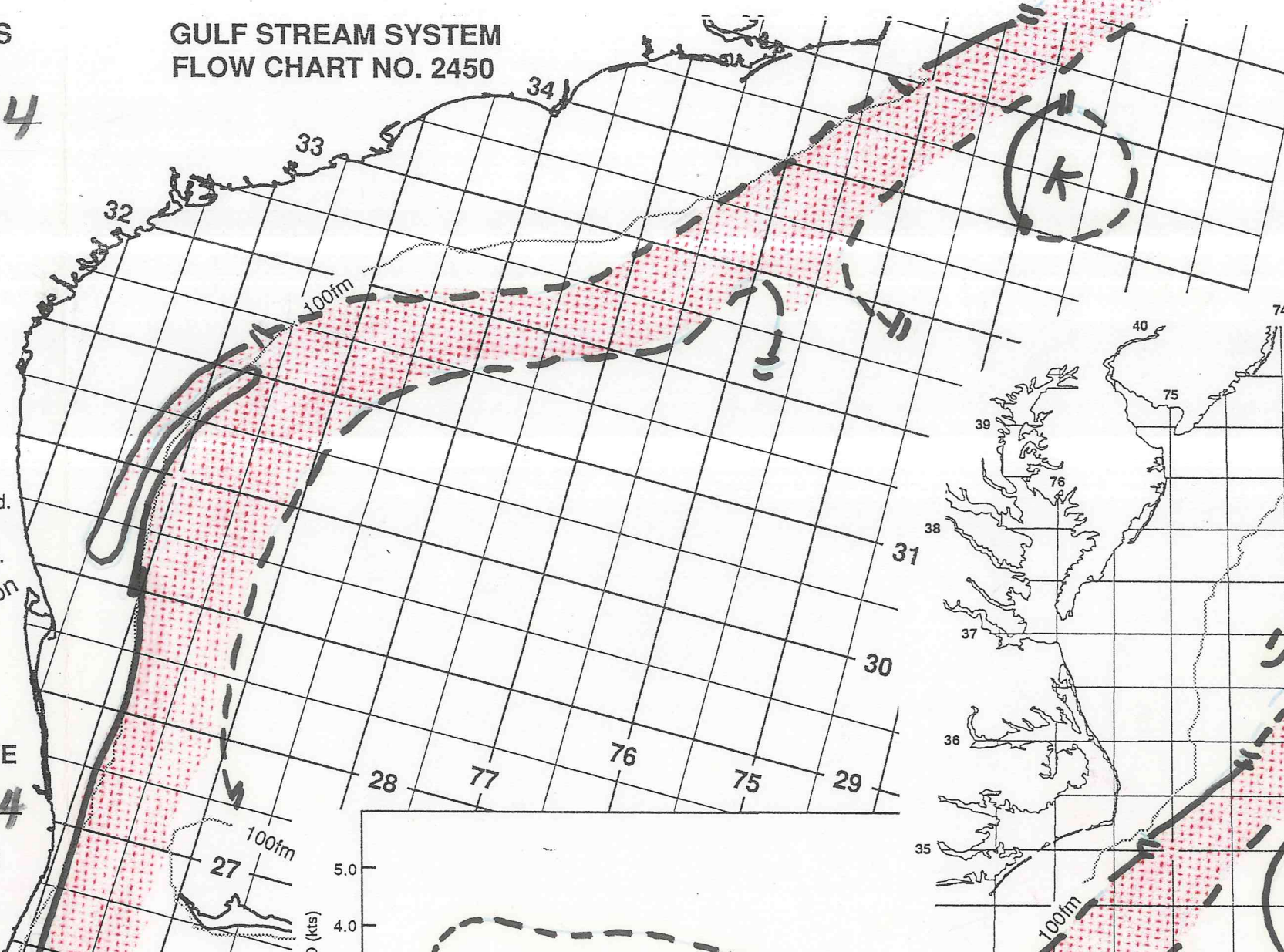
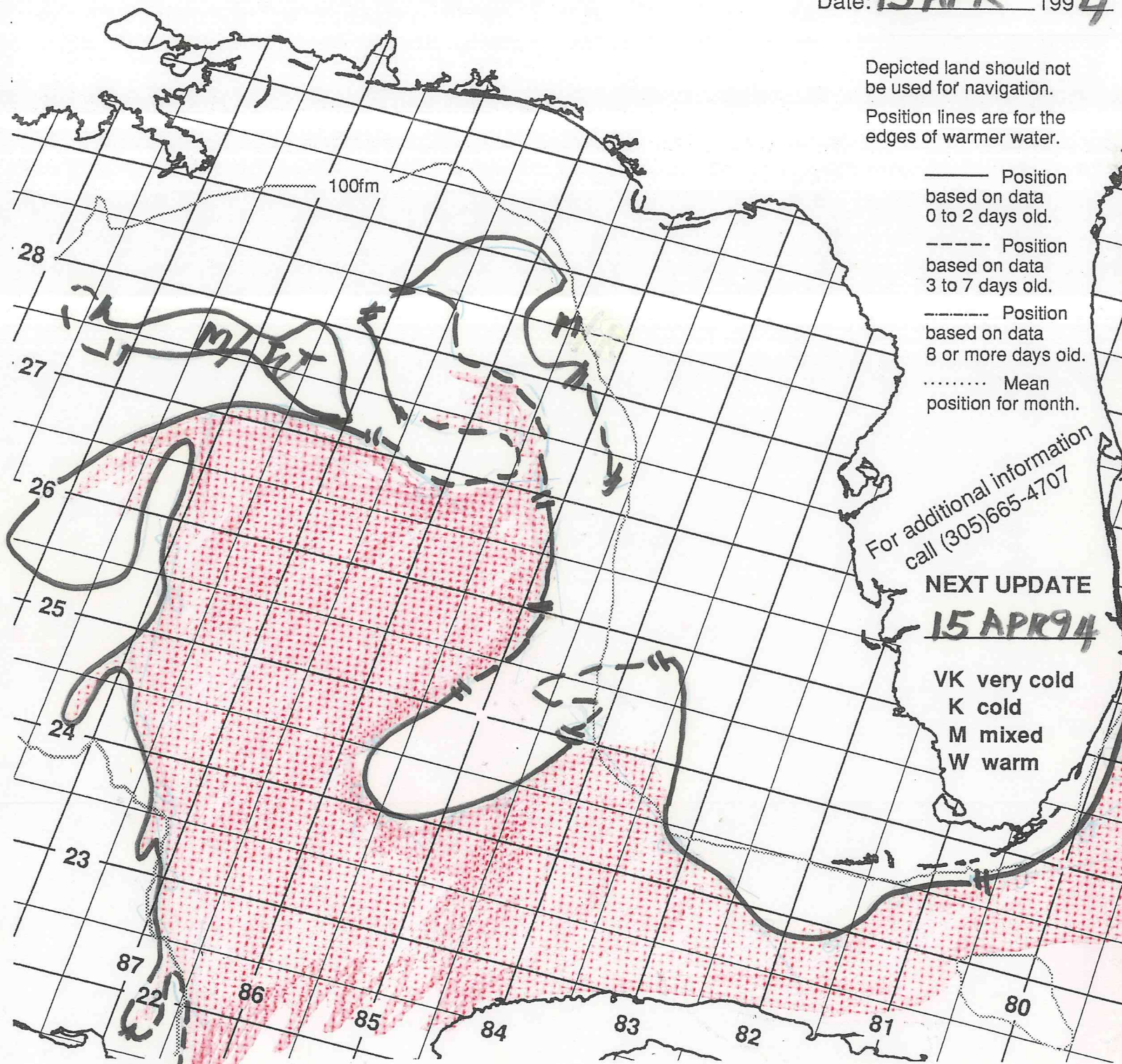
Depicted land should not be used for navigation.
Position lines are for the edges of warmer water.

- Position based on data 0 to 2 days old.
- - - Position based on data 3 to 7 days old.
- Position based on data 8 or more days old.
- Mean position for month.

For additional information
call (305)665-4707

**NEXT UPDATE
15 APR 94**


VK very cold
K cold
M mixed
W warm



GULF STREAM WALL BULLETIN

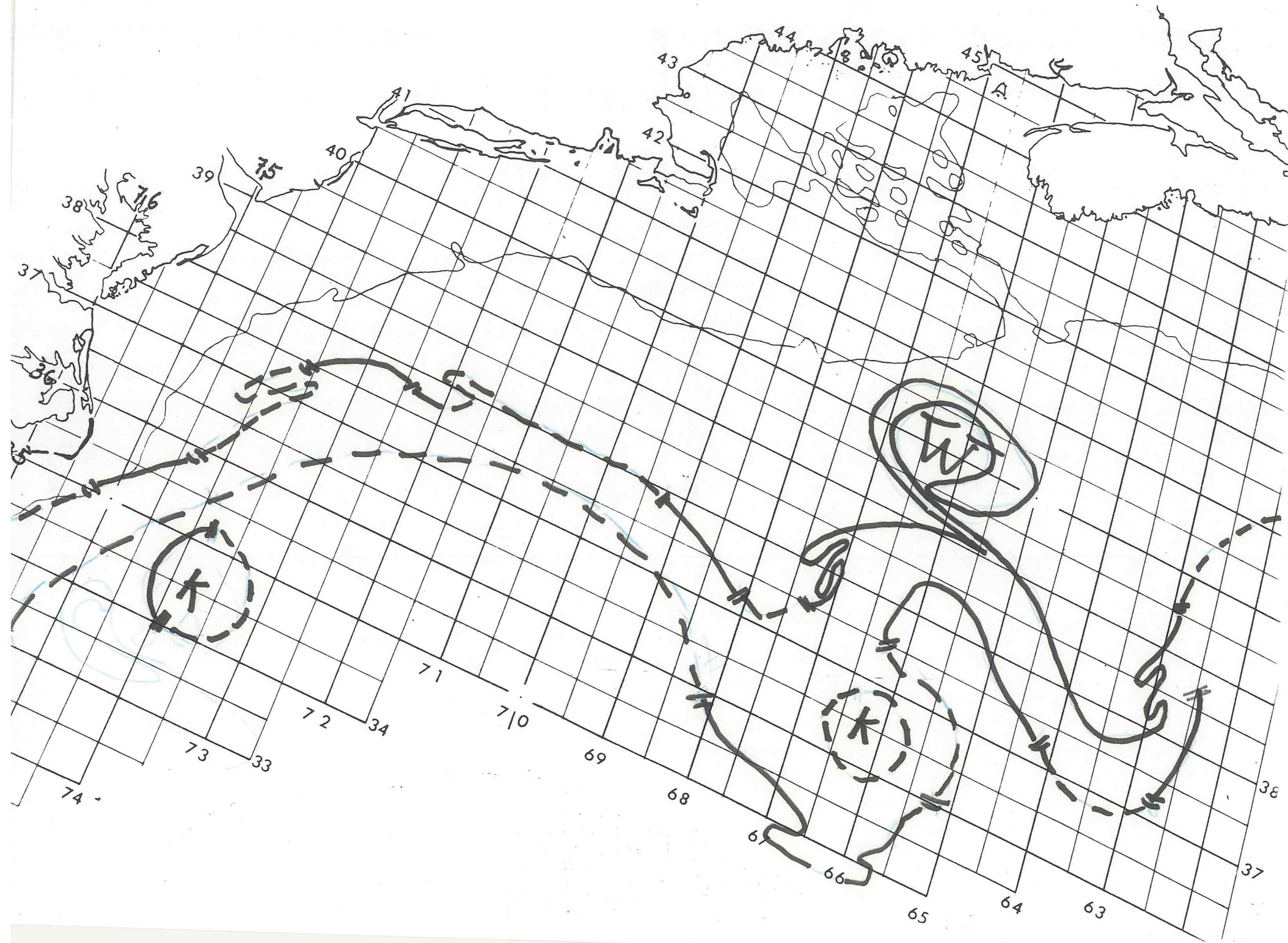
LOOP CURRENT BULLETIN

215/863	220/864	226/869	230/870	237/872	242/877	253/879	258/880	265/881
270/880	271/877	271/867	269/860	271/852	265/849	257/849	252/853	245/853
241/856	240/854	242/849	244/846	251/841	244/831	241/836	239/822	239/816
244/812	248/803	253/800	260/799					



5446

MIAMI SFSS ANALYSIS OF THE GULF STREAM: 13 APR 1994 PART B



**GULF STREAM SYSTEM
FLOW CHART NO. 2450**

NOAA Miami SFSS

**GULF STREAM SYSTEM
FLOW CHART NO. 2450**

Date: **15 APRIL 1994**

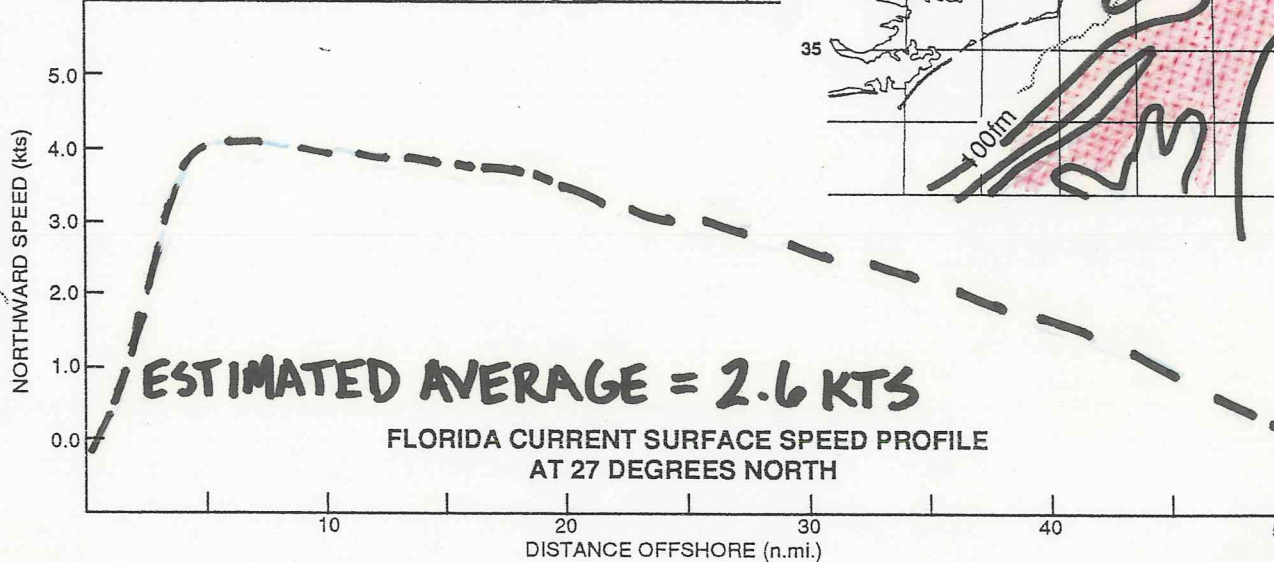
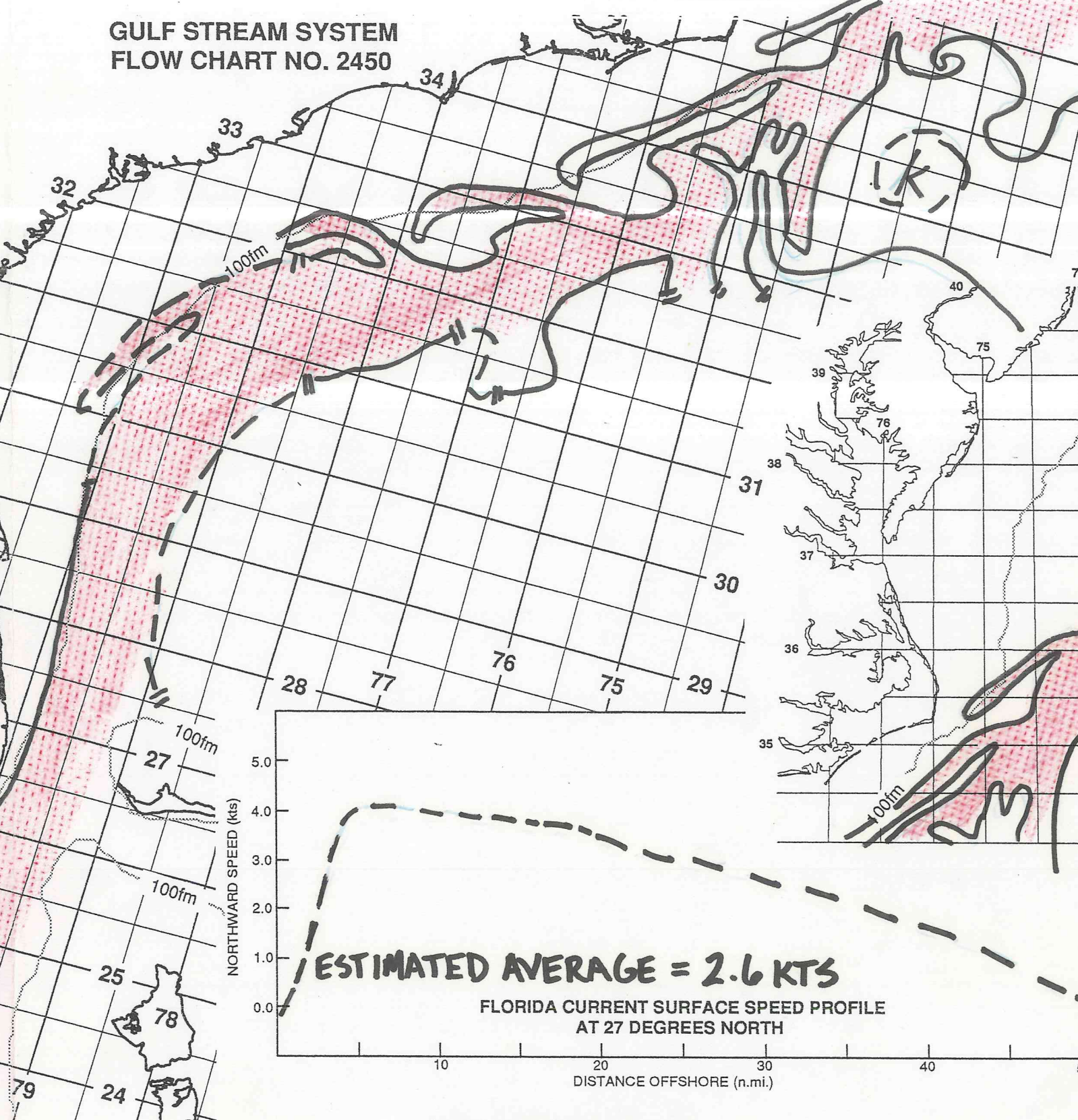
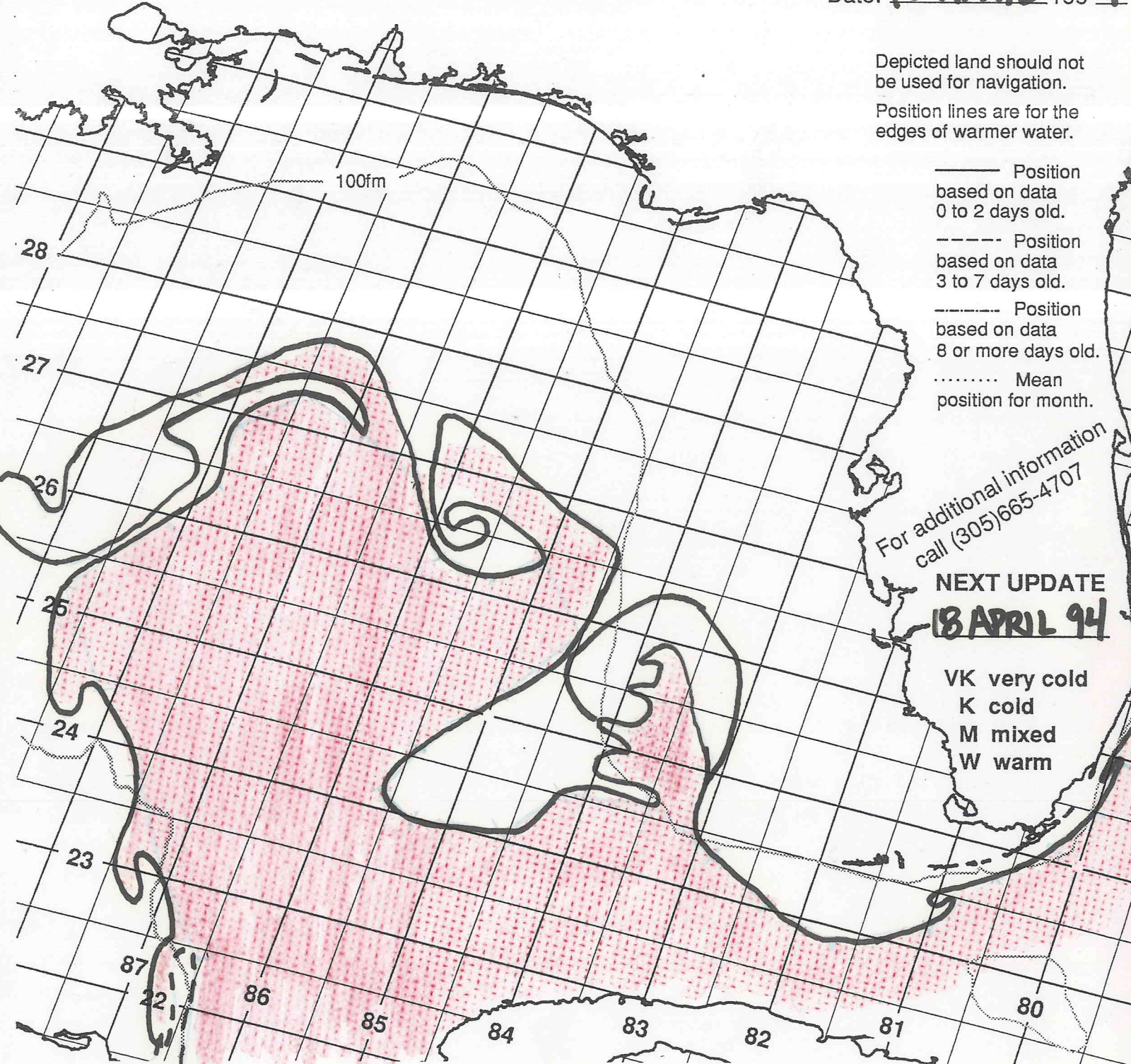
Depicted land should not be used for navigation.
Position lines are for the edges of warmer water.

- Position based on data 0 to 2 days old.
- - - Position based on data 3 to 7 days old.
- Position based on data 8 or more days old.
- Mean position for month.

For additional information call (305)665-4707

**NEXT UPDATE
18 APRIL 94**


VK very cold
K cold
M mixed
W warm



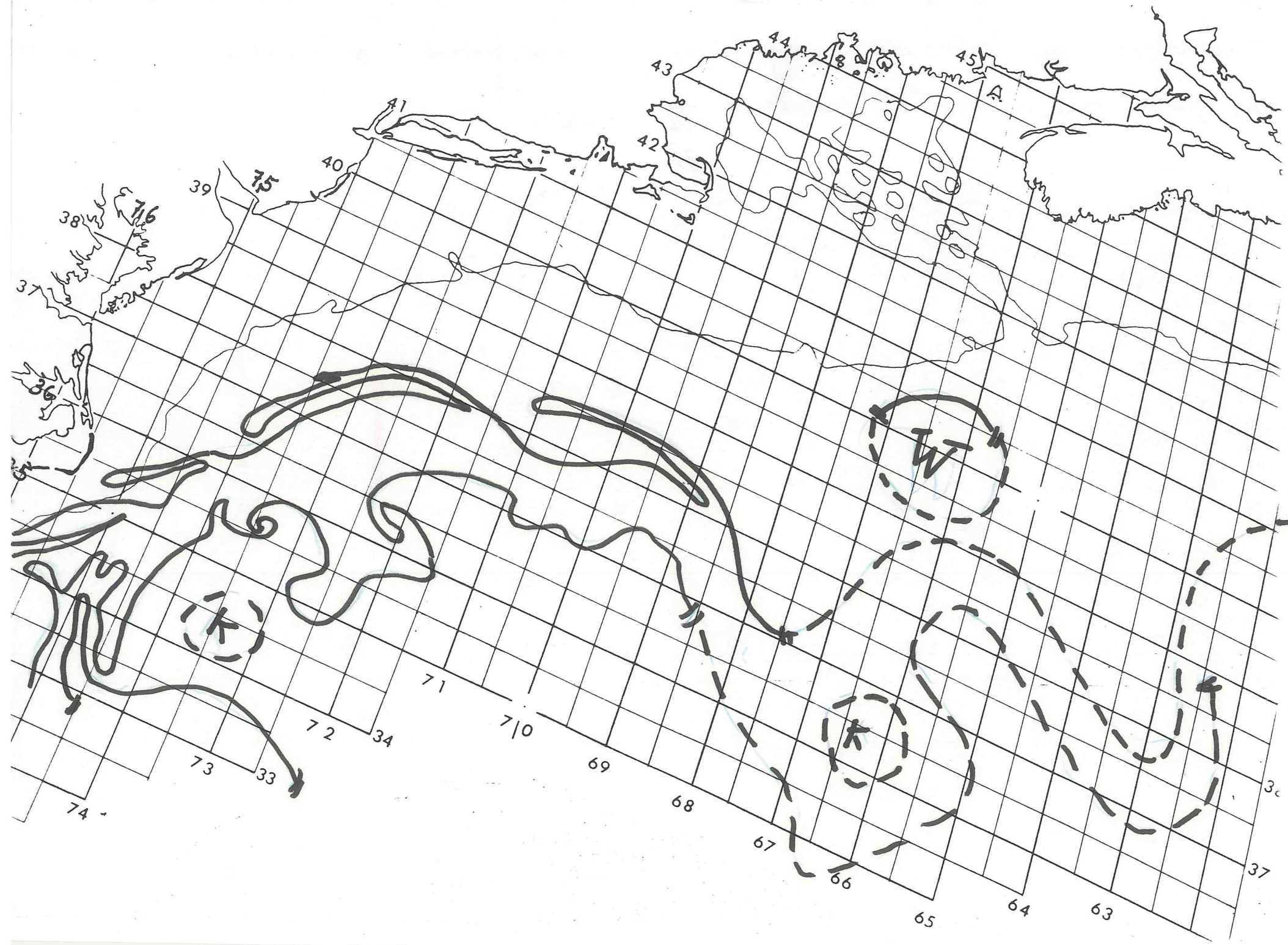
GULF STREAM WALL BULLETIN

LOOP CURRENT BULLETIN

214/864	224/860	230/871	238/876	244/882	252/887	259/882	263/878	269/879
273/874	271/868	268/863	262/858	262/853	264/851	258/845	252/849	246/854
242/856	240/853	241/846	245/843	246/835	243/828	240/822	238/817	242/810
248/806	251/803	255/800	260/799	MLA				



MIAMI SFSS ANALYSIS OF THE GULF STREAM: **15 APRIL 1994** PART B



**GULF STREAM SYSTEM
FLOW CHART NO. 2450**

NOAA Miami SFSS

**GULF STREAM SYSTEM
FLOW CHART NO. 2450**

Date: **18 APR 1994**

Depicted land should not be used for navigation.
Position lines are for the edges of warmer water.

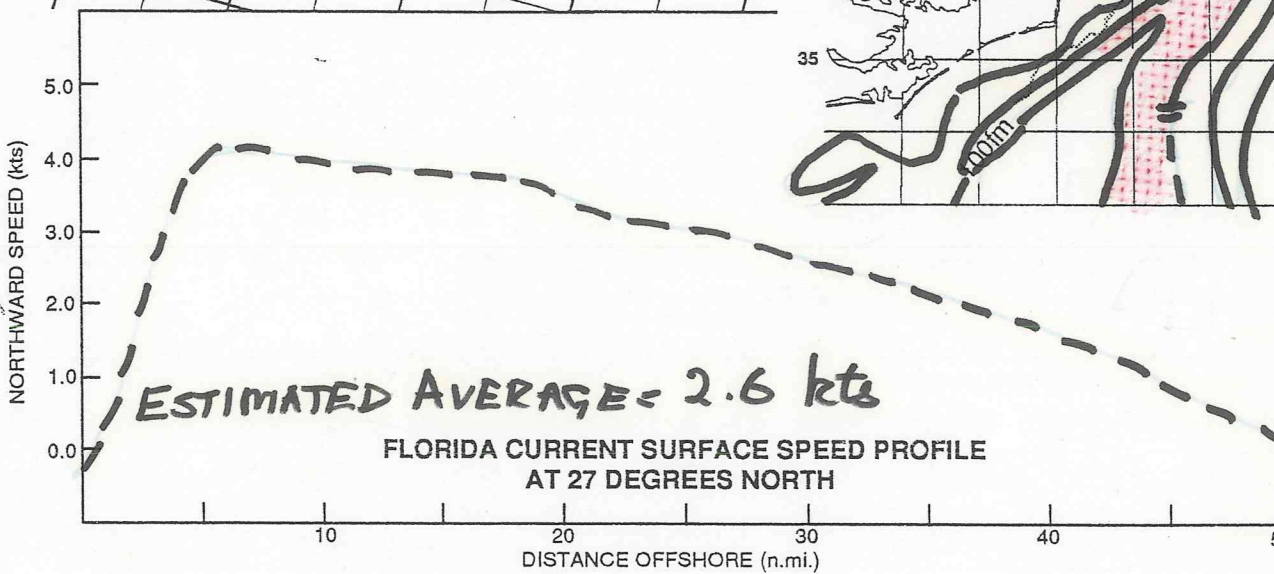
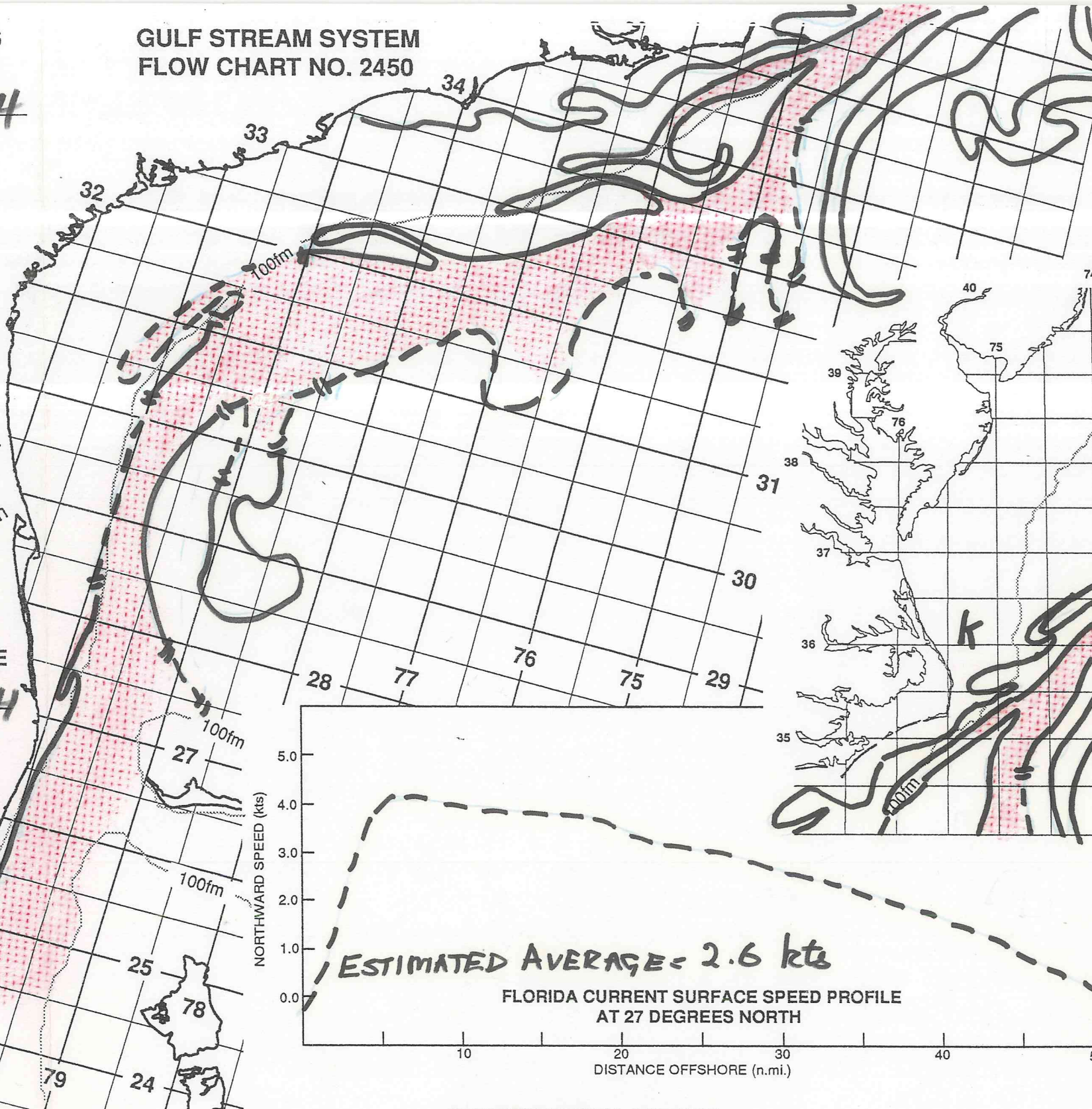
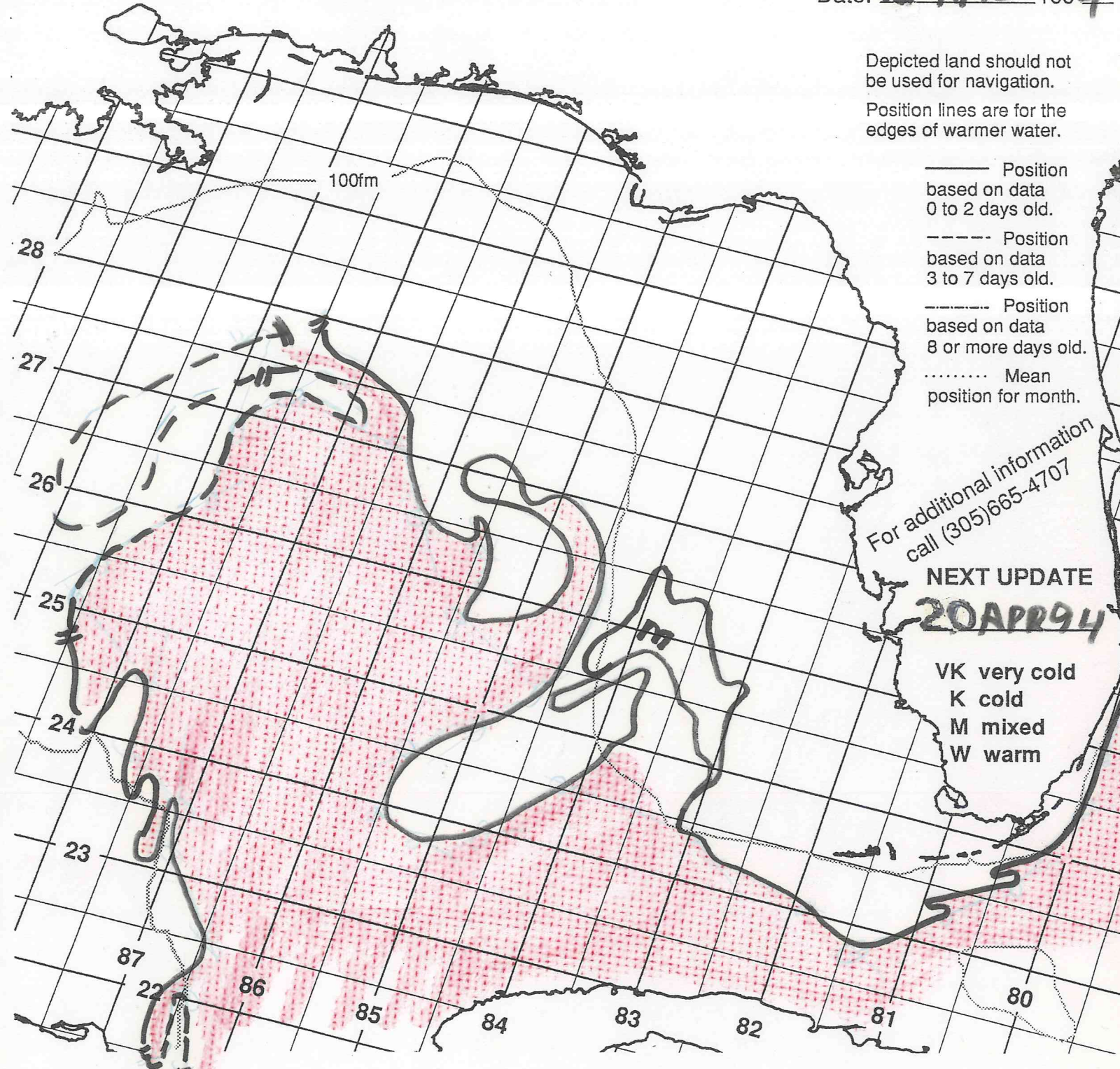
- Position based on data 0 to 2 days old.
- - - Position based on data 3 to 7 days old.
- Position based on data 8 or more days old.
- Mean position for month.

For additional information call (305)665-4707

NEXT UPDATE

20 APR 94

VK very cold
K cold
M mixed
W warm




GULF STREAM WALL BULLETIN

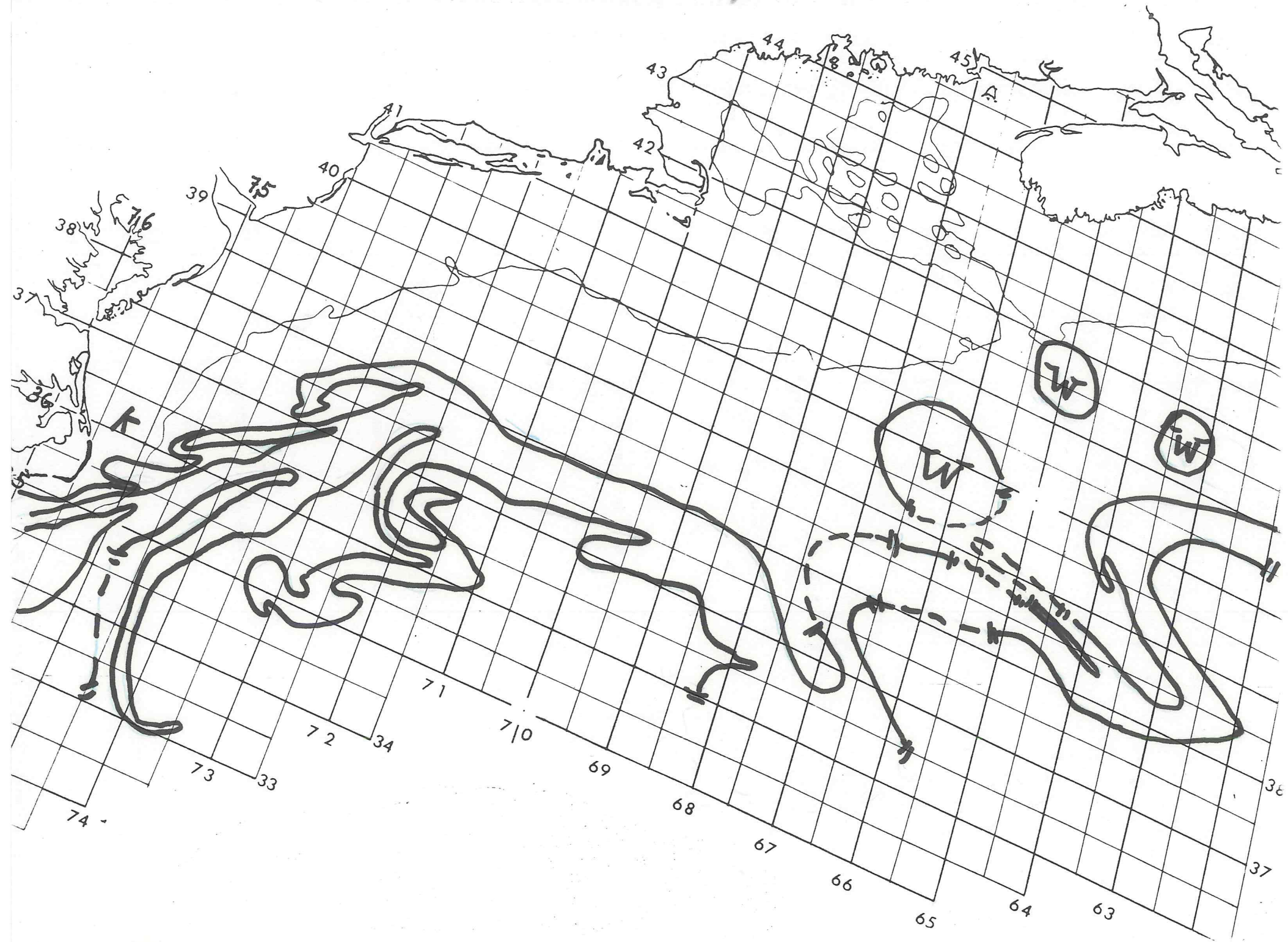
LOOP CURRENT BULLETIN

215/863	220/865	226/864	232/870	236/871	239/876	245/877	251/886	254/888
258/882	262/878	268/879	272/875	270/844	265/861	264/854	257/854	253/844
249/850	245/854	240/855	238/851	240/847	245/841	244/831	243/827	241/819
238/814	243/808	247/803	255/800	260/800				

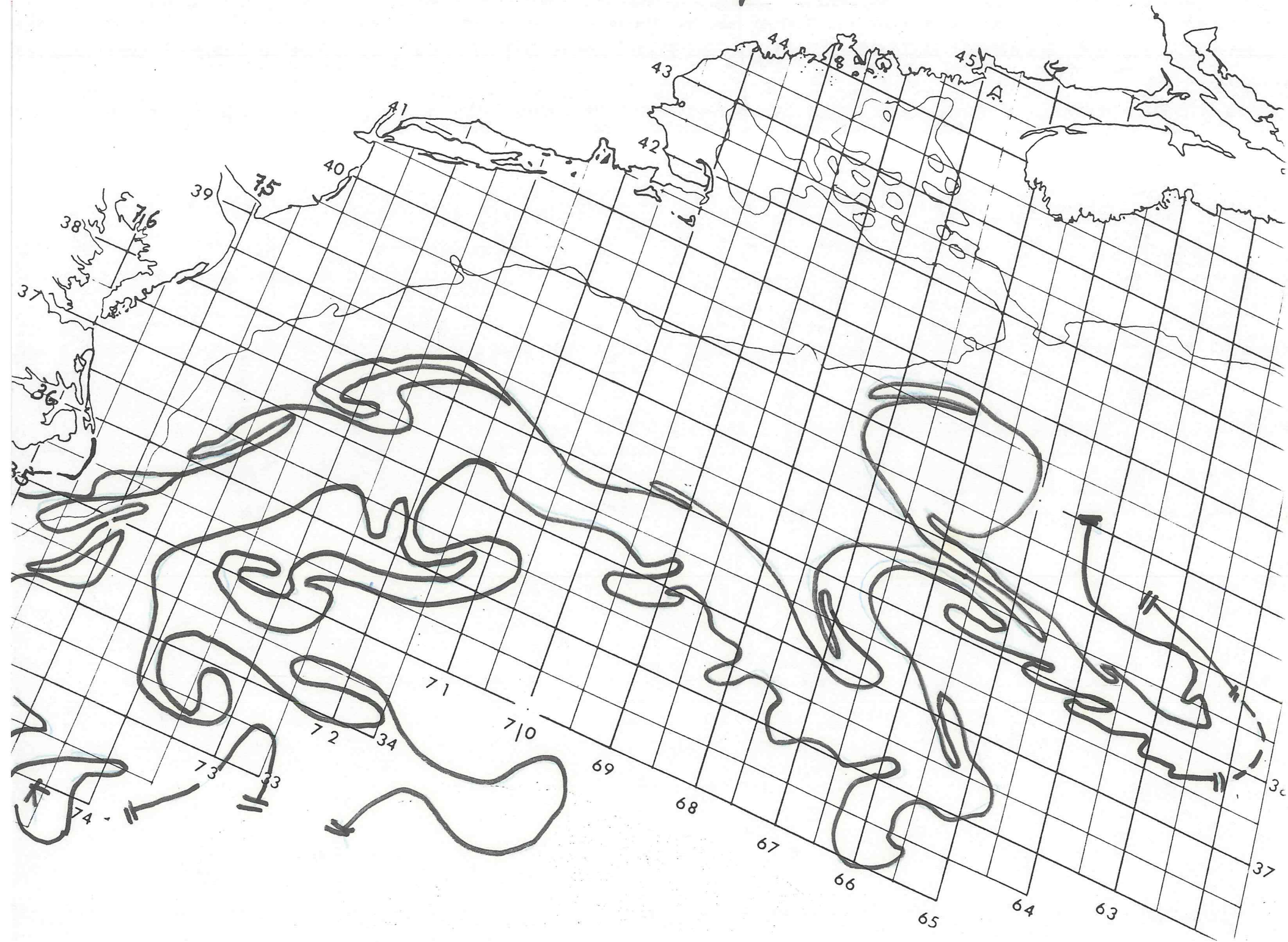
SFR



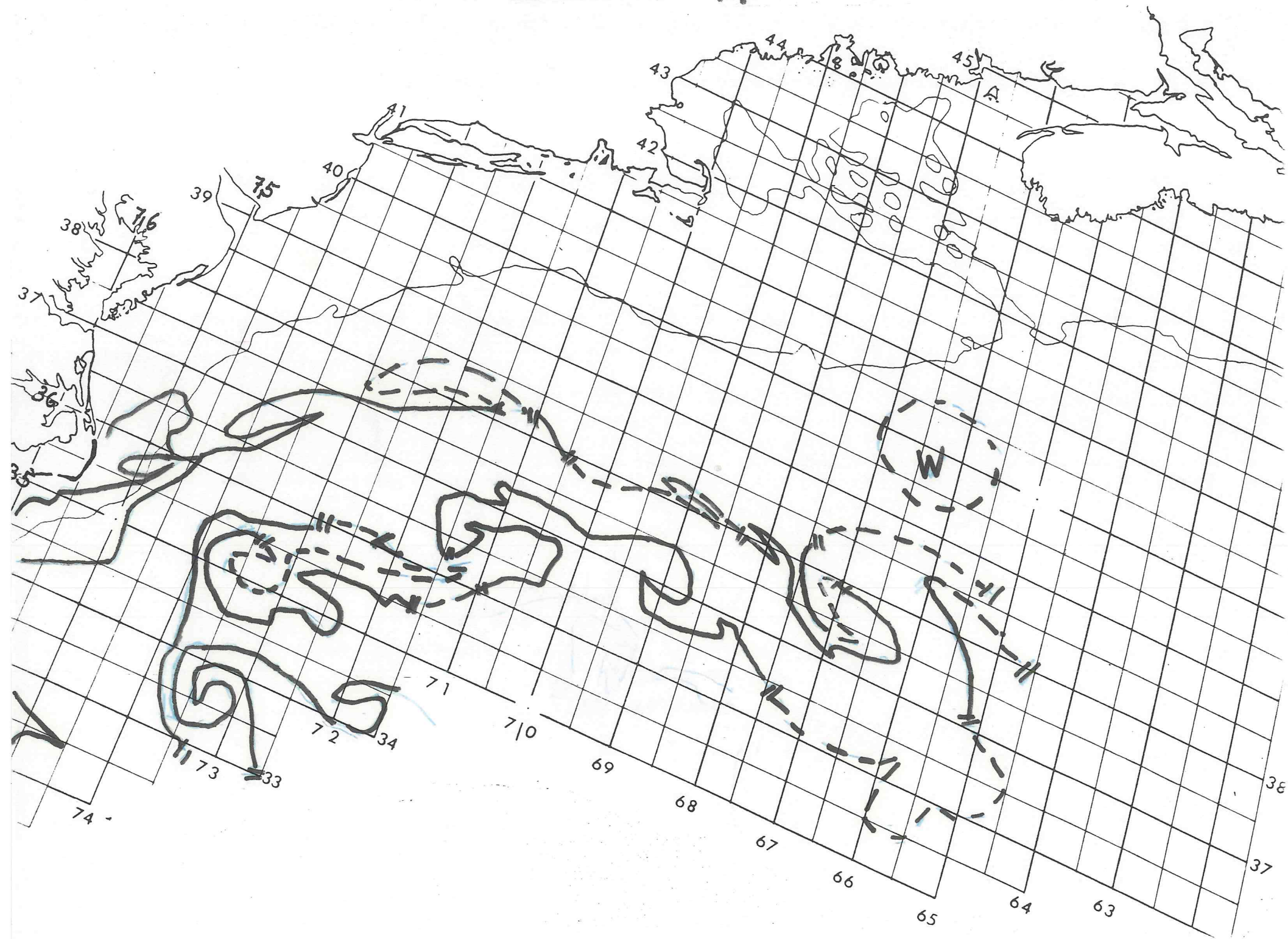
MIAMI SFSS ANALYSIS OF THE GULF STREAM: 18 APR 1991 PART B



MIAMI SFSS ANALYSIS OF THE GULF STREAM: 20 APR 1994 PART B



MIAMI SFSS ANALYSIS OF THE GULF STREAM: **22 APRIL 1994** PART B



**GULF STREAM SYSTEM
FLOW CHART NO. 2450**

NOAA Miami SFSS

**GULF STREAM SYSTEM
FLOW CHART NO. 2450**

Date: 25 APRIL 1994

Depicted land should not be used for navigation.
Position lines are for the edges of warmer water.

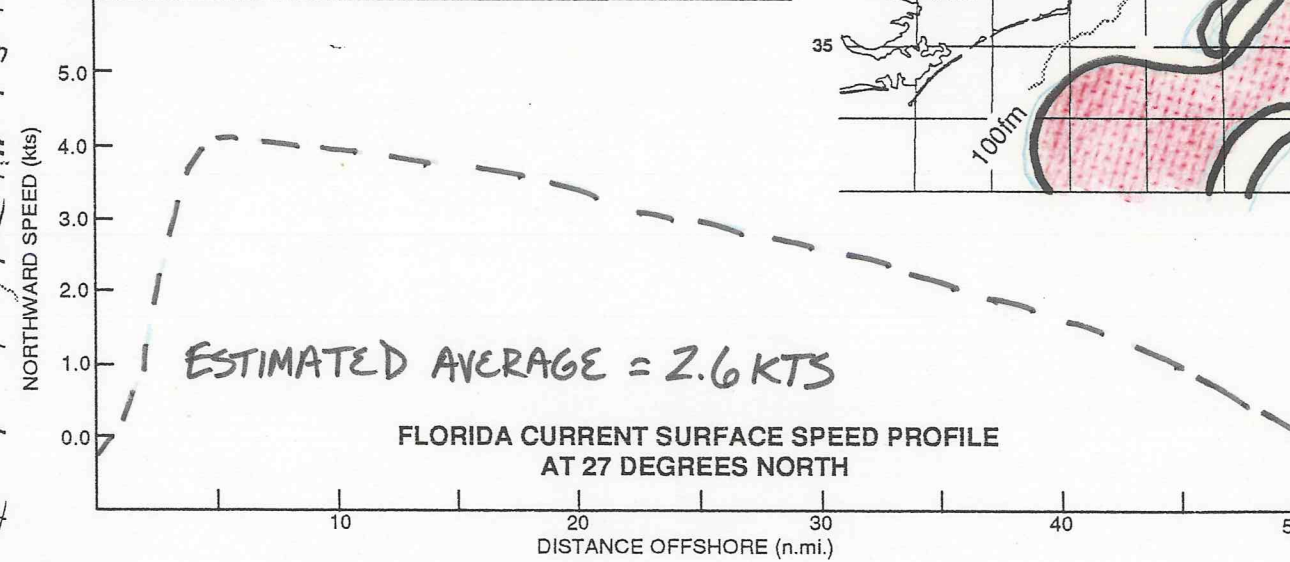
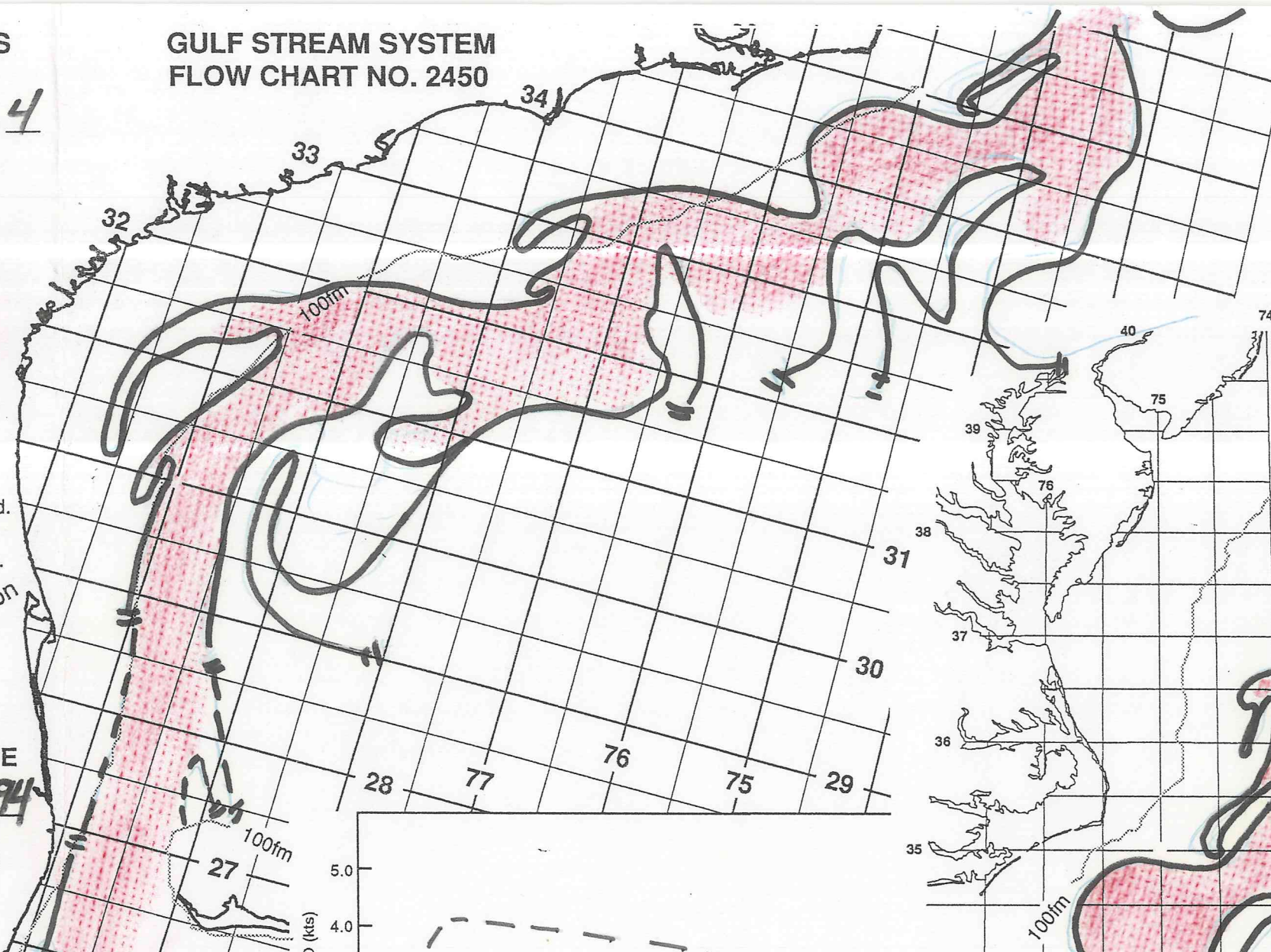
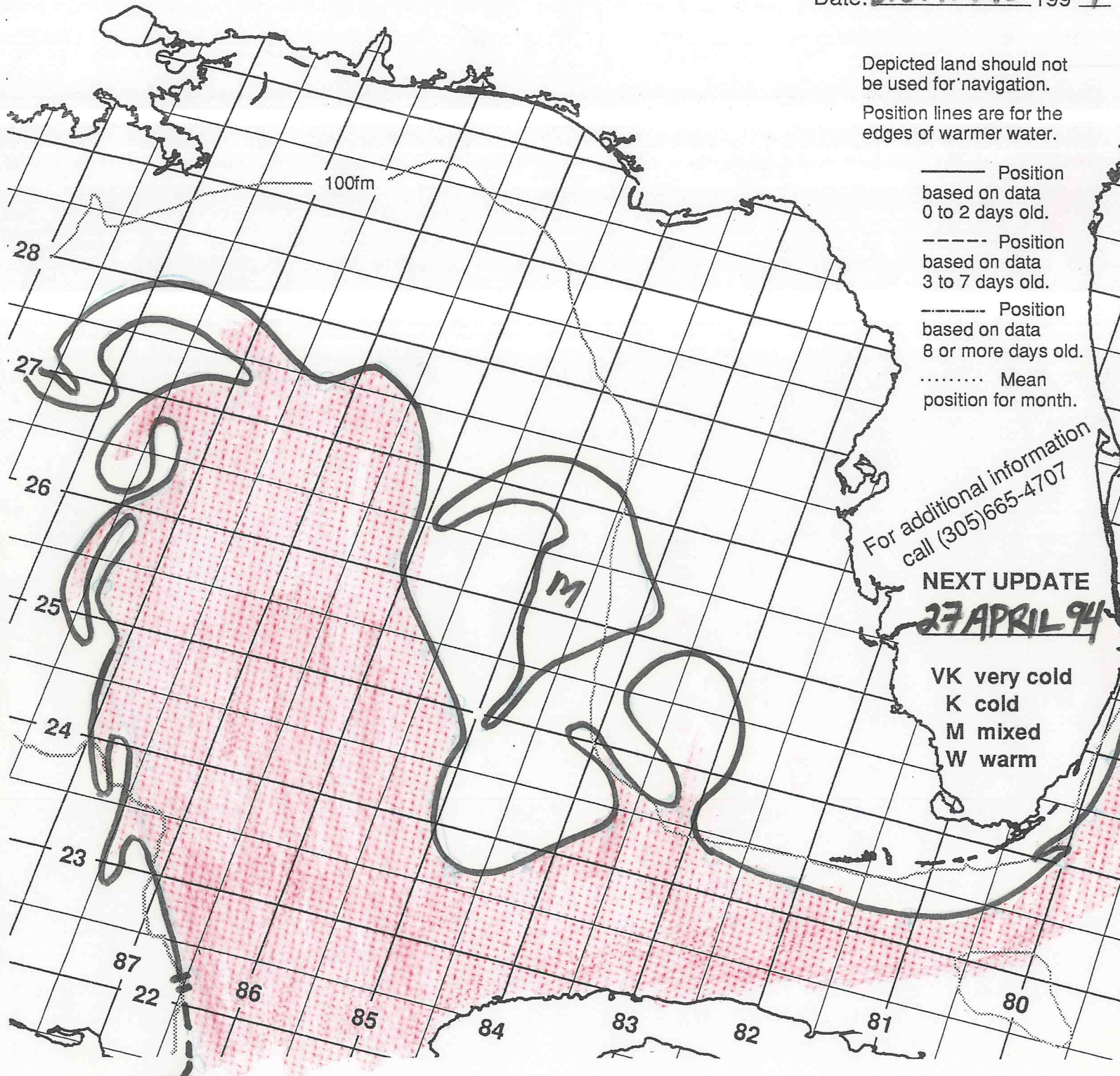
- Position based on data 0 to 2 days old.
- - - Position based on data 3 to 7 days old.
- Position based on data 8 or more days old.
- Mean position for month.

For additional information call (305)665-4707

NEXT UPDATE

27 APRIL 94

VK very cold
K cold
M mixed
W warm



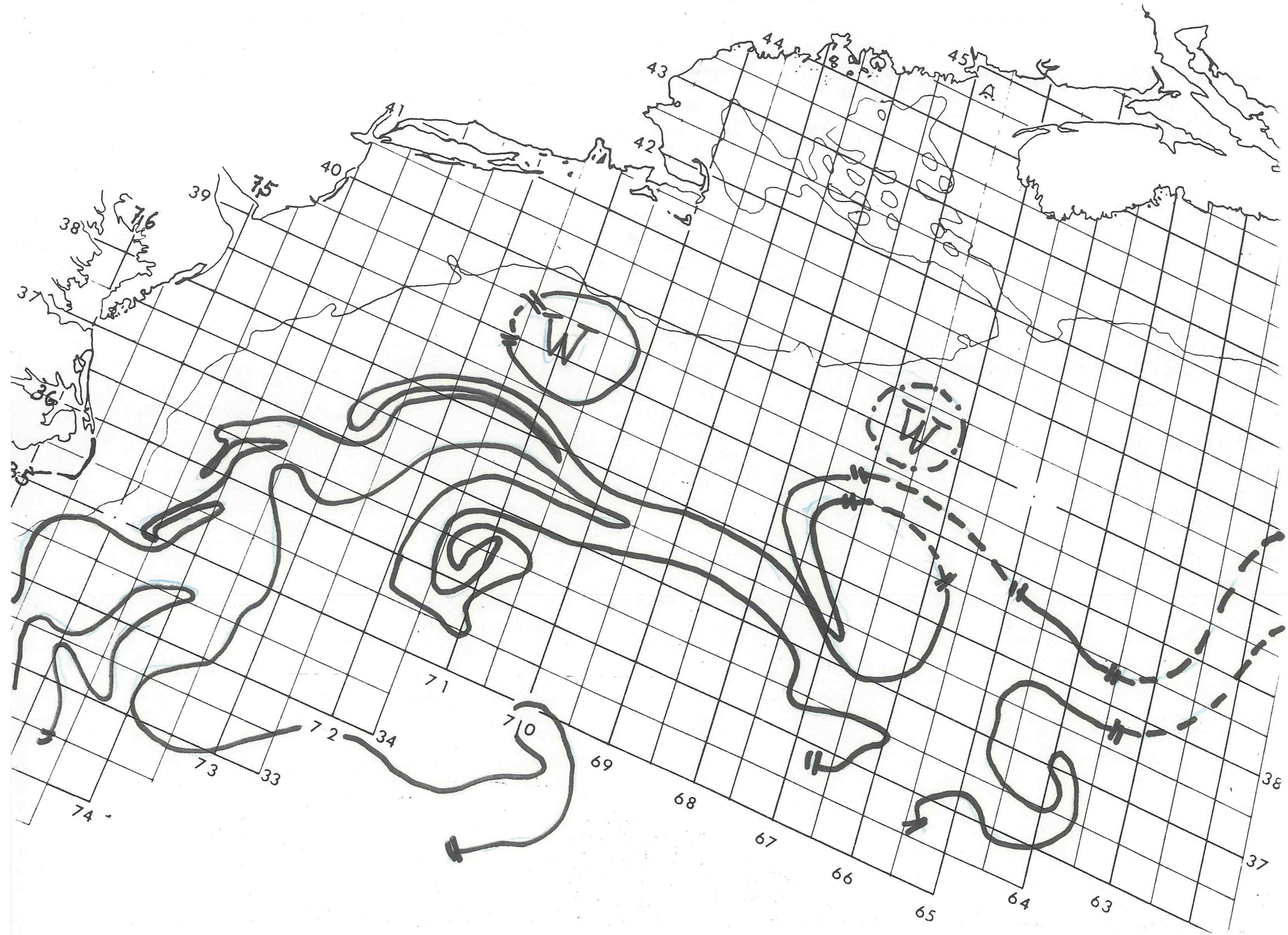
GULF STREAM WALL BULLETIN

LOOP CURRENT BULLETIN

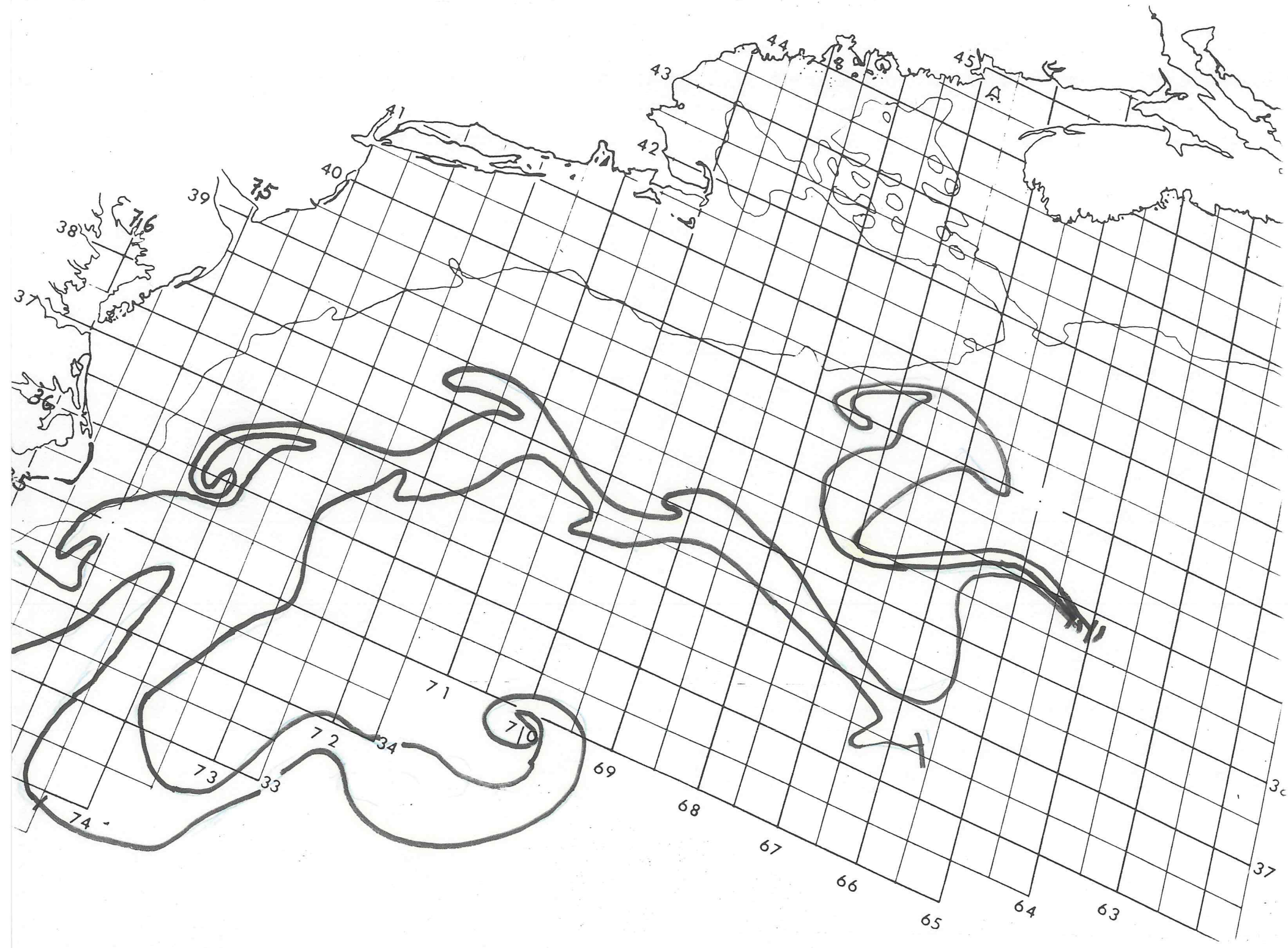
215/862	222/865	230/871	239/877	248/881	253/884	263/883	274/879	275/873
271/861	260/860	254/855	248/851	242/851	237/847	238/843	247/843	244/837
247/833	243/828	242/820	242/810	245/804	250/801	255/799	260/798	

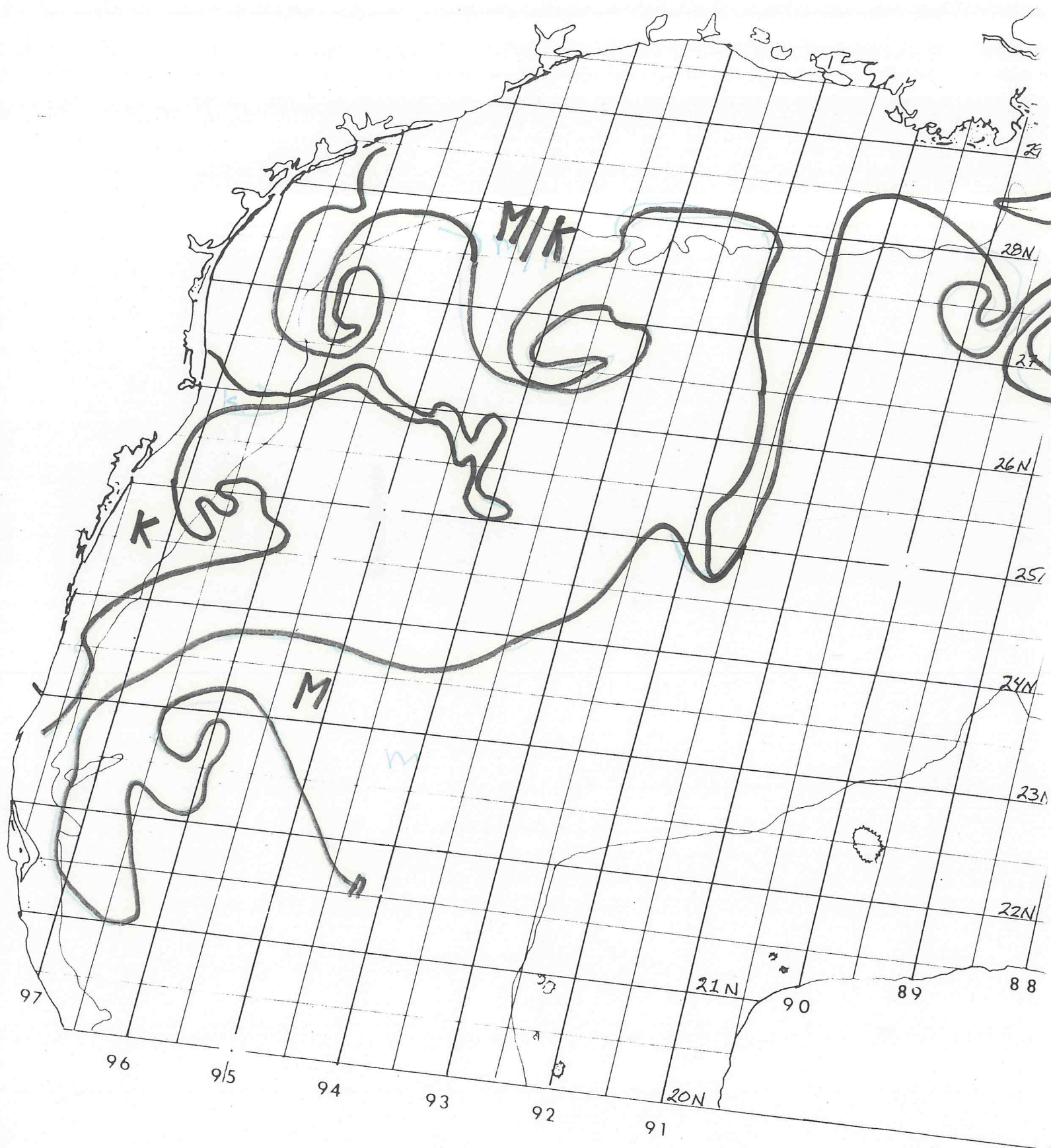


MIAMI SFSS ANALYSIS OF THE GULF STREAM: 25 APRIL 1994 PART B



MIAMI SFSS ANALYSIS OF THE GULF STREAM: 27 APR 1994 PART B





MIAMI SFSS ANALYSIS OF THE GULF STREAM: 29 APR 1994 PART B

