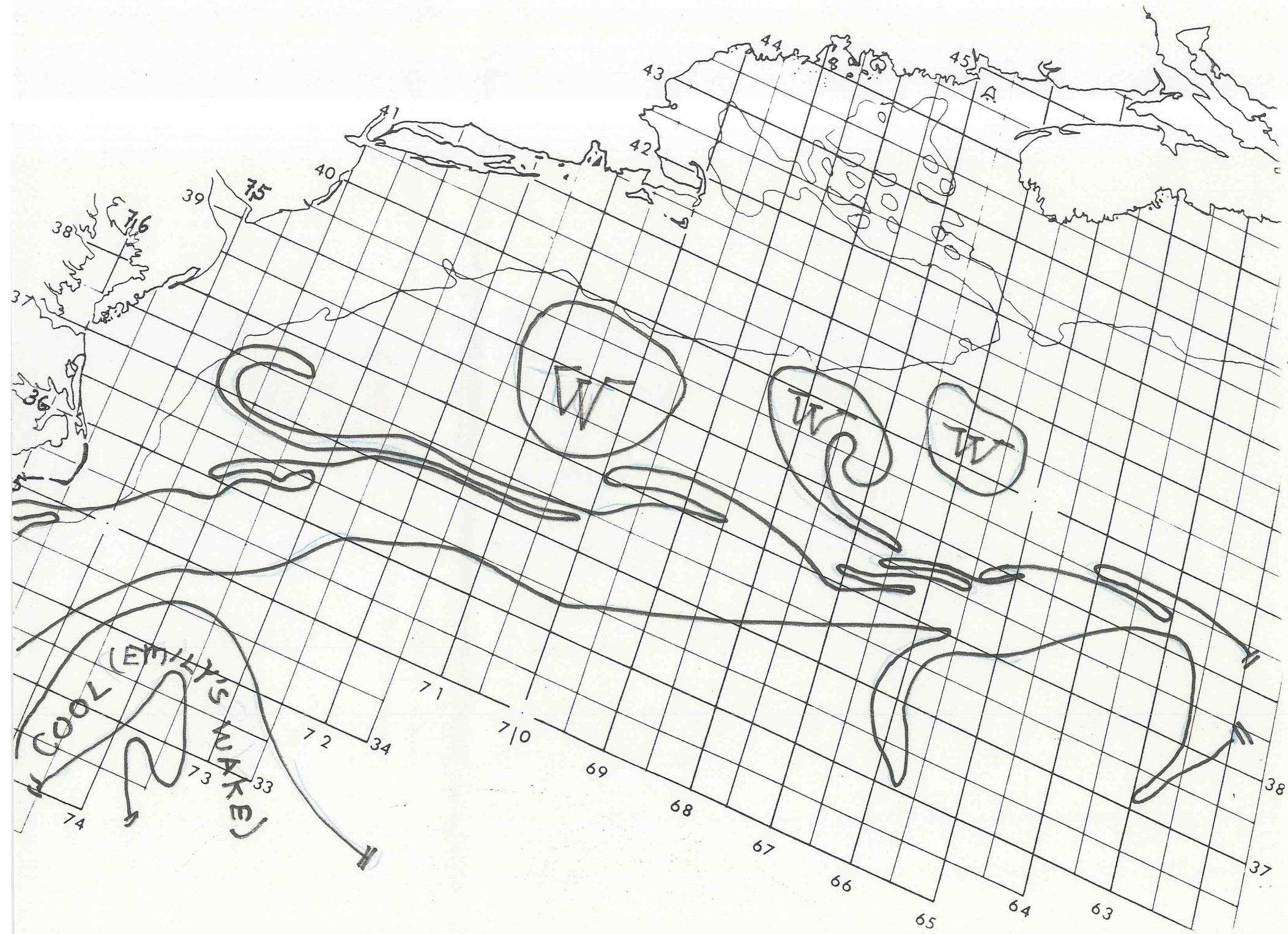






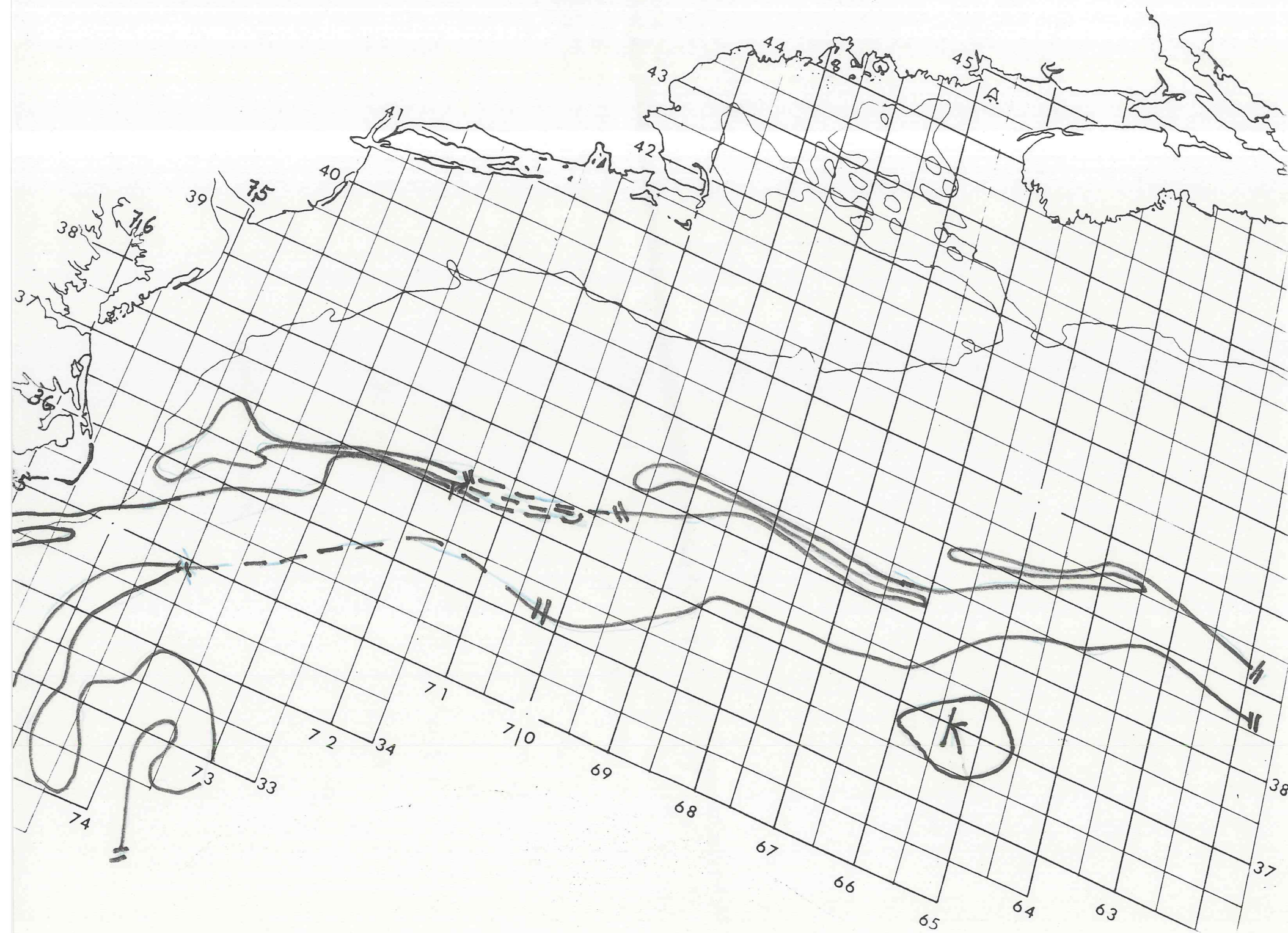
MIAMI SFSS ANALYSIS OF THE GULF STREAM: 03 SEP 1993

PART B





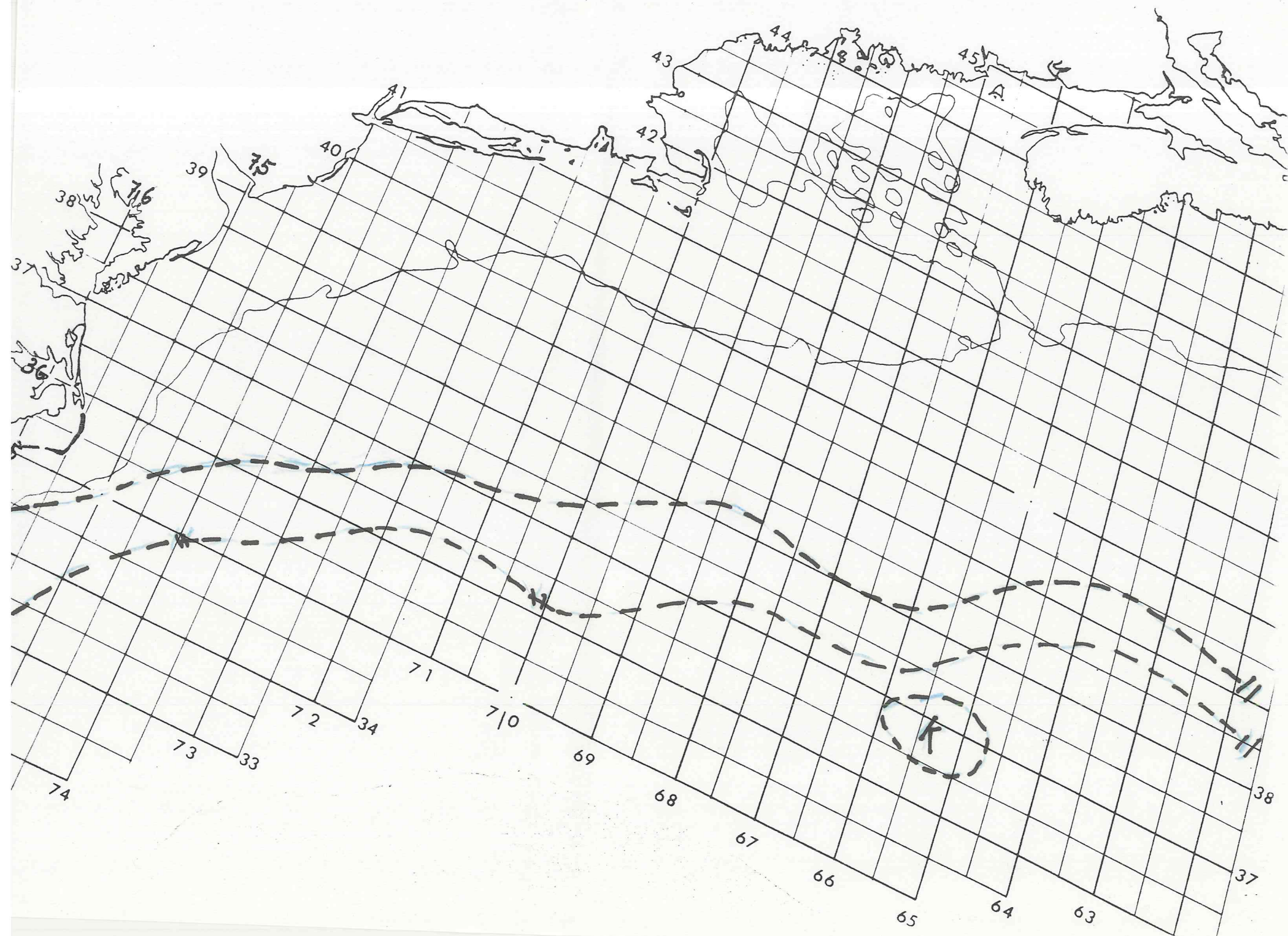
MIAMI SFSS ANALYSIS OF THE GULF STREAM: 06 SEP 1993 PART B





MIAMI SFSS ANALYSIS OF THE GULF STREAM: **08SEP** 1993

PART B



Date: 10 SEP 1993

Depicted land should not be used for navigation.

Position lines are for the edges of warmer water.


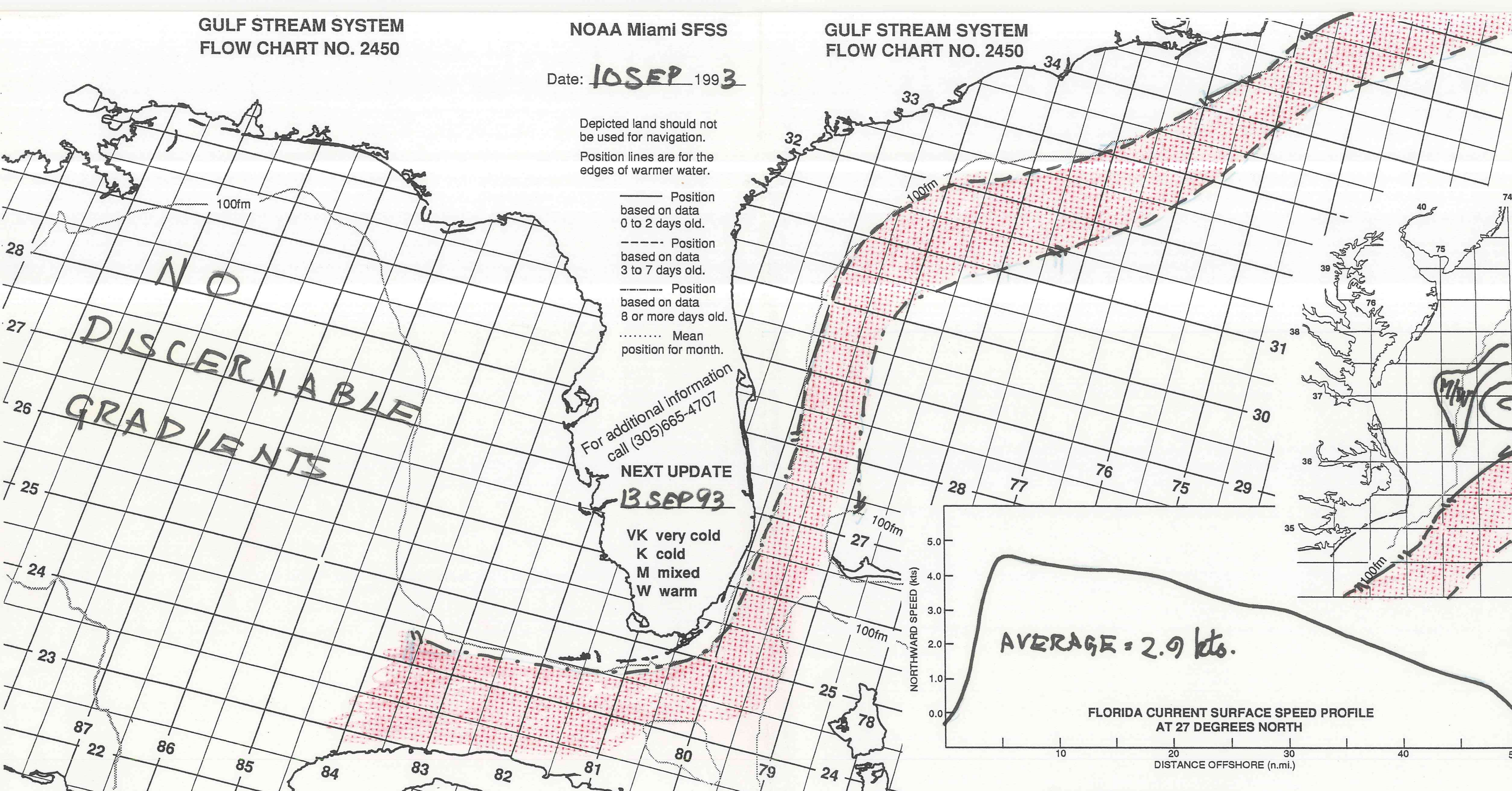
- Position based on data 0 to 2 days old.
- - - - Position based on data 3 to 7 days old.
- - - - Position based on data 8 or more days old.
- ..... Mean position for month.

For additional information call (305)665-4707

NEXT UPDATE


13 SEP 93

VK very cold  
K cold  
M mixed  
W warm

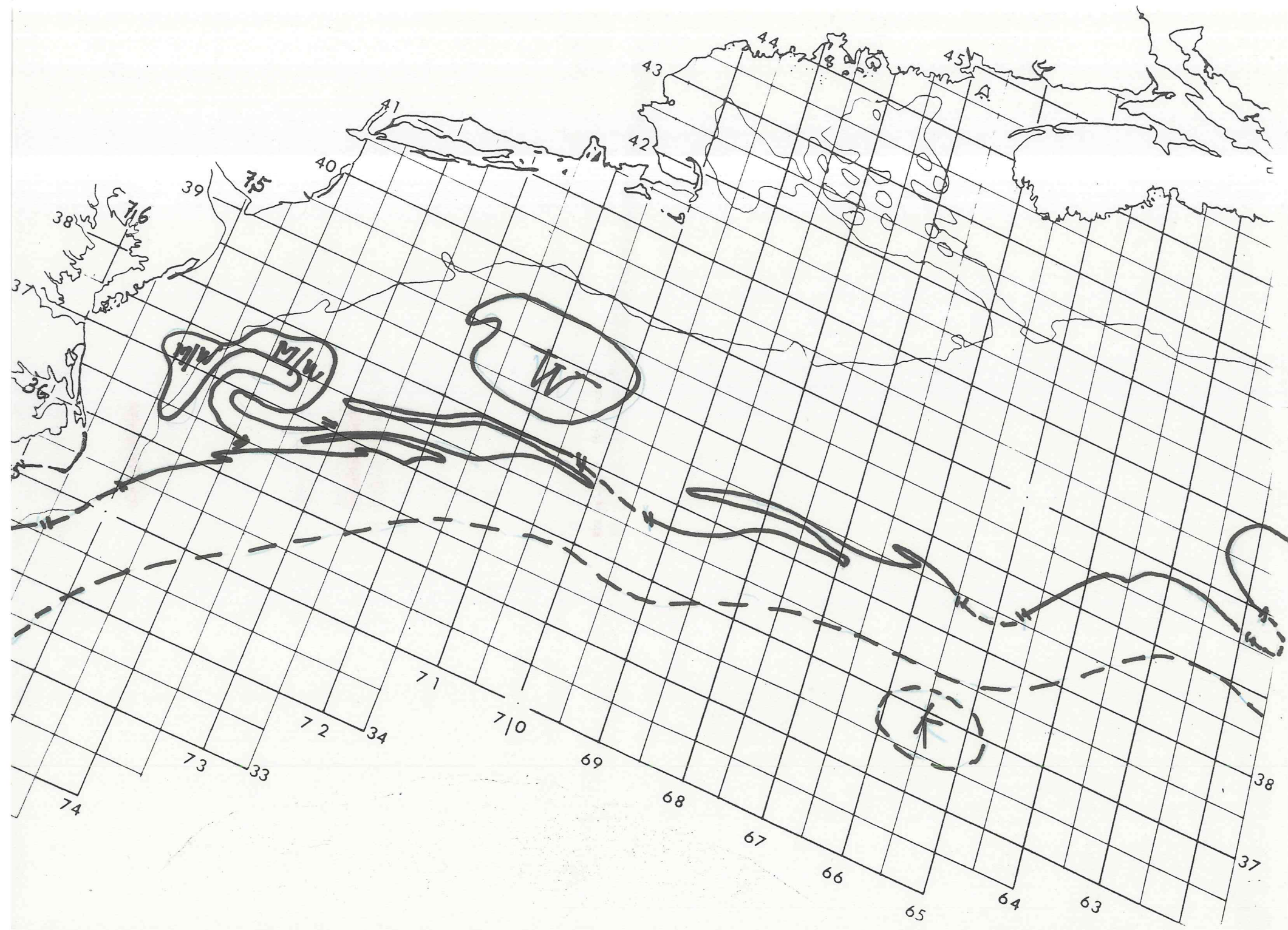


GULF STREAM WALL BULLETIN


LOOP CURRENT BULLETIN



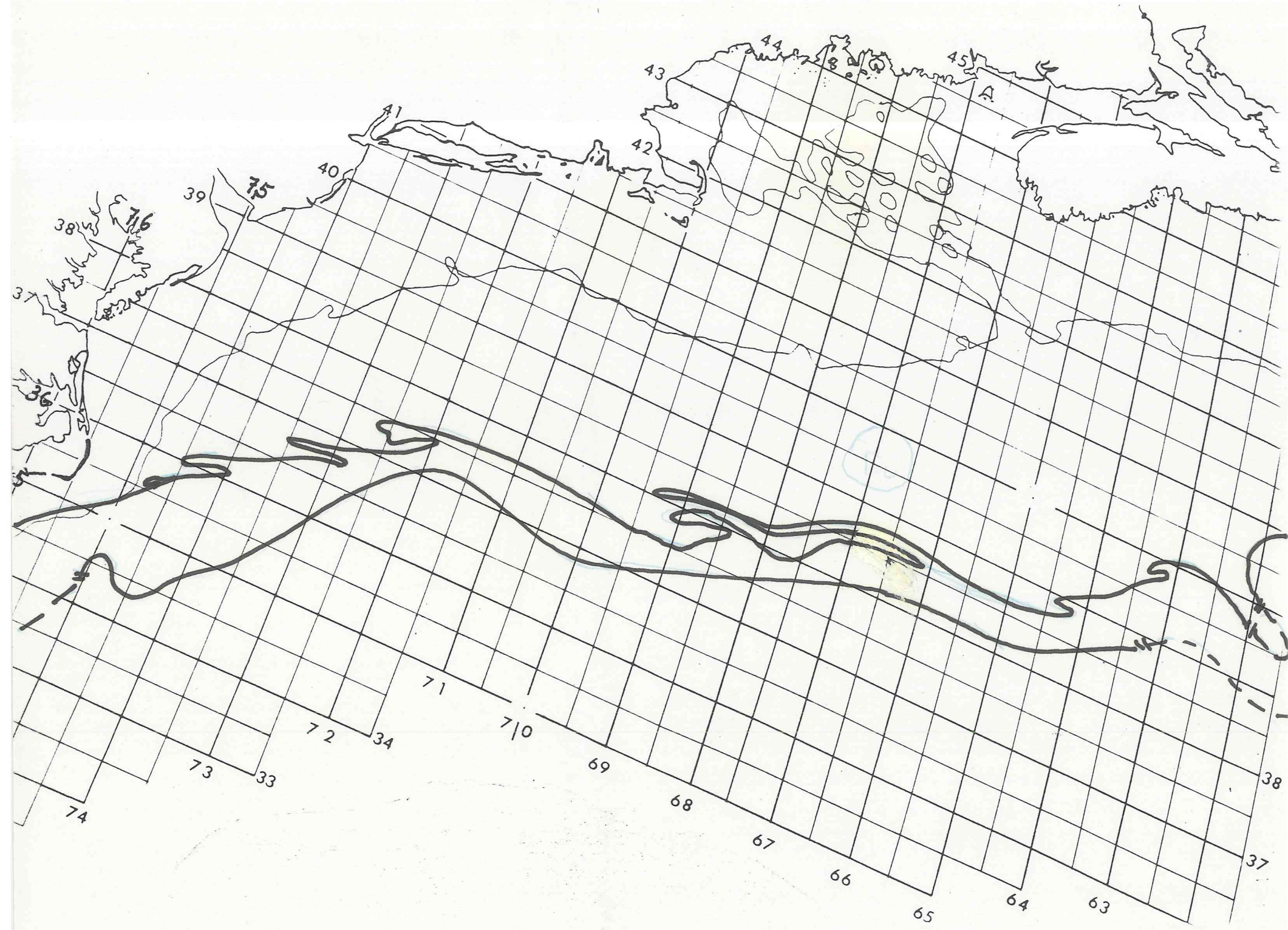






MIAMI SFSS ANALYSIS OF THE GULF STREAM: 13 SEP 1993

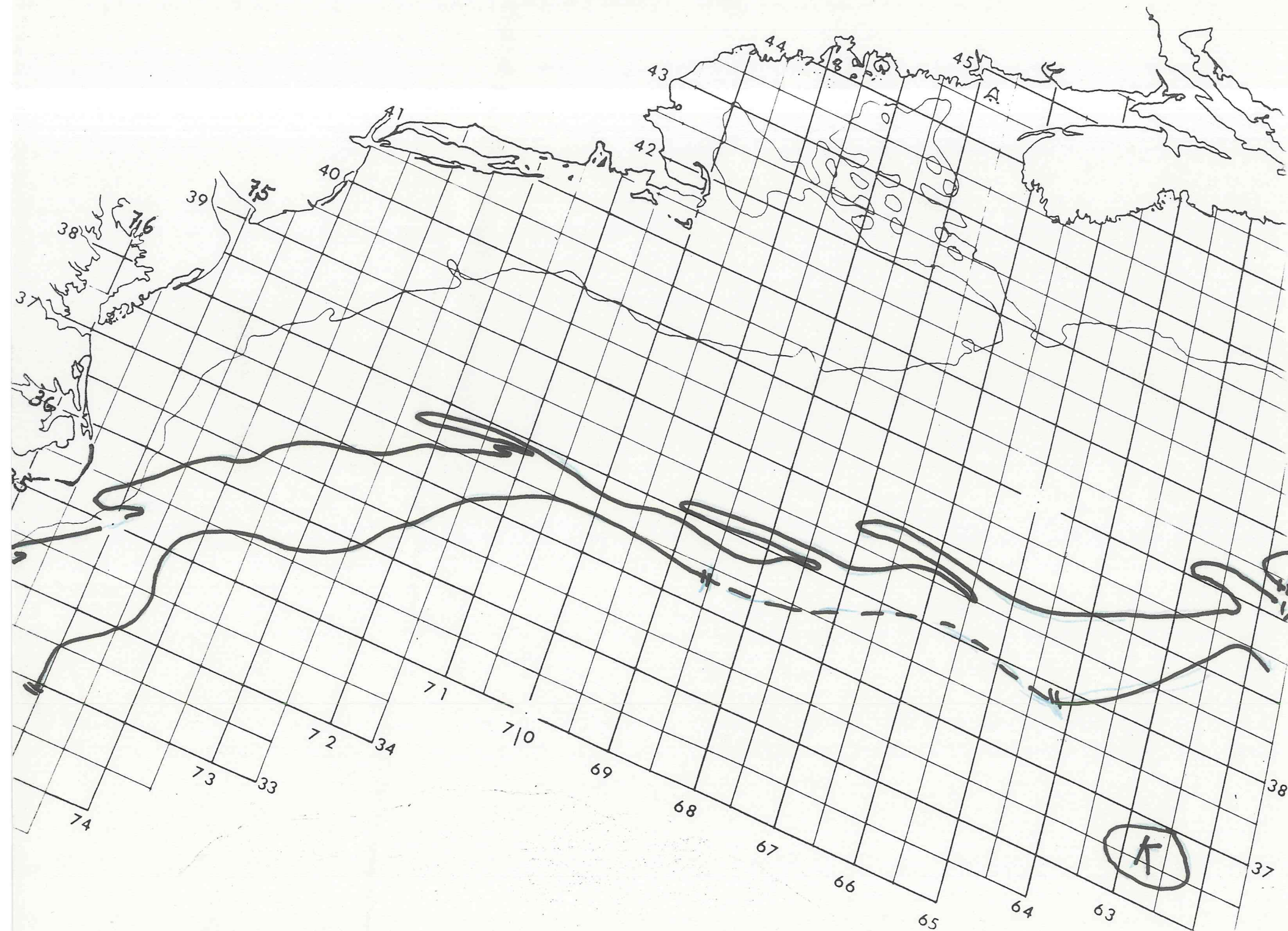
PART B





MIAMI SFSS ANALYSIS OF THE GULF STREAM: 15 SEP 1993

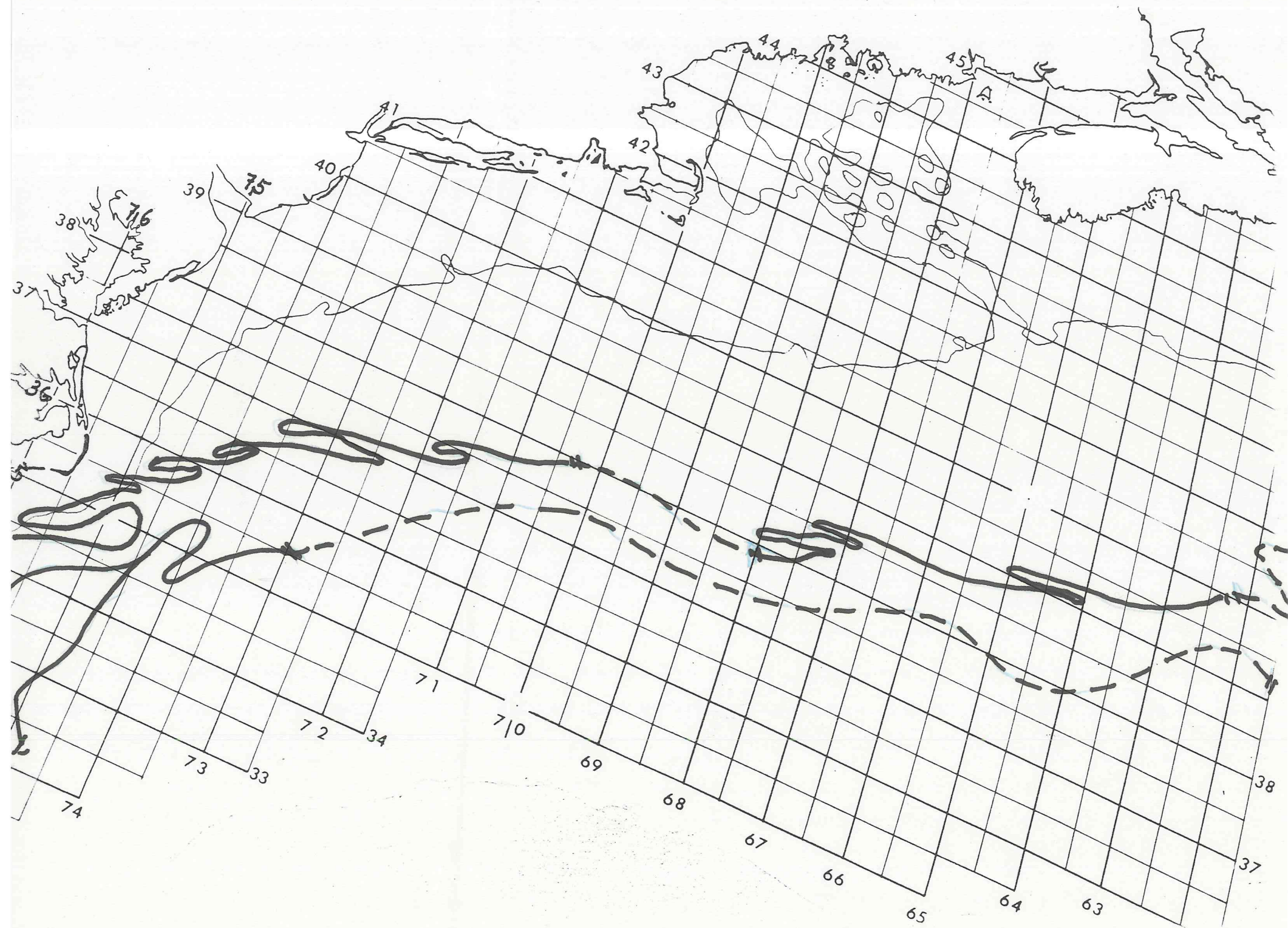
PART B







MIAMI SFSS ANALYSIS OF THE GULF STREAM: 20 SEP 1993 PART B











GULF STREAM SYSTEM  
FLOW CHART NO. 2450

NOAA Miami SFSS

GULF STREAM SYSTEM  
FLOW CHART NO. 2450

Date: 29 SEP 1993

Depicted land should not  
be used for navigation.  
Position lines are for the  
edges of warmer water.

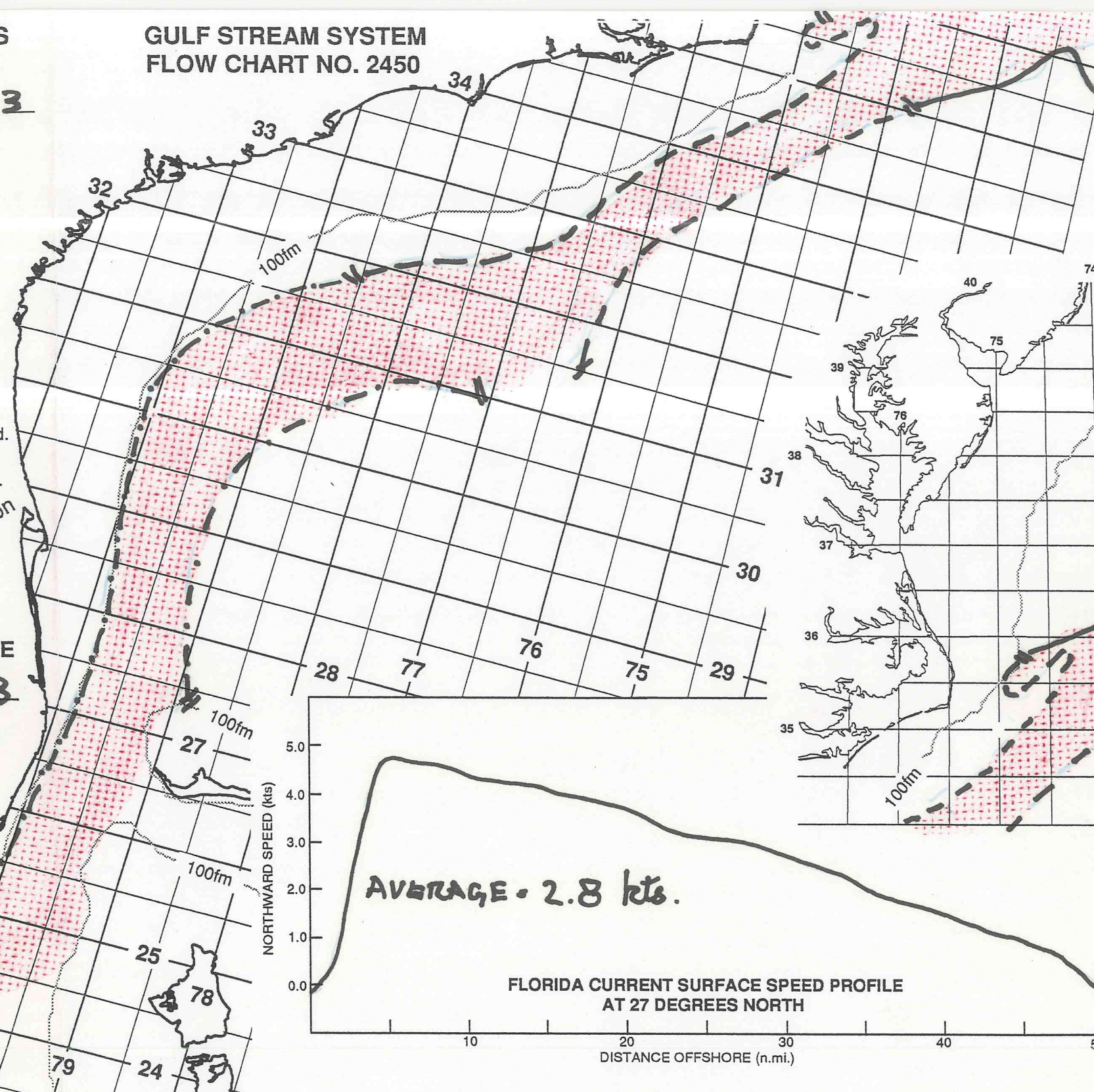
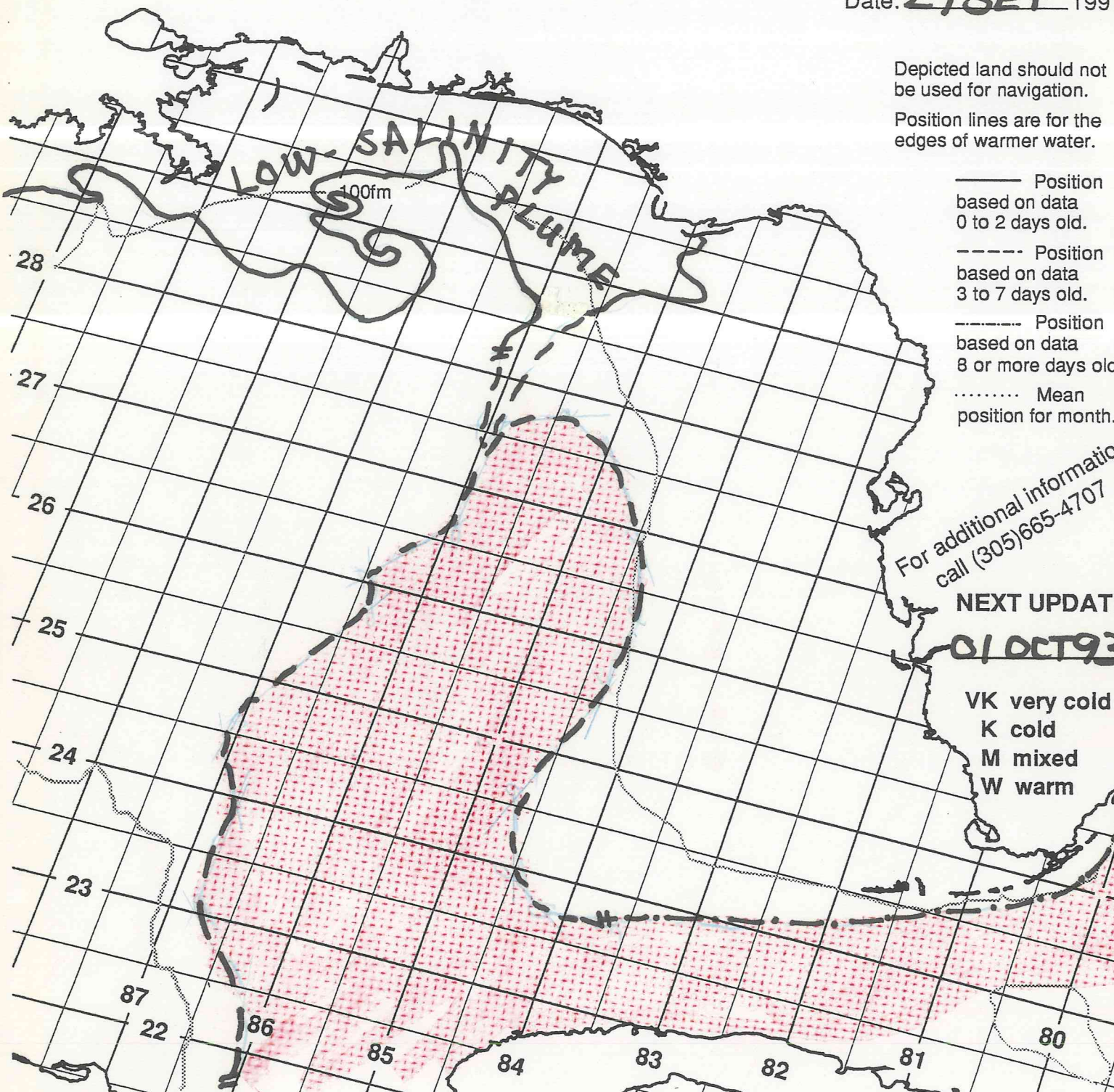
- Position based on data 0 to 2 days old.
- - - - Position based on data 3 to 7 days old.
- · - · - Position based on data 8 or more days old.
- ..... Mean position for month.

For additional information  
call (305)665-4707

NEXT UPDATE

01 OCT 93

VK very cold  
K cold  
M mixed  
W warm




AVERAGE - 2.8 kts.

FLORIDA CURRENT SURFACE SPEED PROFILE  
AT 27 DEGREES NORTH

GULF STREAM WALL BULLETIN

GULF STREAM WALL BULLETIN									
LOOP CURRENT BULLETIN									
215/860	223/862	230/865	239/866	244/871	248/870	258/874	260/865	266/860	
276/859	278/854	276/849	270/845	263/843	257/843	246/846	240/845	237/842	
234/836									



MIAMI SFSS ANALYSIS OF THE GULF STREAM: 29 SEP 1993

PART B

