

GULF STREAM SYSTEM
FLOW CHART NO. 2450

NOAA Miami SFSS

GULF STREAM SYSTEM
FLOW CHART NO. 2450

Date: **03 MAR 1993**

Depicted land should not be used for navigation.
Position lines are for the edges of warmer water.

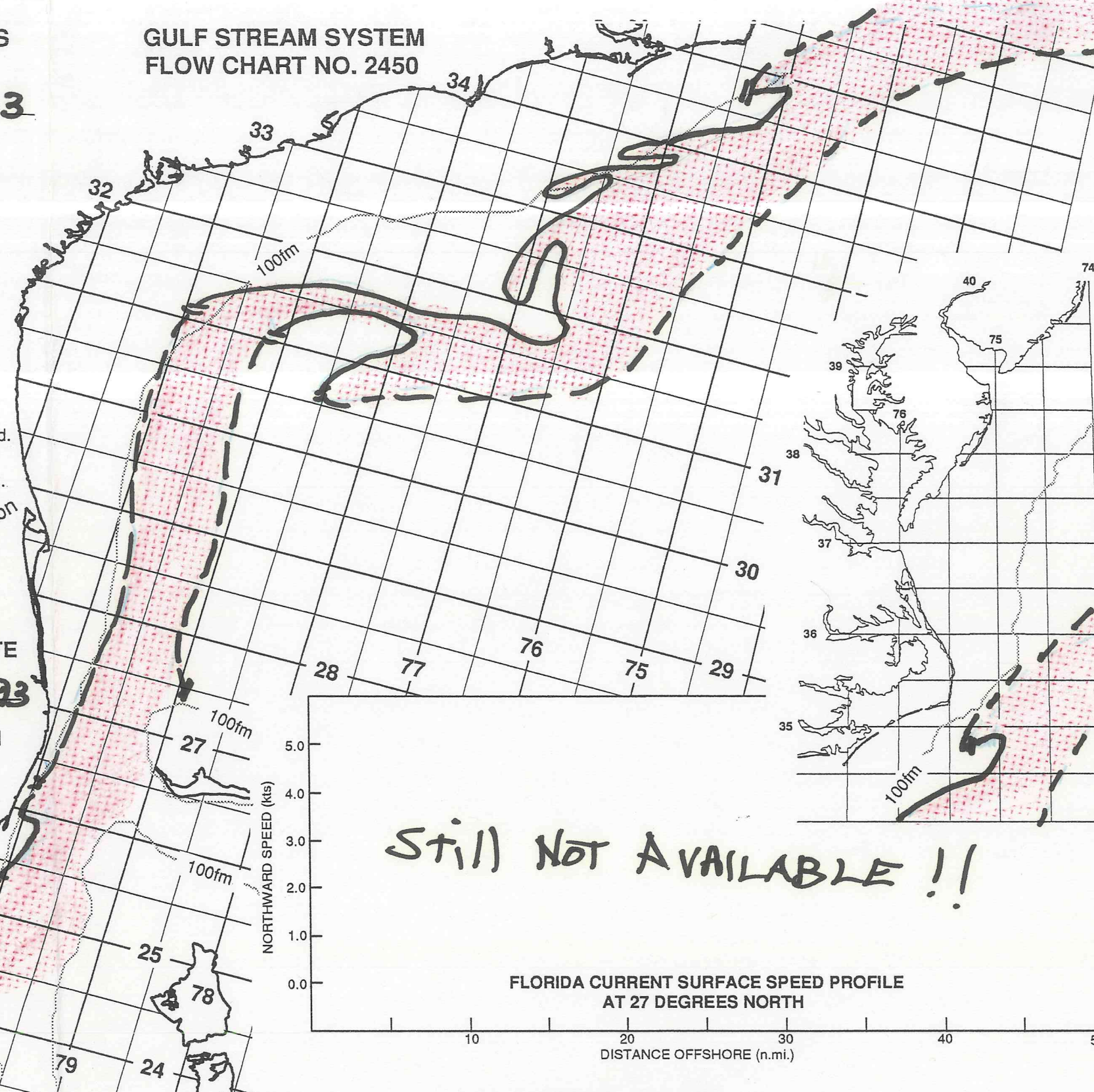
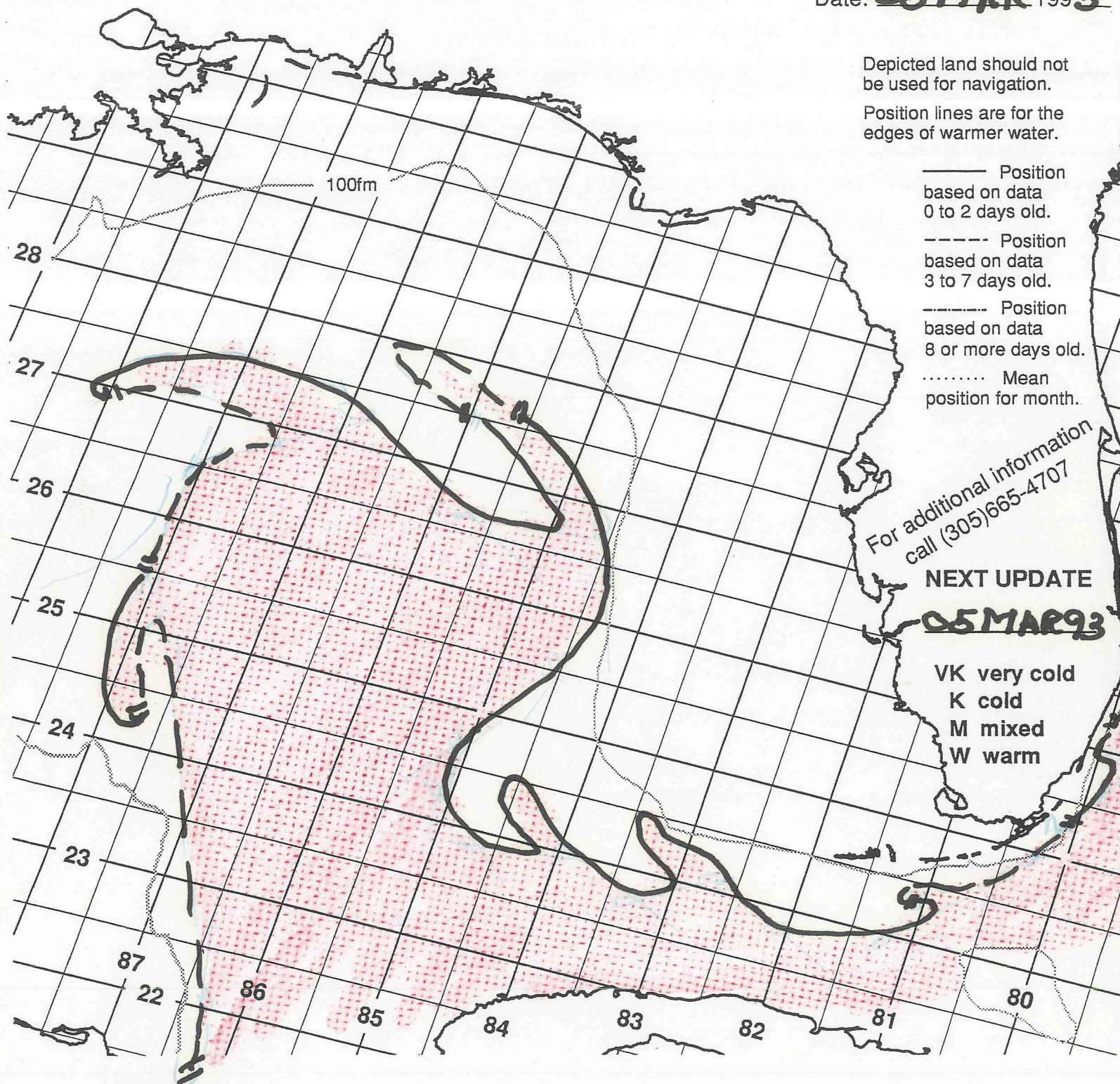
- Position based on data 0 to 2 days old.
- - - - Position based on data 3 to 7 days old.
- Position based on data 8 or more days old.
- Mean position for month.

For additional information call (305)665-4707

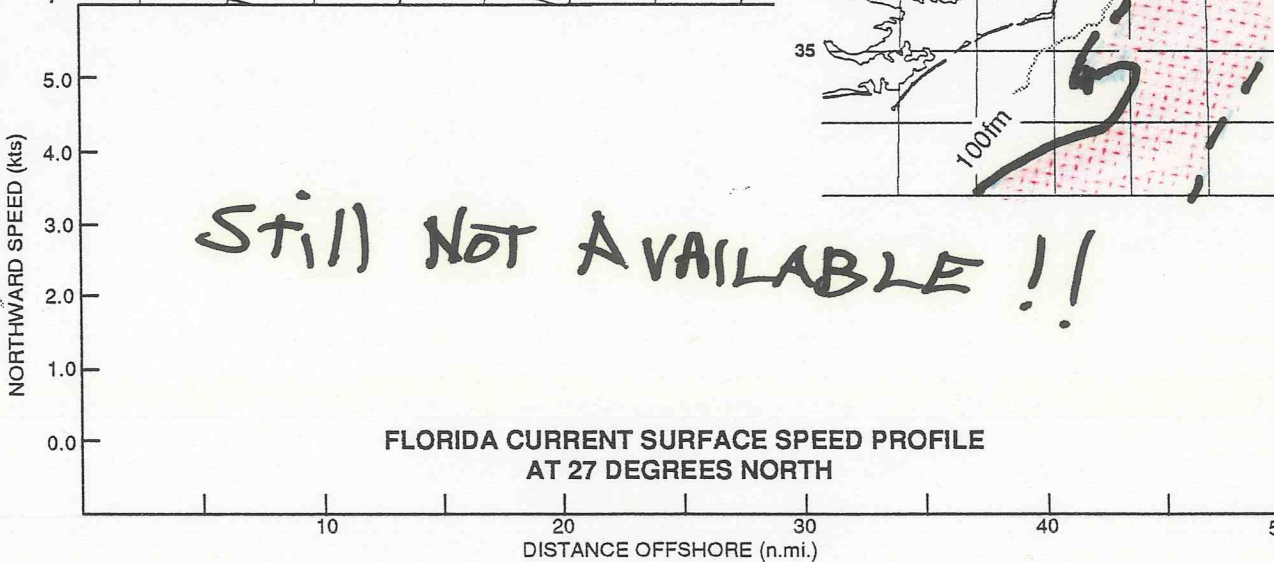
NEXT UPDATE

05 MAR 93

VK very cold
K cold
M mixed
W warm




Still NOT AVAILABLE !!



GULF STREAM WALL BULLETIN

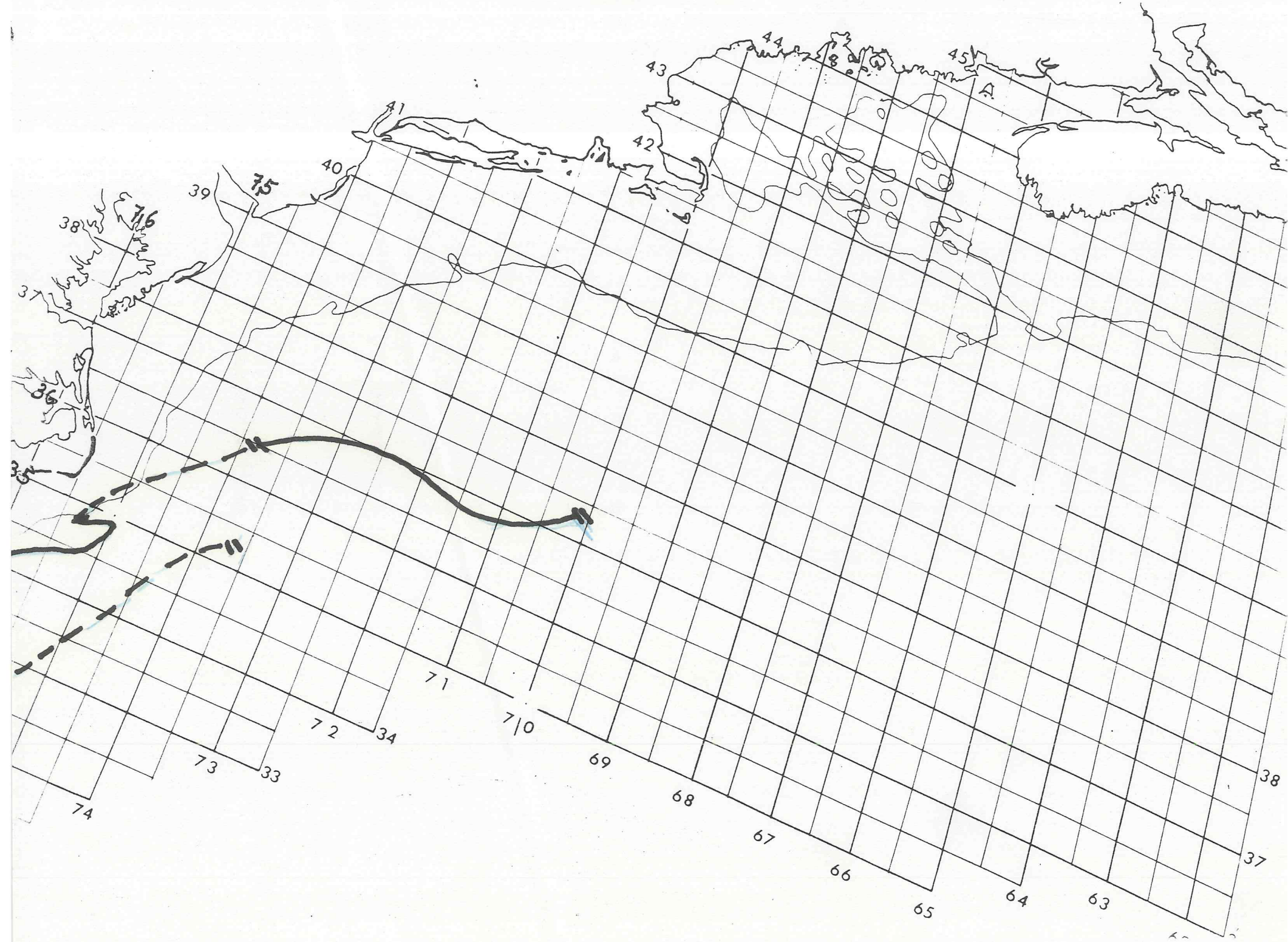
LOOP CURRENT BULLETIN

215/862	221/864	230/868	240/872	250/878	256/881	264/881	269/875	273/864
270/864	266/857	267/845	262/844	255/845	247/851	243/851	239/846	240/831
230/833	241/826	238/821	240/812	246/805	255/799	260/792		



SLP

MIAMI SFSS ANALYSIS OF THE GULF STREAM: 03 MAR 1993 PART B



**GULF STREAM SYSTEM
FLOW CHART NO. 2450**

NOAA Miami SFSS

**GULF STREAM SYSTEM
FLOW CHART NO. 2450**

Date: **05 MAR 1993**

Depicted land should not be used for navigation.
Position lines are for the edges of warmer water.

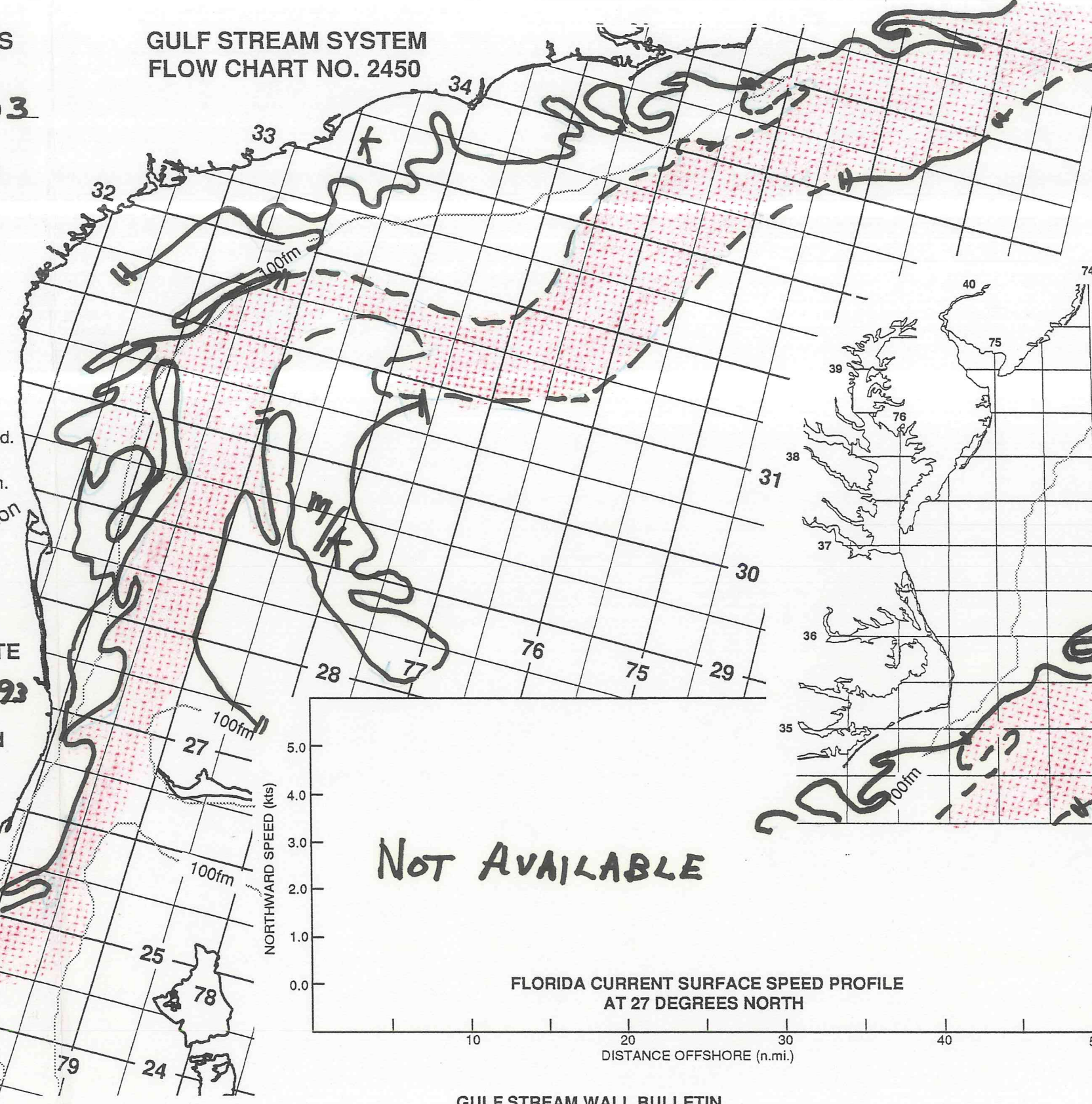
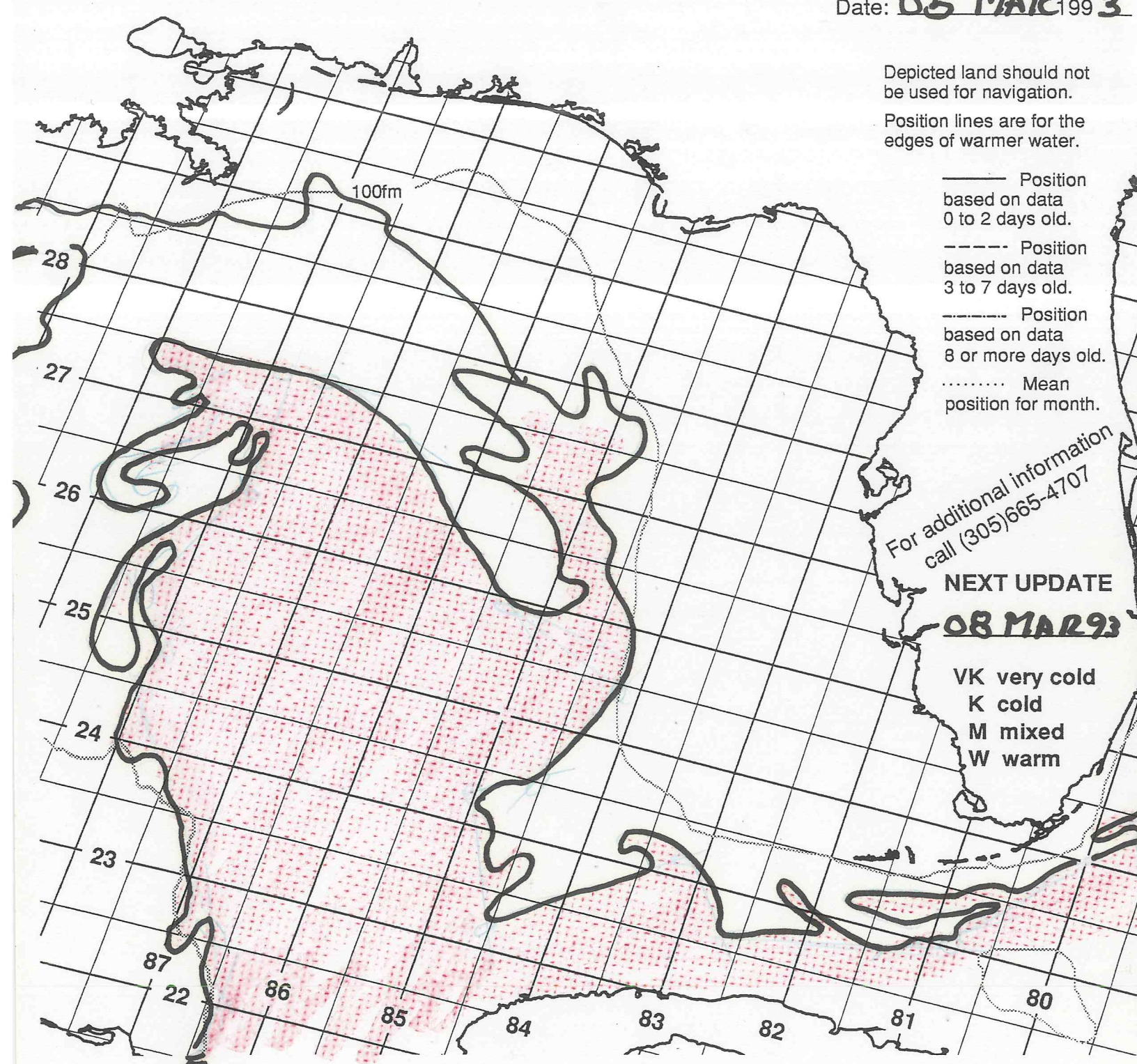
- Position based on data 0 to 2 days old.
- - - - Position based on data 3 to 7 days old.
- - - - Position based on data 8 or more days old.
- Mean position for month.

For additional information call (305)665-4707

NEXT UPDATE

08 MAR 93

VK very cold
K cold
M mixed
W warm




GULF STREAM WALL BULLETIN

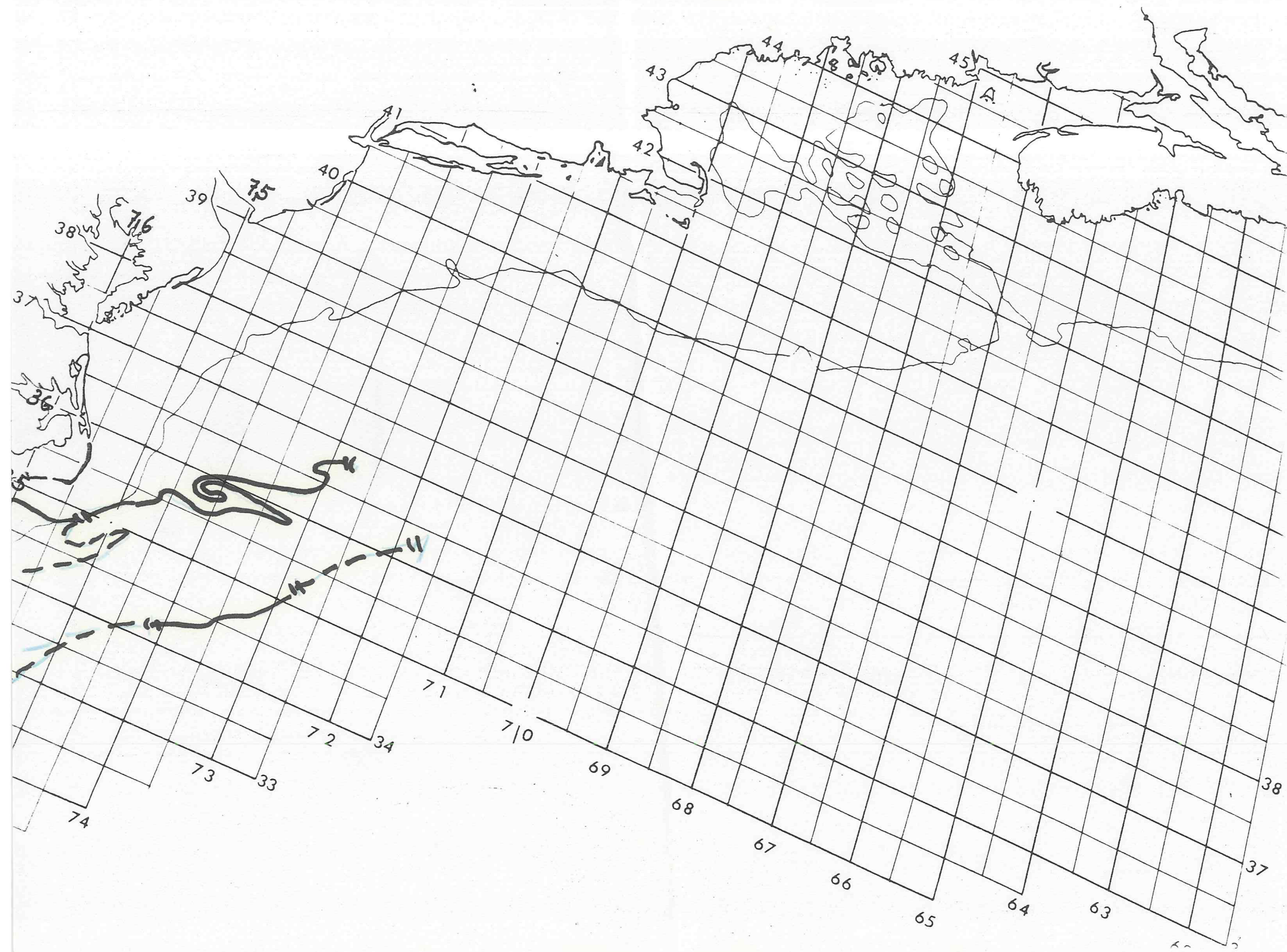
LOOP CURRENT BULLETIN

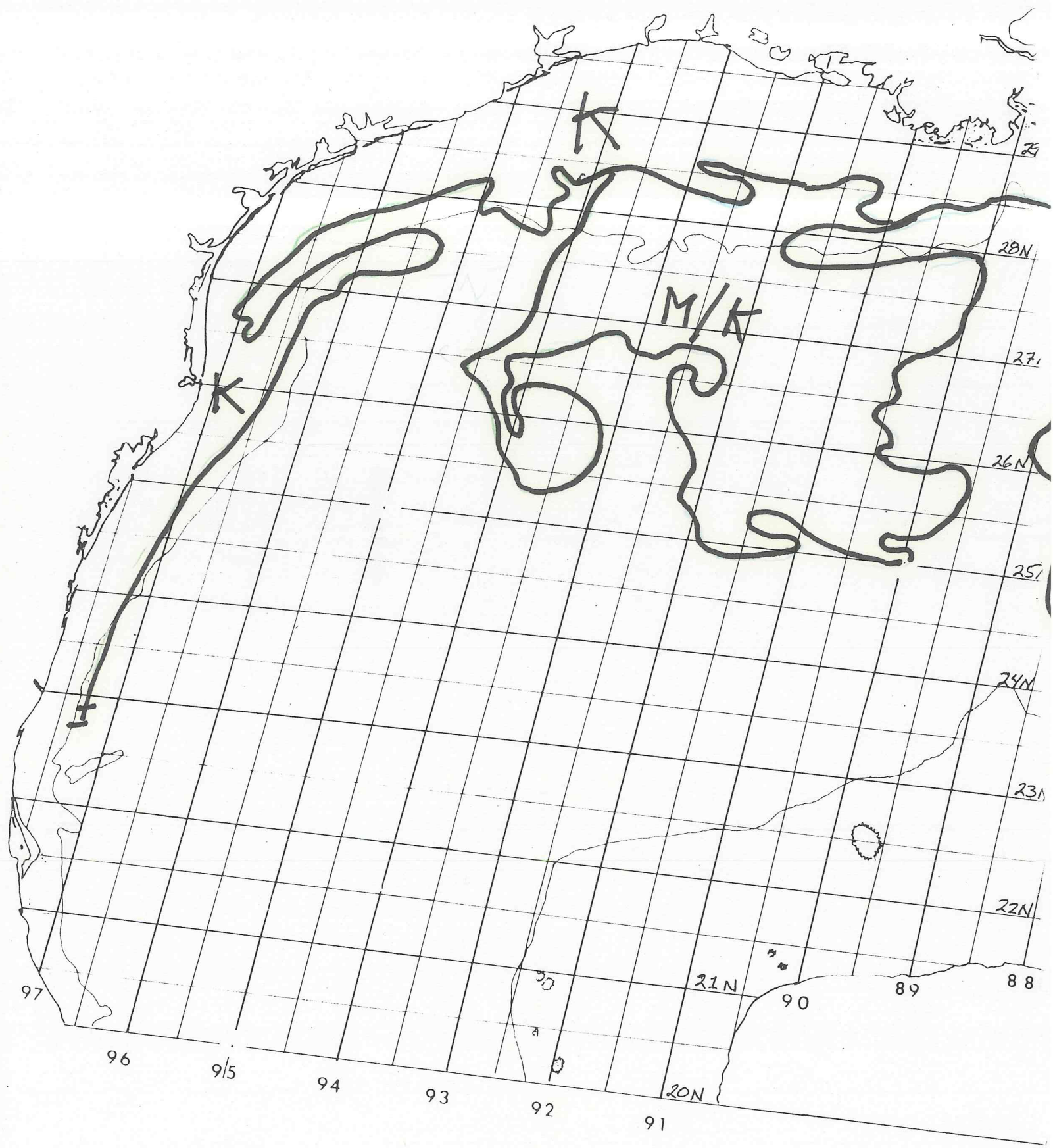
215/864	220/864	227/867	235/873	245/880	249/886	253/883	264/878	275/878
276/875	277/867	265/860	259/853	255/842	246/846	242/850	233/845	242/830
236/826	238/813	241/808	250/800	254/797	260/797			

SRA

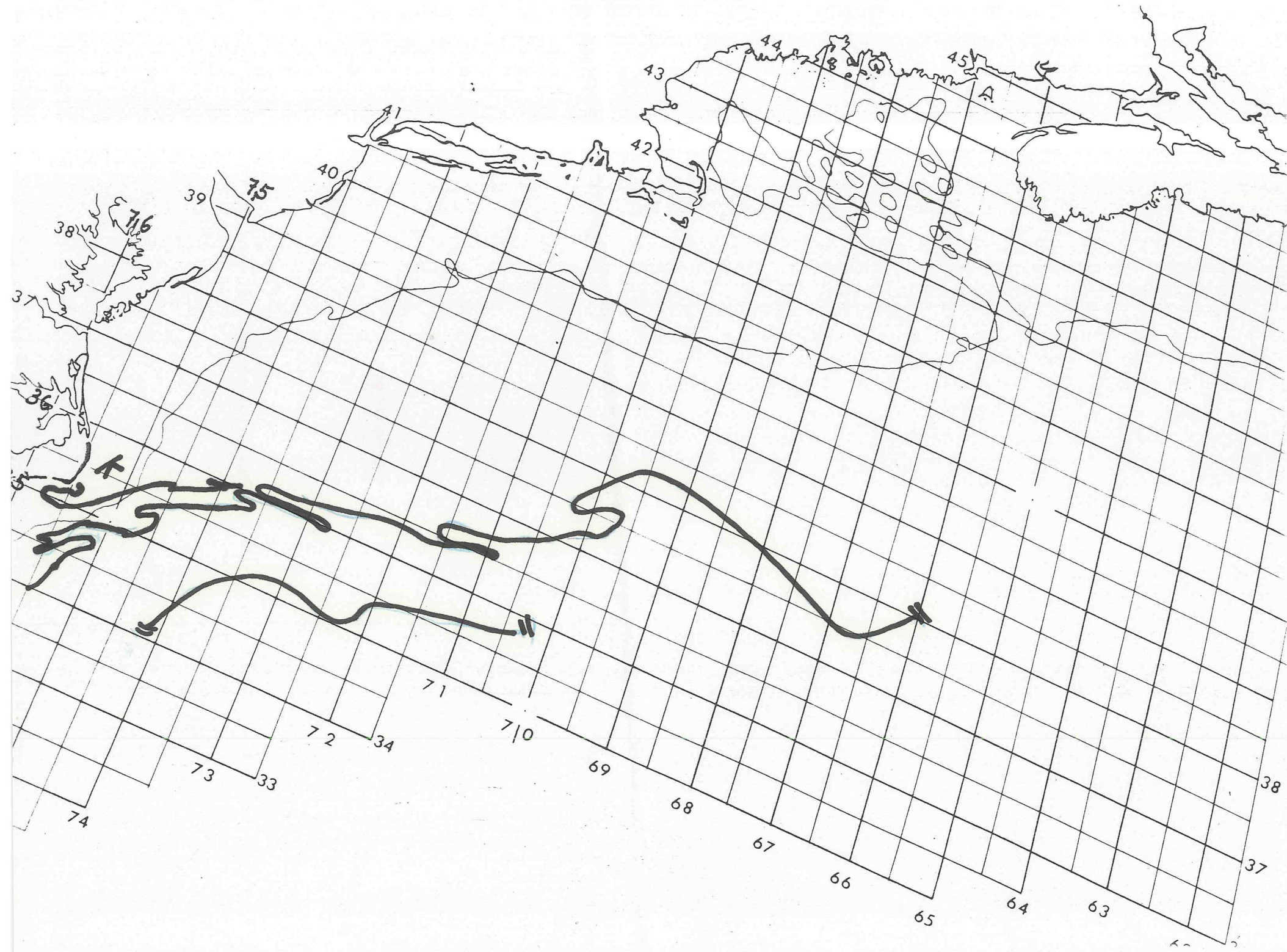


MIAMI SFSS ANALYSIS OF THE GULF STREAM: 05 MAR 1993 PART B



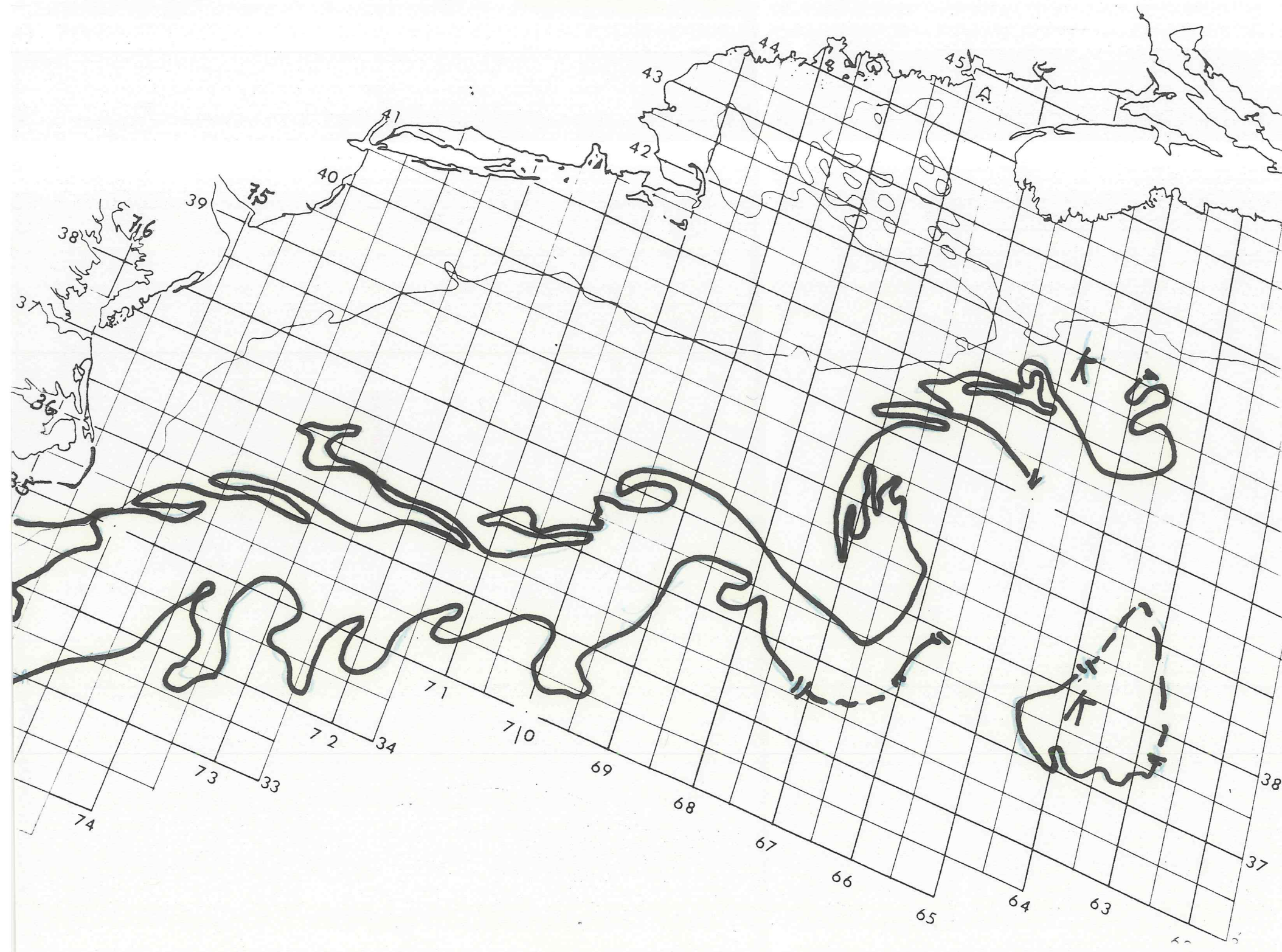


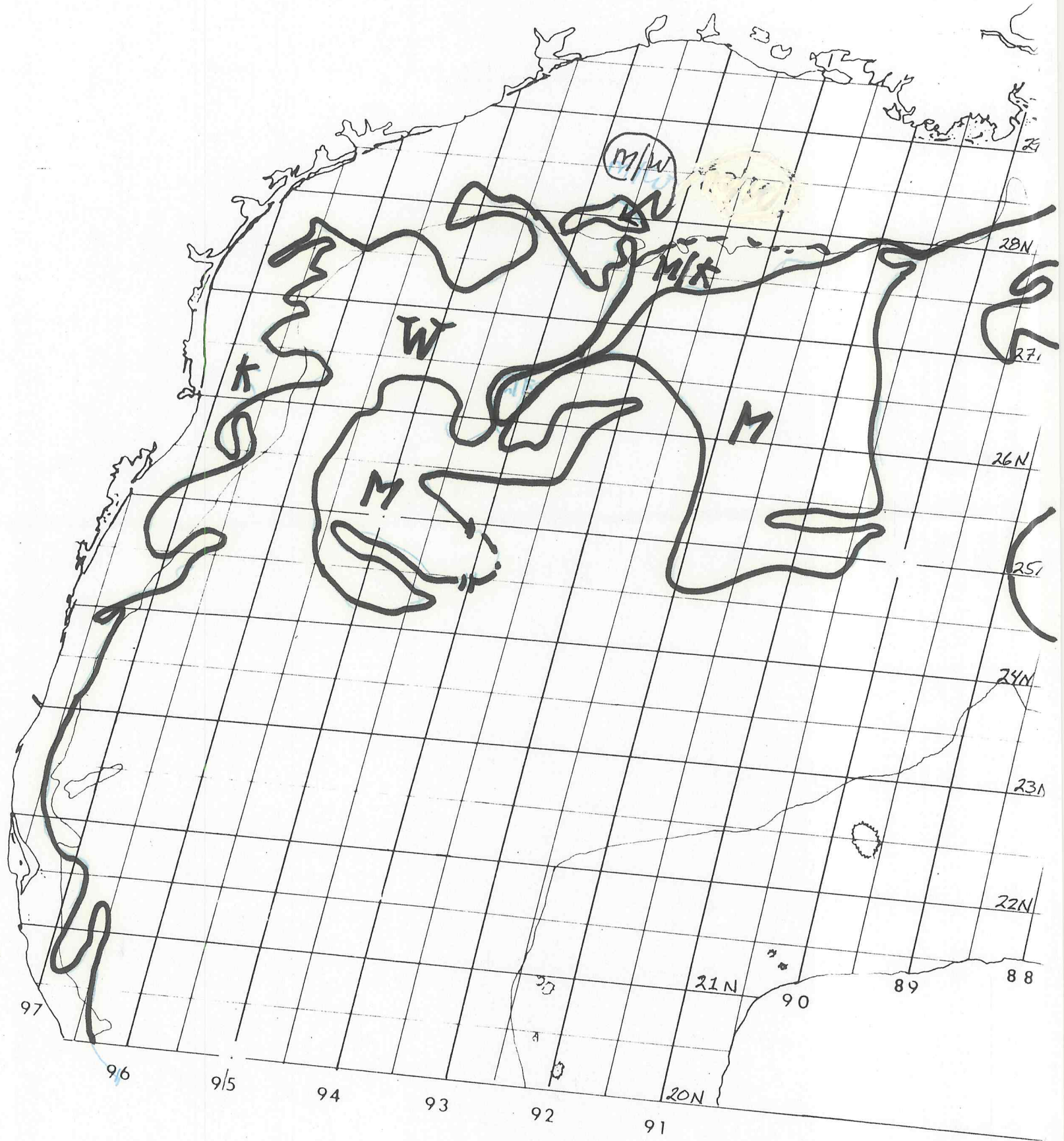
MIAMI SFSS ANALYSIS OF THE GULF STREAM: 08 MAR 1993 PART B



MIAMI SFSS ANALYSIS OF THE GULF STREAM: 10 MAR 1993

PART B





GULF STREAM SYSTEM
FLOW CHART NO. 2450

NOAA Miami SFSS

GULF STREAM SYSTEM
FLOW CHART NO. 2450

Date: 12 MAR 1993

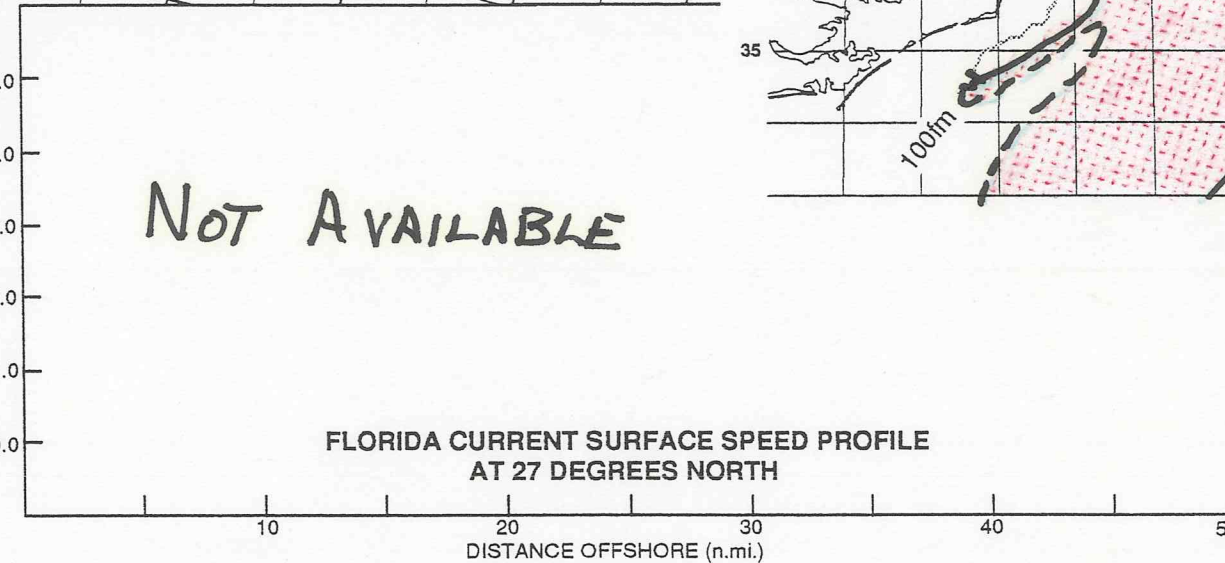
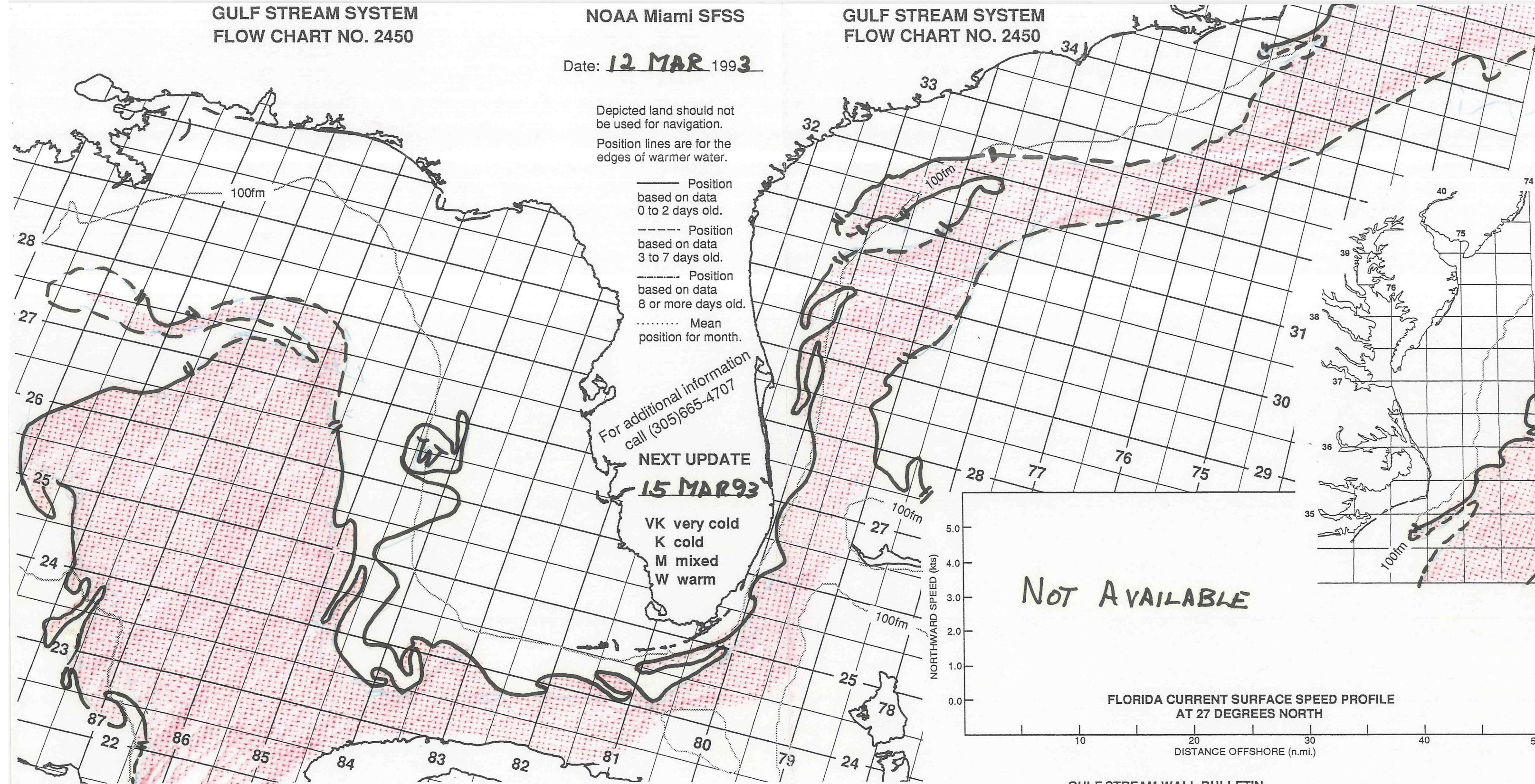
Depicted land should not be used for navigation.
Position lines are for the edges of warmer water.

- Position based on data 0 to 2 days old.
- - - - Position based on data 3 to 7 days old.
- Position based on data 8 or more days old.
- Mean position for month.

For additional information call (305)665-4707


NEXT UPDATE
15 MAR 93

VK very cold
K cold
M mixed
W warm



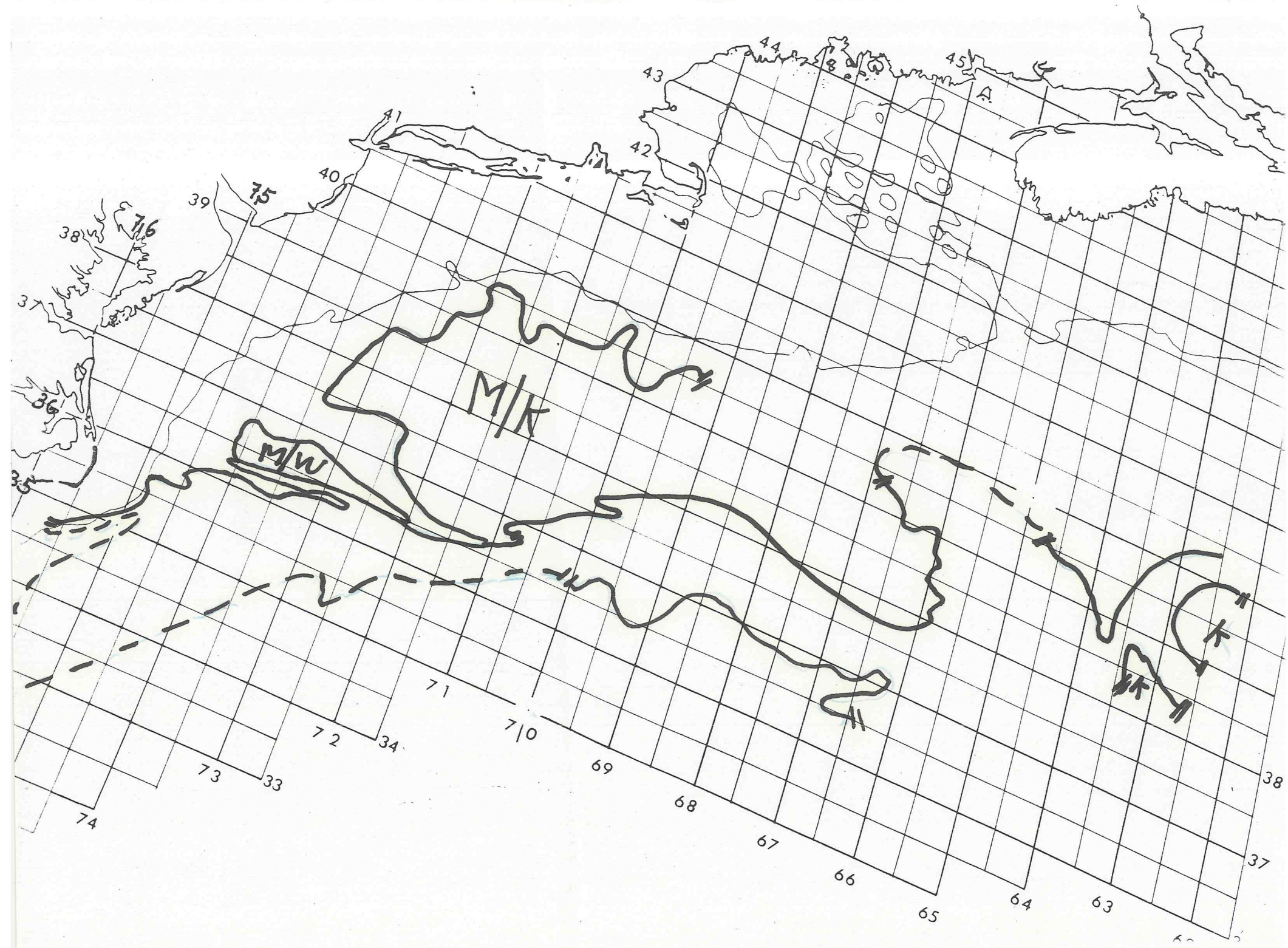
GULF STREAM WALL BULLETIN

LOOP CURRENT BULLETIN									
215/863	221/864	225/866	228/875	238/875	240/879	249/883	252/891	256/892	
264/884	264/878	274/871	273/857	265/856	260/853	253/852	241/848	235/844	
234/839	235/836	241/831	238/825	241/807	250/801	260/798			



26-41 } 79-30
26-38 } 79-42
26-40 } 79-64
Beach
26-40
80-01

FRD



**GULF STREAM SYSTEM
FLOW CHART NO. 2450**

NOAA Miami SFSS

**GULF STREAM SYSTEM
FLOW CHART NO. 2450**

Date: **15 MAR 1993**

Depicted land should not be used for navigation.
Position lines are for the edges of warmer water.

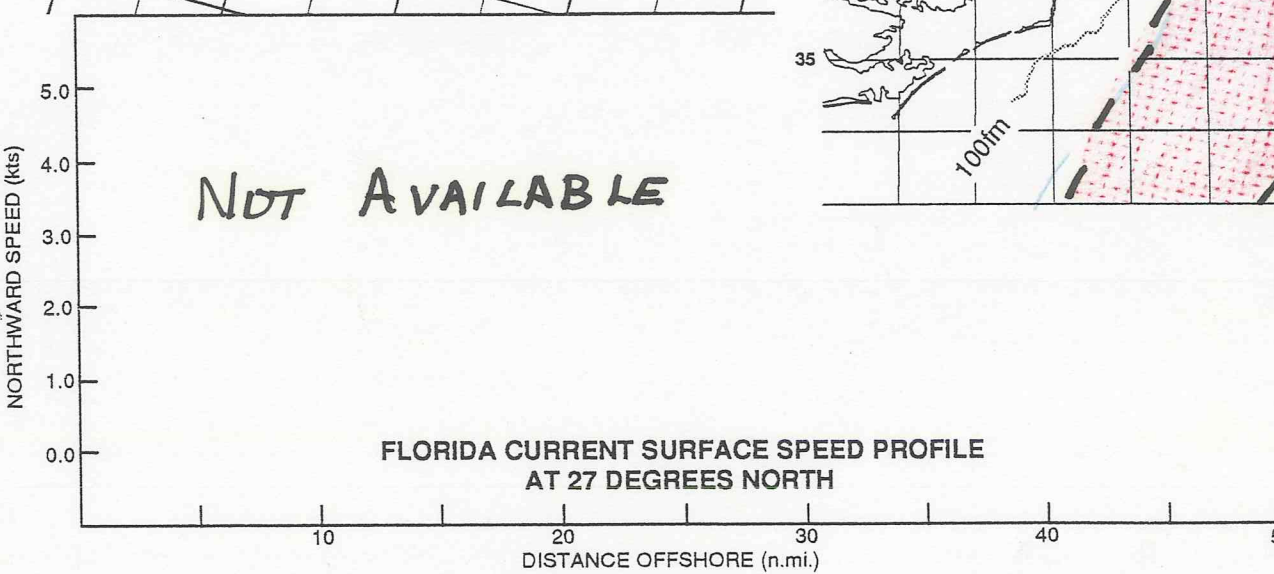
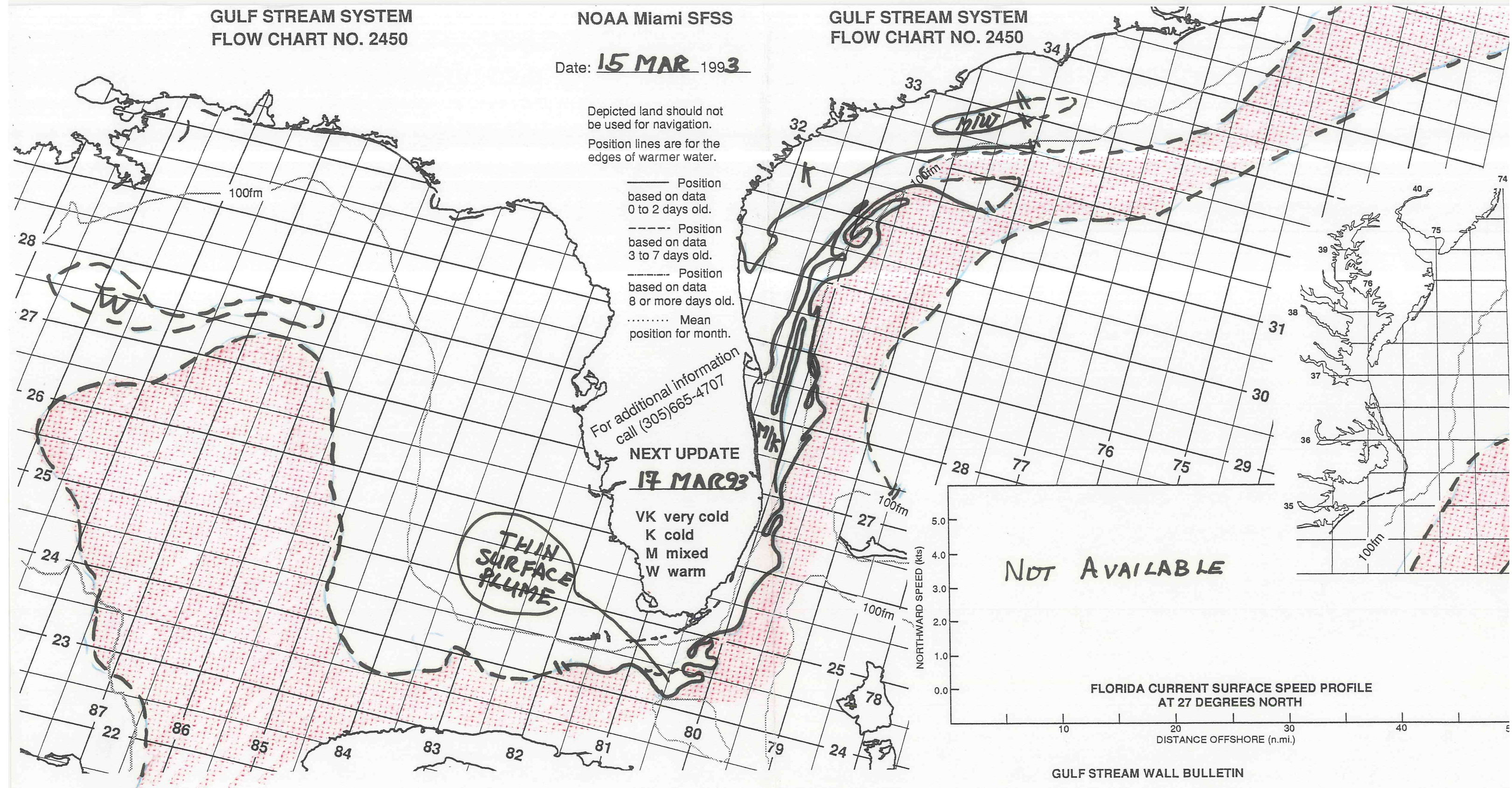
- Position based on data 0 to 2 days old.
- - - - Position based on data 3 to 7 days old.
- Position based on data 8 or more days old.
- Mean position for month.

For additional information call (305)665-4707

**NEXT UPDATE
17 MAR 93**


VK very cold
K cold
M mixed
W warm

THIN SURFACE PLUME

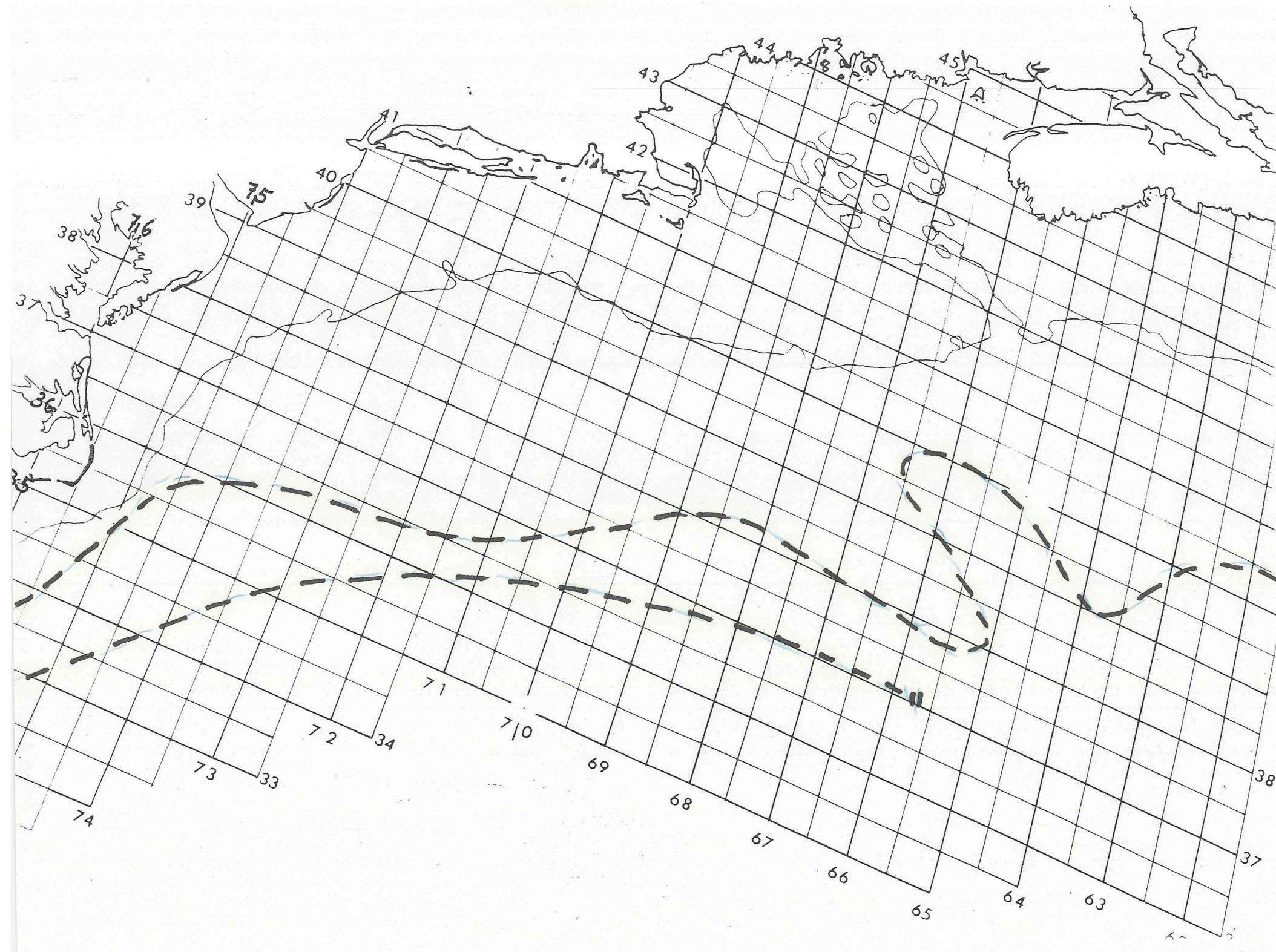


GULF STREAM WALL BULLETIN

LOOP CURRENT BULLETIN



MIAMI SFSS ANALYSIS OF THE GULF STREAM: 15 MAR 1993 PART B



**GULF STREAM SYSTEM
FLOW CHART NO. 2450**

NOAA Miami SFSS

**GULF STREAM SYSTEM
FLOW CHART NO. 2450**

Date: **17 MAR 1993**

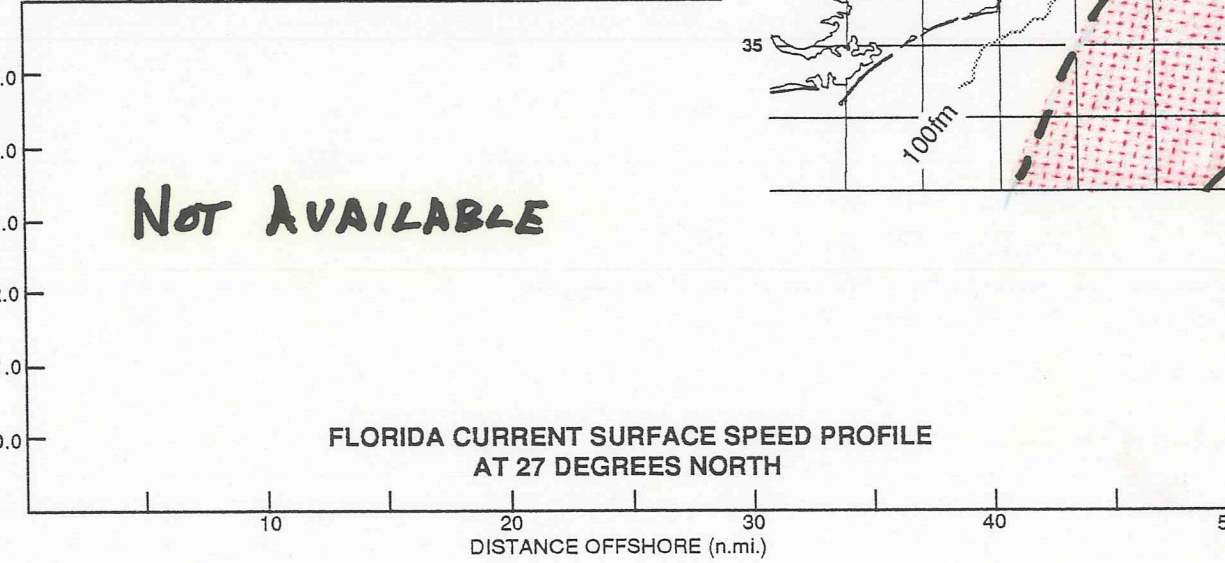
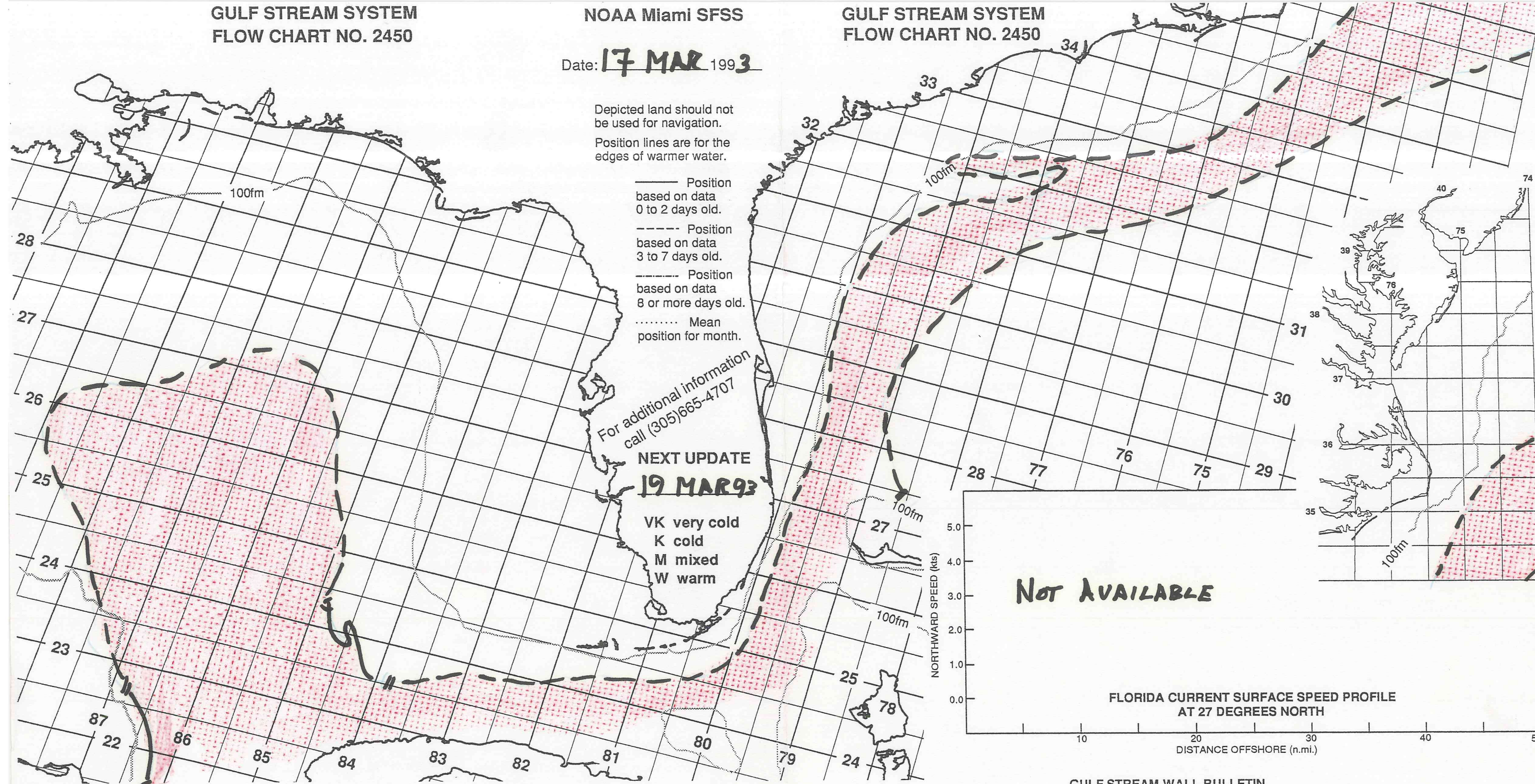
Depicted land should not be used for navigation.
Position lines are for the edges of warmer water.

- Position based on data 0 to 2 days old.
- - - - Position based on data 3 to 7 days old.
- Position based on data 8 or more days old.
- Mean position for month.

For additional information
call (305)665-4707


**NEXT UPDATE
19 MAR 93**

VK very cold
K cold
M mixed
W warm

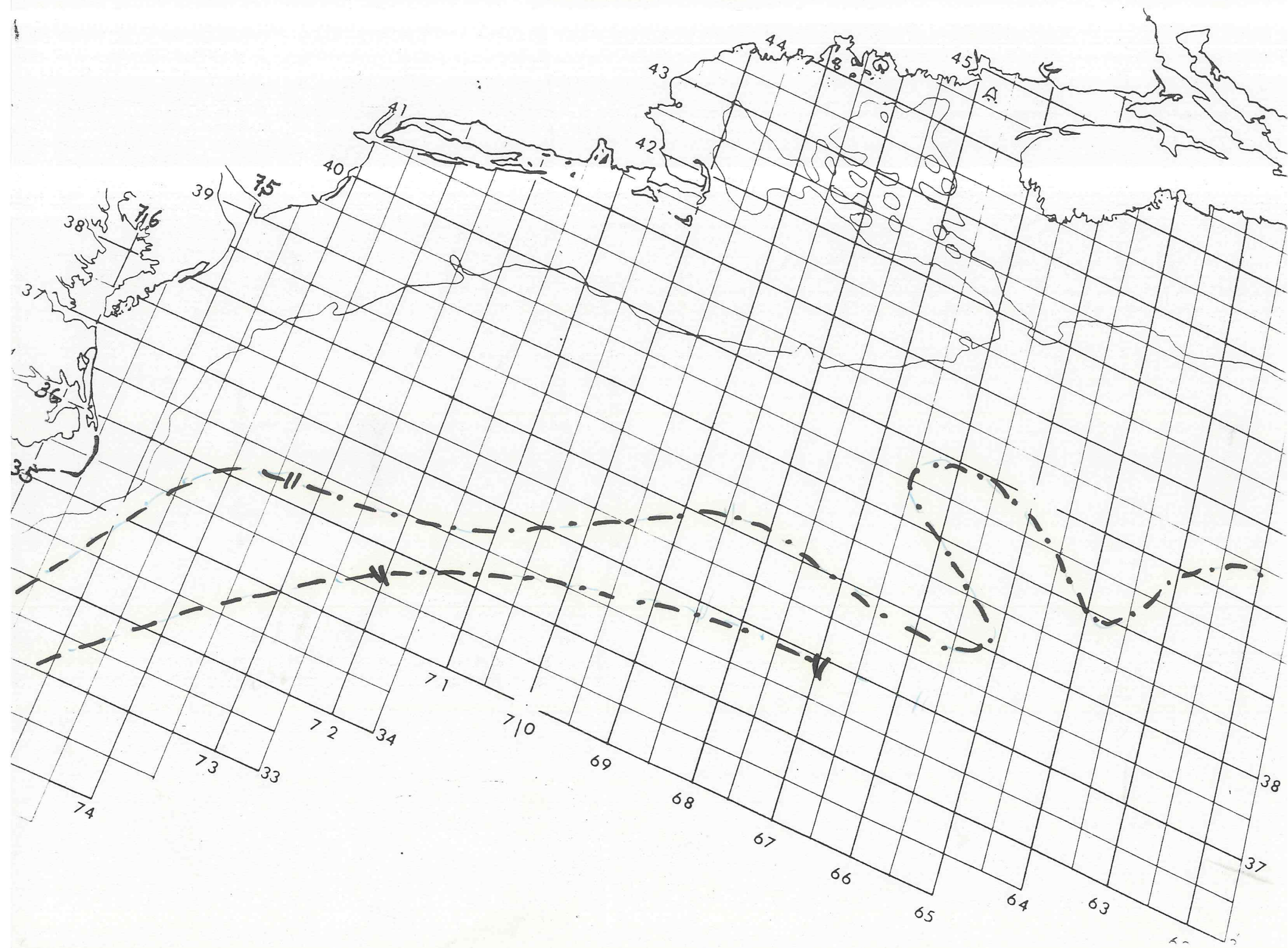


GULF STREAM WALL BULLETIN

LOOP CURRENT BULLETIN

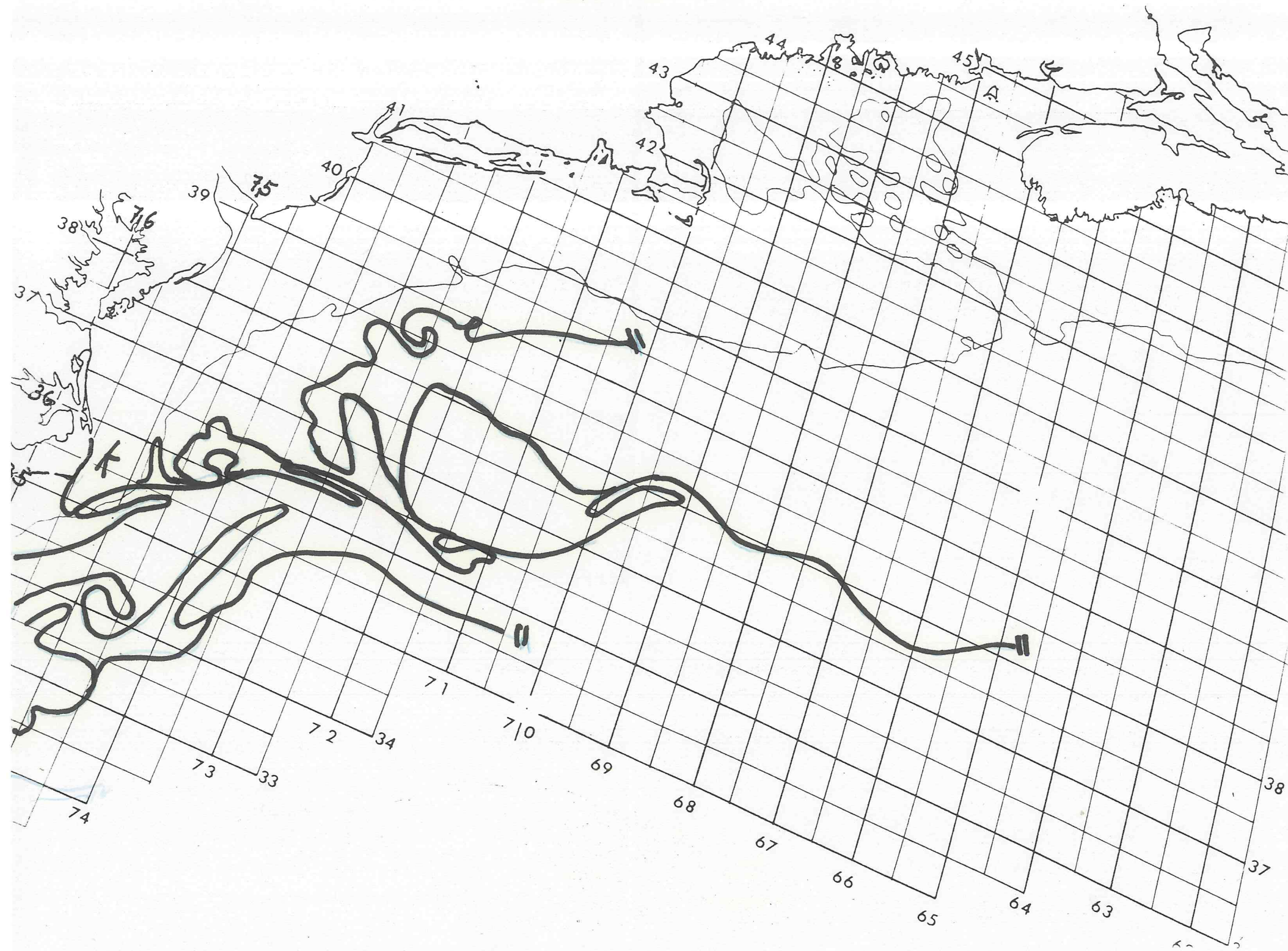


MIAMI SFSS ANALYSIS OF THE GULF STREAM: 19 MAR 1993 PART B



MIAMI SFSS ANALYSIS OF THE GULF STREAM: **22 MAR 1993**

PART B



GULF STREAM SYSTEM
FLOW CHART NO. 2450

NOAA Miami SFSS

GULF STREAM SYSTEM
FLOW CHART NO. 2450

Date: 26 MAR 1993

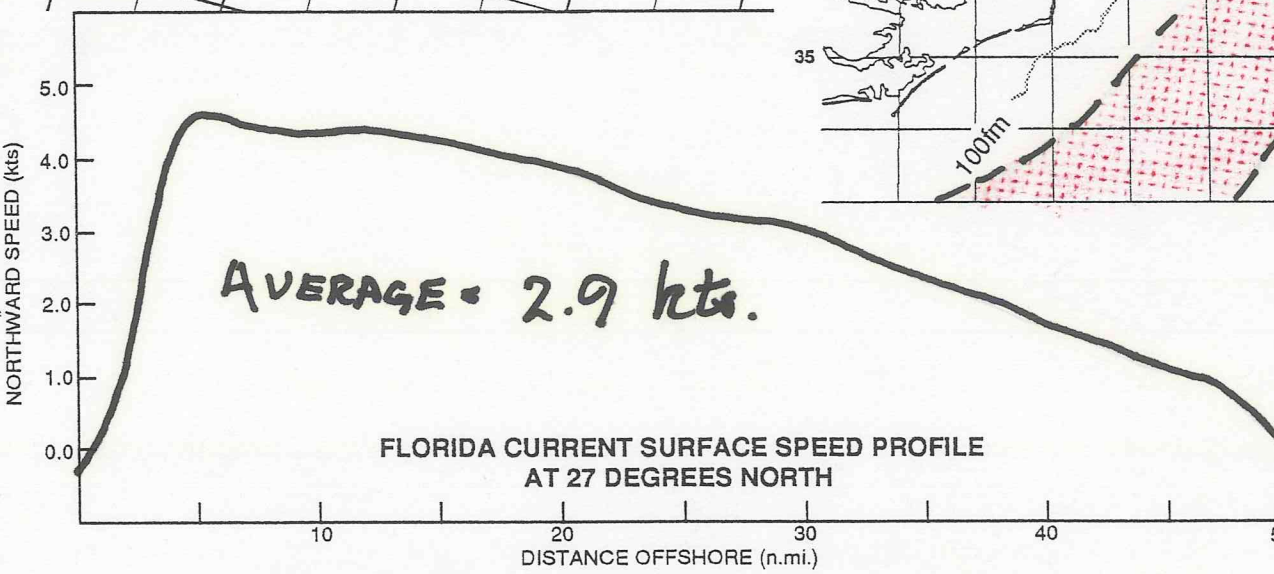
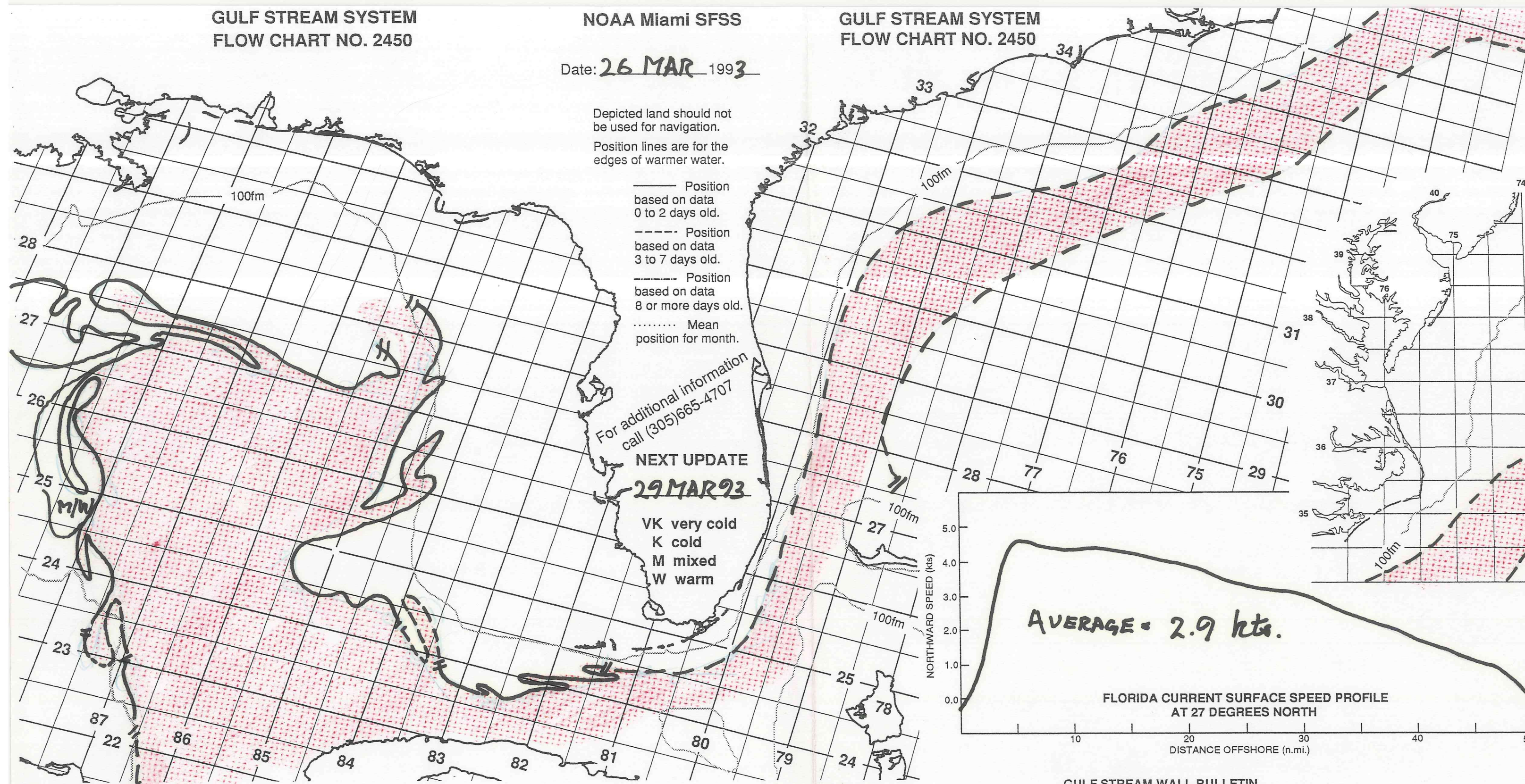
Depicted land should not be used for navigation.
Position lines are for the edges of warmer water.

- Position based on data 0 to 2 days old.
- - - - Position based on data 3 to 7 days old.
- Position based on data 8 or more days old.
- Mean position for month.

For additional information call (305)665-4707

NEXT UPDATE
29 MAR 93


VK very cold
K cold
M mixed
W warm

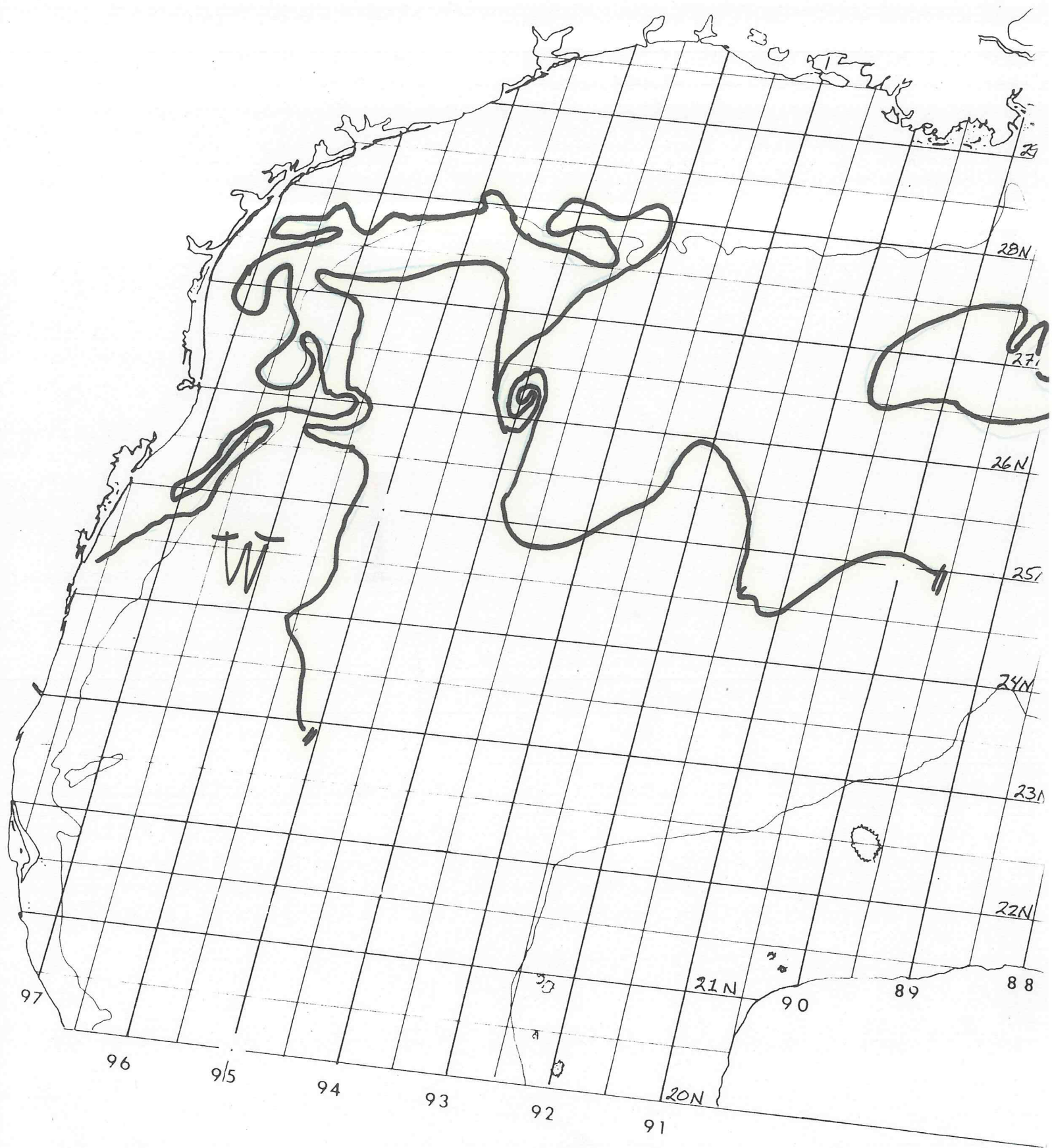


GULF STREAM WALL BULLETIN

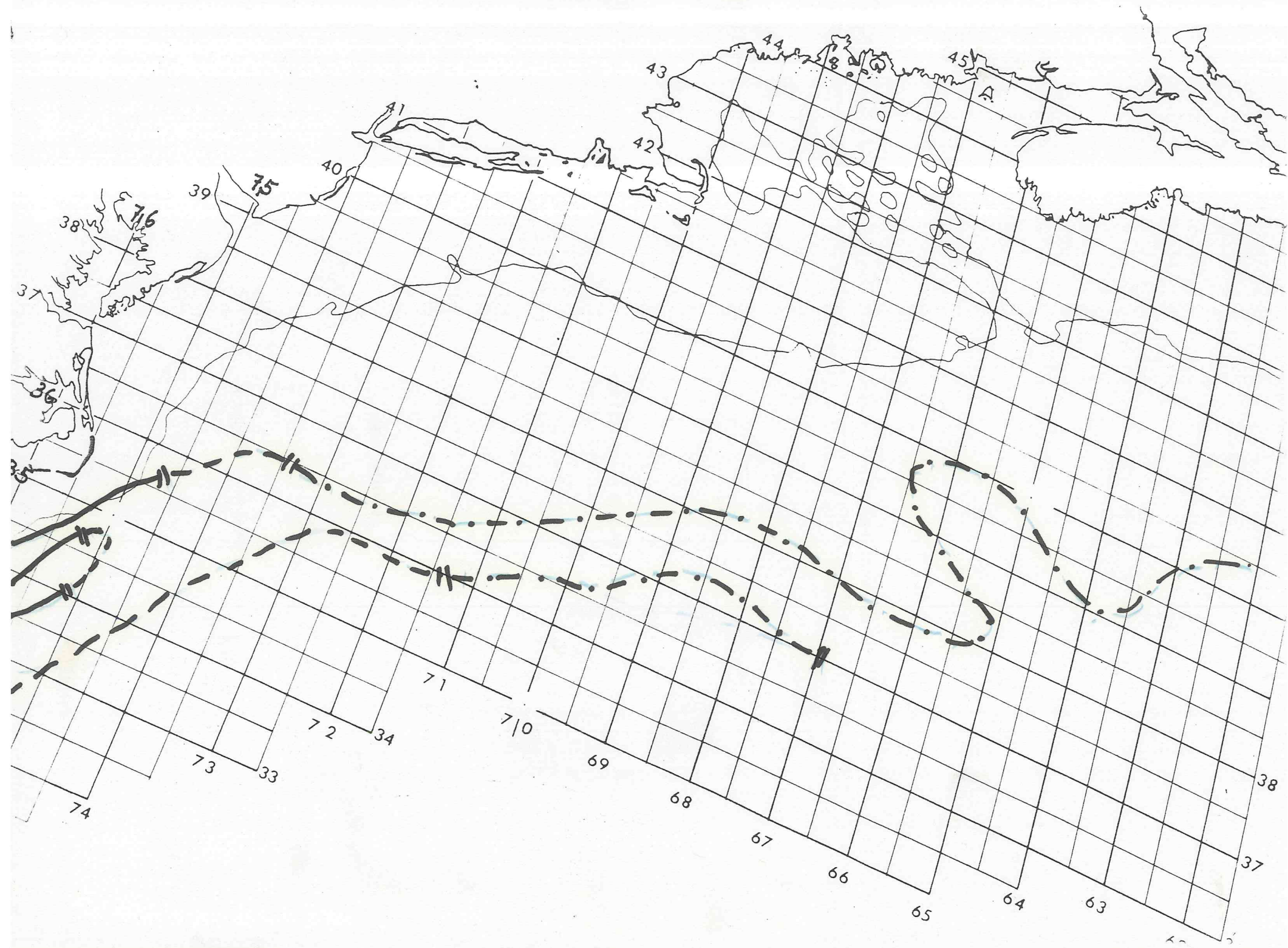
LOOP CURRENT BULLETIN

215/863	226/867	235/872	243/877	247/881	250/880	259/887	267/885	272/879
272/873	271/862	272/855	277/847	269/847	259/848	248/855	244/853	204/840
229/835	237/826	240/817	245/805	249/800	255/798	260/798		





MIAMI SFSS ANALYSIS OF THE GULF STREAM: 30 MAR 1993 PART B



MIAMI SFSS ANALYSIS OF THE GULF STREAM: 31 MAR 1993 PART B

