

Date: 02 JUL 1993

Depicted land should not be used for navigation.
Position lines are for the edges of warmer water.

- Position based on data 0 to 2 days old.
- Position based on data 3 to 7 days old.
- Position based on data 8 or more days old.
- Mean position for month.

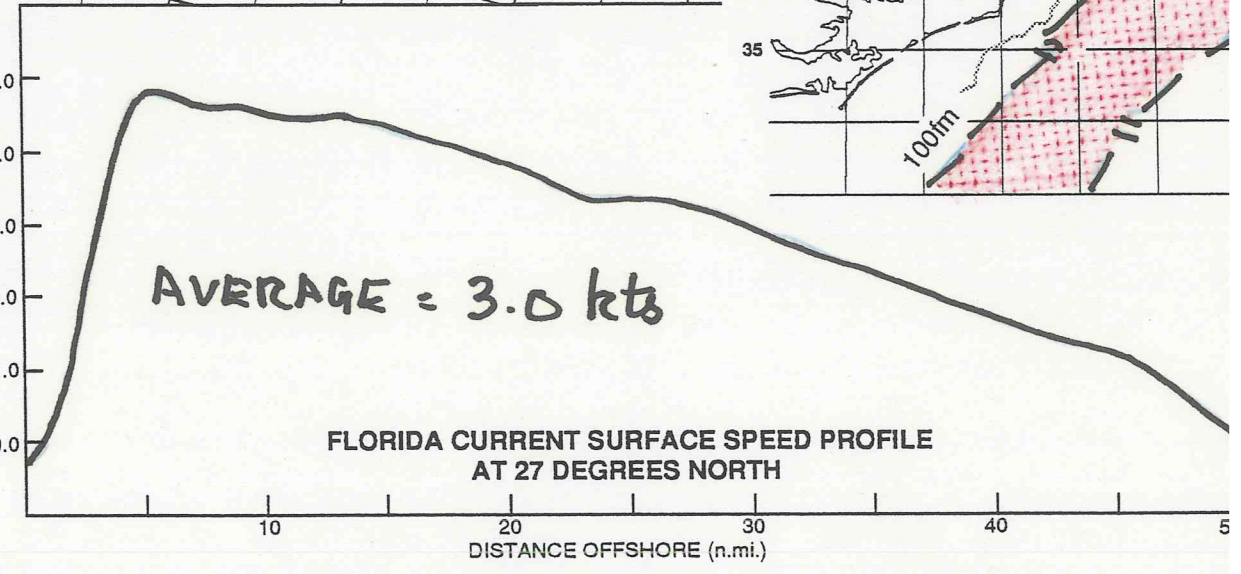
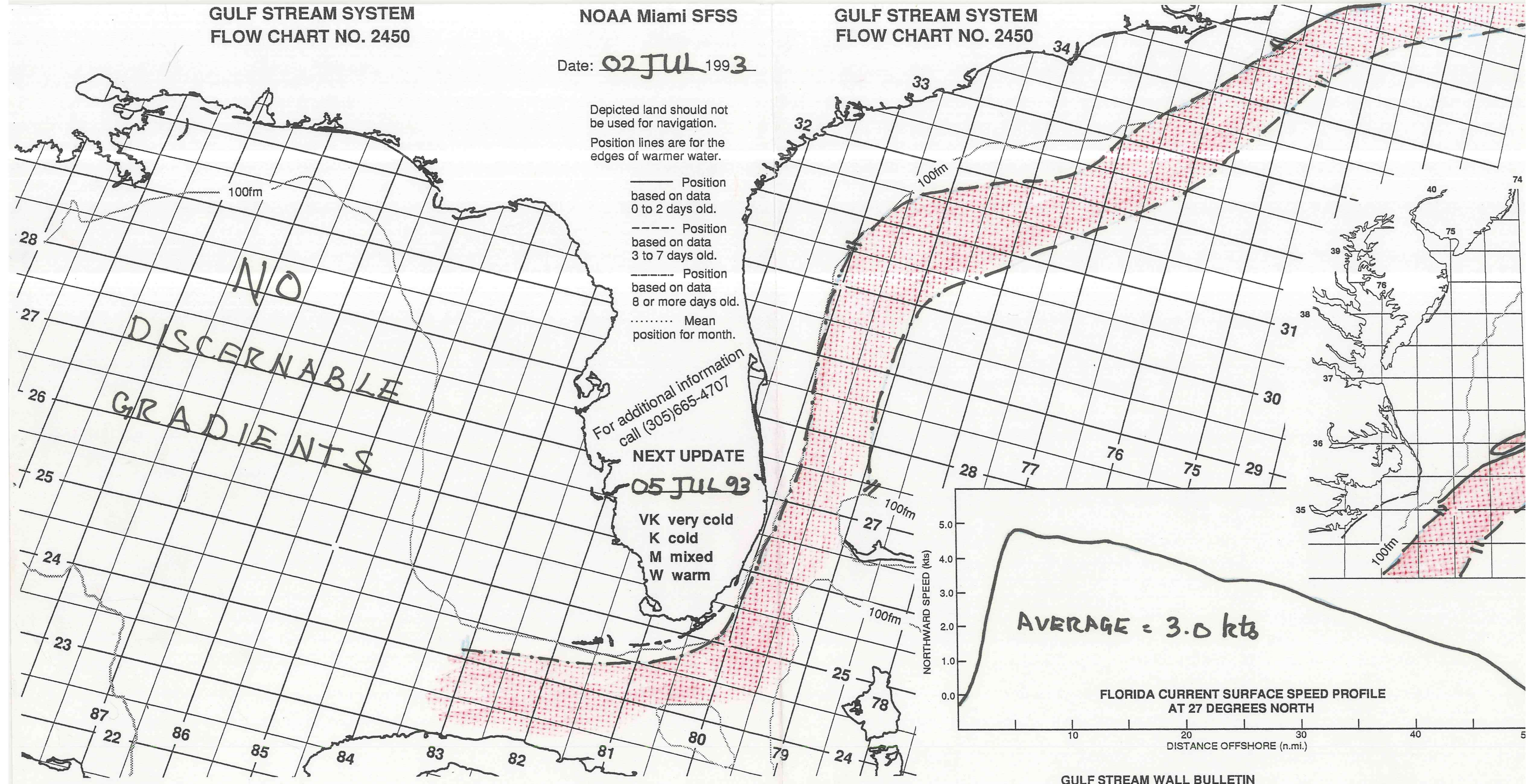
For additional information
call (305)665-4707

NEXT UPDATE

05 JUL 93


VK very cold
K cold
M mixed
W warm

NO
DISCERNABLE
GRADIENTS



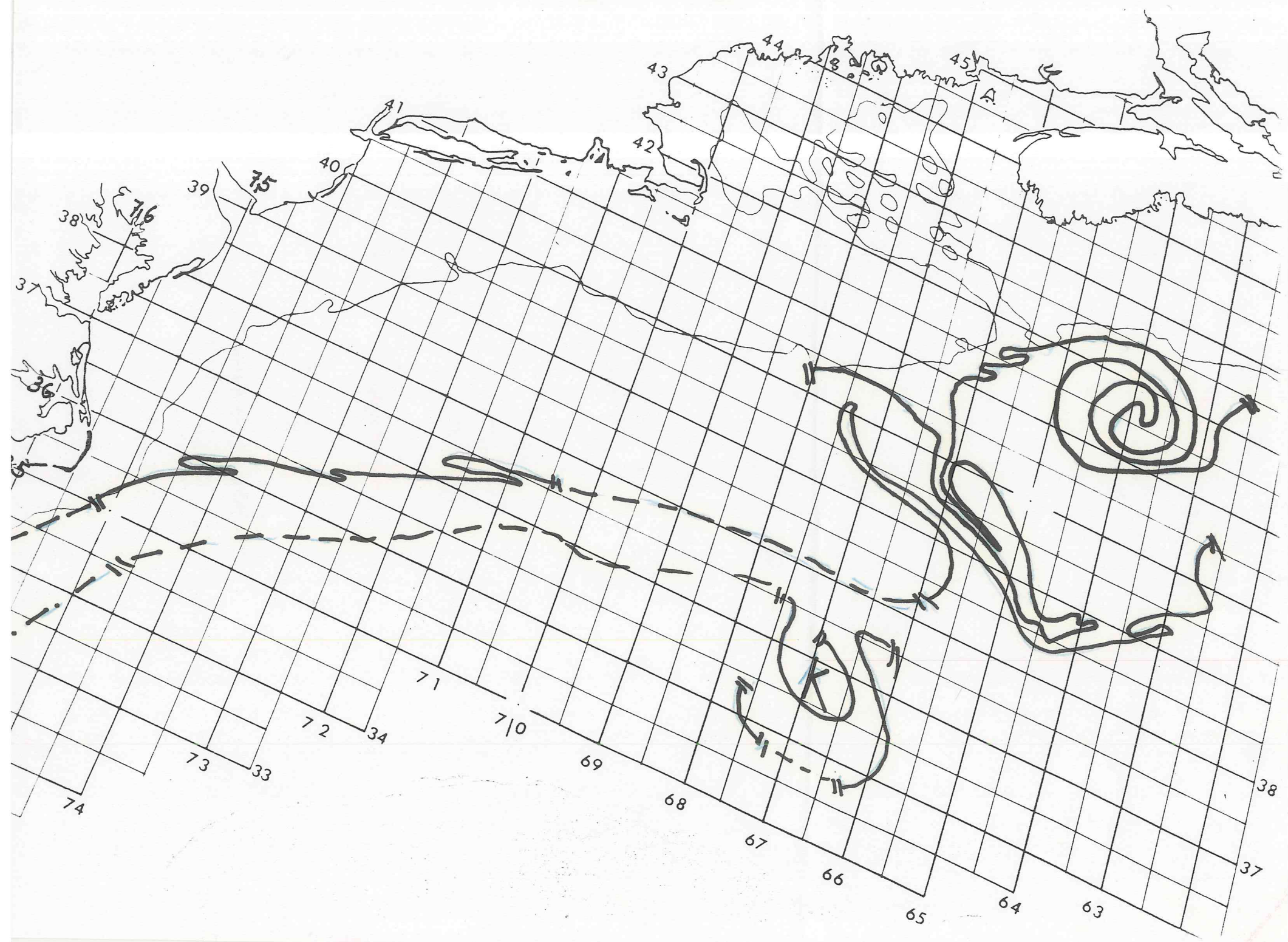
GULF STREAM WALL BULLETIN

LOOP CURRENT BULLETIN

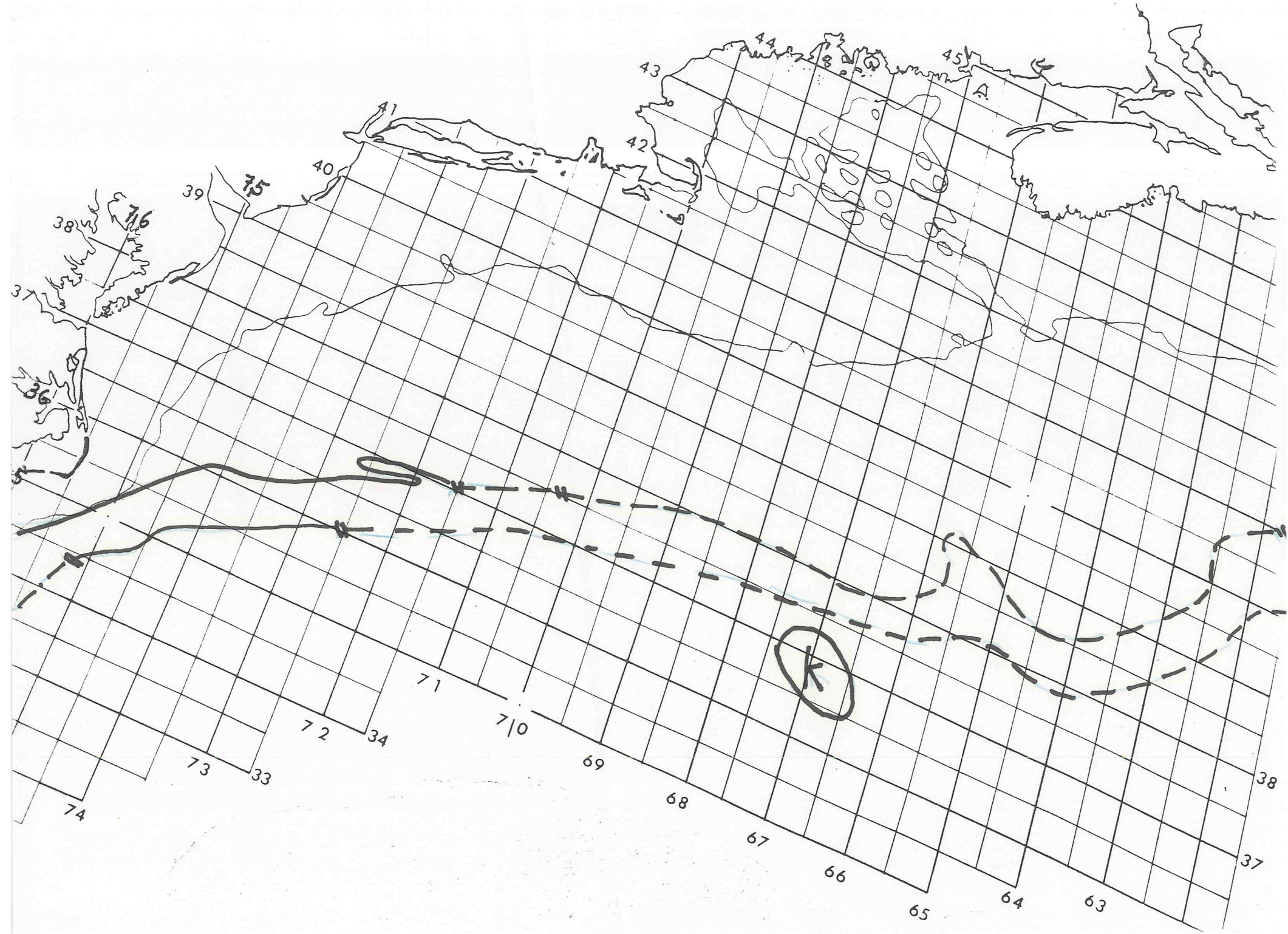


MIAMI SFSS ANALYSIS OF THE GULF STREAM: 02 JUL 1993

PART B



MIAMI SFSS ANALYSIS OF THE GULF STREAM: 05 JUL 1993 PART B



GULF STREAM SYSTEM
FLOW CHART NO. 2450

NOAA Miami SFSS

GULF STREAM SYSTEM
FLOW CHART NO. 2450

Date: 07 JUL 1993

Depicted land should not be used for navigation.
Position lines are for the edges of warmer water.

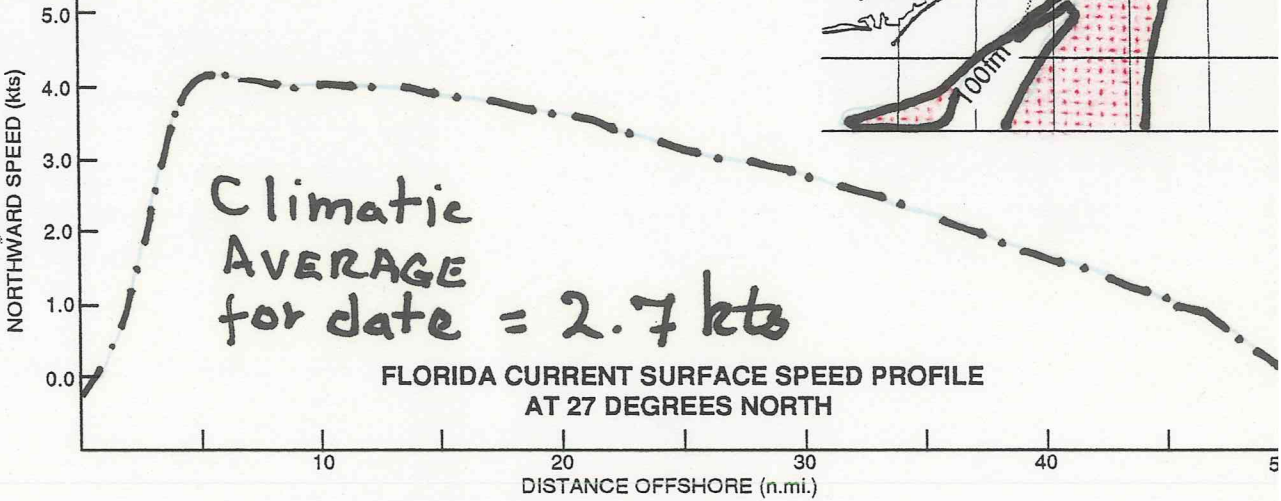
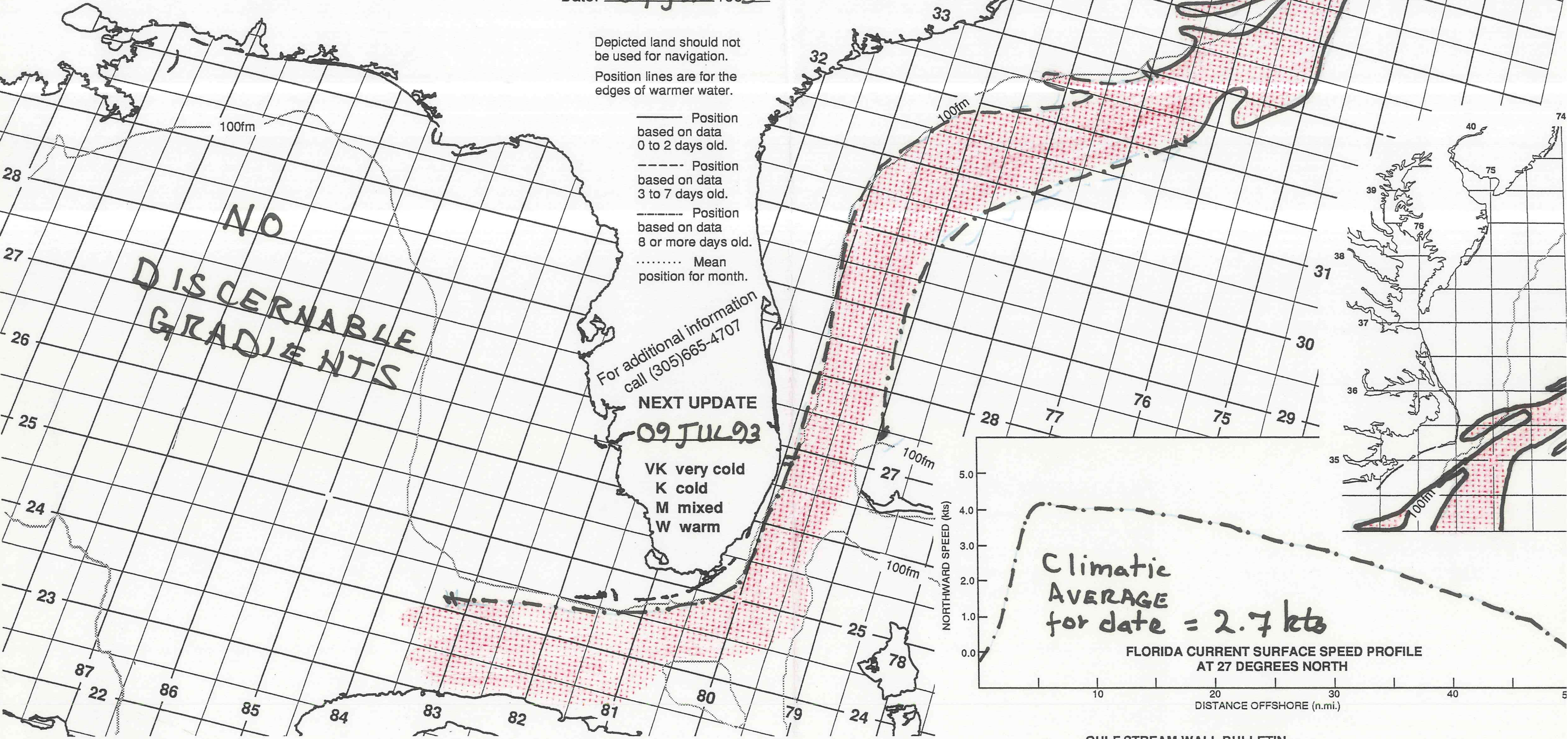
- Position based on data 0 to 2 days old.
- - - Position based on data 3 to 7 days old.
- Position based on data 8 or more days old.
- Mean position for month.

For additional information call (305)665-4707

NEXT UPDATE
09 JUL 93


VK very cold
K cold
M mixed
W warm

NO
DISCERNABLE
GRADIENTS



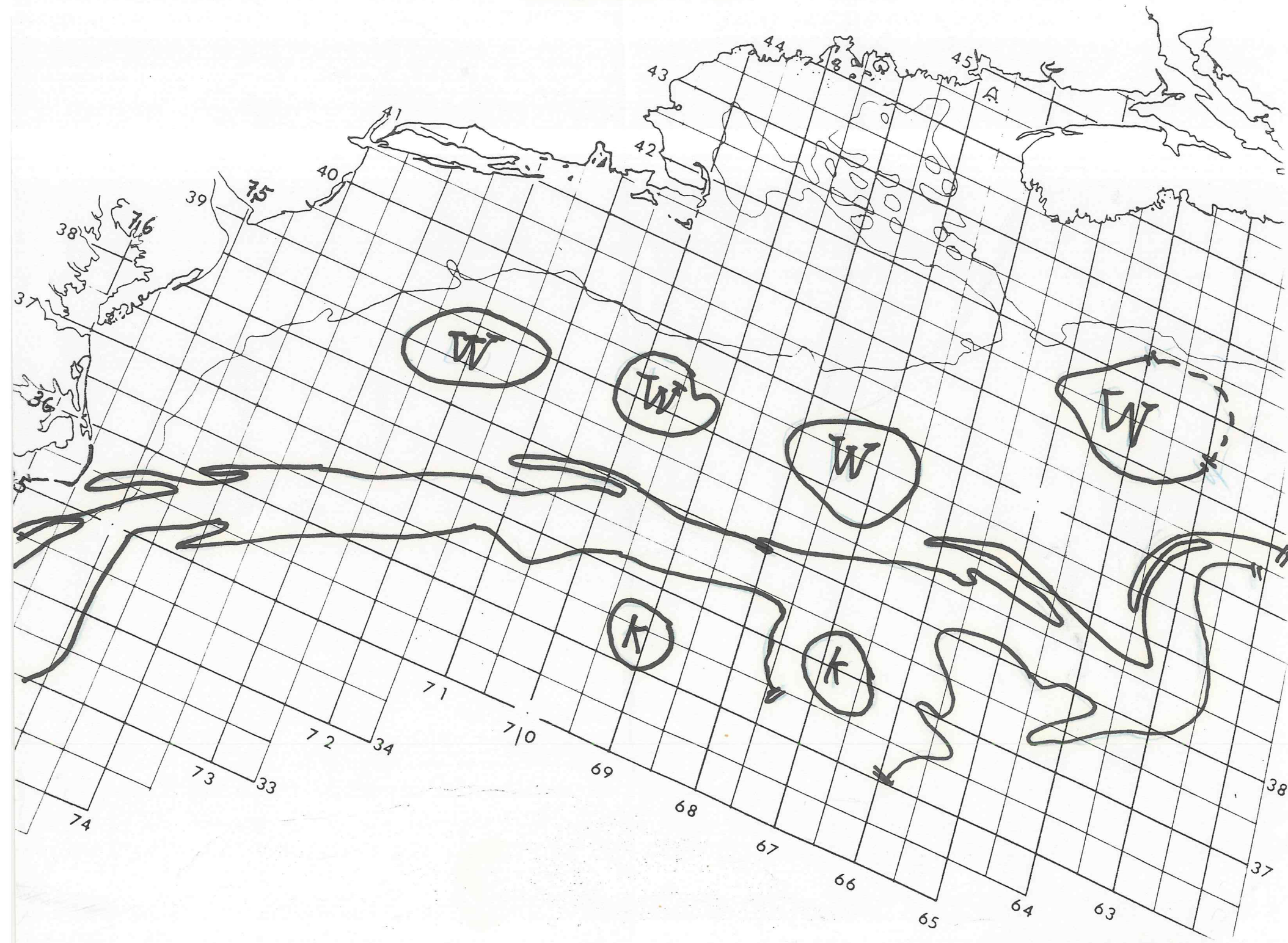
GULF STREAM WALL BULLETIN

LOOP CURRENT BULLETIN



MIAMI SFSS ANALYSIS OF THE GULF STREAM: 07 JULY 1993

PART B



GULF STREAM SYSTEM
FLOW CHART NO. 2450

NOAA Miami SFSS

GULF STREAM SYSTEM
FLOW CHART NO. 2450

Date: **09 JUL 1993**

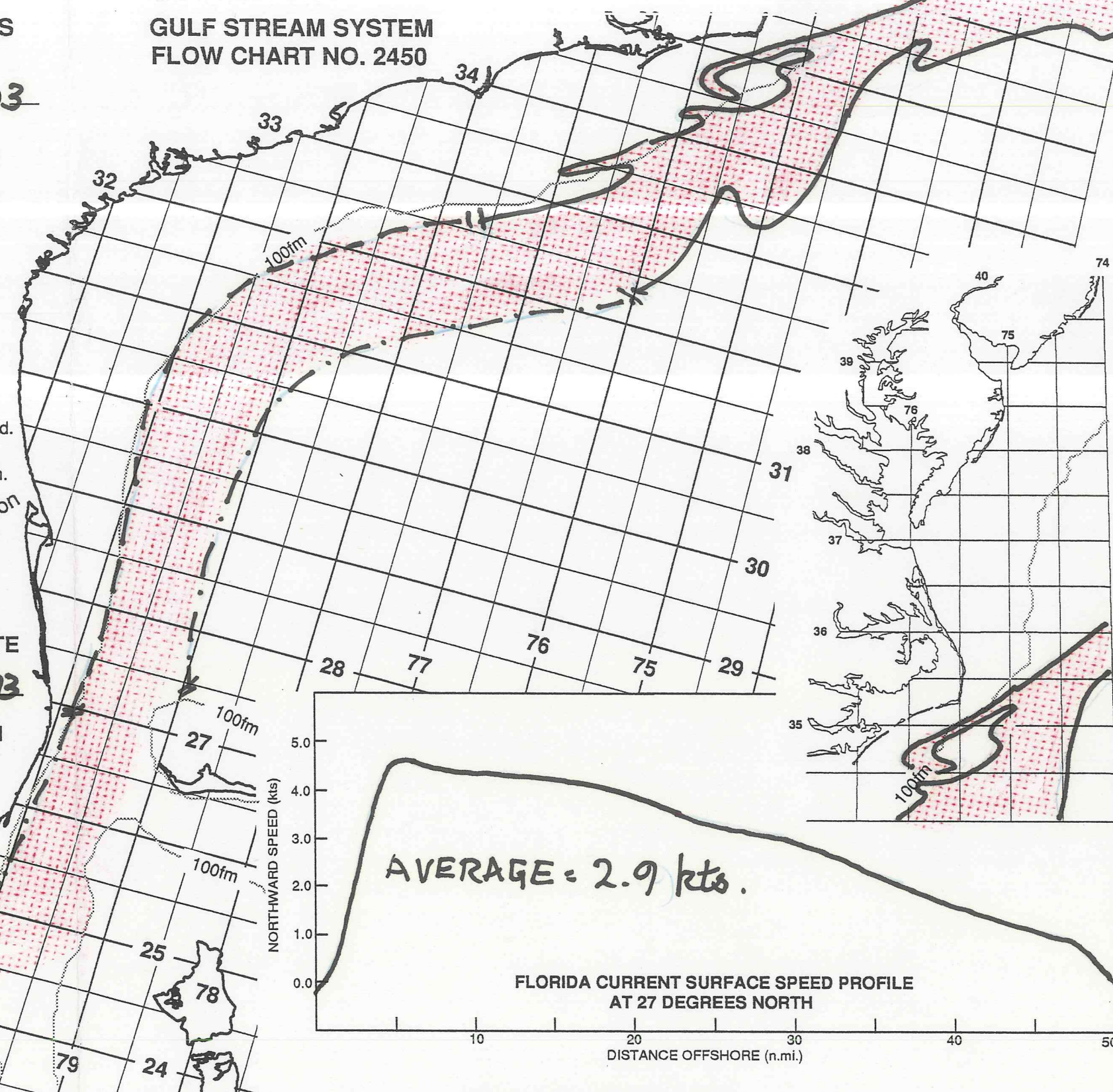
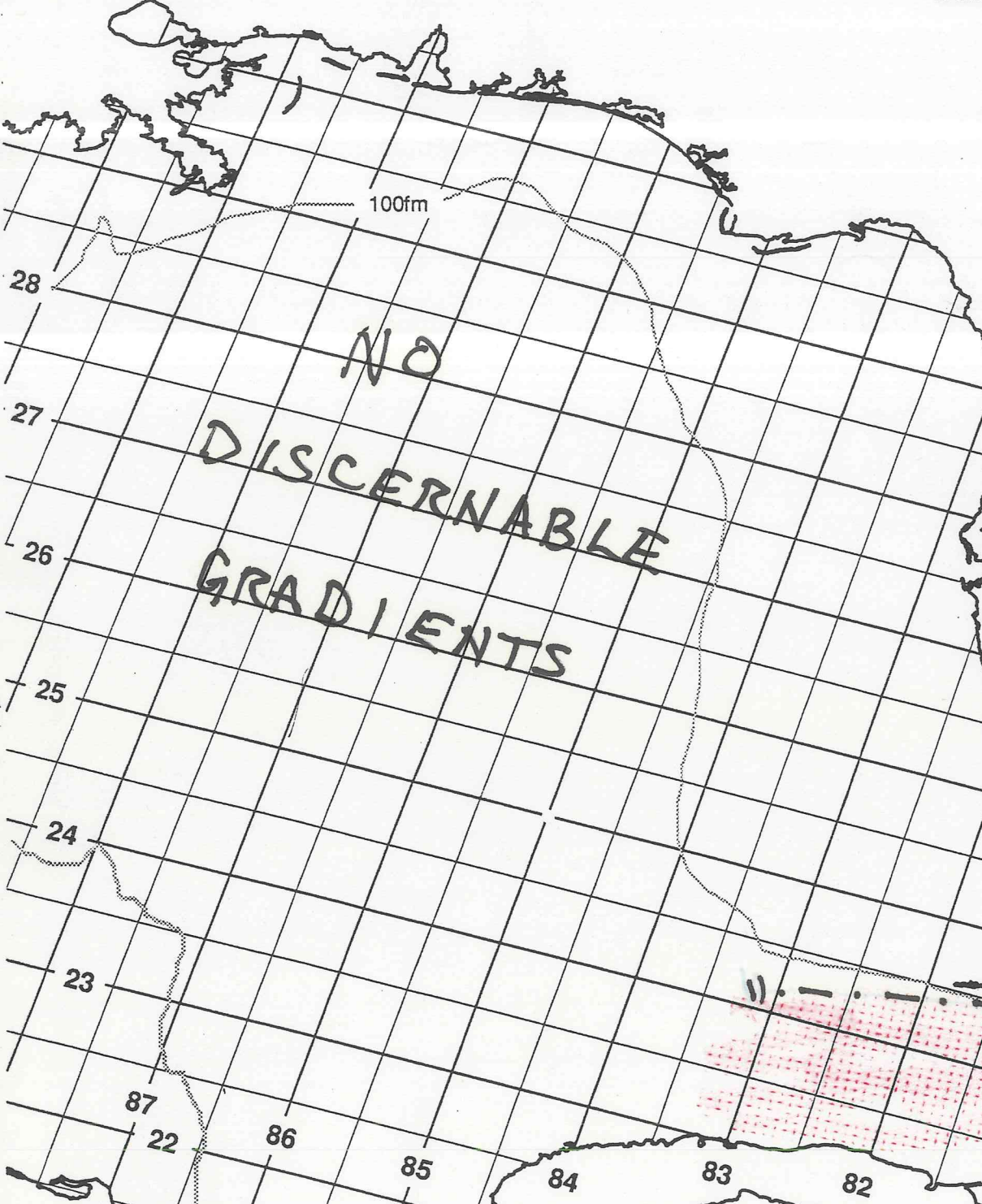
Depicted land should not be used for navigation.
Position lines are for the edges of warmer water.

- Position based on data 0 to 2 days old.
- - - Position based on data 3 to 7 days old.
- Position based on data 8 or more days old.
- Mean position for month.

For additional information
call (305)665-4707

NEXT UPDATE
12 JUL 93

VK very cold
K cold
M mixed
W warm




AVERAGE = 2.9 kts.

FLORIDA CURRENT SURFACE SPEED PROFILE
AT 27 DEGREES NORTH

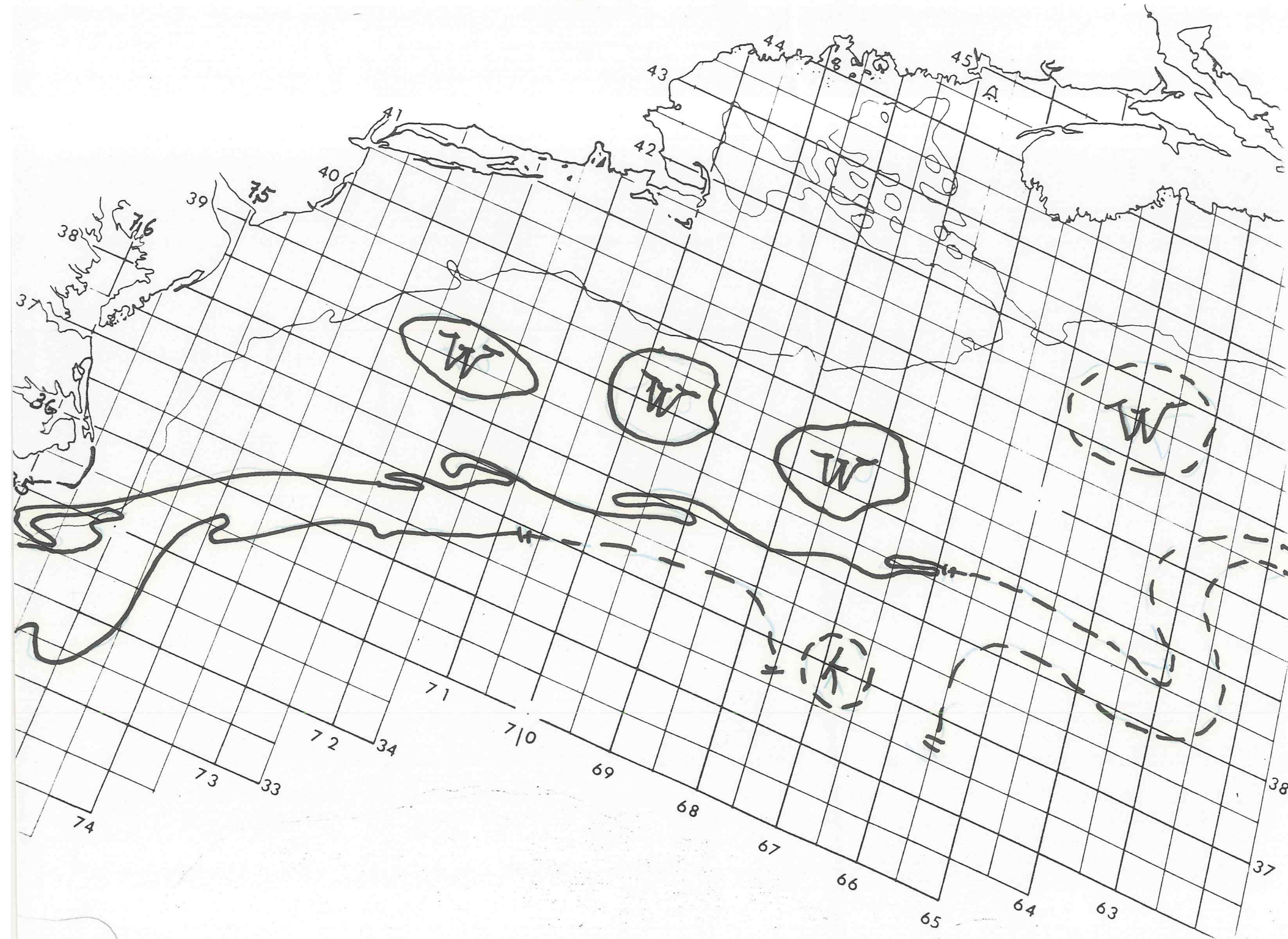
GULF STREAM WALL BULLETIN

LOOP CURRENT BULLETIN



MIAMI SFSS ANALYSIS OF THE GULF STREAM: 09 JUL 1993

PART B



Date: 12 JUL 1993

Depicted land should not
be used for navigation.
Position lines are for the
edges of warmer water.

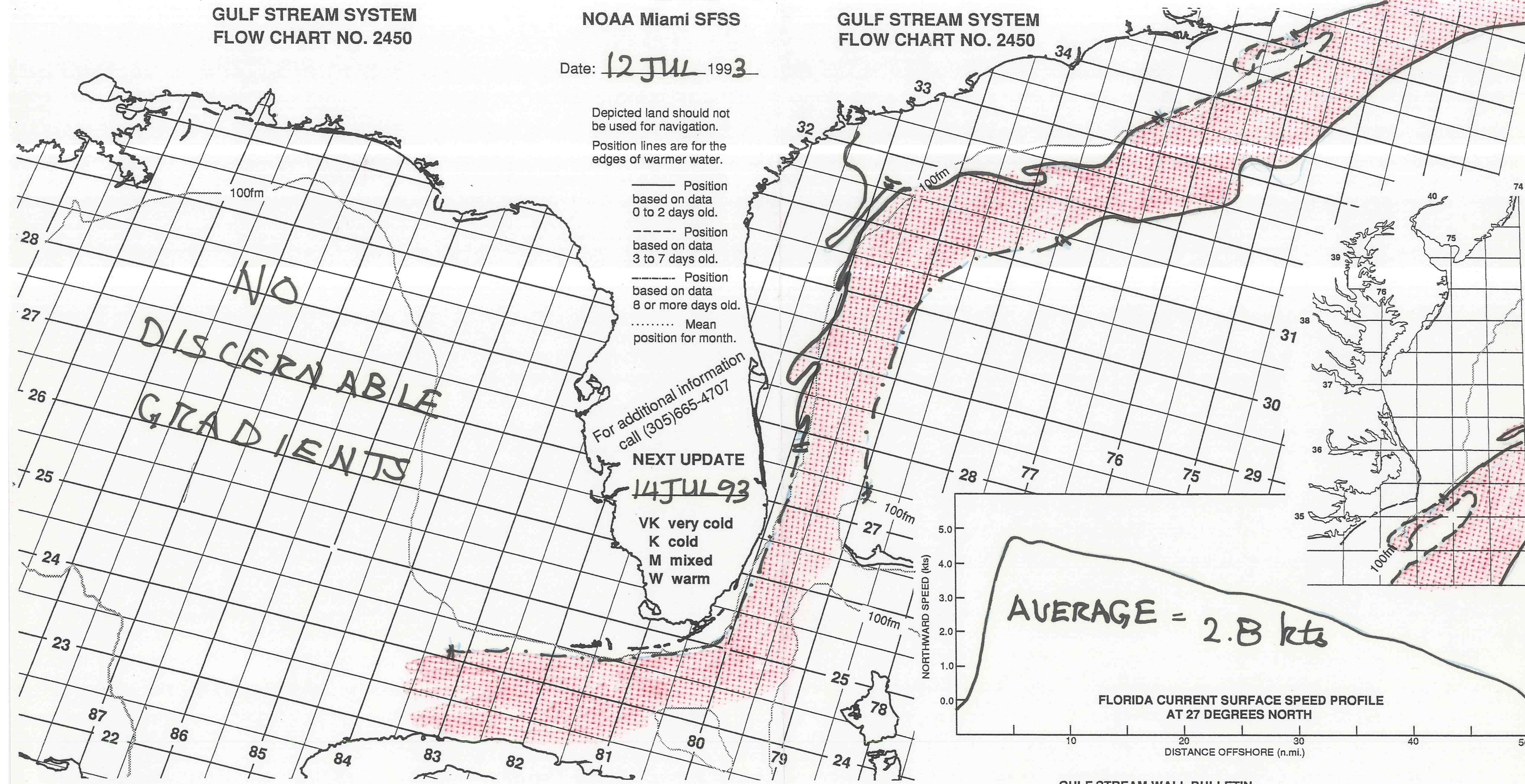
- Position based on data 0 to 2 days old.
- Position based on data 3 to 7 days old.
- Position based on data 8 or more days old.
- Mean position for month.

For additional information
call (305)665-4707

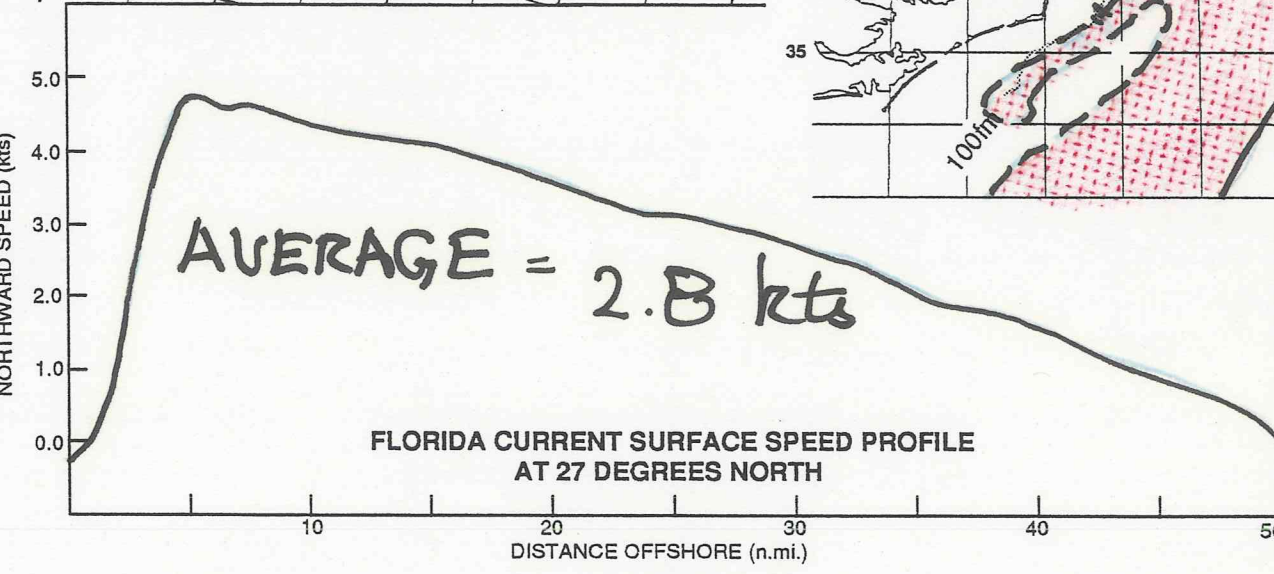
NEXT UPDATE

14 JUL 93

VK very cold
K cold
M mixed
W warm




*NO
DISCERNABLE
GRADIENTS*



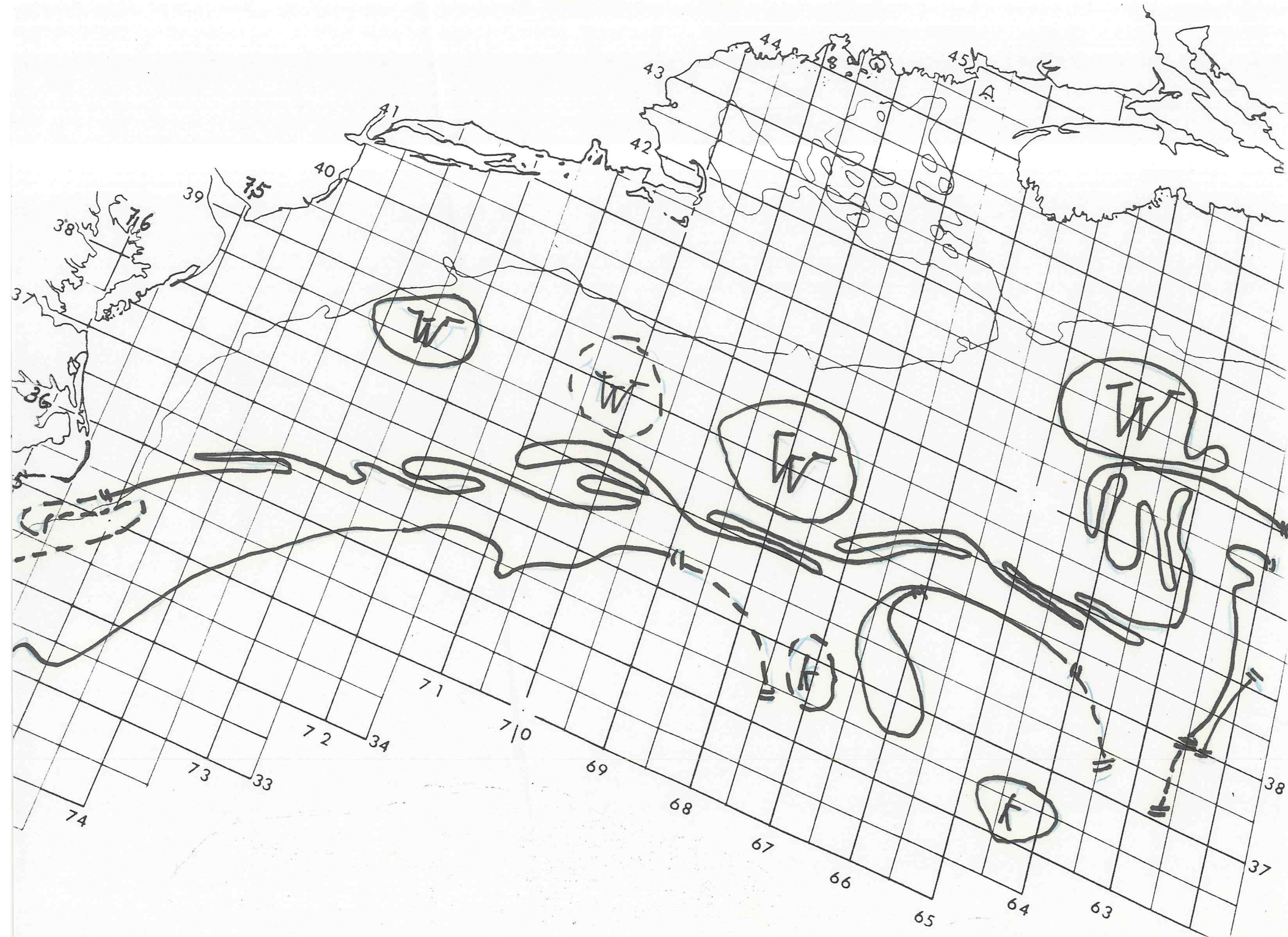
GULF STREAM WALL BULLETIN

LOOP CURRENT BULLETIN



MIAMI SFSS ANALYSIS OF THE GULF STREAM: 12 JUL 1993

PART B



GULF STREAM SYSTEM
FLOW CHART NO. 2450

NOAA Miami SFSS

GULF STREAM SYSTEM
FLOW CHART NO. 2450

Date: JULY 14 1993

Depicted land should not be used for navigation.
Position lines are for the edges of warmer water.

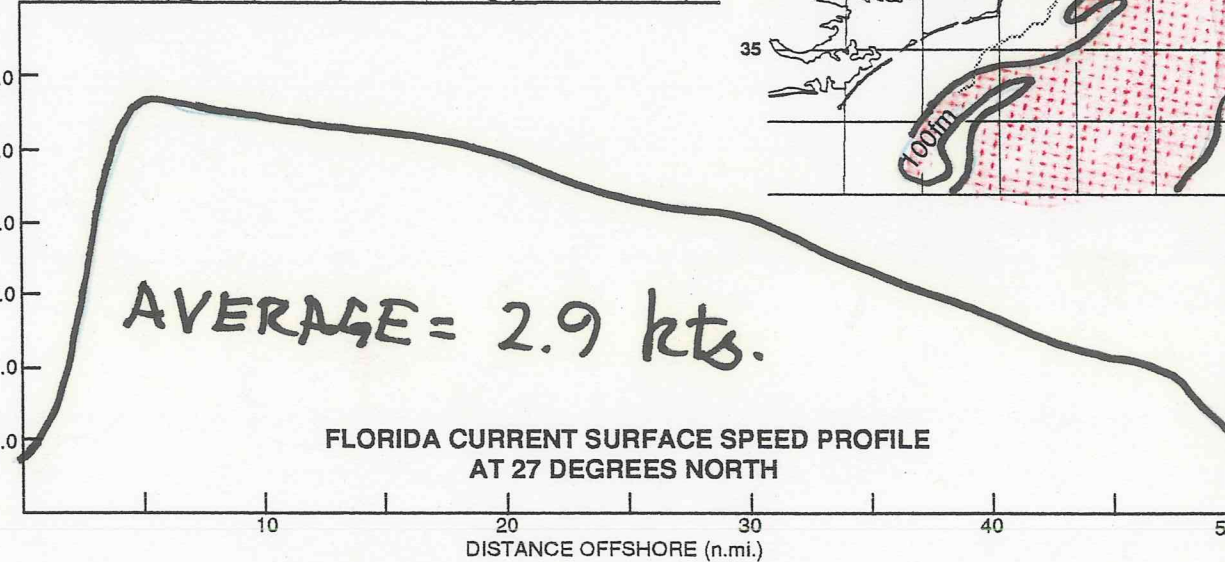
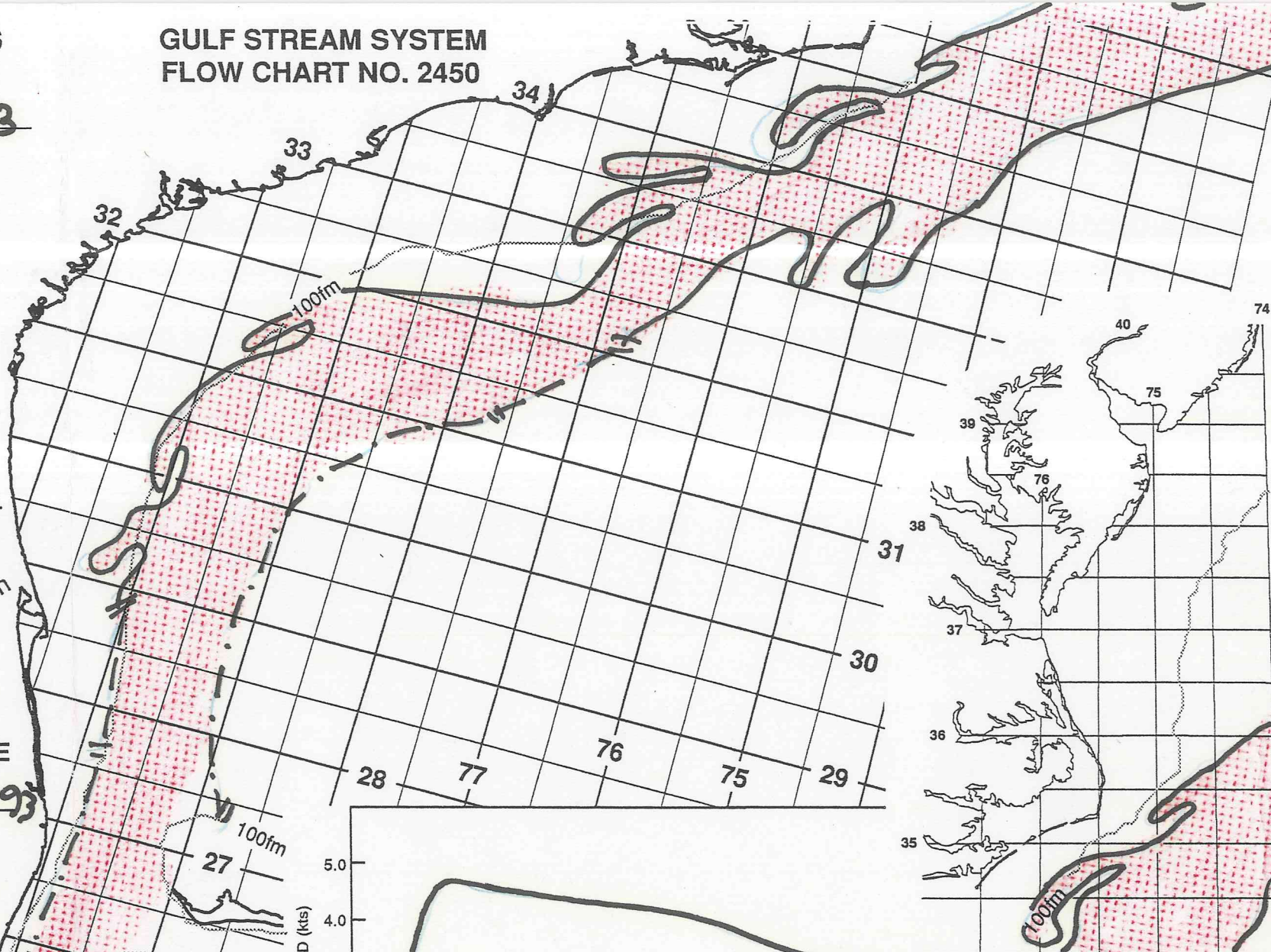
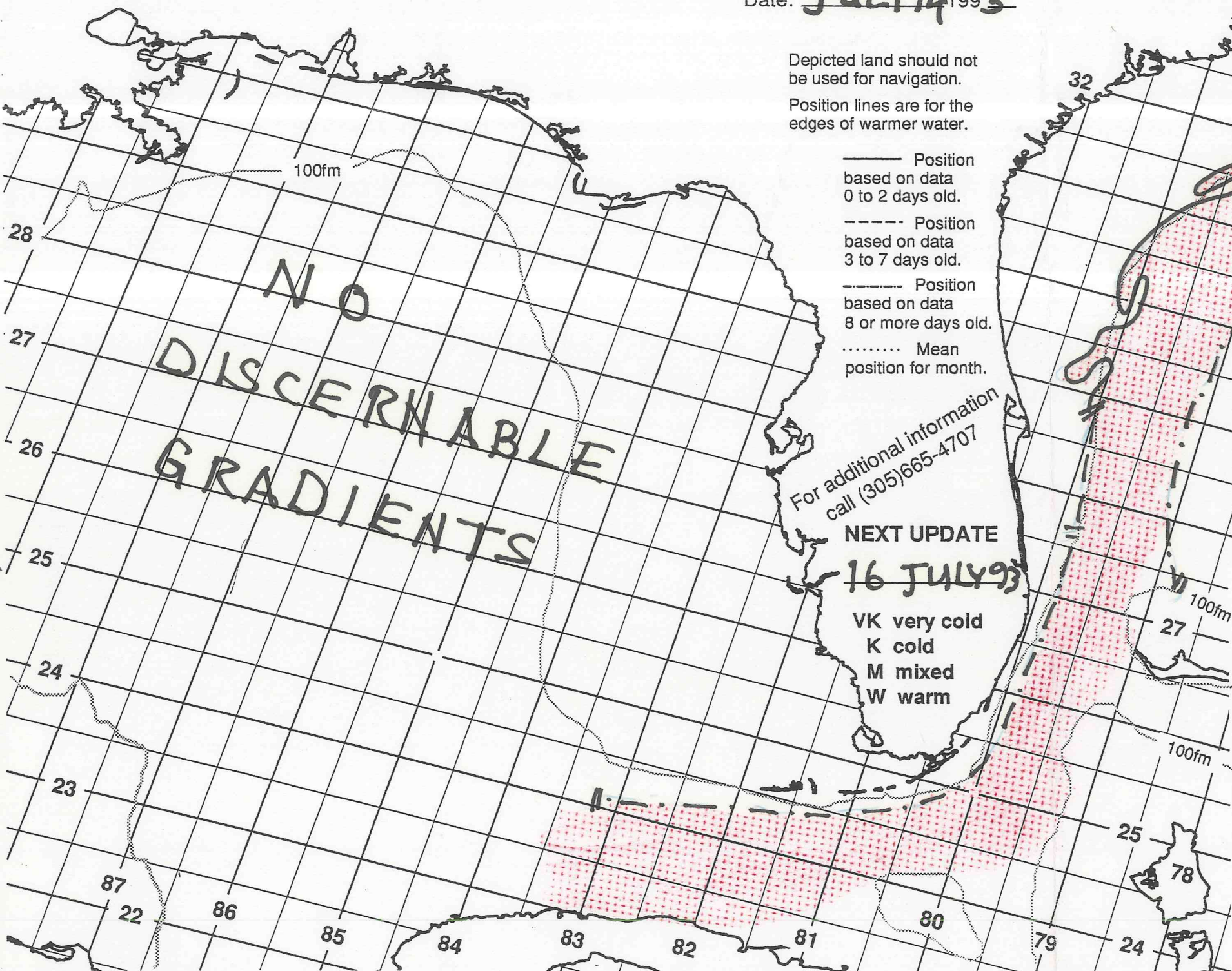
- Position based on data 0 to 2 days old.
- Position based on data 3 to 7 days old.
- Position based on data 8 or more days old.
- Mean position for month.

For additional information
call (305)665-4707

NEXT UPDATE


16 JULY 93

VK very cold
K cold
M mixed
W warm



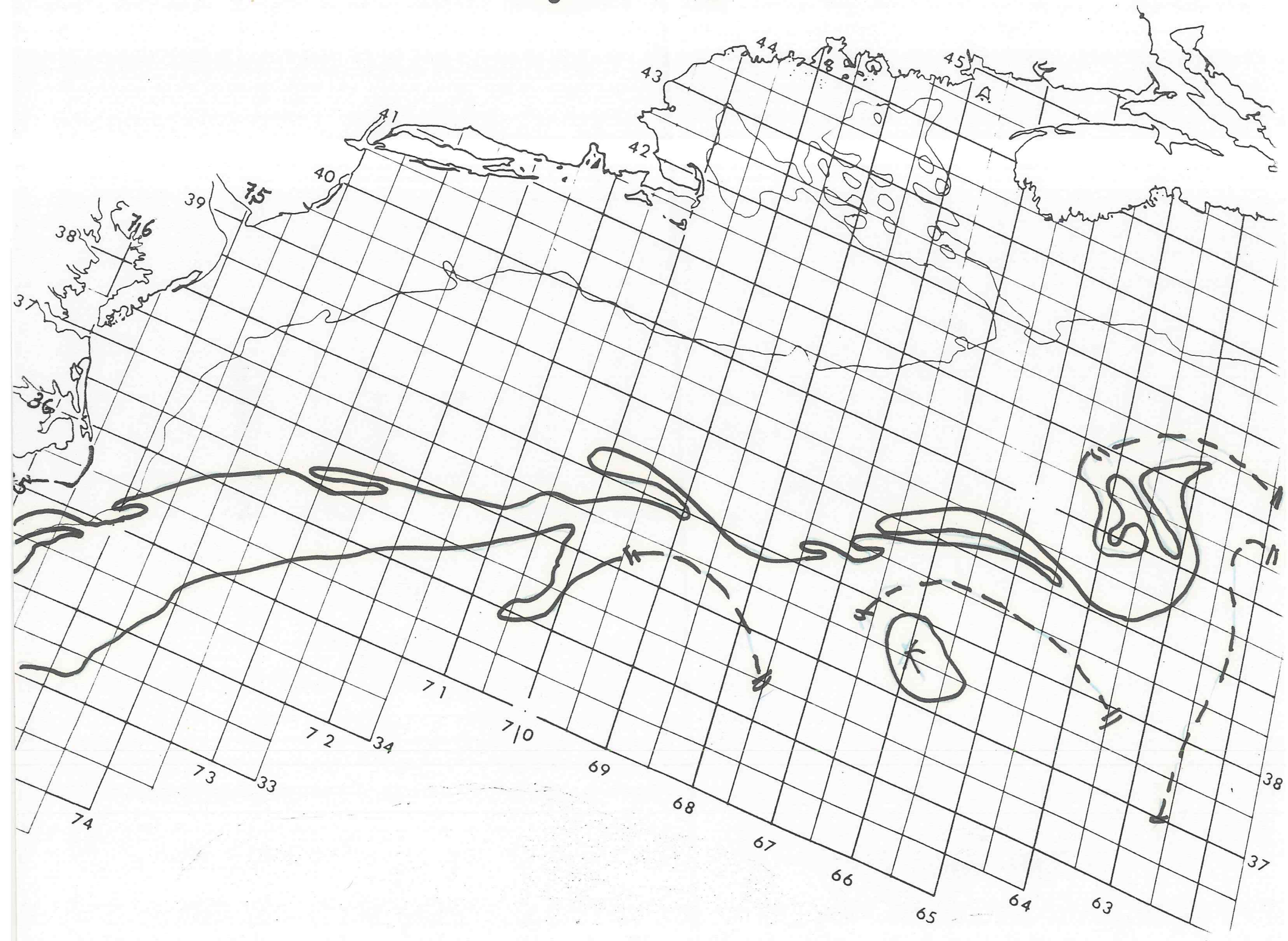
GULF STREAM WALL BULLETIN

LOOP CURRENT BULLETIN



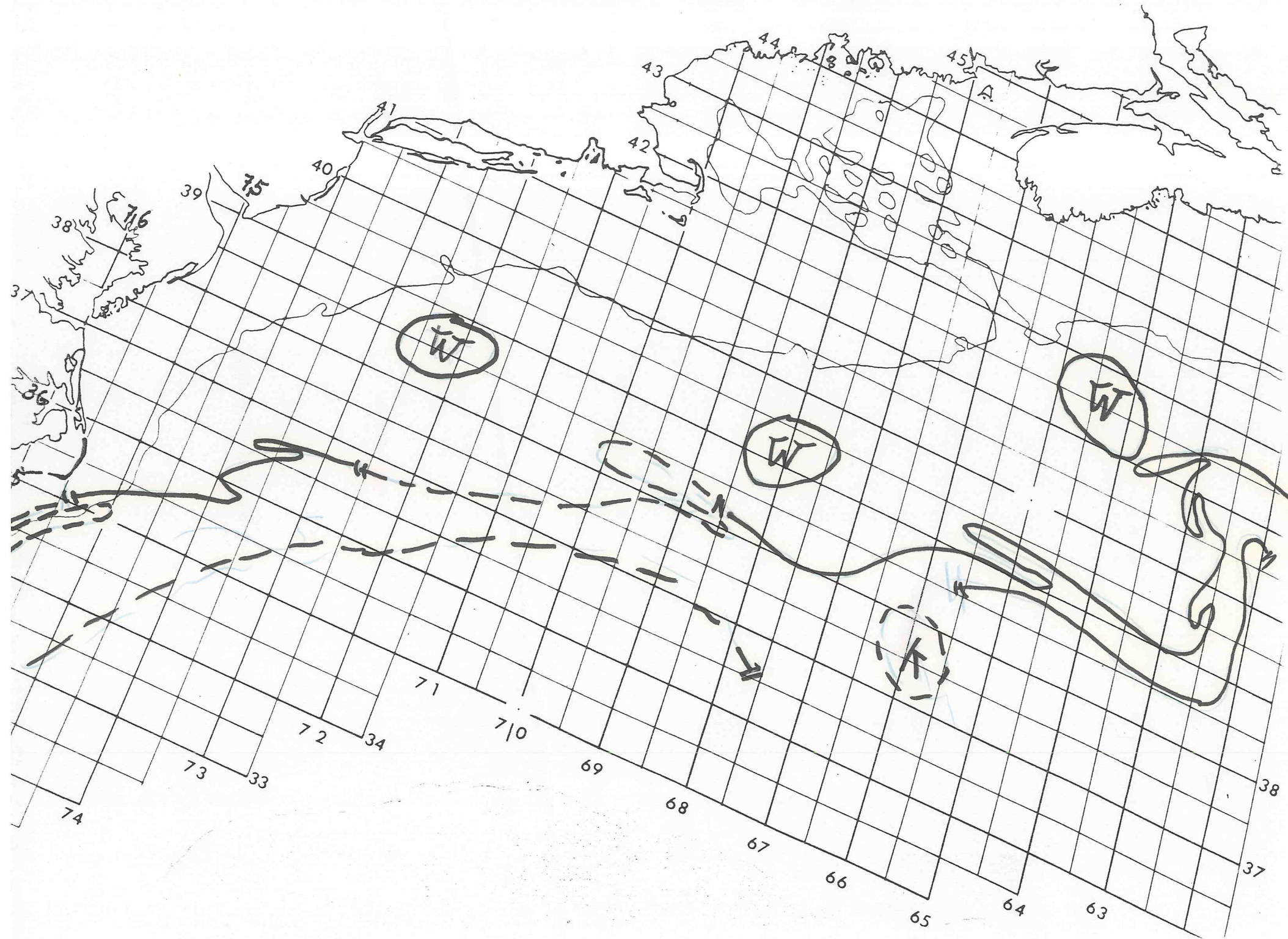
MIAMI SFSS ANALYSIS OF THE GULF STREAM: 14 JULY 1993

PART B



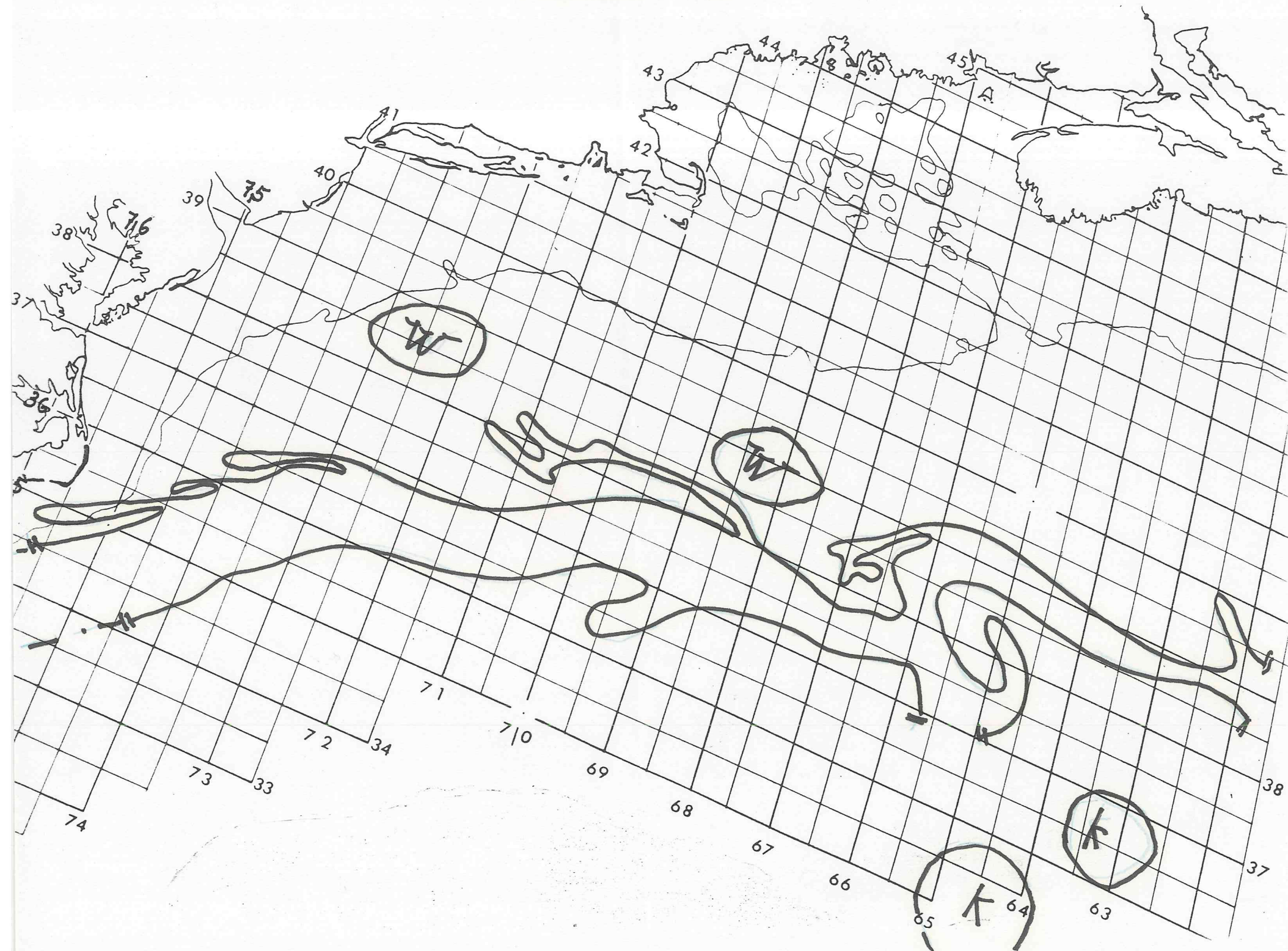
MIAMI SFSS ANALYSIS OF THE GULF STREAM: 16 JULY 1993

PART B



MIAMI SFSS ANALYSIS OF THE GULF STREAM: 19 JULY 1993

PART B



**GULF STREAM SYSTEM
FLOW CHART NO. 2450**

NOAA Miami SFSS

**GULF STREAM SYSTEM
FLOW CHART NO. 2450**

Date: **21 JUL 1993**

Depicted land should not be used for navigation.
Position lines are for the edges of warmer water.

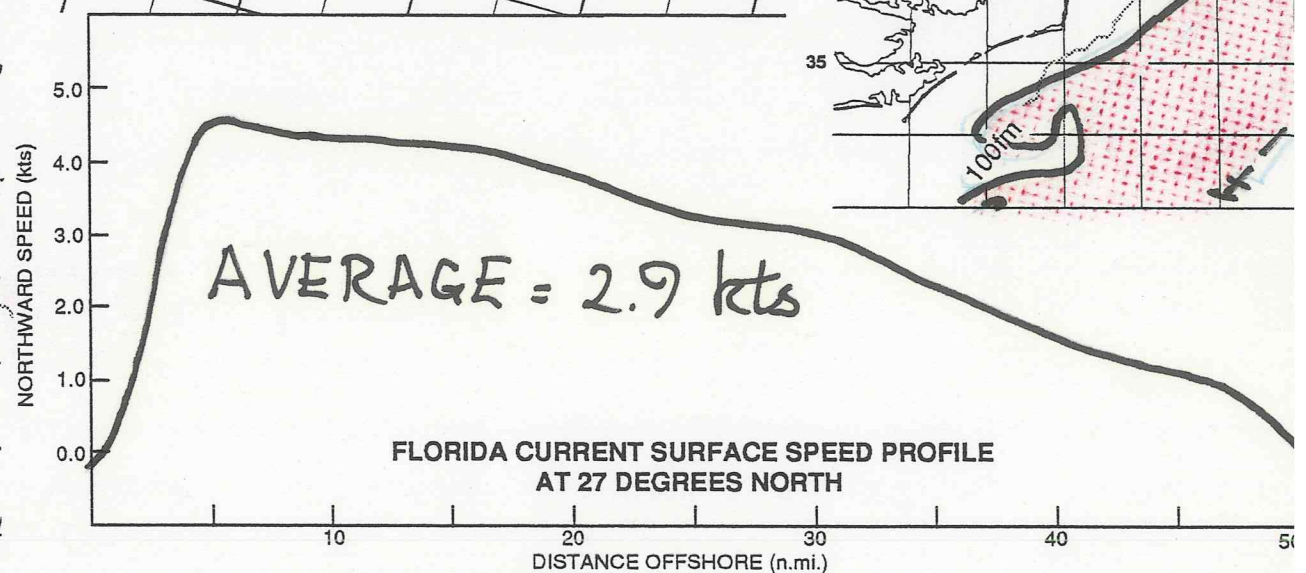
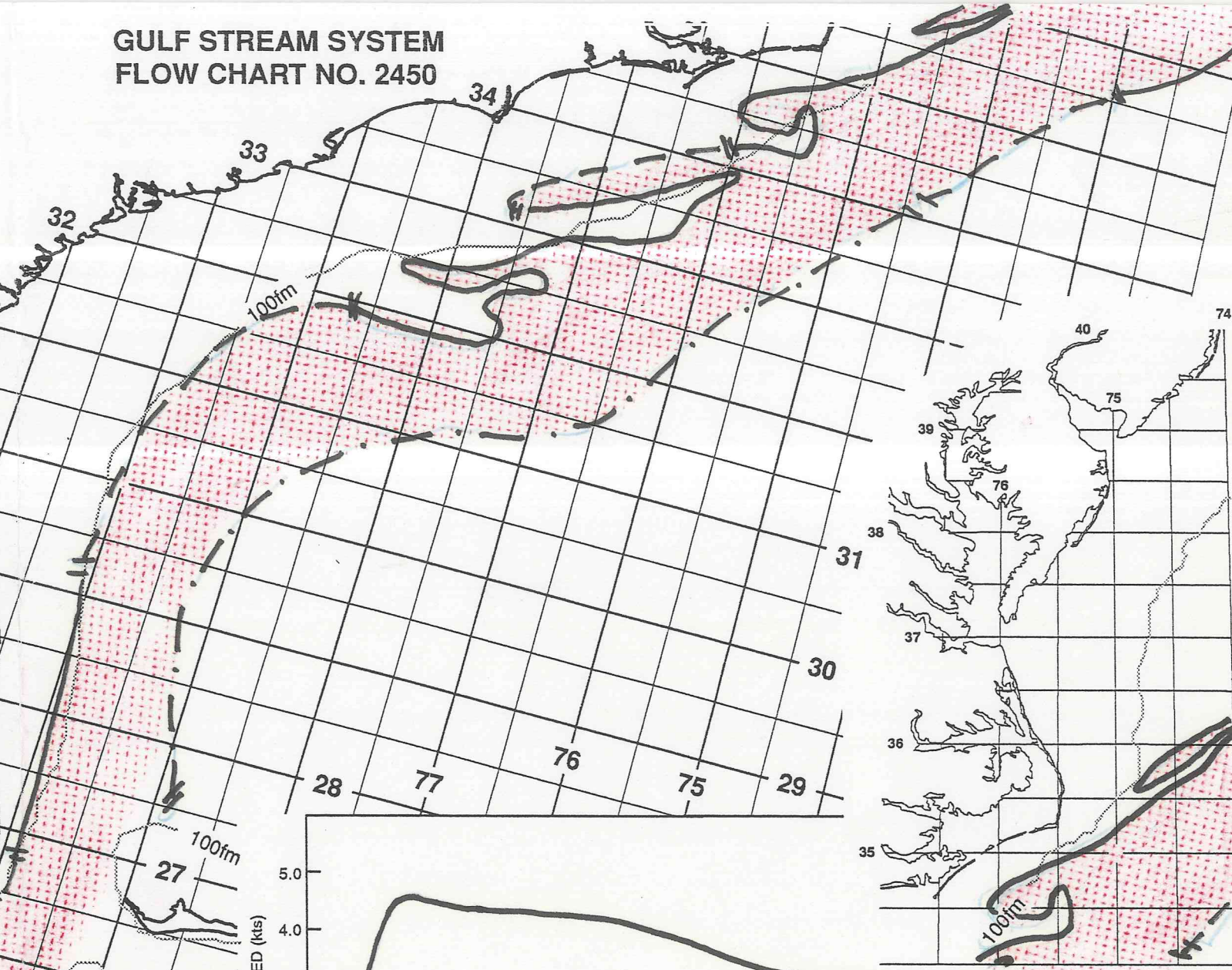
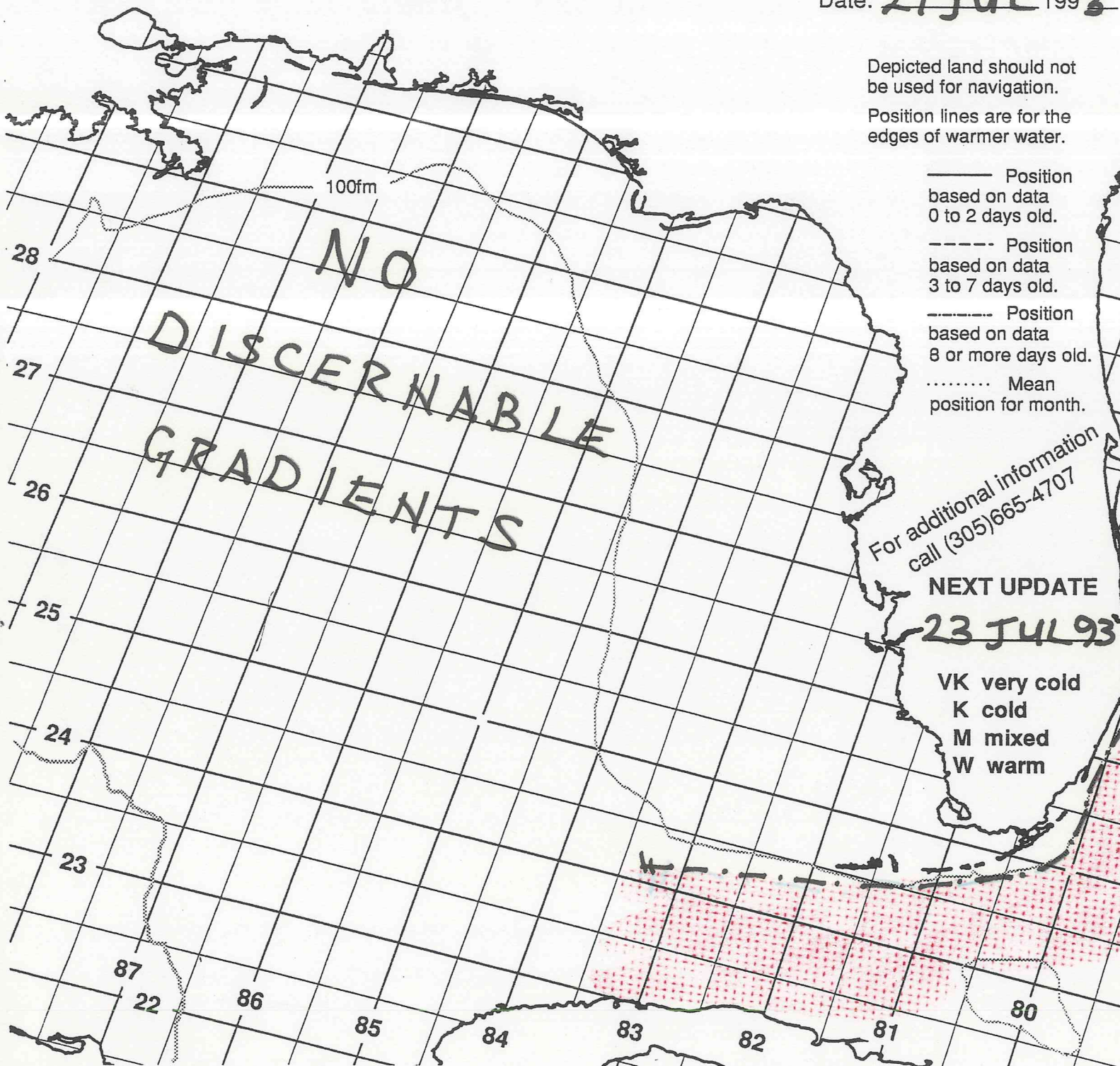
- Position based on data 0 to 2 days old.
- Position based on data 3 to 7 days old.
- Position based on data 8 or more days old.
- Mean position for month.

For additional information
call (305)665-4707

NEXT UPDATE


23 JUL 93

VK very cold
K cold
M mixed
W warm

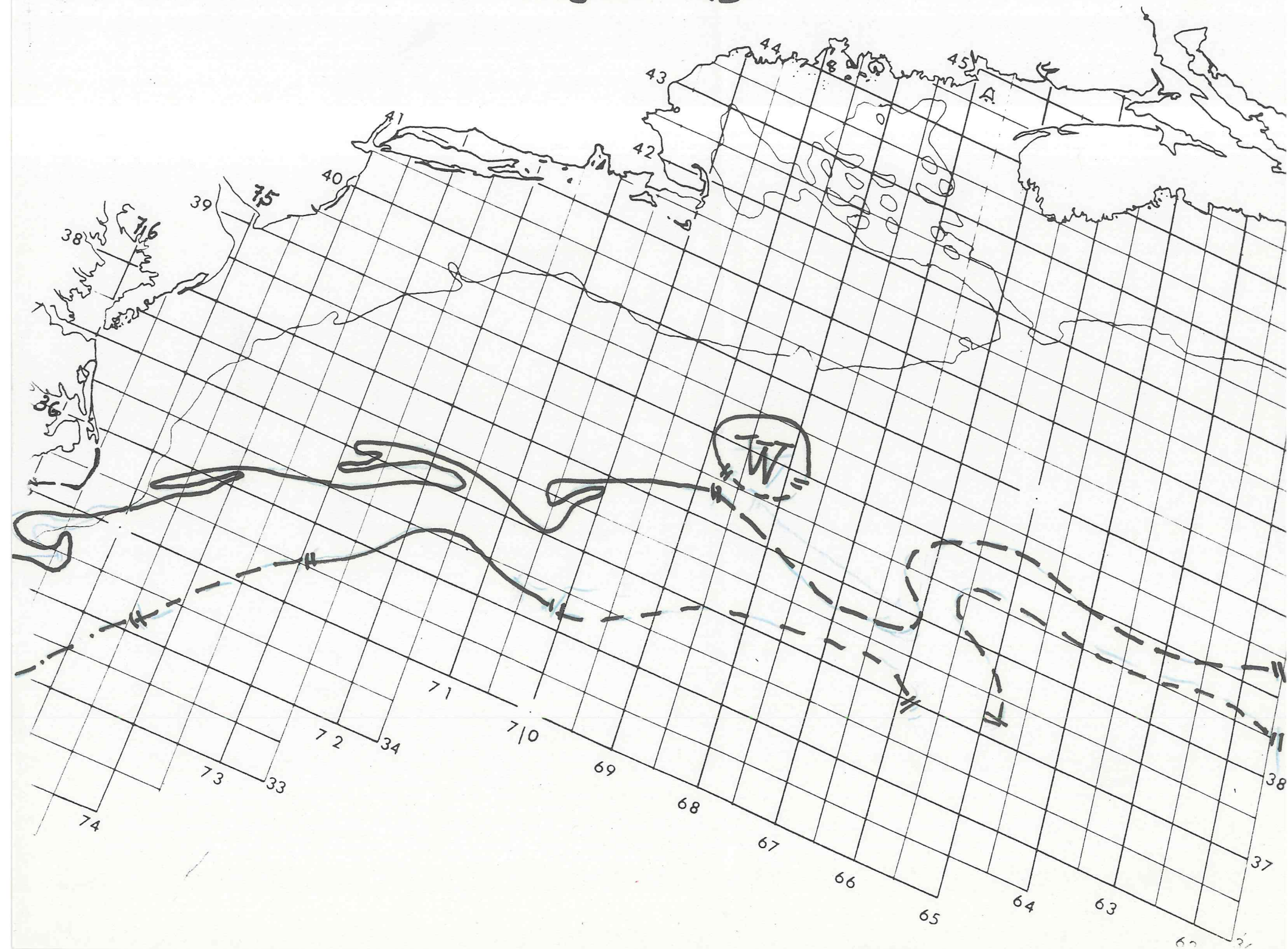


GULF STREAM WALL BULLETIN

LOOP CURRENT BULLETIN



MIAMI SFSS ANALYSIS OF THE GULF STREAM: 21 JUL 1993 PART B



**GULF STREAM SYSTEM
FLOW CHART NO. 2450**

NOAA Miami SFSS

**GULF STREAM SYSTEM
FLOW CHART NO. 2450**

Date: 23 JUL 1993


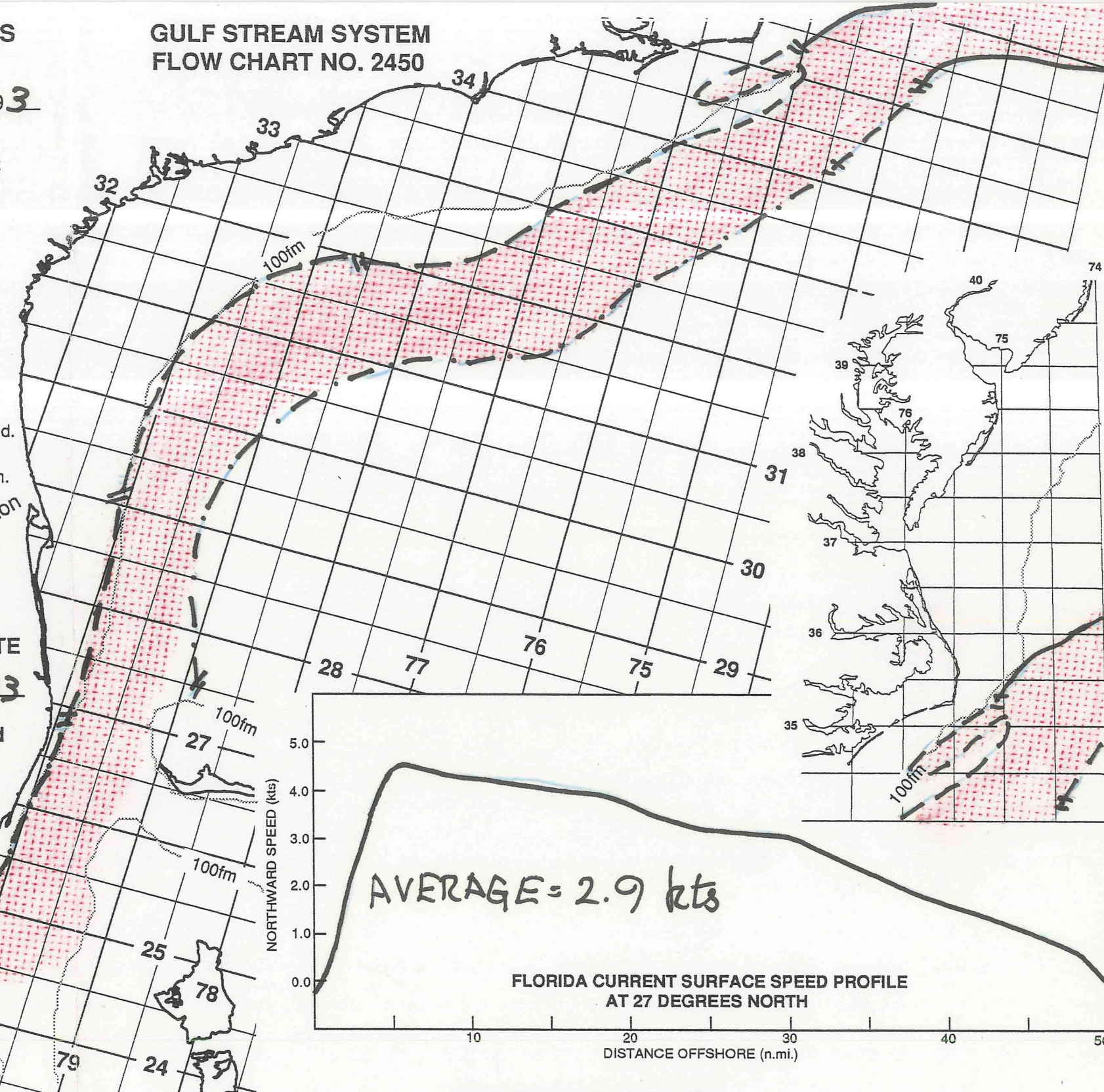
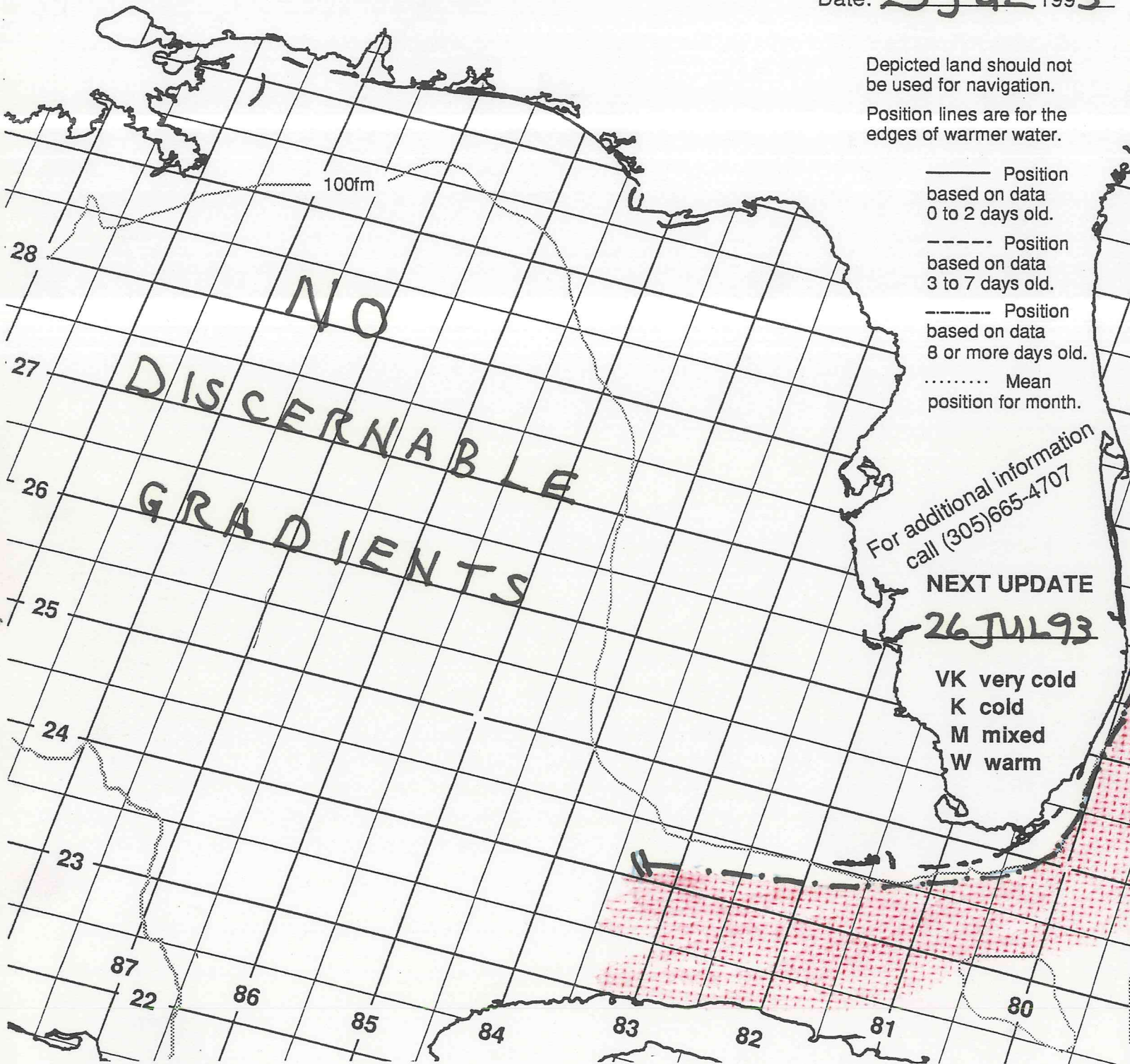
Depicted land should not
be used for navigation.
Position lines are for the
edges of warmer water.

- Position based on data 0 to 2 days old.
- - - - Position based on data 3 to 7 days old.
- · - · Position based on data 8 or more days old.
- Mean position for month.

For additional information
call (305)665-4707

**NEXT UPDATE
26 JUL 93**


VK very cold
K cold
M mixed
W warm



**FLORIDA CURRENT SURFACE SPEED PROFILE
AT 27 DEGREES NORTH**

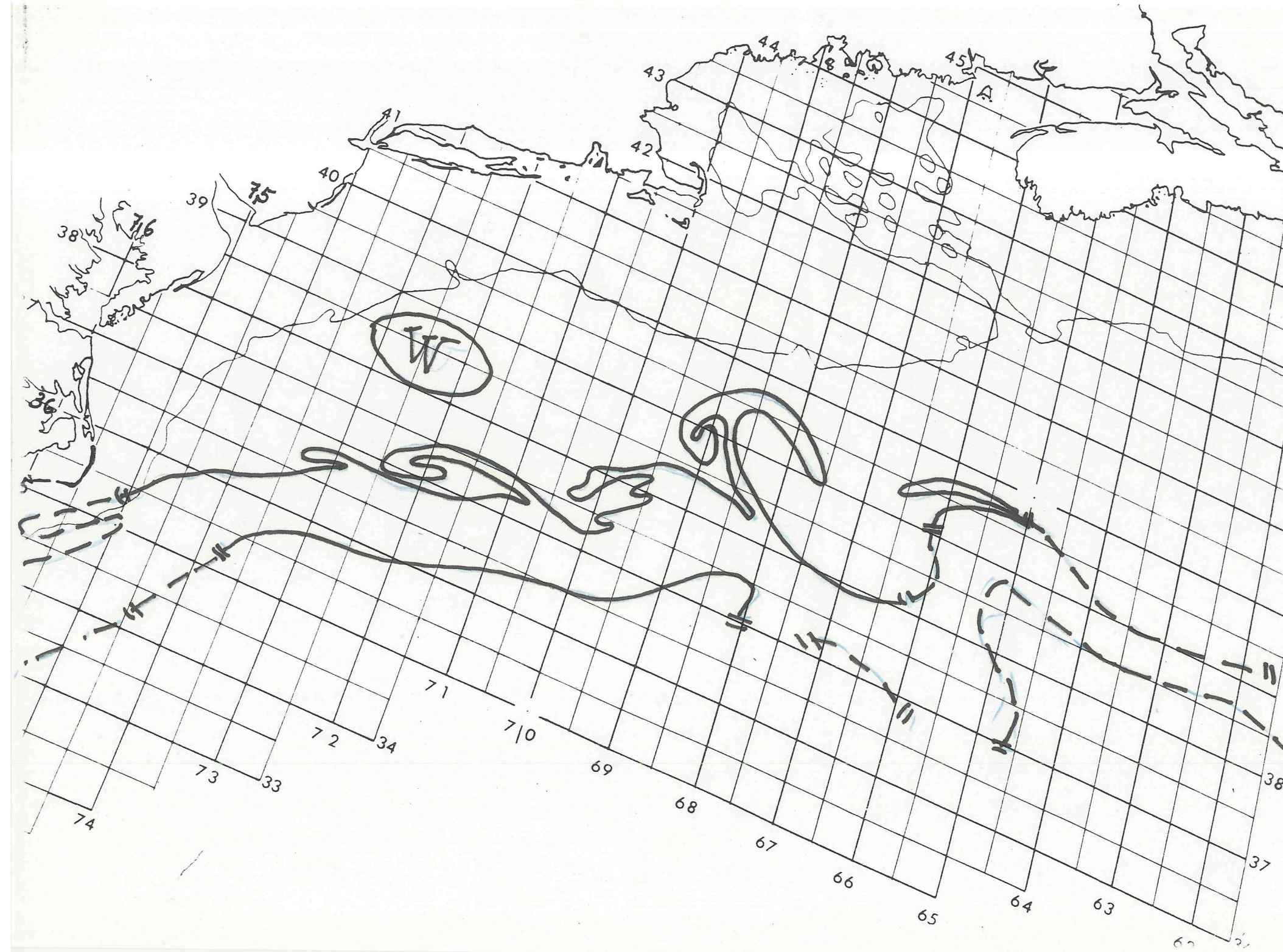
GULF STREAM WALL BULLETIN

LOOP CURRENT BULLETIN



MIAMI SFSS ANALYSIS OF THE GULF STREAM: 23 JULY 1993

PART B



GULF STREAM SYSTEM
FLOW CHART NO. 2450

NOAA Miami SFSS

GULF STREAM SYSTEM
FLOW CHART NO. 2450

Date: 28 JUL 1993

Depicted land should not
be used for navigation.

Position lines are for the
edges of warmer water.

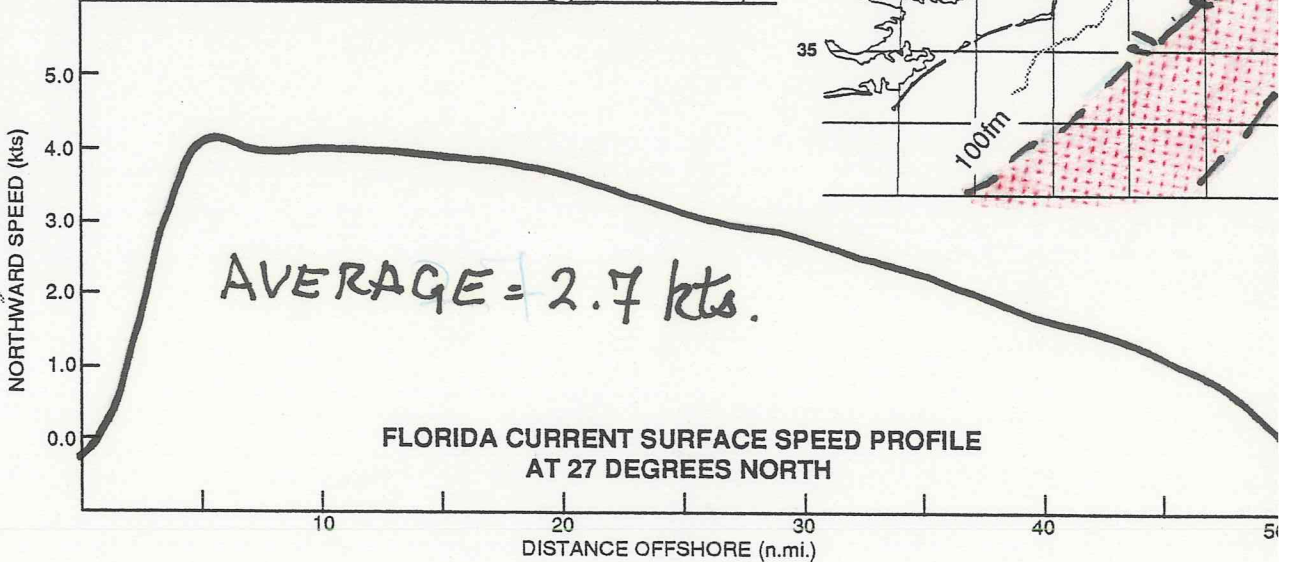
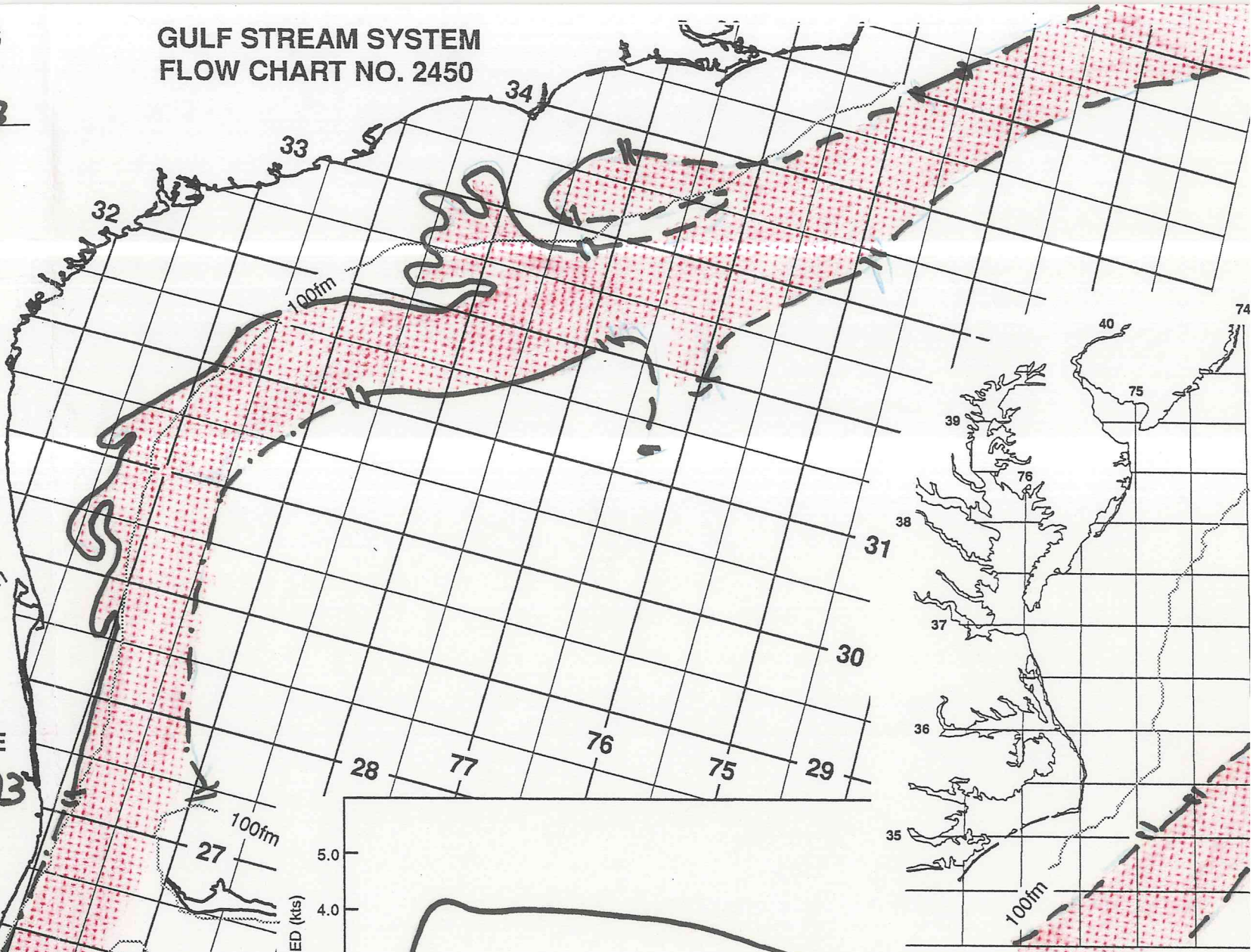
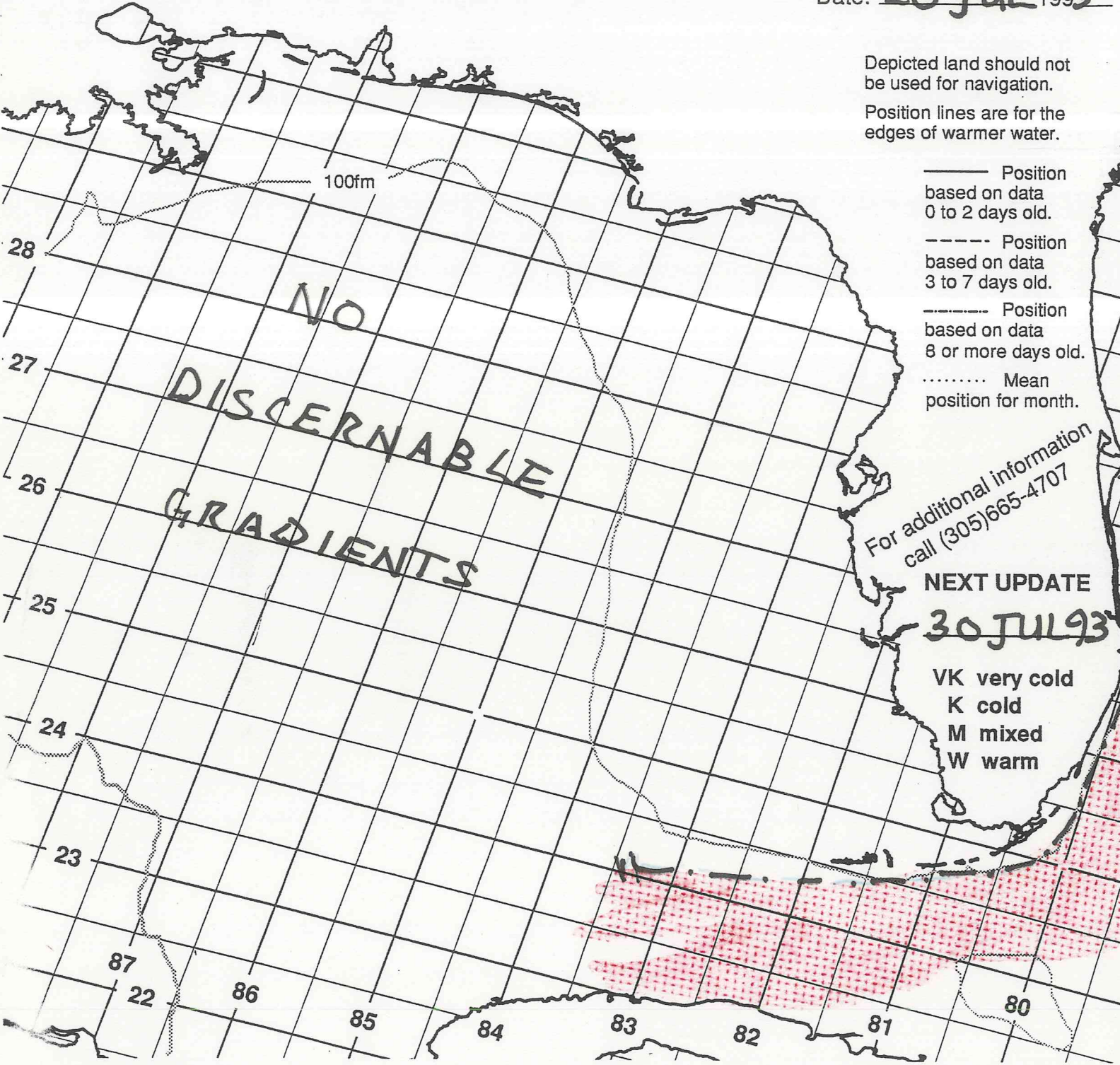
- Position based on data 0 to 2 days old.
- - - Position based on data 3 to 7 days old.
- · - · - Position based on data 8 or more days old.
- Mean position for month.

For additional information
call (305)665-4707

NEXT UPDATE

30 JUL 93

- VK very cold
- K cold
- M mixed
- W warm



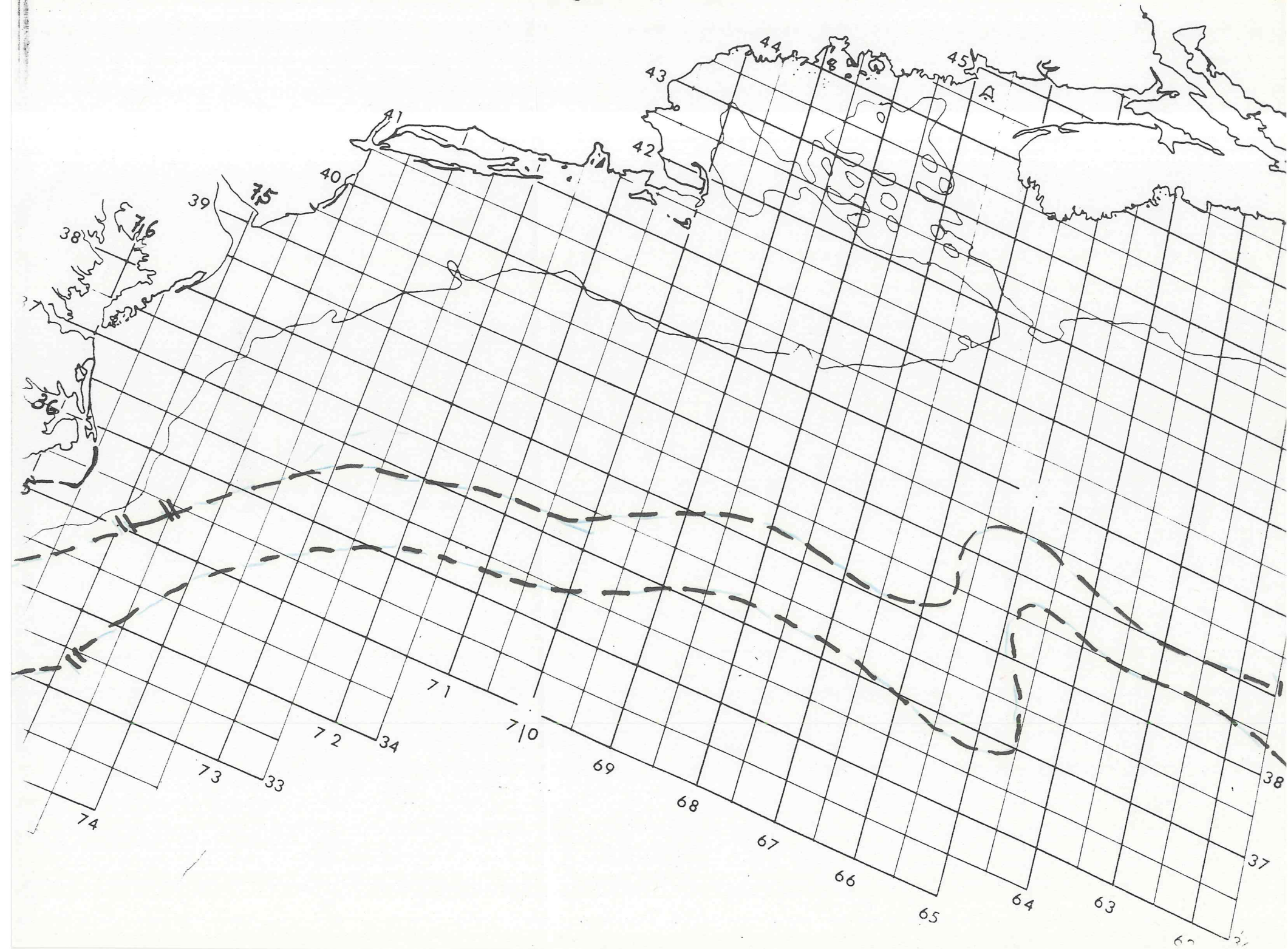
GULF STREAM WALL BULLETIN

LOOP CURRENT BULLETIN



MIAMI SFSS ANALYSIS OF THE GULF STREAM: 28 JULY 1993

PART B



**GULF STREAM SYSTEM
FLOW CHART NO. 2450**

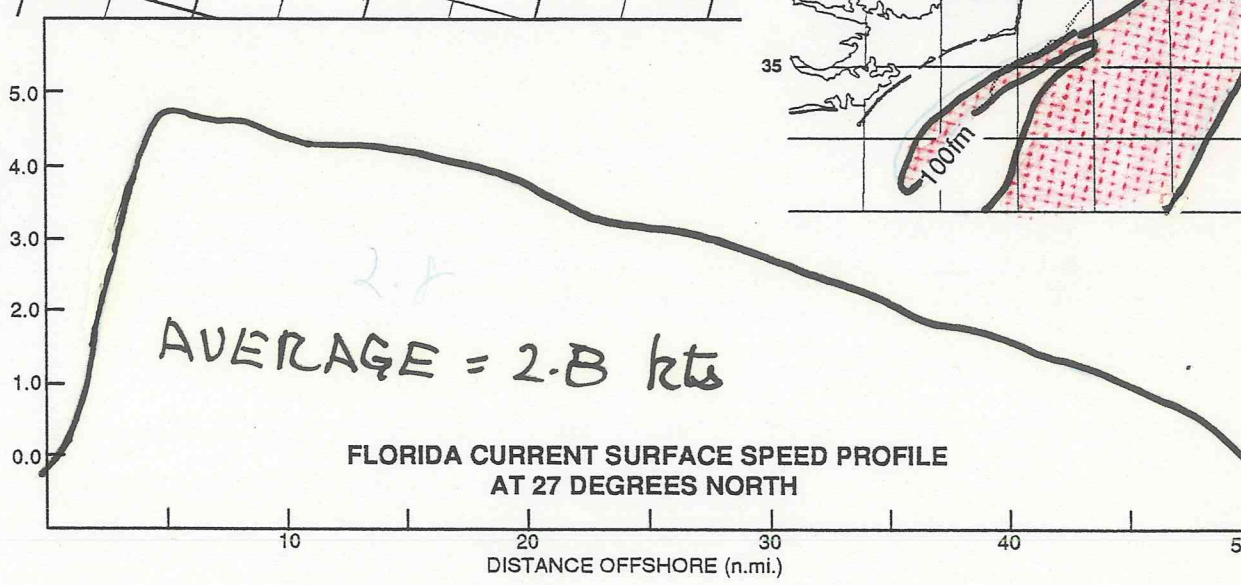
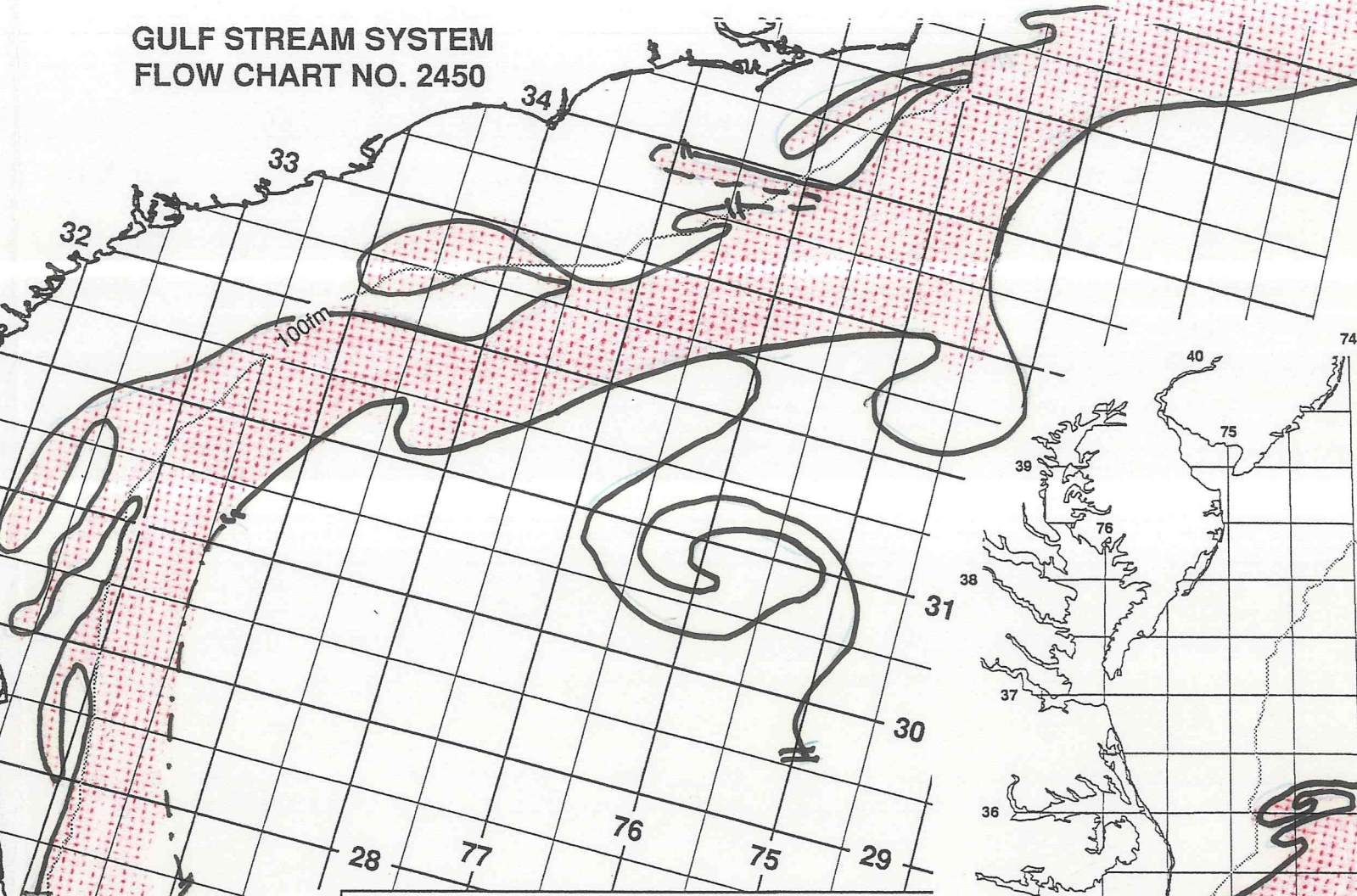
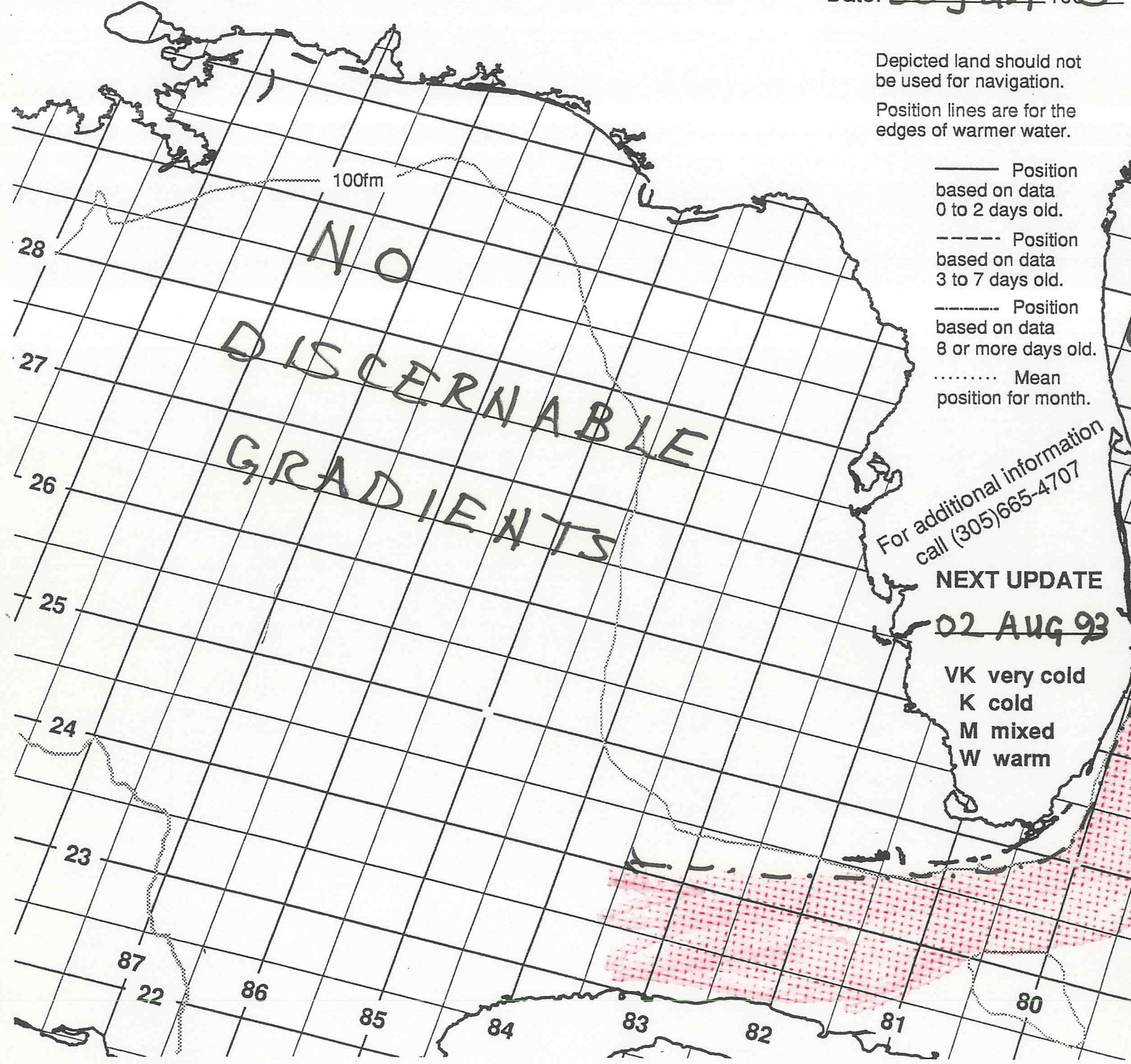
NOAA Miami SFSS

**GULF STREAM SYSTEM
FLOW CHART NO. 2450**

Date: 30 JULY 1993


Depicted land should not be used for navigation.
Position lines are for the edges of warmer water.

- Position based on data 0 to 2 days old.
- - - Position based on data 3 to 7 days old.
- Position based on data 8 or more days old.
- Mean position for month.



GULF STREAM WALL BULLETIN

LOOP CURRENT BULLETIN



MIAMI SFSS ANALYSIS OF THE GULF STREAM: 30 JULY 1993

PART B

