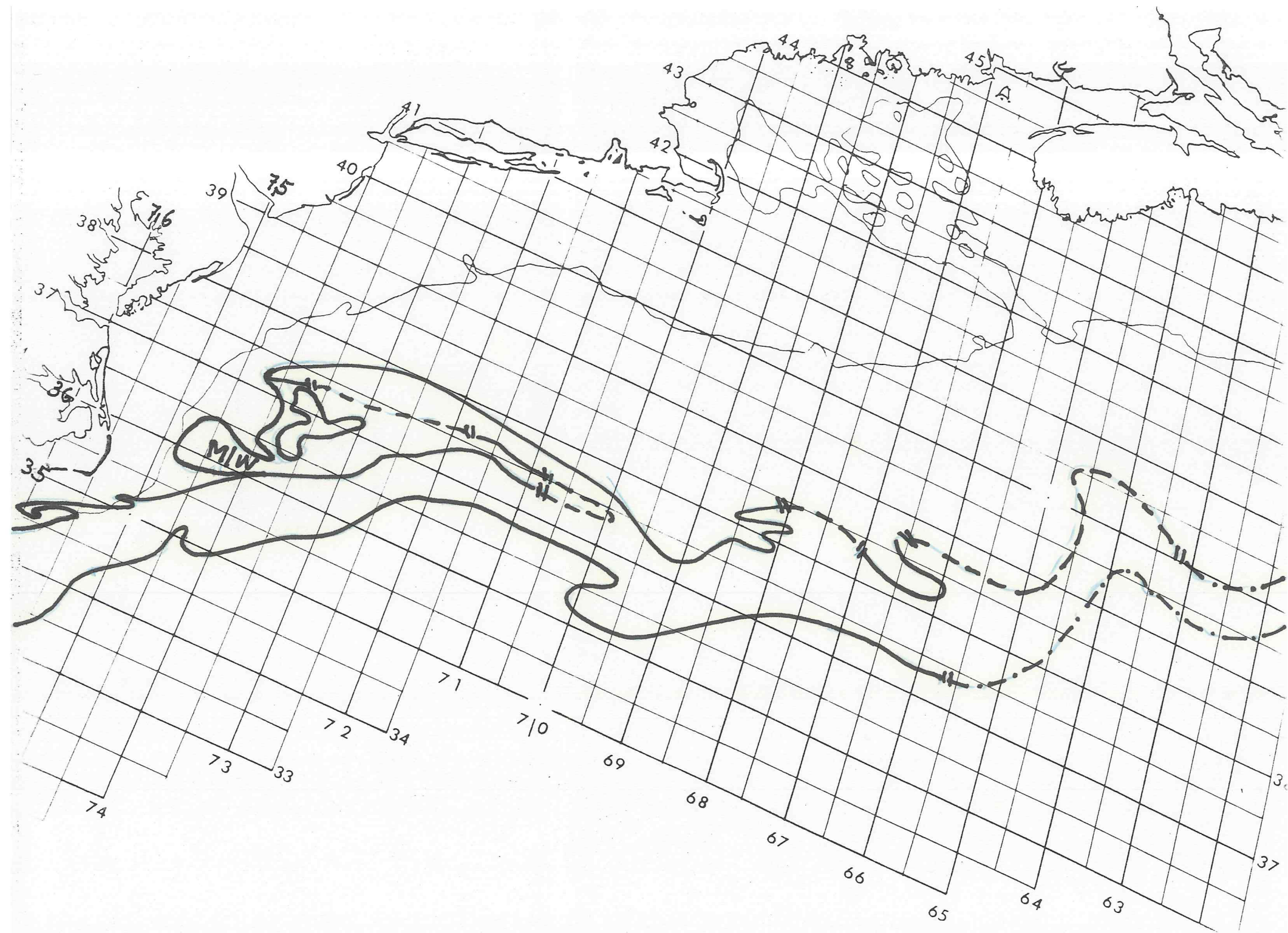


MIAMI SFSS ANALYSIS OF THE GULF STREAM: 01 JAN 1993 PART B



**GULF STREAM SYSTEM
FLOW CHART NO. 2450**

NOAA Miami SFSS

**GULF STREAM SYSTEM
FLOW CHART NO. 2450**

Date: **04 JAN 1993**

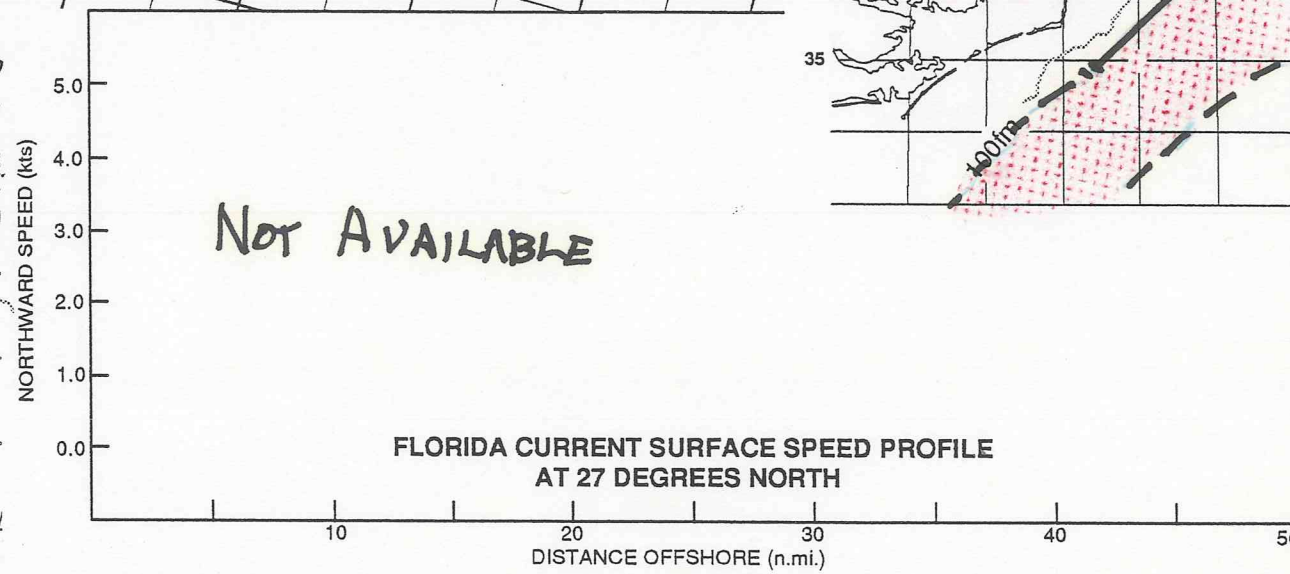
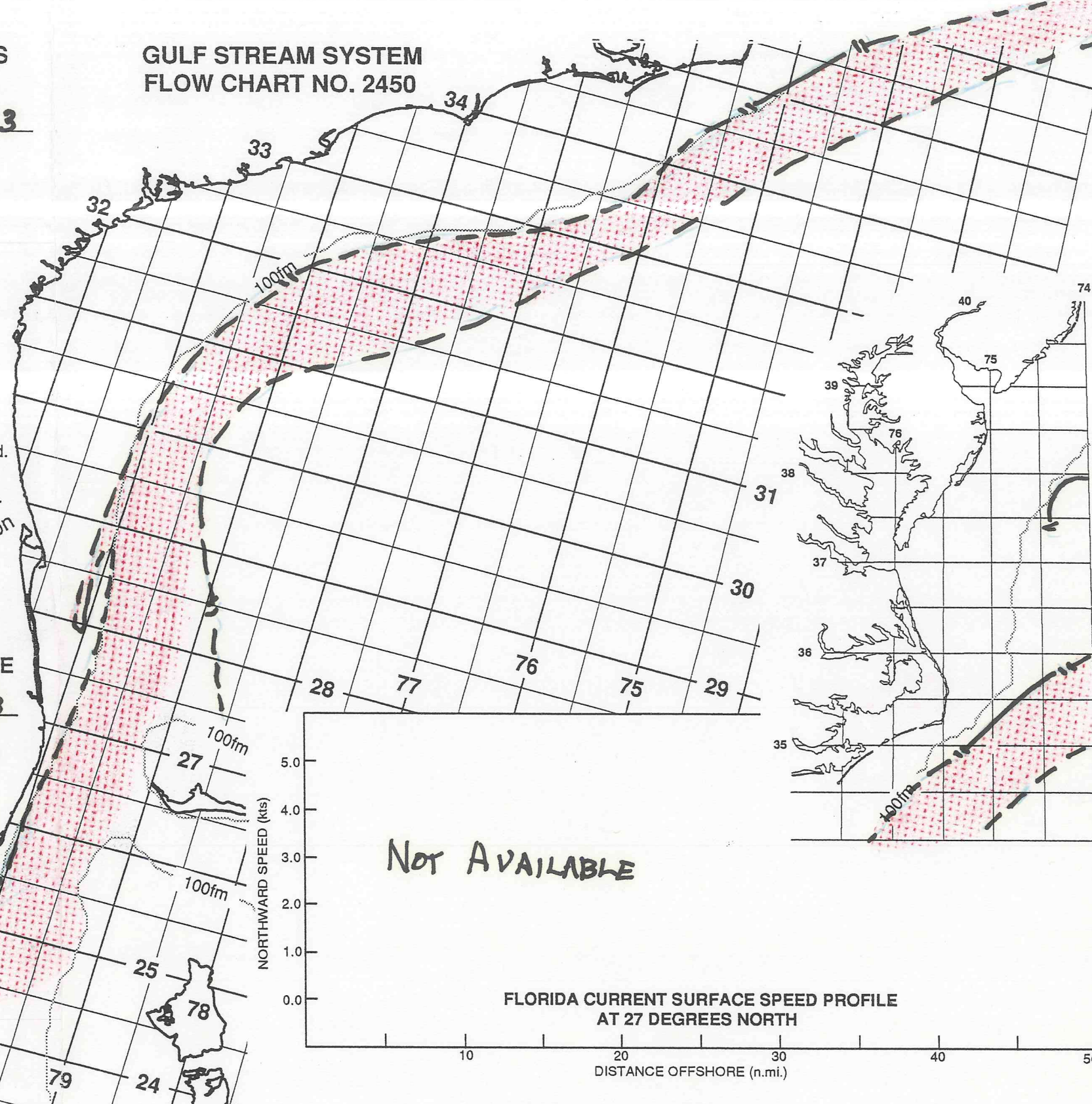
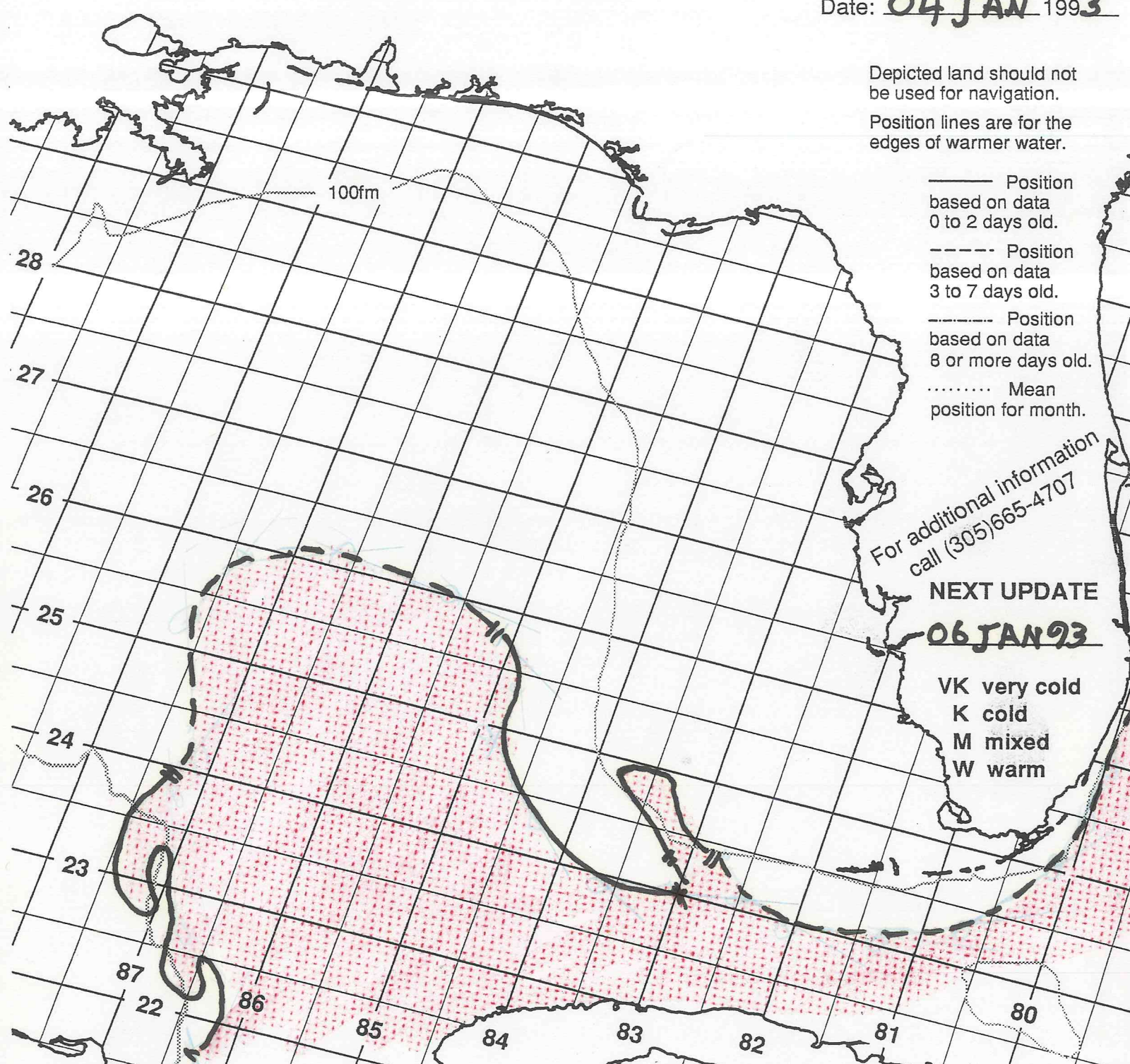
Depicted land should not be used for navigation.
Position lines are for the edges of warmer water.

- Position based on data 0 to 2 days old.
- Position based on data 3 to 7 days old.
- Position based on data 8 or more days old.
- Mean position for month.

For additional information call (305)665-4707

**NEXT UPDATE
06 JAN 93**


VK very cold
K cold
M mixed
W warm



GULF STREAM WALL BULLETIN

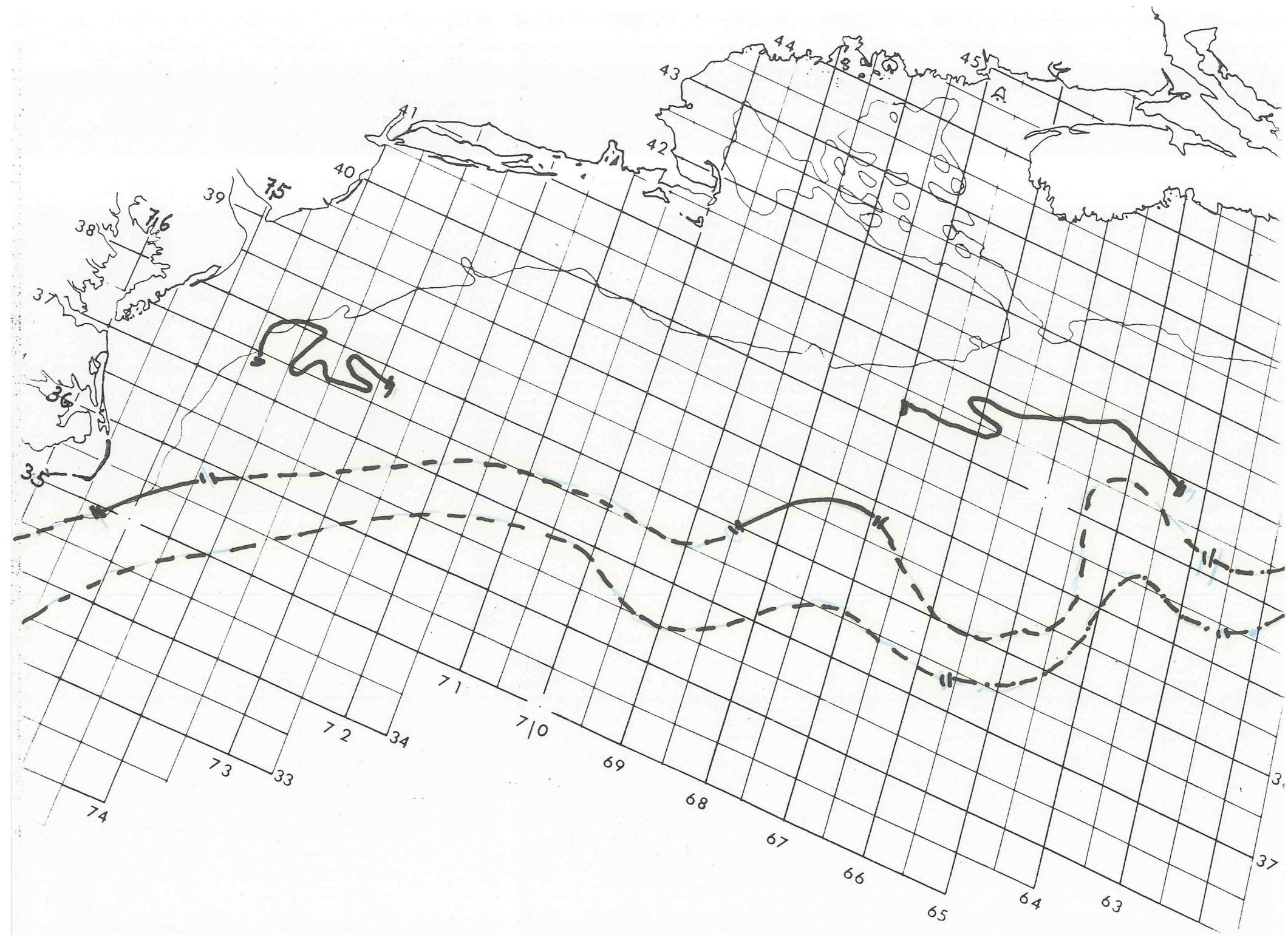
LOOP CURRENT BULLETIN

217/B63	220/B62	225/B64	228/B69	239/B72	242/B72	252/B76	259/B74	261/B66
260/B55	257/B49	254/B48	249/B48	243/B43	239/B35	241/B24	240/B20	241/B13
243/B07	250/B02	255/B00	260/B00					



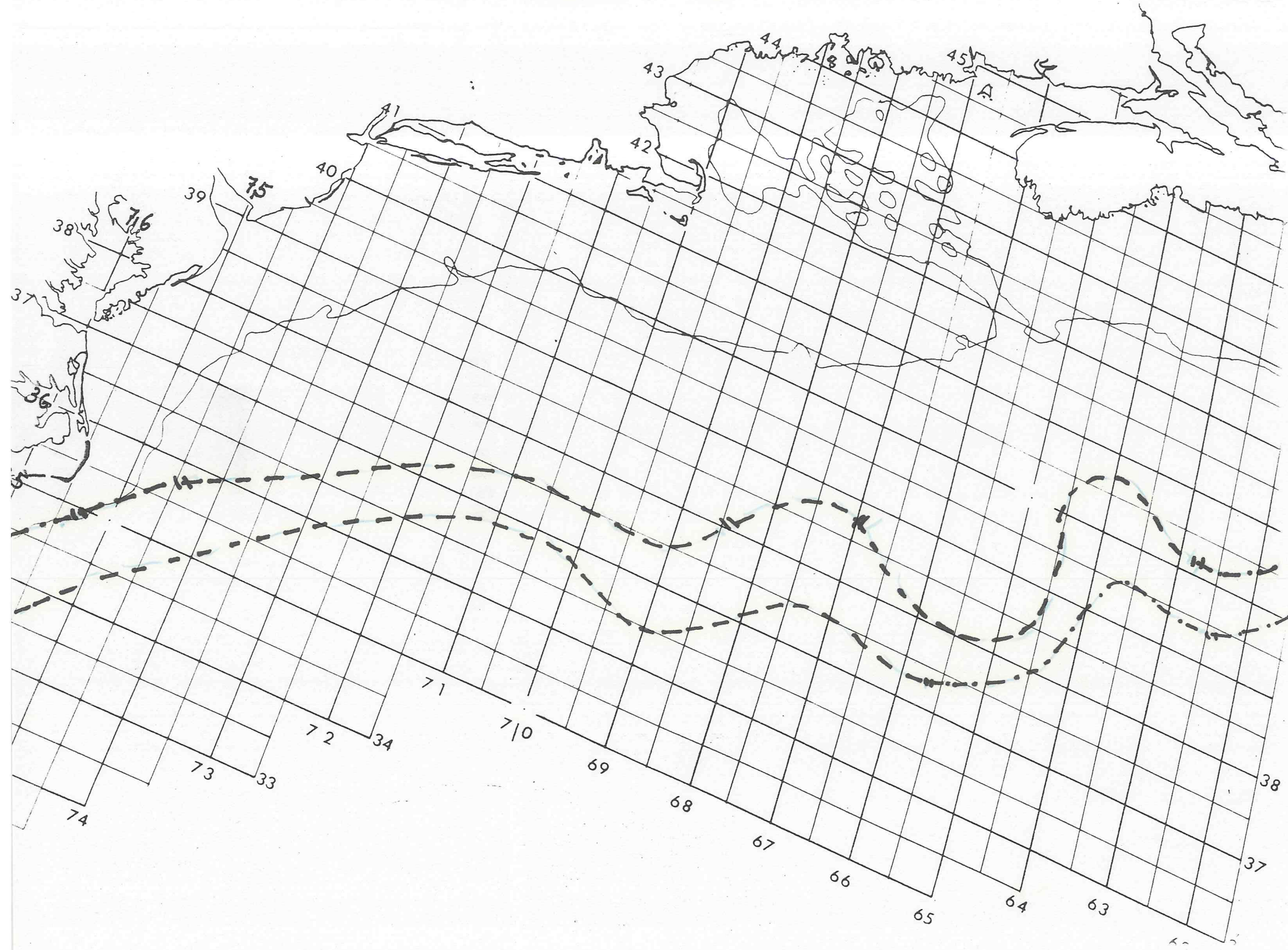
SFH

MIAMI SFSS ANALYSIS OF THE GULF STREAM: 04 JAN 1993 PART B



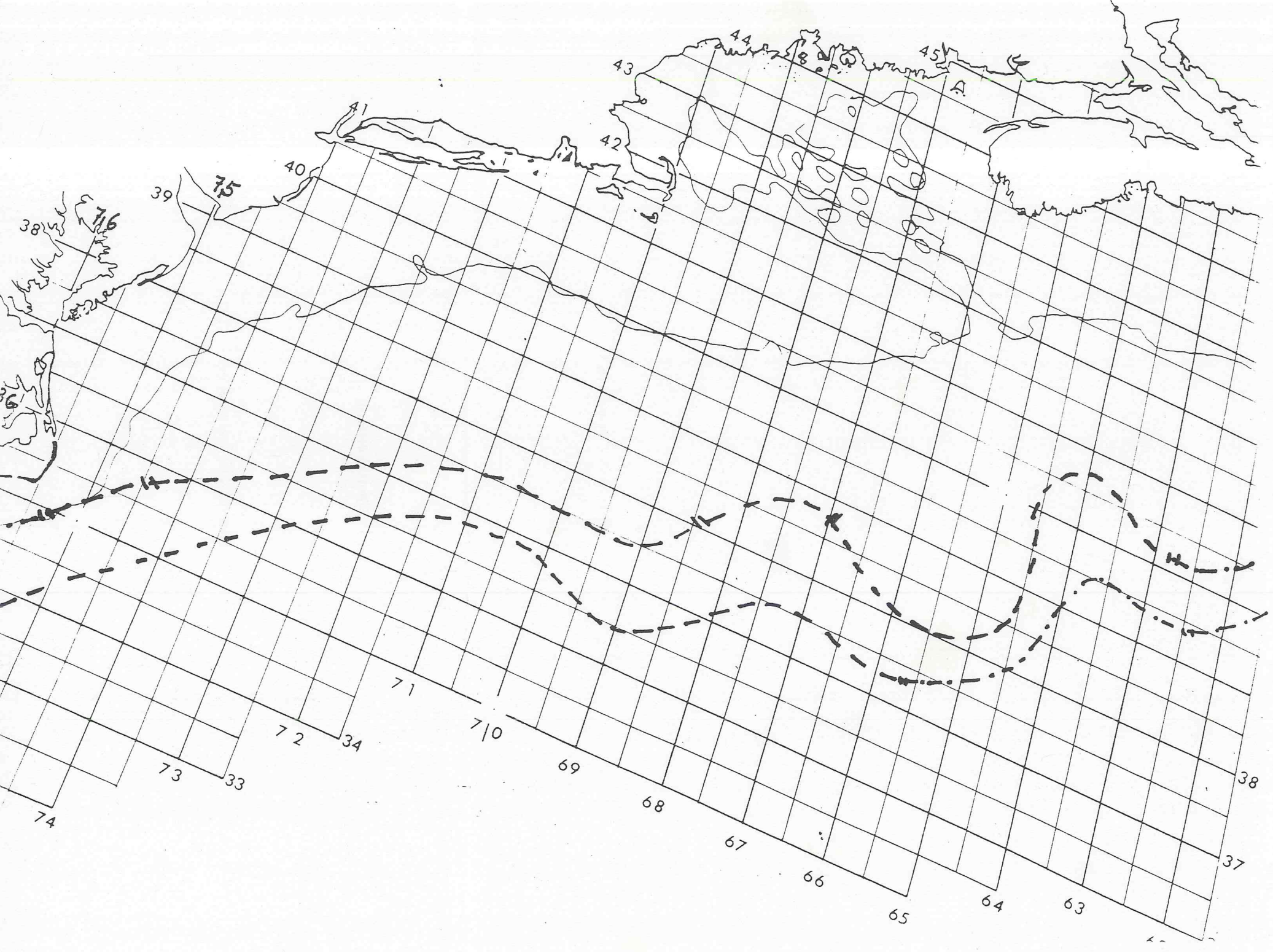
MIAMI SFSS ANALYSIS OF THE GULF STREAM: 06 JAN 1993

PART B



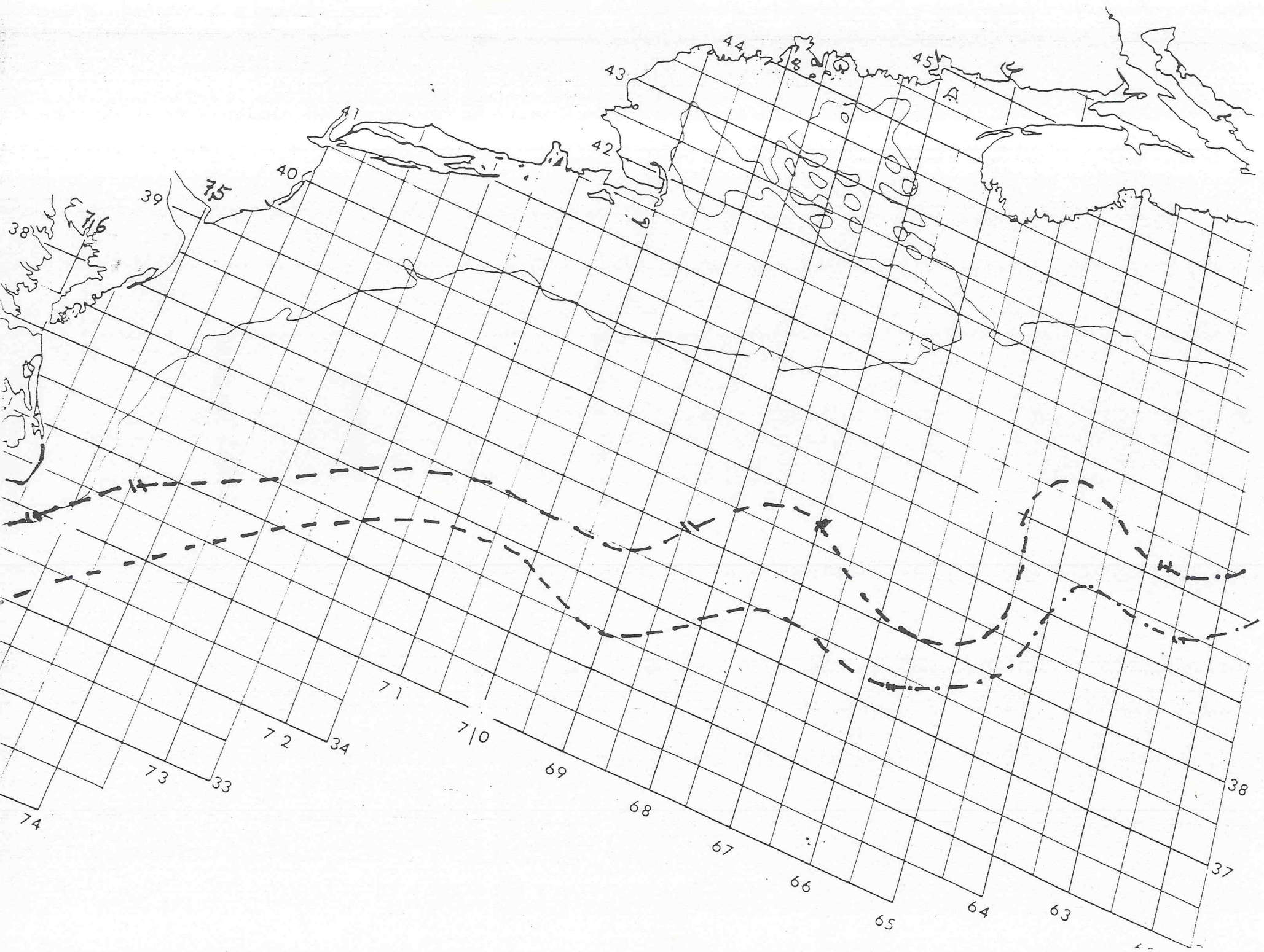
MIAMI OFSS ANALYSIS OF THE GULF STREAM: 08 JAN 1993

PART D



MIAMI SFGS ANALYSIS OF THE GULF STREAM: 11 JAN 1993

PART D



GULF STREAM SYSTEM
FLOW CHART NO. 2450

NOAA Miami SFSS

GULF STREAM SYSTEM
FLOW CHART NO. 2450

Date: 13 JAN 1993

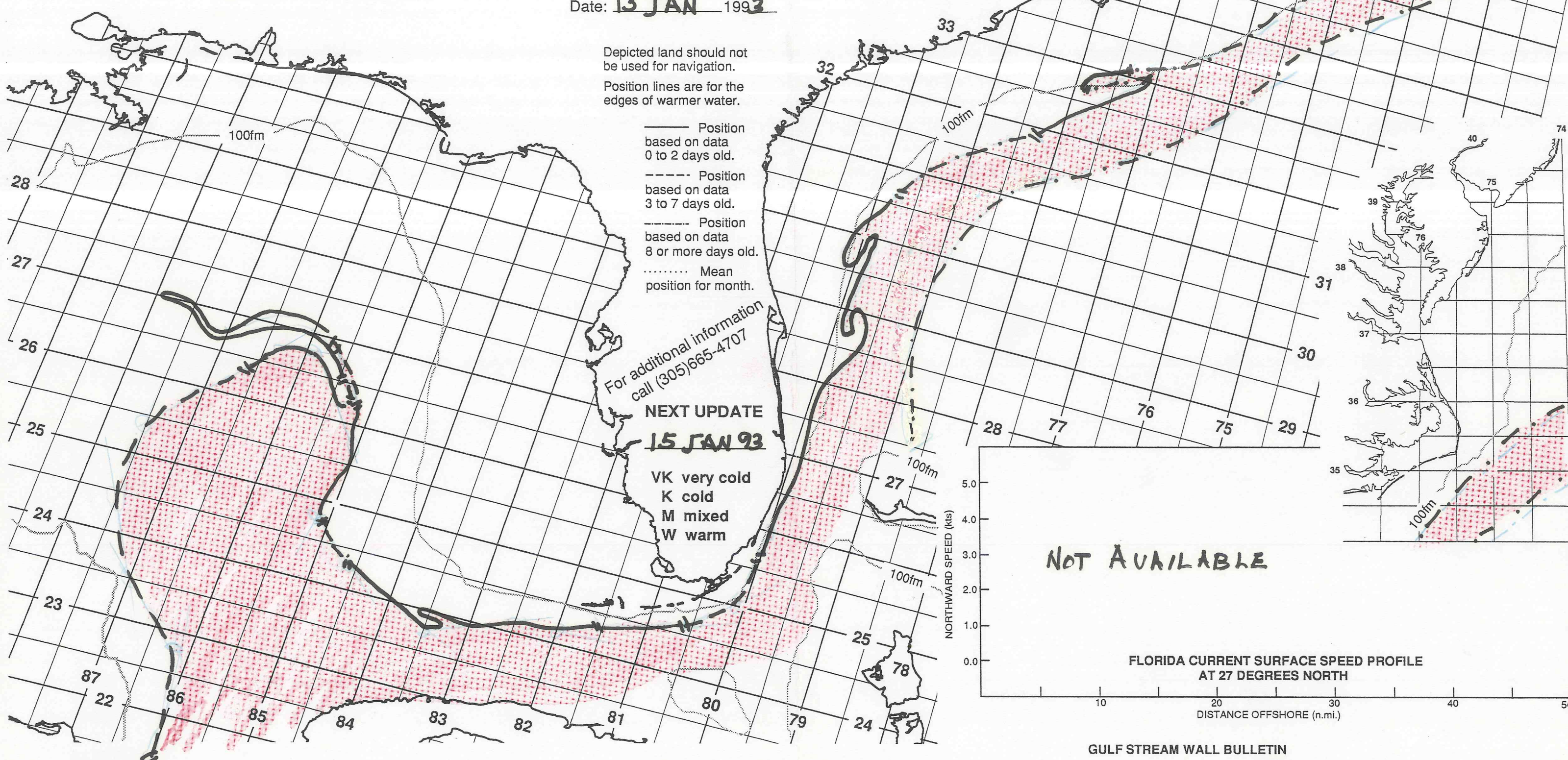
Depicted land should not be used for navigation.
Position lines are for the edges of warmer water.

- Position based on data 0 to 2 days old.
- - - - Position based on data 3 to 7 days old.
- Position based on data 8 or more days old.
- Mean position for month.

For additional information
call (305)665-4707

NEXT UPDATE
15 JAN 93

VK very cold
K cold
M mixed
W warm



GULF STREAM WALL BULLETIN

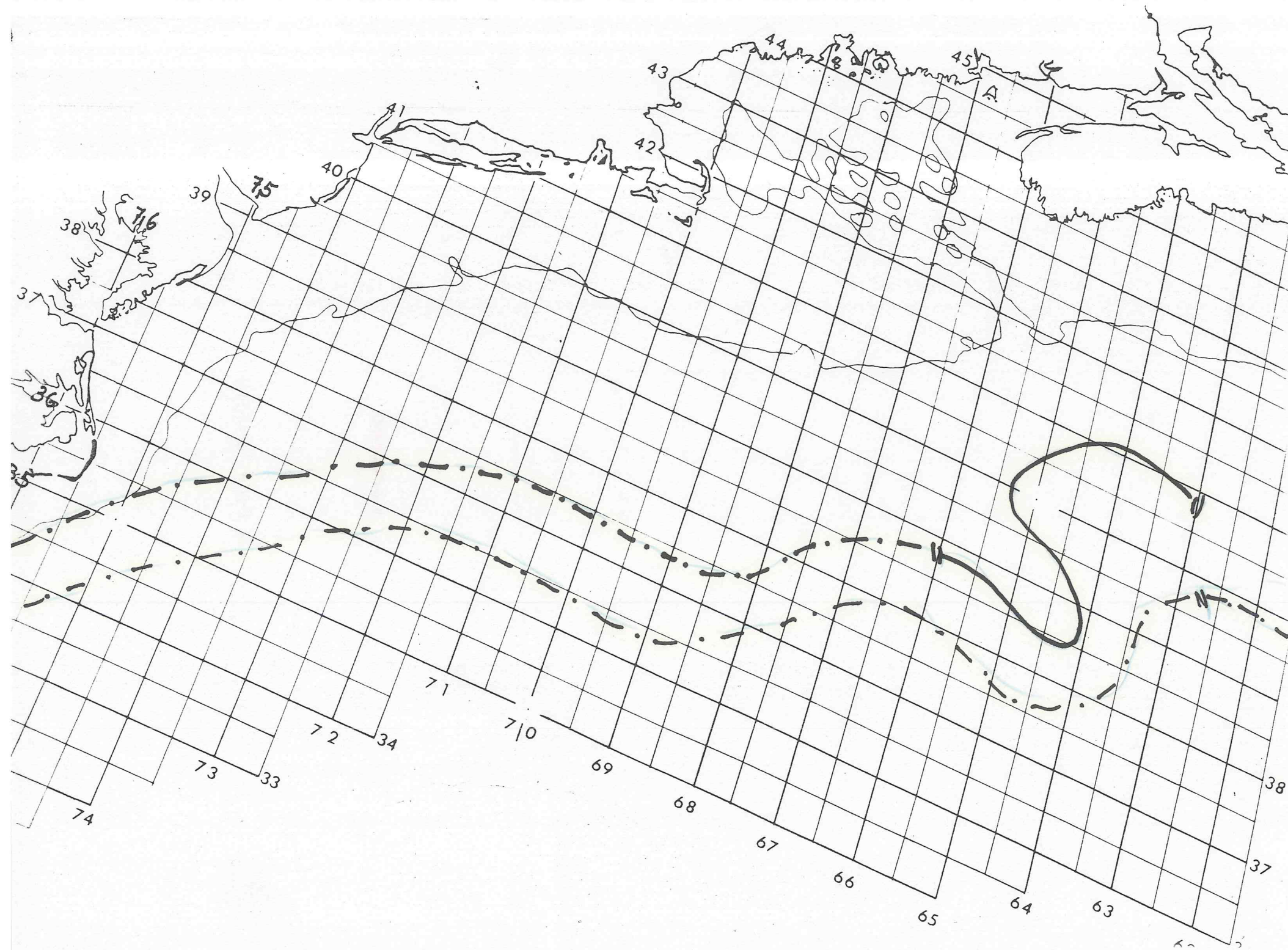
LOOP CURRENT BULLETIN

215/B60	228/B62	235/B70	244/B75	254/B75	267/B63	268/B59	257/B50	248/B5		
243/B46	238/B35	241/B25	242/B20	247/B05	250/B01	260/B00				



SLP

MIAMI SFSS ANALYSIS OF THE GULF STREAM: 13 JAN 1992. PART B



**GULF STREAM SYSTEM
FLOW CHART NO. 2450**

NOAA Miami SFSS

**GULF STREAM SYSTEM
FLOW CHART NO. 2450**

Date: **15 JAN 1993**

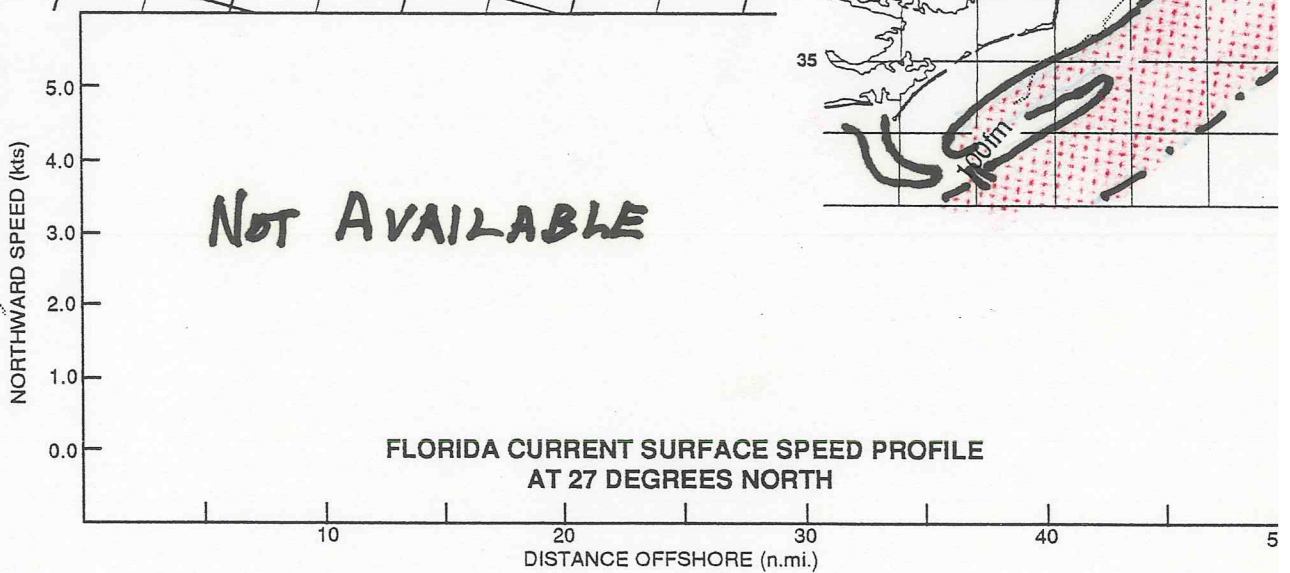
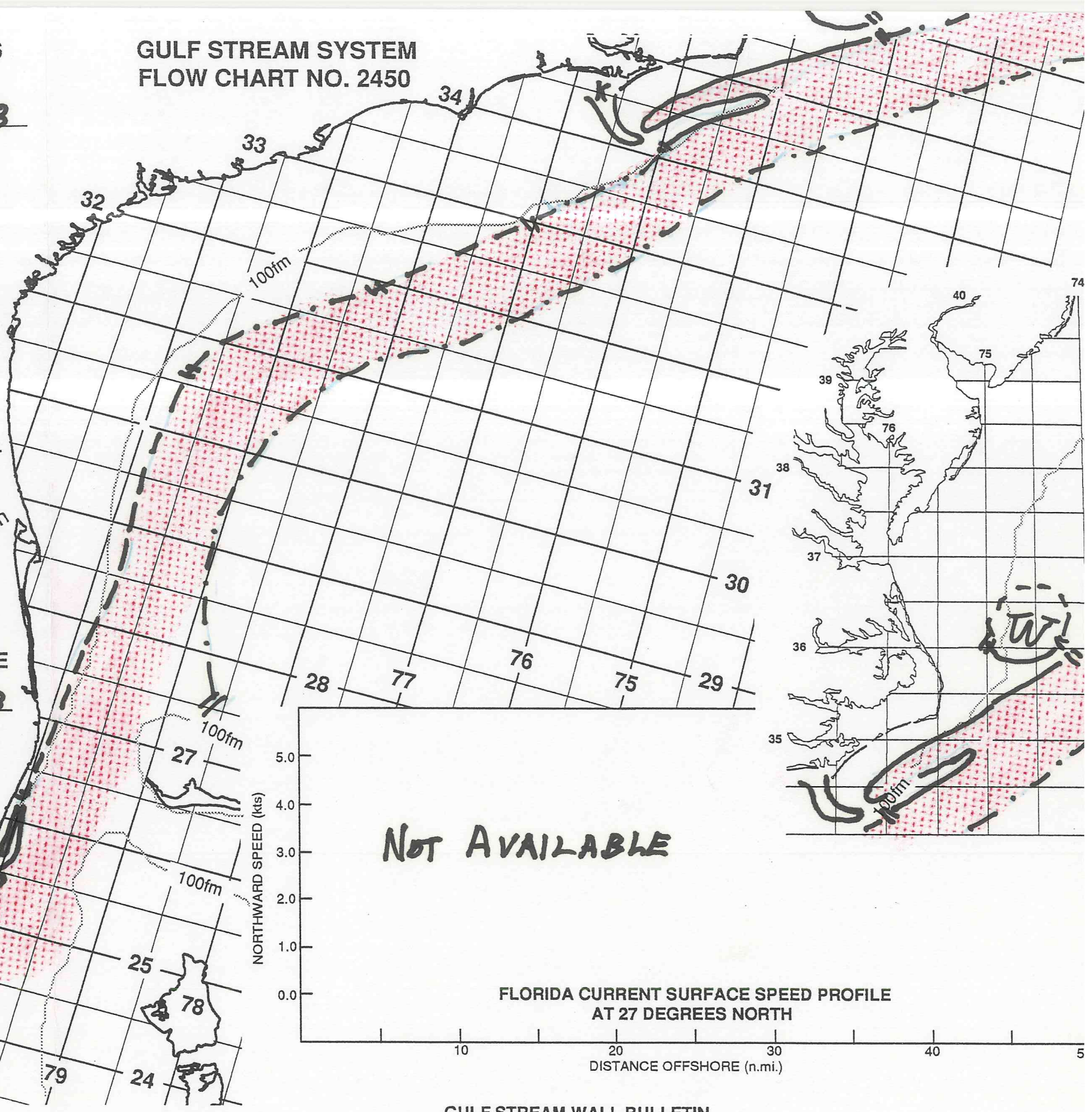
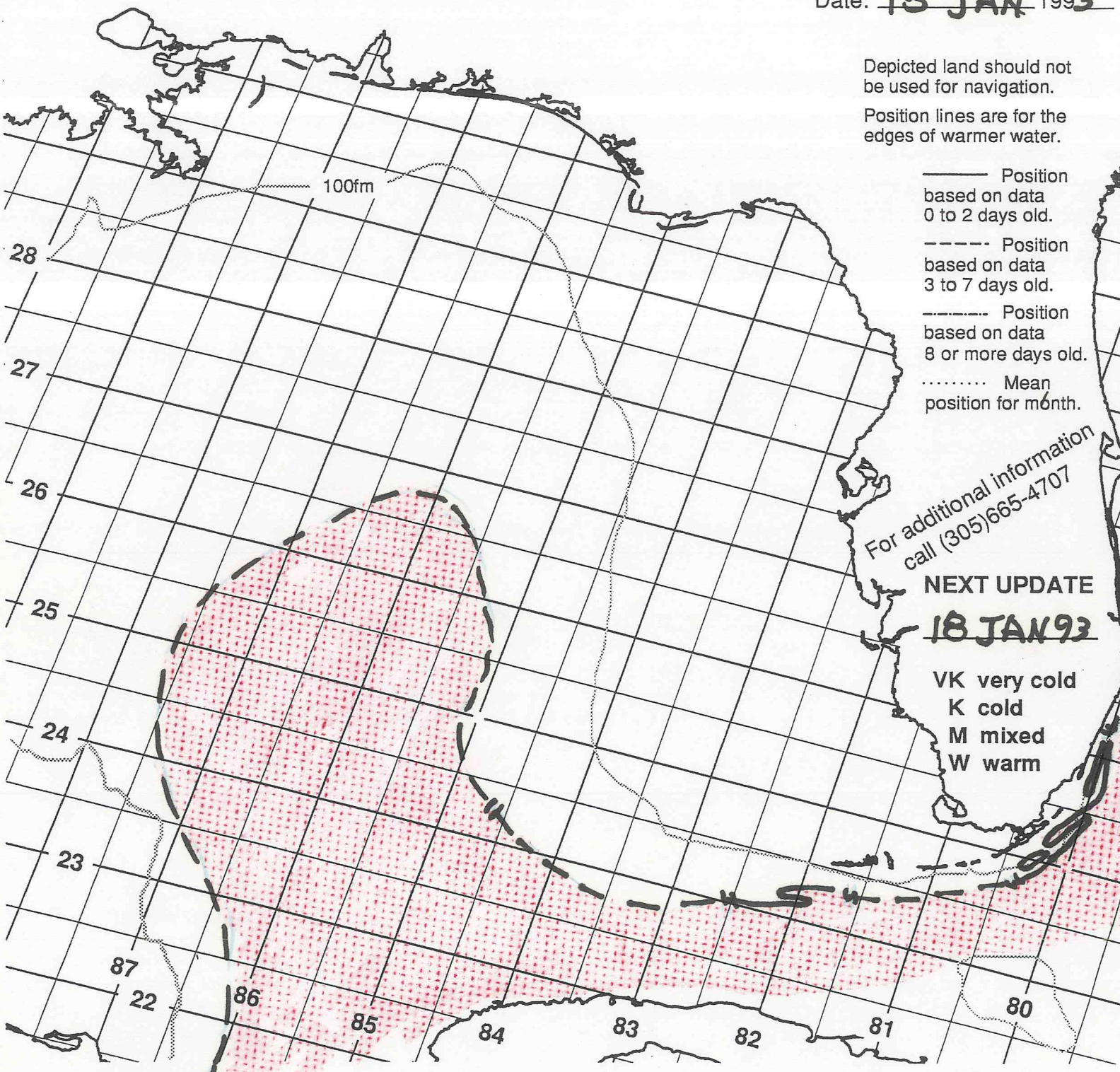
Depicted land should not be used for navigation.
Position lines are for the edges of warmer water.

- Position based on data 0 to 2 days old.
- - - Position based on data 3 to 7 days old.
- - - - Position based on data 8 or more days old.
- Mean position for month.

For additional information
call (305)665-4707


**NEXT UPDATE
18 JAN 93**

VK very cold
K cold
M mixed
W warm

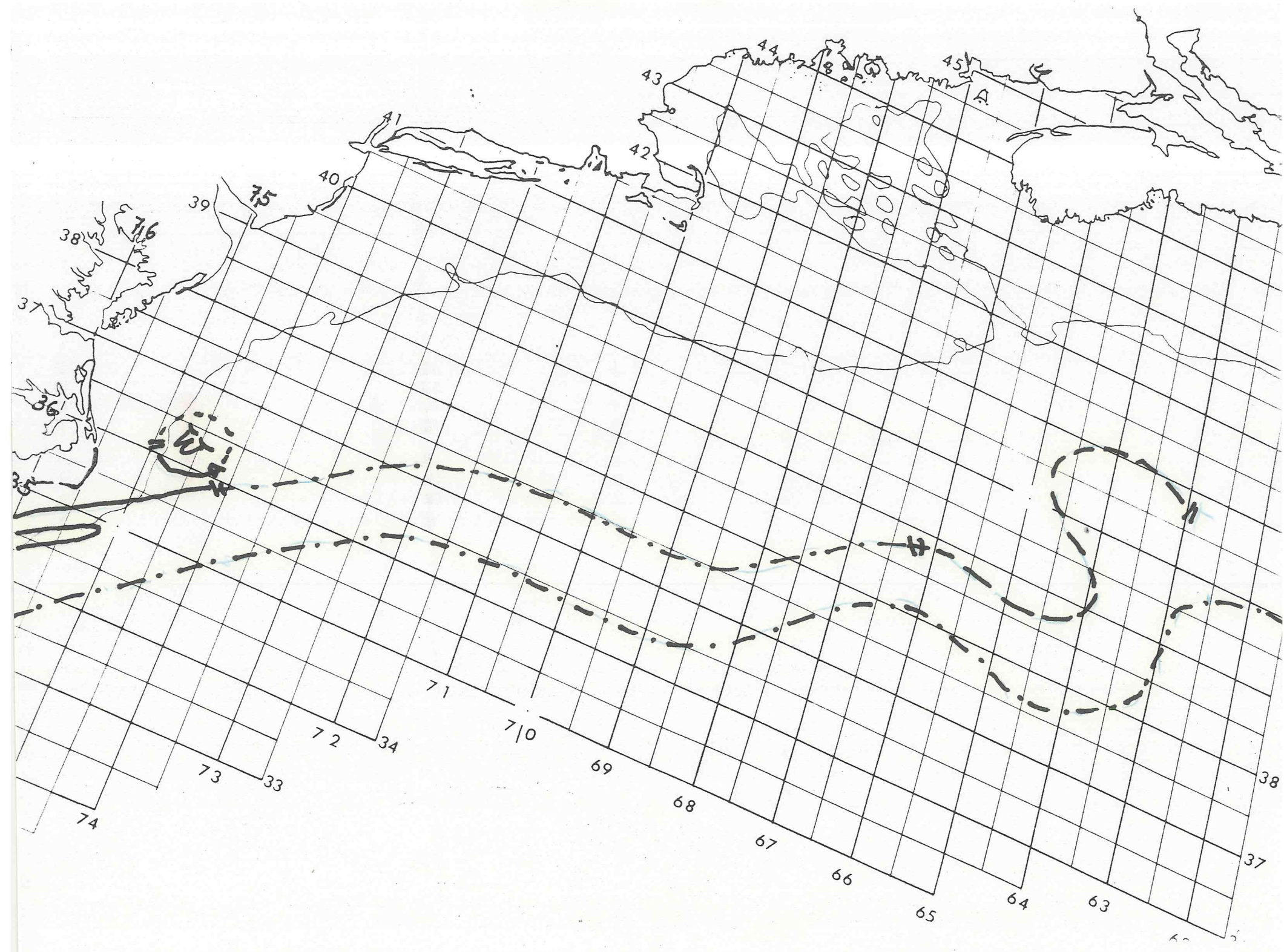


GULF STREAM WALL BULLETIN

LOOP CURRENT BULLETIN



MIAMI SFSS ANALYSIS OF THE GULF STREAM: 15 JAN 1993 PART B



**GULF STREAM SYSTEM
FLOW CHART NO. 2450**

NOAA Miami SFSS

**GULF STREAM SYSTEM
FLOW CHART NO. 2450**

Date: 18 JAN 1993

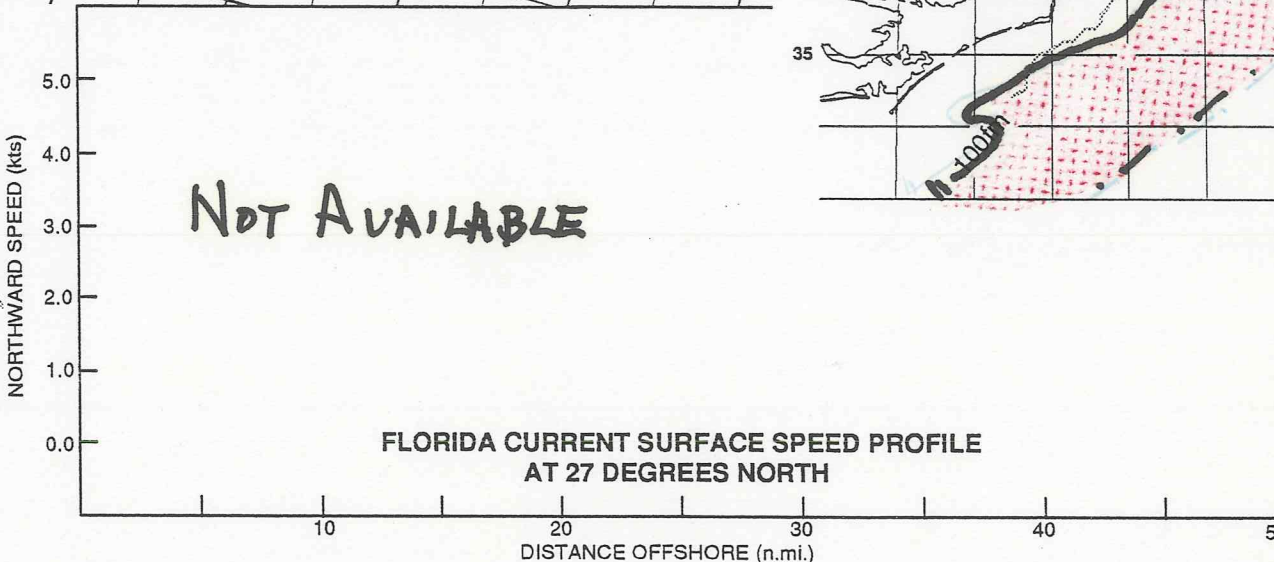
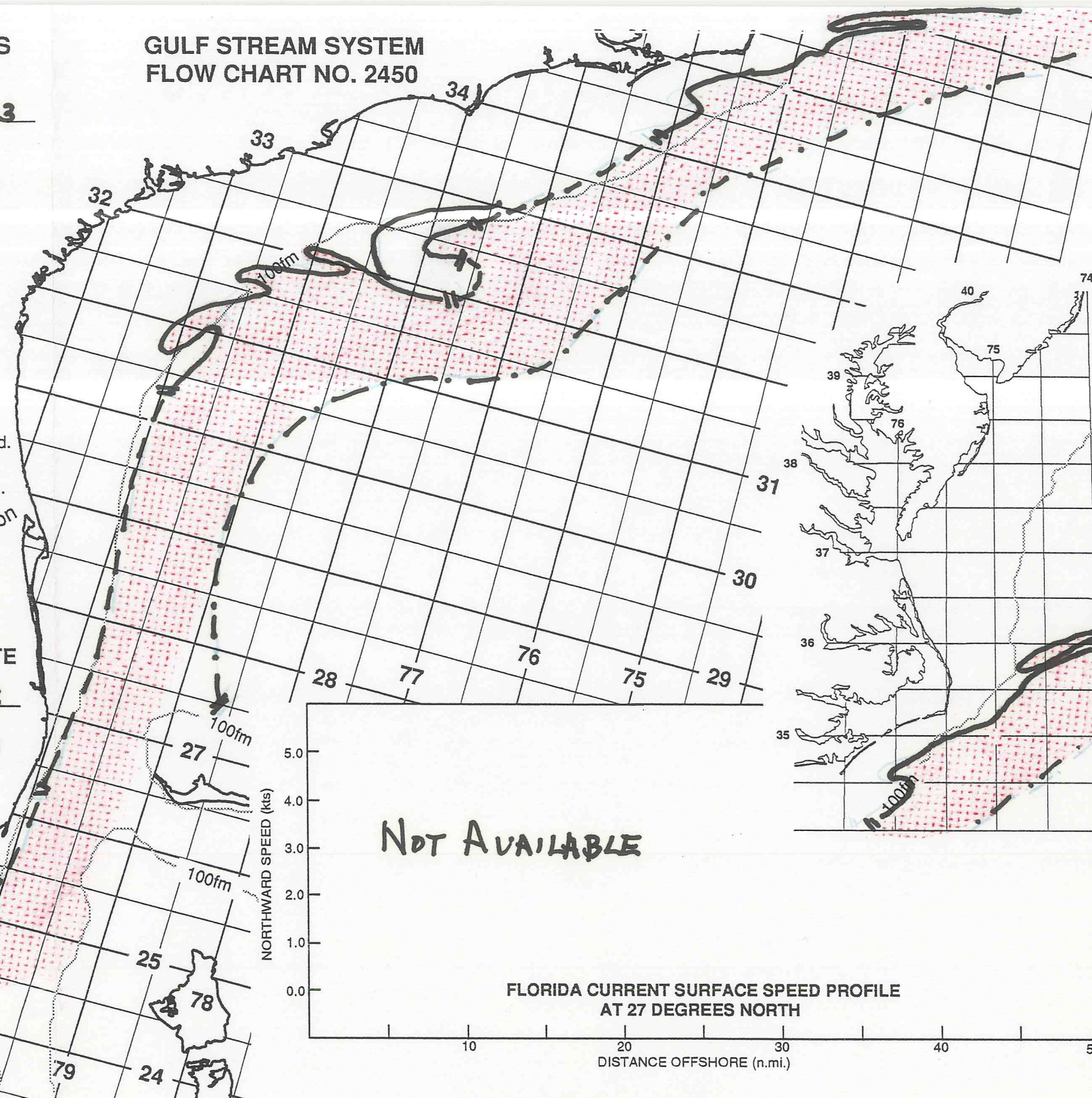
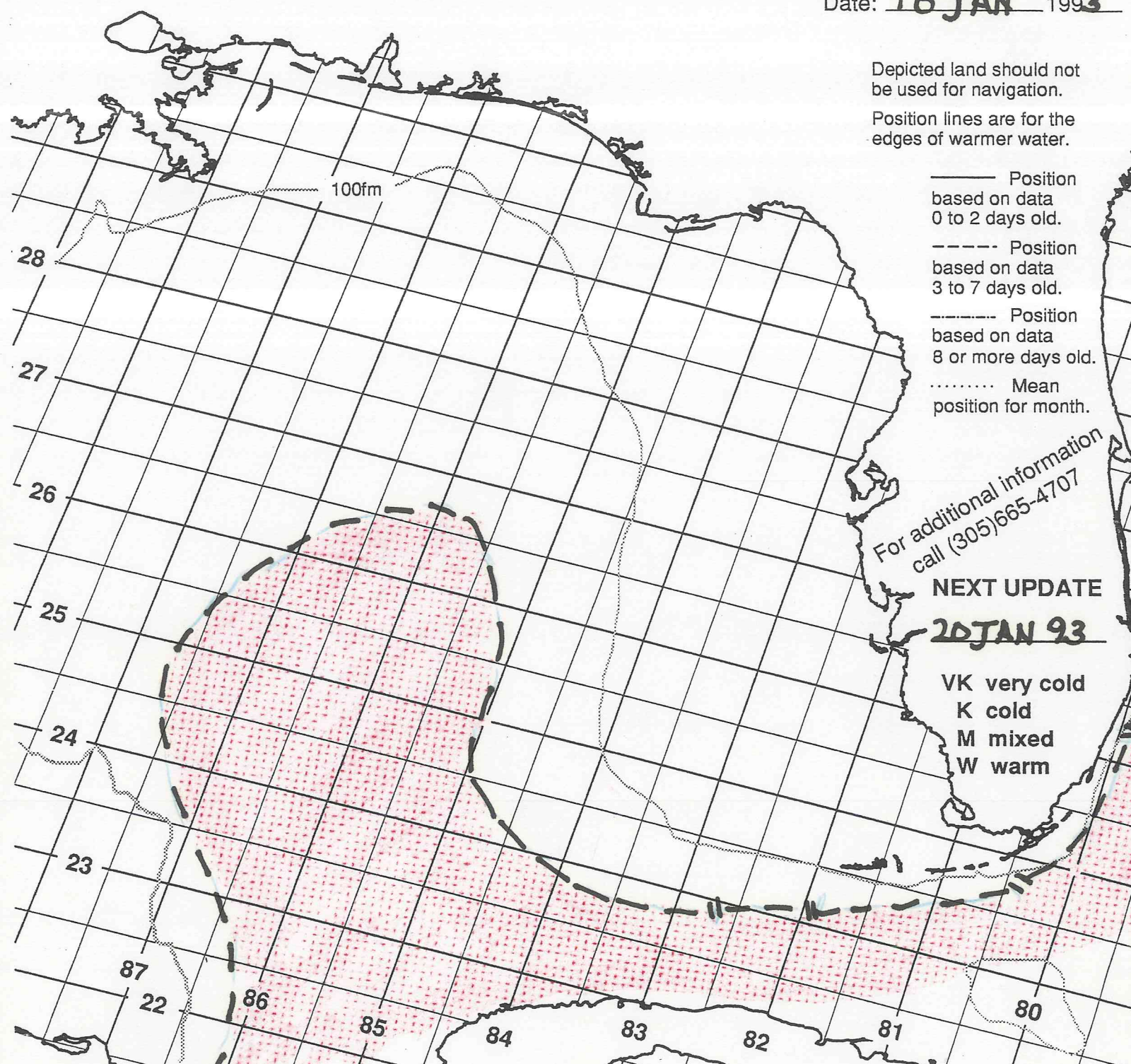
Depicted land should not
be used for navigation.
Position lines are for the
edges of warmer water.

- Position based on data 0 to 2 days old.
- - - - Position based on data 3 to 7 days old.
- - - - Position based on data 8 or more days old.
- Mean position for month.

For additional information
call (305)665-4707

**NEXT UPDATE
20 JAN 93**

VK very cold
K cold
M mixed
W warm




GULF STREAM WALL BULLETIN

-----	-----	-----	-----	-----	-----	-----	-----	-----	-----	-----	-----
-----	-----	-----	-----	-----	-----	-----	-----	-----	-----	-----	-----
-----	-----	-----	-----	-----	-----	-----	-----	-----	-----	-----	-----
-----	-----	-----	-----	-----	-----	-----	-----	-----	-----	-----	-----
-----	-----	-----	-----	-----	-----	-----	-----	-----	-----	-----	-----

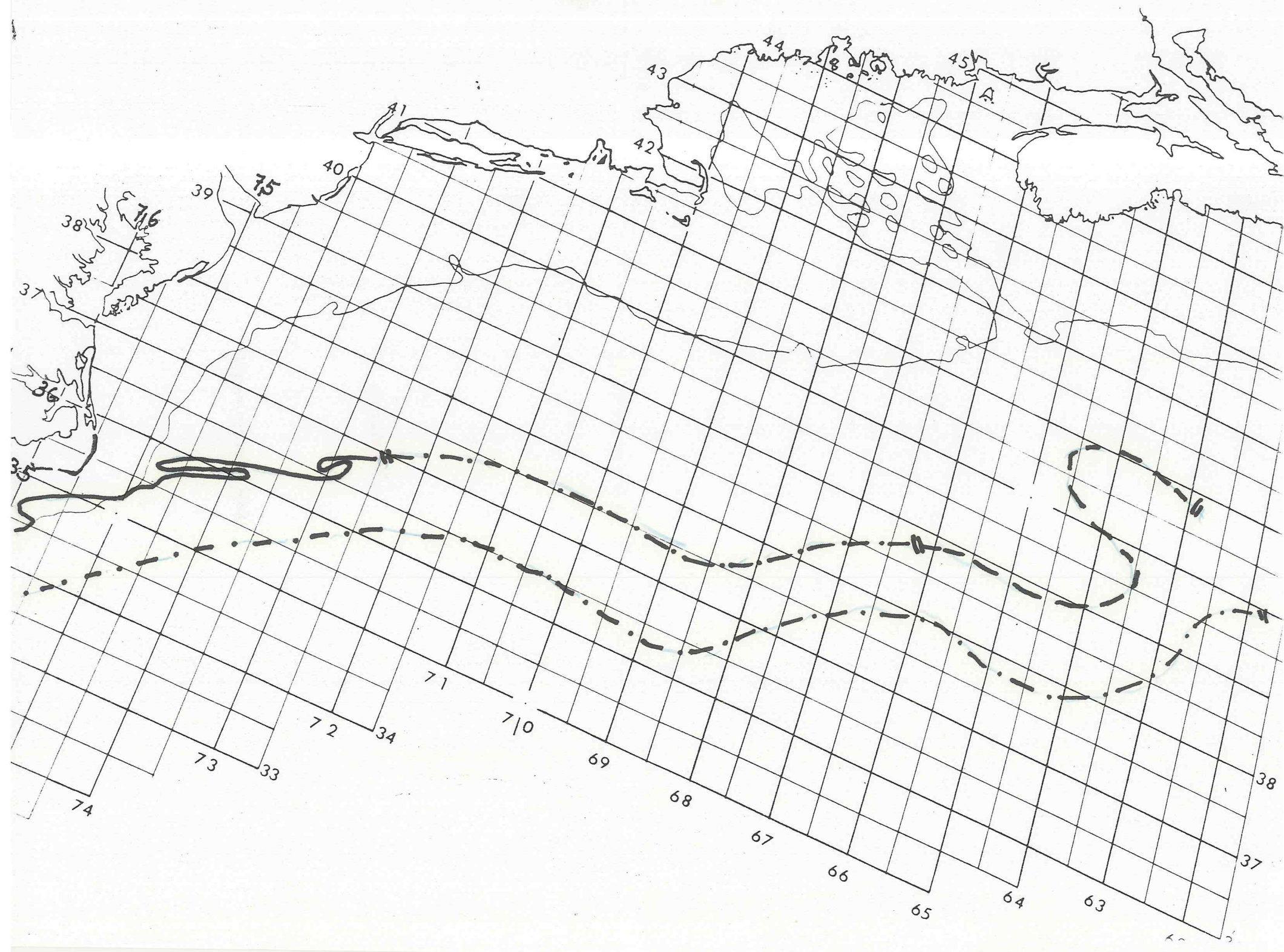
LOOP CURRENT BULLETIN

-----	-----	-----	-----	-----	-----	-----	-----	-----	-----	-----	-----
-----	-----	-----	-----	-----	-----	-----	-----	-----	-----	-----	-----
-----	-----	-----	-----	-----	-----	-----	-----	-----	-----	-----	-----
-----	-----	-----	-----	-----	-----	-----	-----	-----	-----	-----	-----
-----	-----	-----	-----	-----	-----	-----	-----	-----	-----	-----	-----



MIAMI SFSS ANALYSIS OF THE GULF STREAM: 18 JAN 1993

PART B



**GULF STREAM SYSTEM
FLOW CHART NO. 2450**

NOAA Miami SFSS

**GULF STREAM SYSTEM
FLOW CHART NO. 2450**

Date: 20 JAN 1993

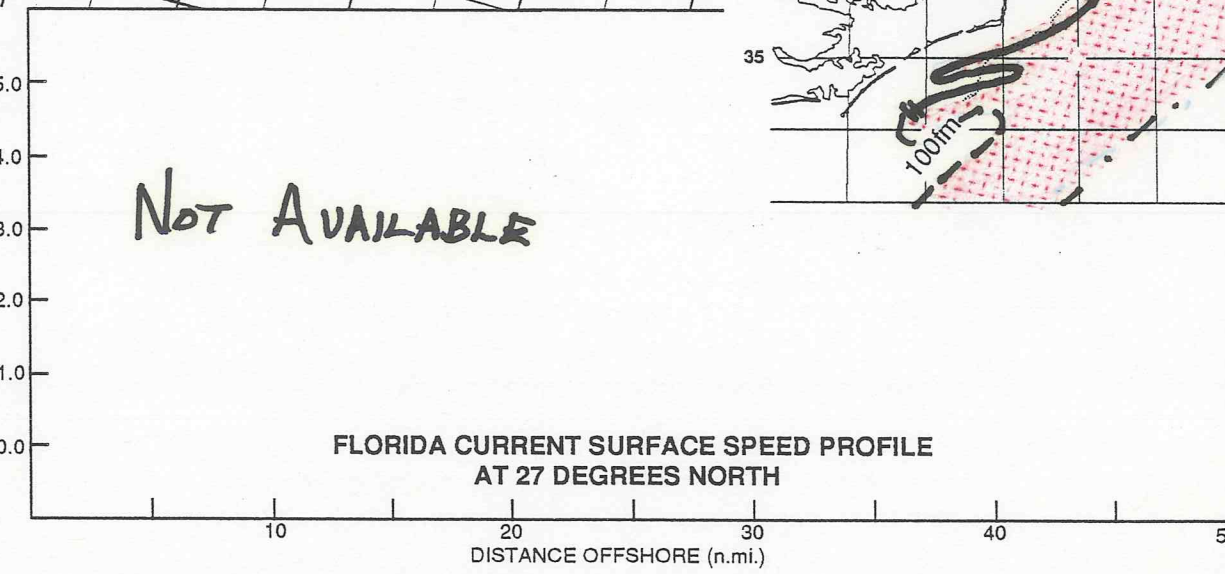
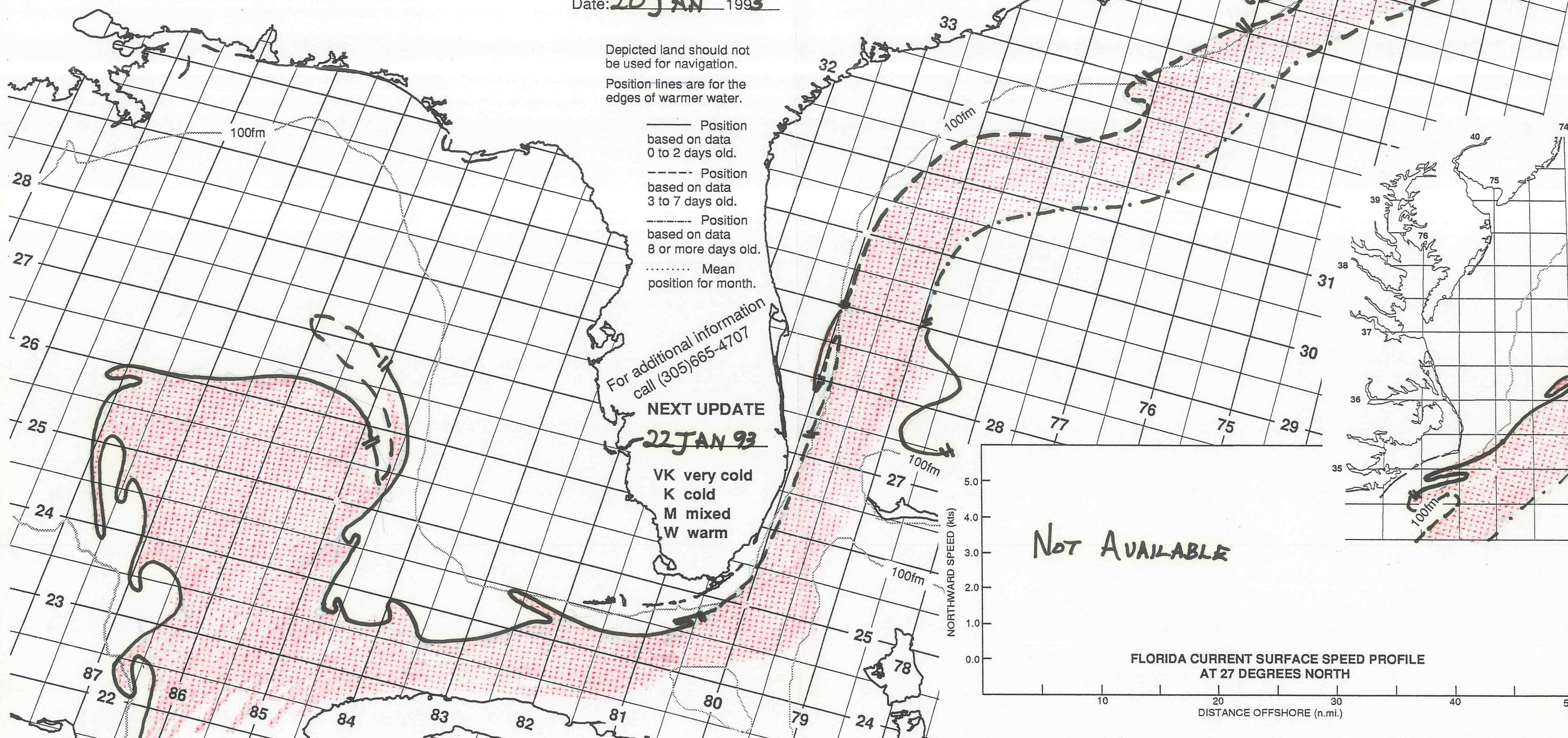
Depicted land should not be used for navigation.
Position lines are for the edges of warmer water.

- Position based on data 0 to 2 days old.
- - - Position based on data 3 to 7 days old.
- · · Position based on data 8 or more days old.
- · · · · Mean position for month.

For additional information call (305)665-4707

NEXT UPDATE
22 JAN 93


VK very cold
K cold
M mixed
W warm



GULF STREAM WALL BULLETIN

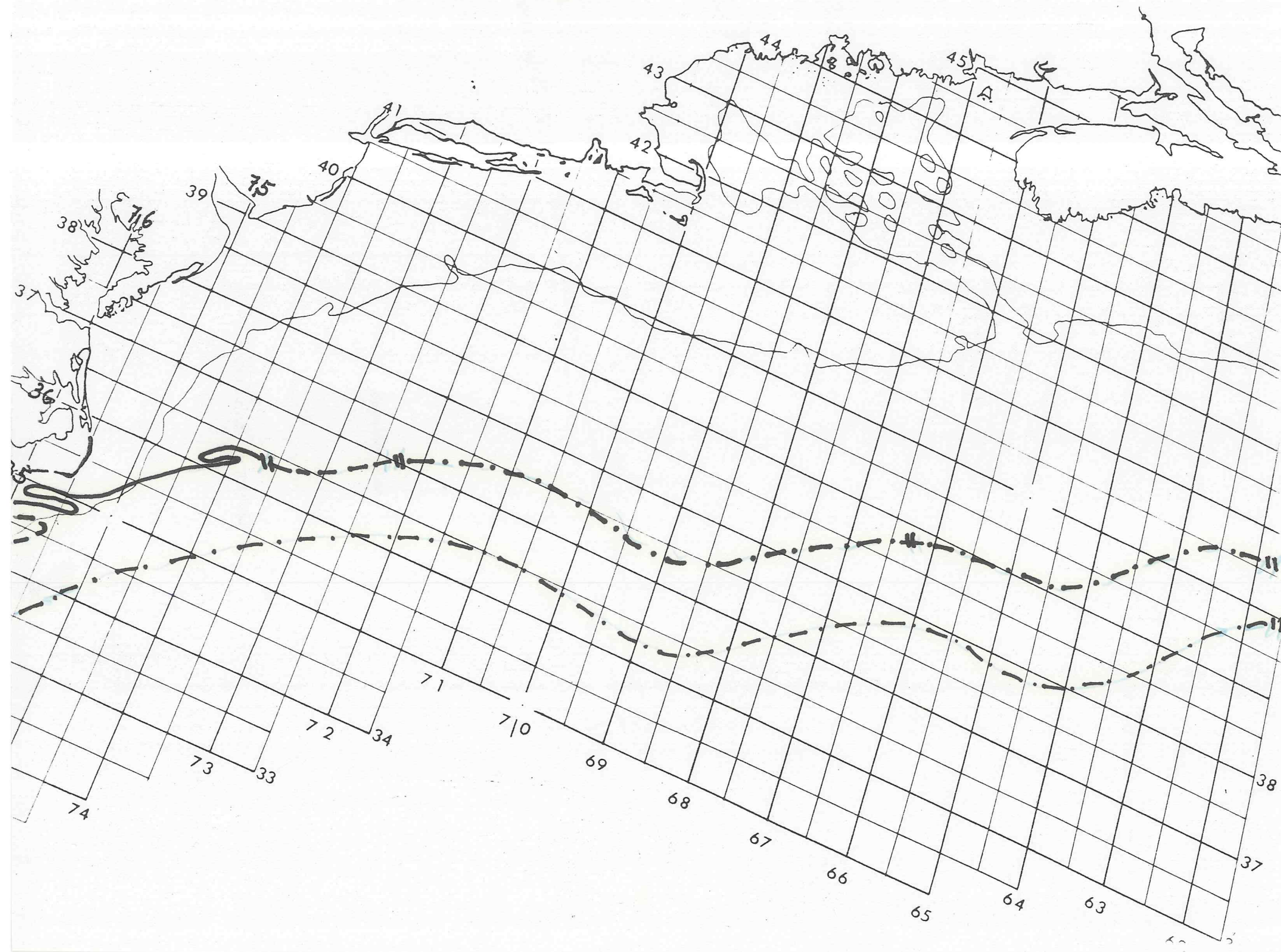
LOOP CURRENT BULLETIN

215/862	224/863	228/866	233/863	240/869	248/875	255/881	260/875	262/868
264/860	264/854	259/849	253/845	246/848	236/847	236/835	238/827	243/819
243/814	244/807	251/801	255/800	260/799				



8/26

MIAMI SFSS ANALYSIS OF THE GULF STREAM: 20 JAN 1993 PART B



**GULF STREAM SYSTEM
FLOW CHART NO. 2450**

NOAA Miami SFSS

**GULF STREAM SYSTEM
FLOW CHART NO. 2450**

Date: 22 JAN 1993

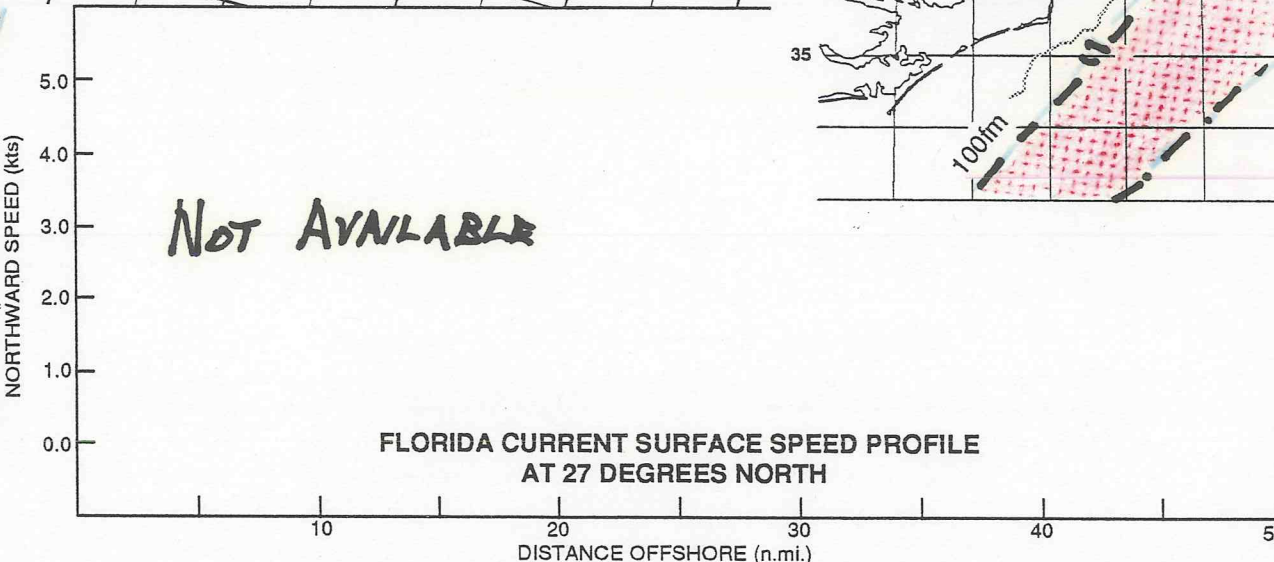
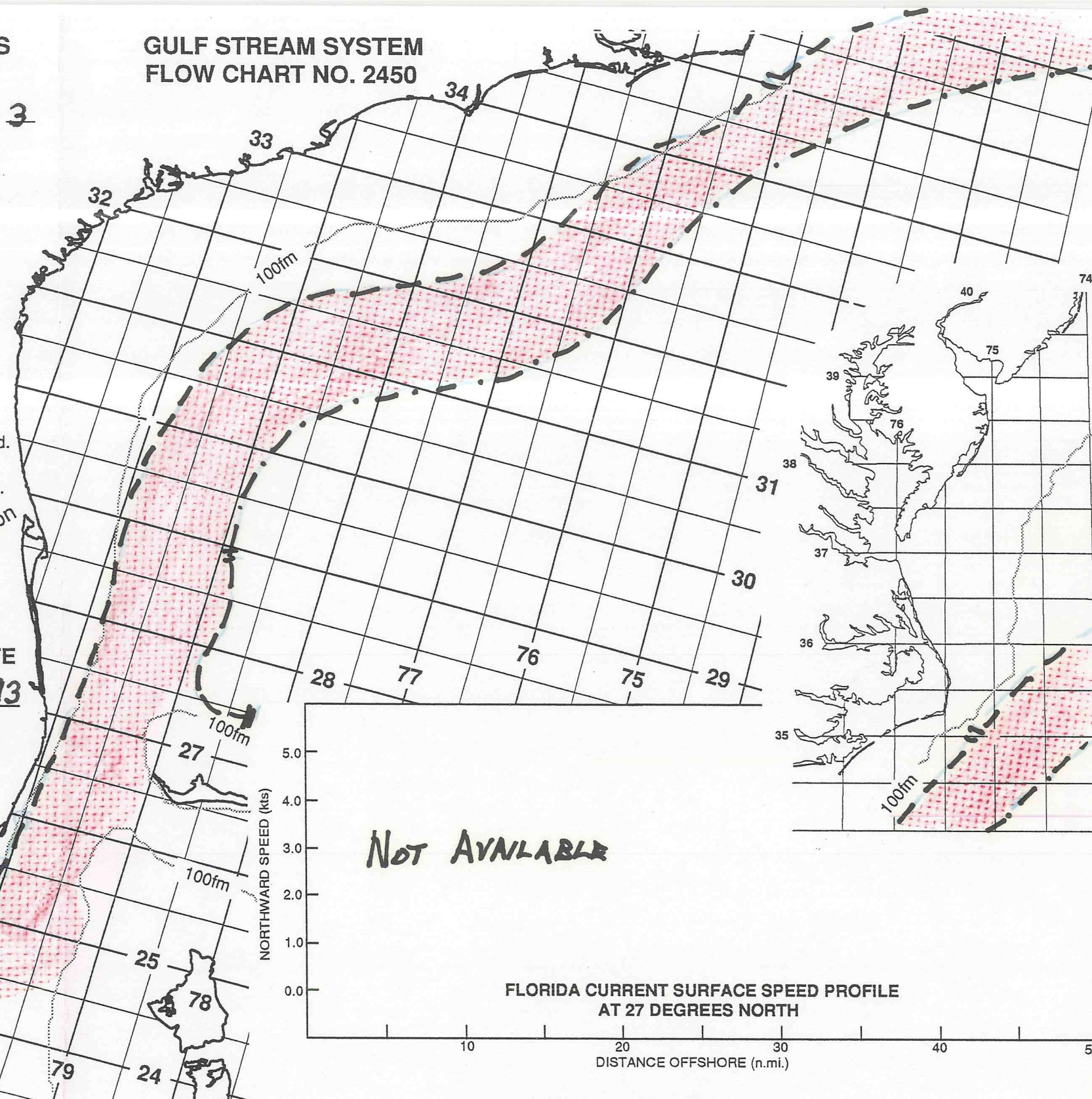
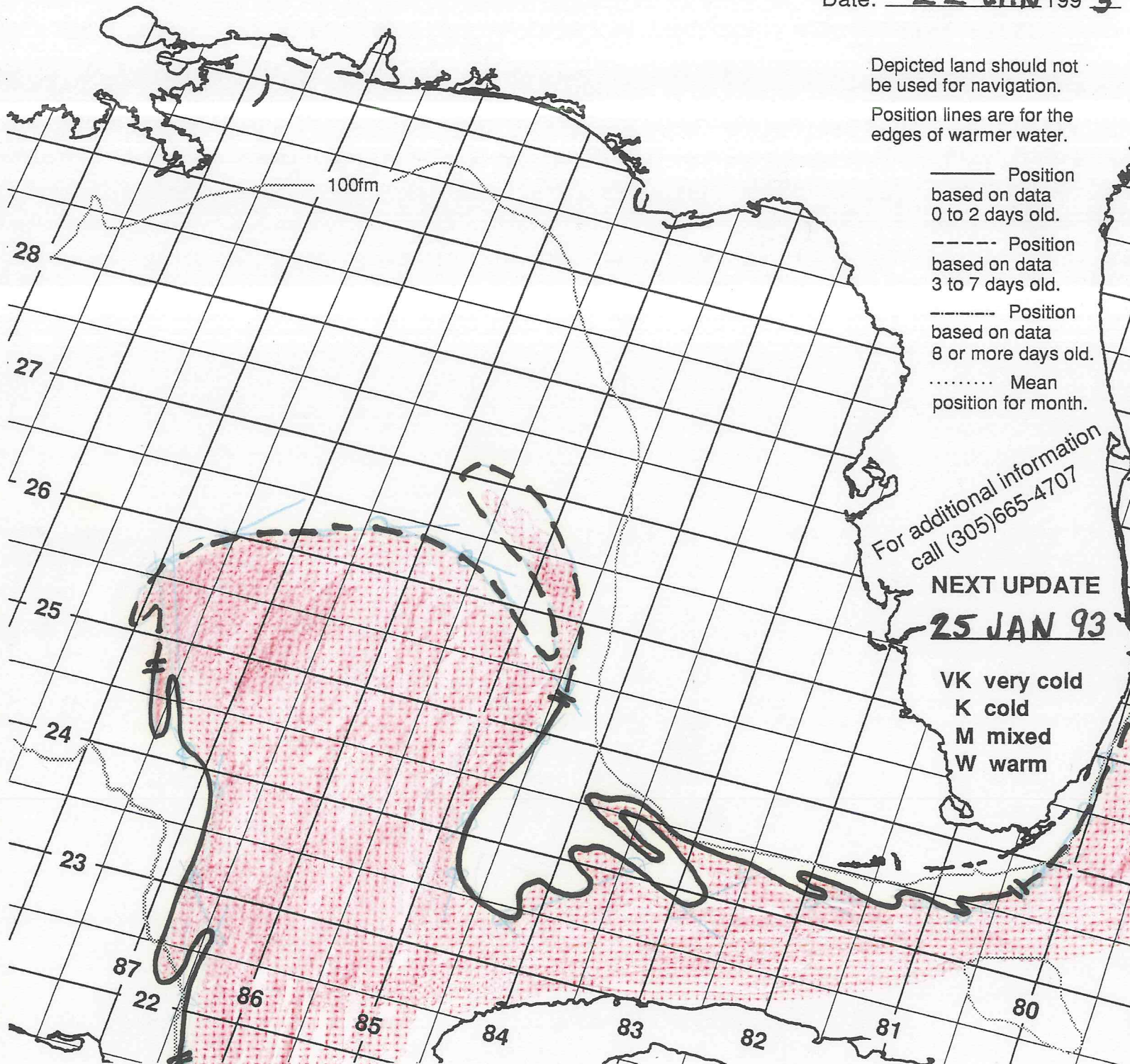
Depicted land should not be used for navigation.
Position lines are for the edges of warmer water.

- Position based on data 0 to 2 days old.
- - - - Position based on data 3 to 7 days old.
- Position based on data 8 or more days old.
- Mean position for month.

For additional information call (305)665-4707

**NEXT UPDATE
25 JAN 93**

VK very cold
K cold
M mixed
W warm



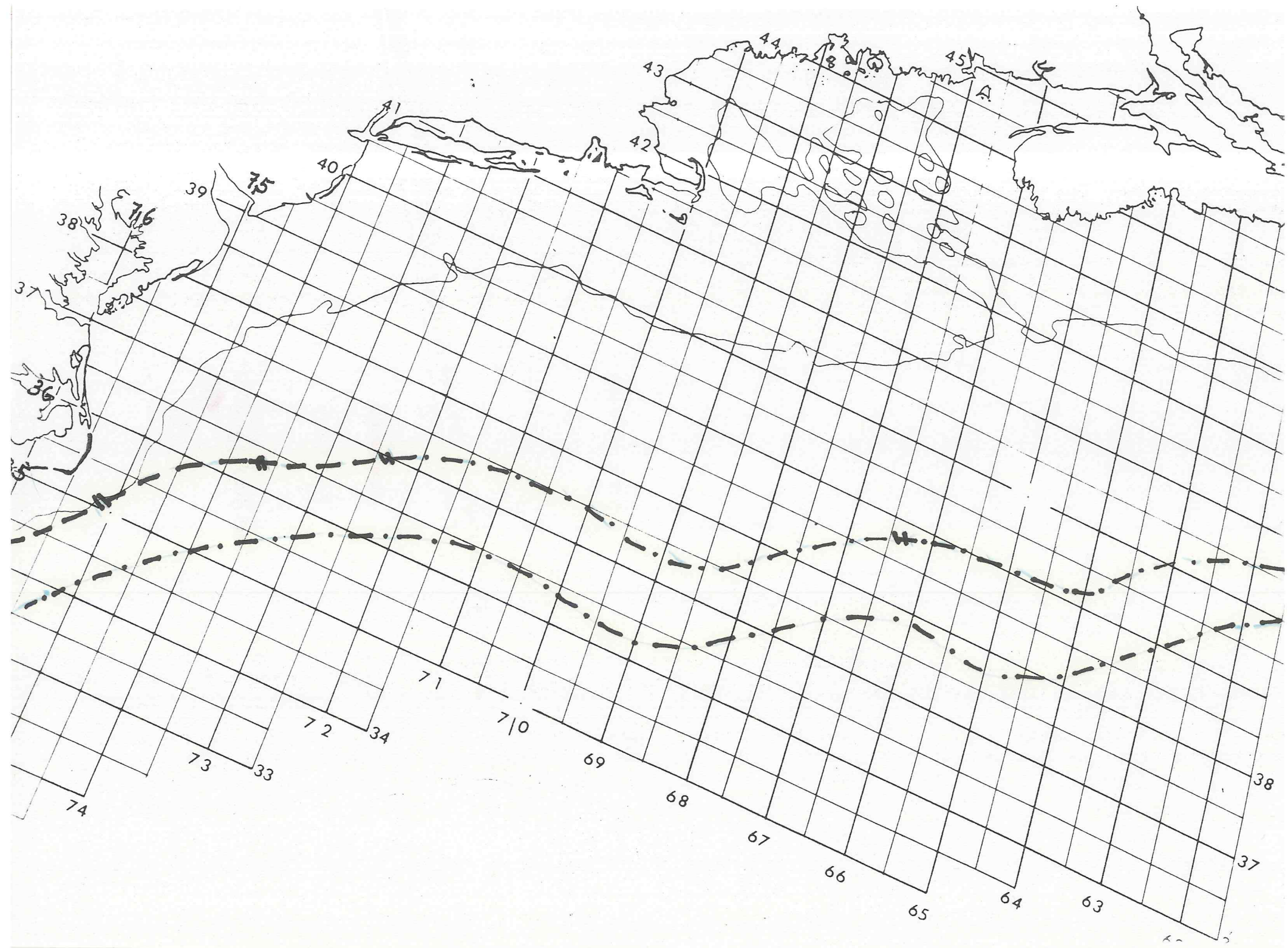
GULF STREAM WALL BULLETIN

LOOP CURRENT BULLETIN

216/863	221/864	227/864	231/868	239/868	242/872	256/880	260/875	264/864
263/856	254/844	256/845	241/848	237/847	234/842	241/834	239/829	243/824
242/819	244/807	248/802	255/800	260/800				



MIAMI SFSS ANALYSIS OF THE GULF STREAM: 22 JAN 1993 PART B



**GULF STREAM SYSTEM
FLOW CHART NO. 2450**

NOAA Miami SFSS

**GULF STREAM SYSTEM
FLOW CHART NO. 2450**

Date: **25 JAN 1993**

Depicted land should not be used for navigation.

Position lines are for the edges of warmer water.

———— Position based on data 0 to 2 days old.

----- Position based on data 3 to 7 days old.

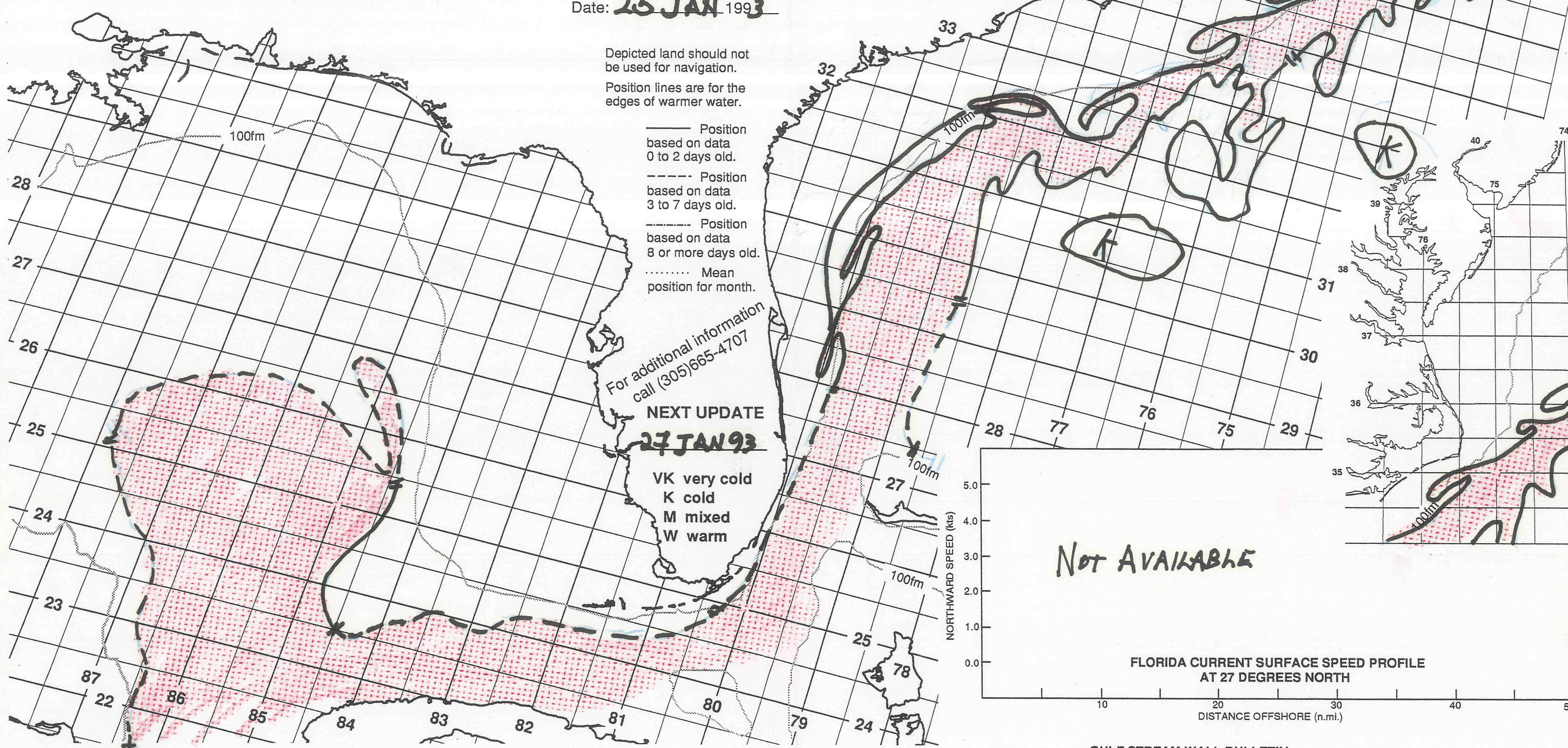
----- Position based on data 8 or more days old.

..... Mean position for month.

For additional information call (305)665-4707

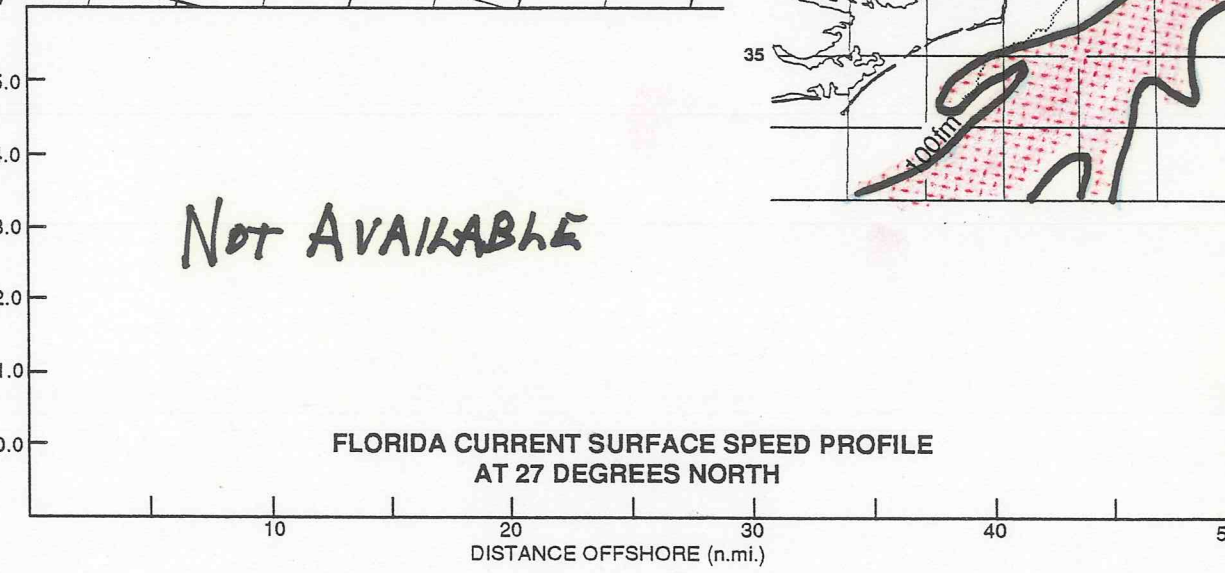
**NEXT UPDATE
27 JAN 93**

VK very cold
K cold
M mixed
W warm



NOT AVAILABLE


NORTHWARD SPEED (Kts)



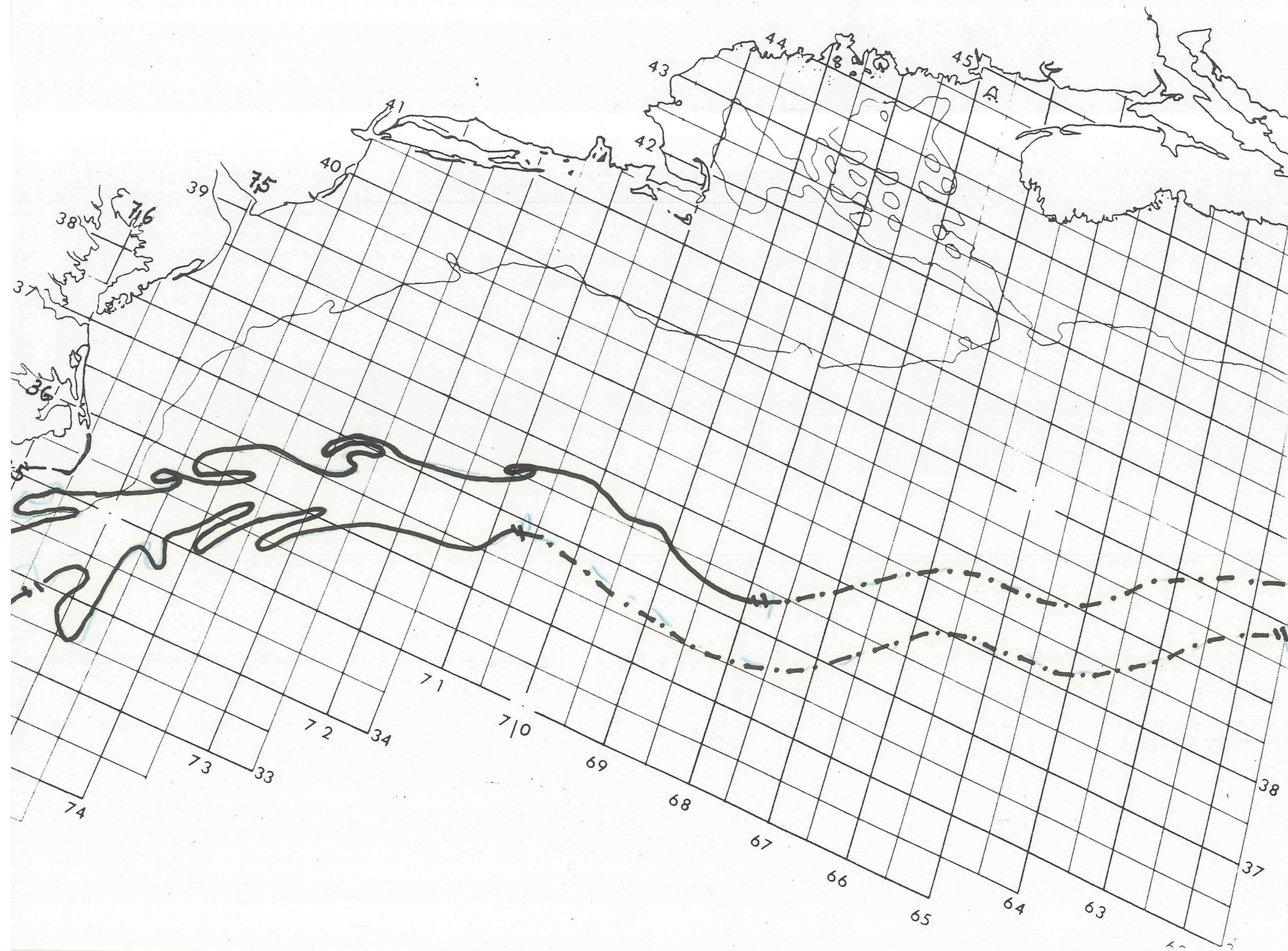
**FLORIDA CURRENT SURFACE SPEED PROFILE
AT 27 DEGREES NORTH**

GULF STREAM WALL BULLETIN

LOOP CURRENT BULLETIN



MIAMI SFSS ANALYSIS OF THE GULF STREAM: **25 JAN** 19**93** PART B



GULF STREAM SYSTEM
FLOW CHART NO. 2450

NOAA Miami SFSS

GULF STREAM SYSTEM
FLOW CHART NO. 2450

Date: 27 JAN 1993

Depicted land should not be used for navigation.

Position lines are for the edges of warmer water.

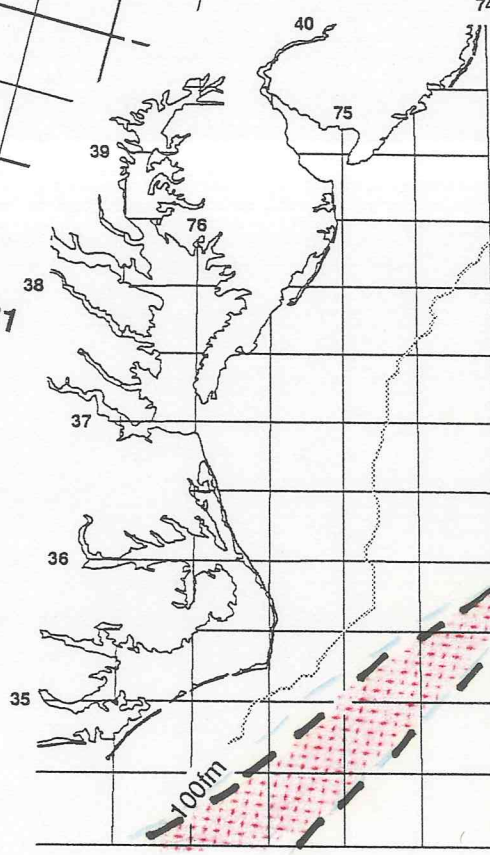
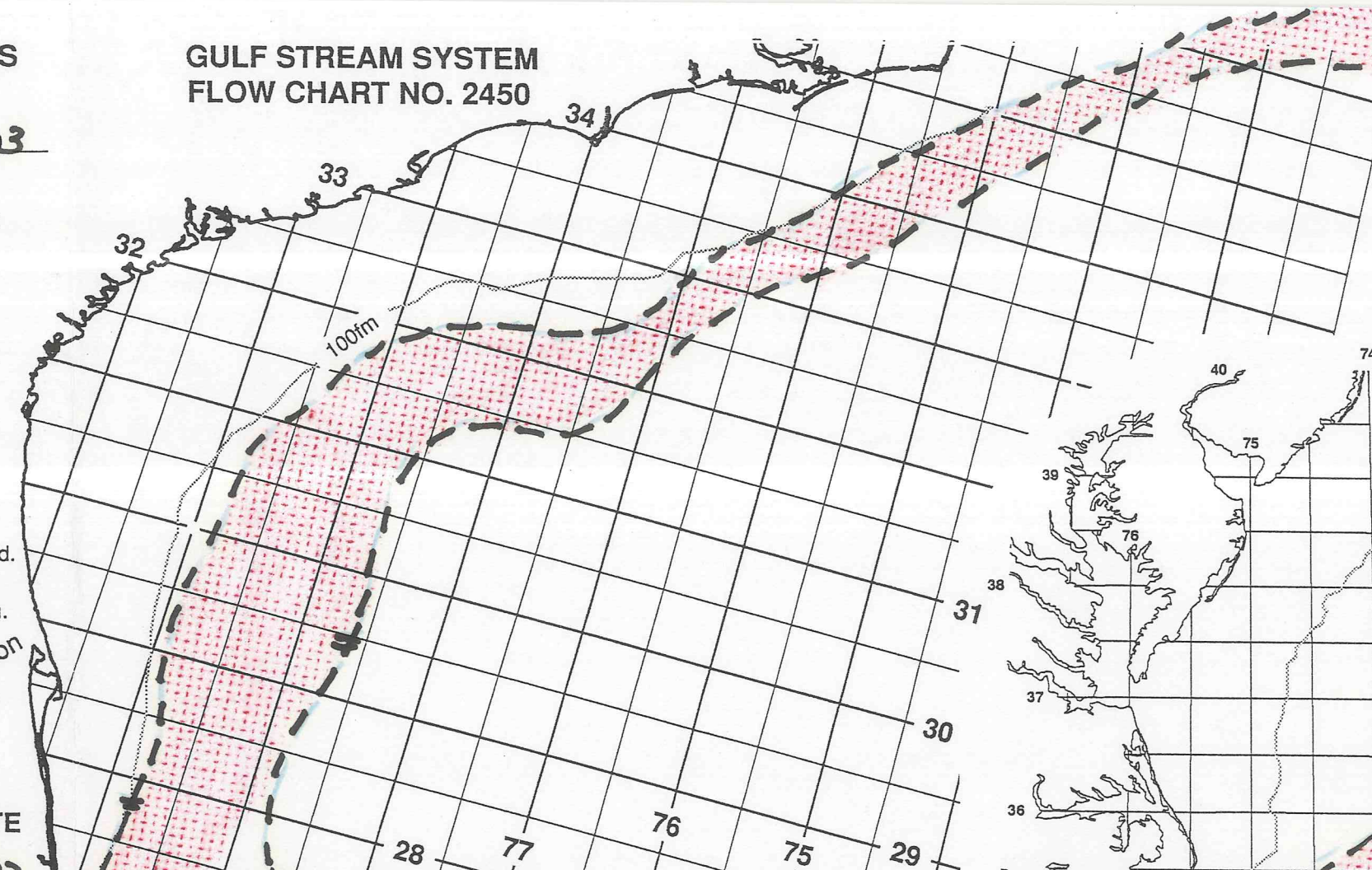
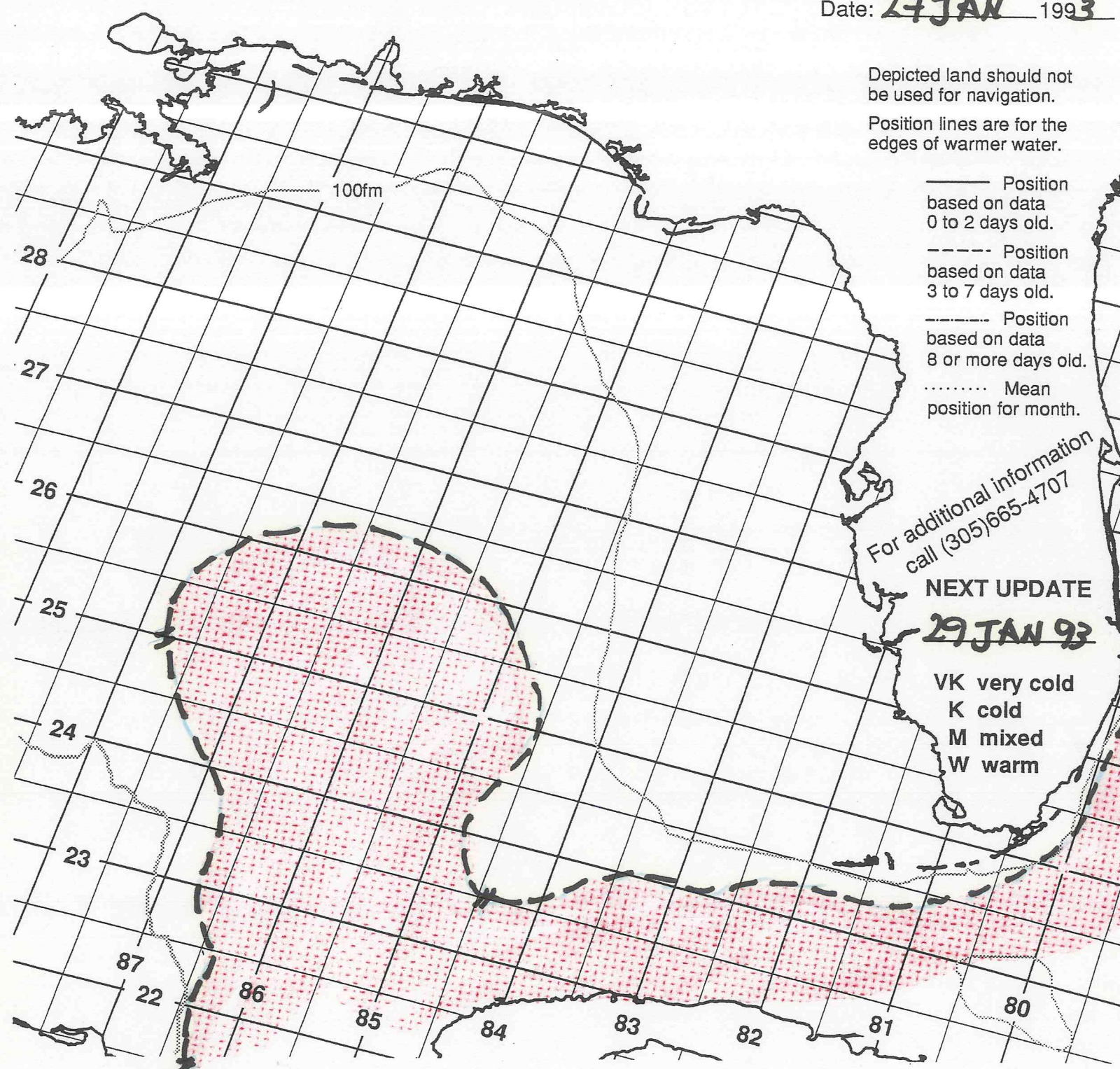
- Position based on data 0 to 2 days old.
- - - - Position based on data 3 to 7 days old.
- · · · · Position based on data 8 or more days old.
- Mean position for month.

For additional information
call (305)665-4707

NEXT UPDATE

29 JAN 93

- VK very cold
- K cold
- M mixed
- W warm



NORTHWARD SPEED (Kts)

NOT AVAILABLE

FLORIDA CURRENT SURFACE SPEED PROFILE
AT 27 DEGREES NORTH


DISTANCE OFFSHORE (n.mi.)

GULF STREAM WALL BULLETIN

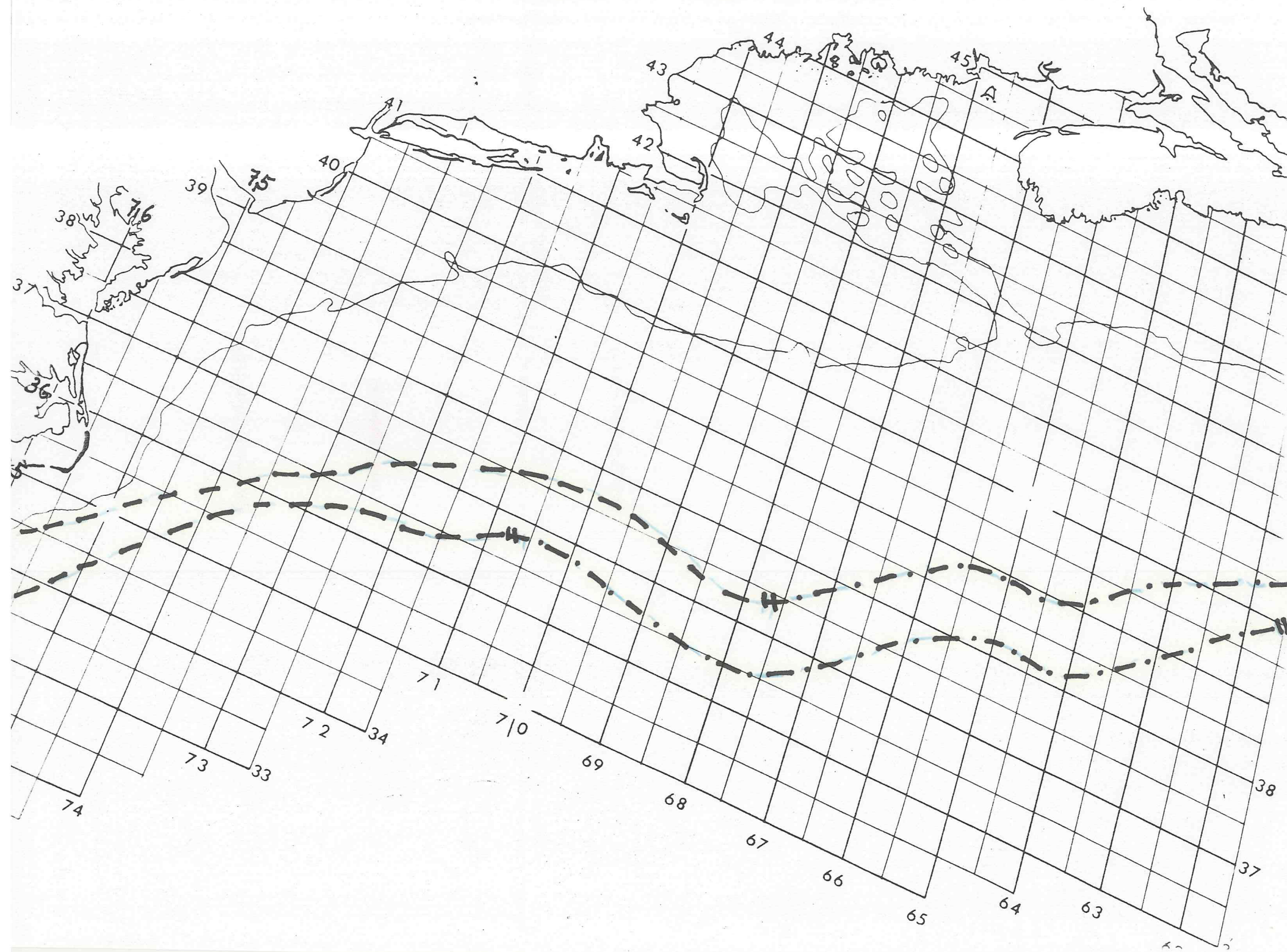
.....
.....
.....
.....

LOOP CURRENT BULLETIN

.....
.....
.....
.....



MIAMI SFSS ANALYSIS OF THE GULF STREAM: 27 JAN 1993 PART B



**GULF STREAM SYSTEM
FLOW CHART NO. 2450**

NOAA Miami SFSS

**GULF STREAM SYSTEM
FLOW CHART NO. 2450**

Date: 29 Jan 1993

Depicted land should not be used for navigation.

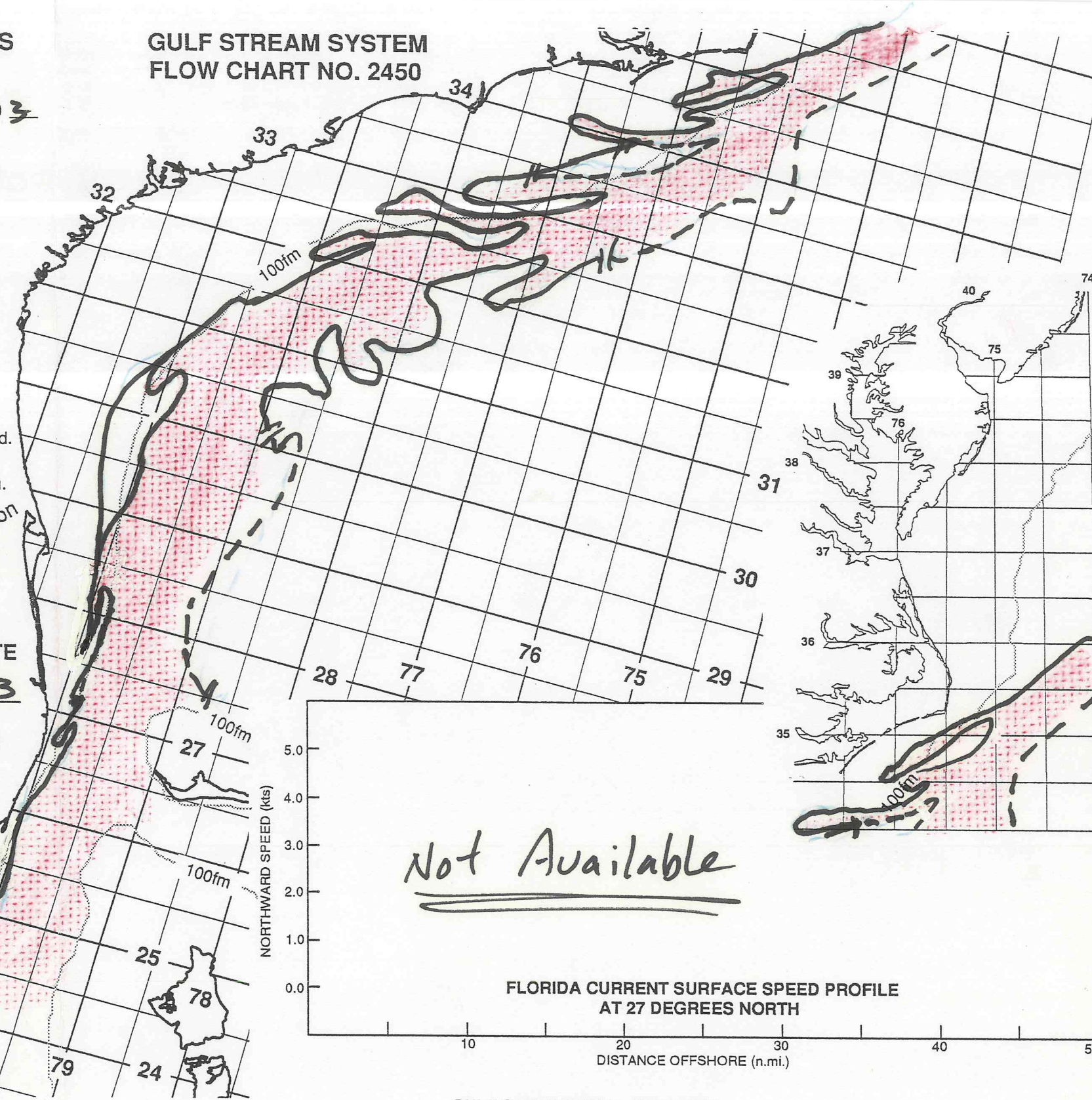
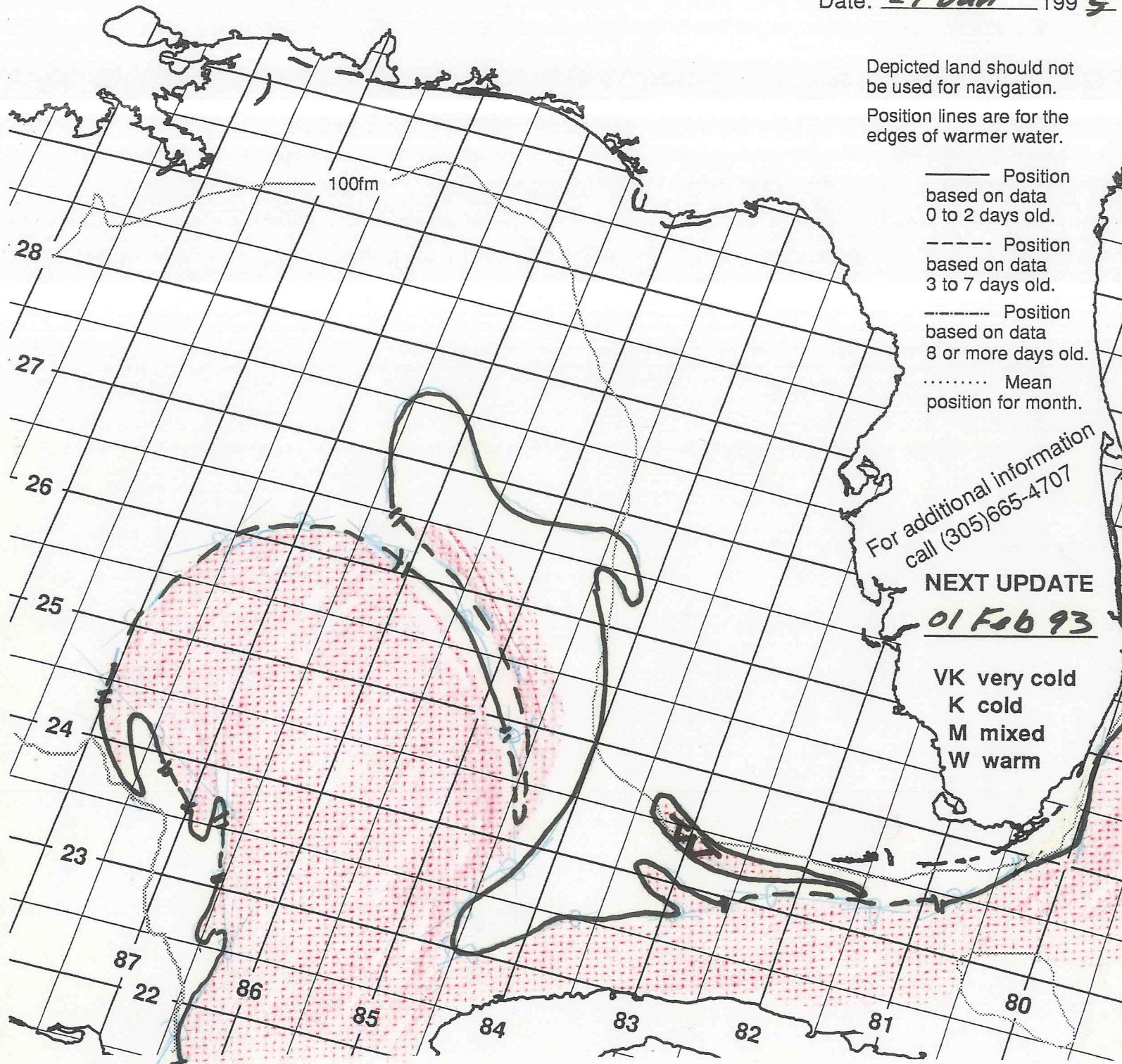
Position lines are for the edges of warmer water.

- Position based on data 0 to 2 days old.
- - - - Position based on data 3 to 7 days old.
- Position based on data 8 or more days old.
- Mean position for month.

For additional information call (305)665-4707


NEXT UPDATE
01 Feb 93

VK very cold
K cold
M mixed
W warm



GULF STREAM WALL BULLETIN

LOOP CURRENT BULLETIN									
225/863	228/864	225/863	237/868	243/876	245/880	250/880	259/876	262/870	
262/864	258/856	249/847	238/843	234/846	230/846	230/843	235/837	237/829	
242/822	243/814	245/807	252/799	260/800					



MIAMI SFSS ANALYSIS OF THE GULF STREAM: 29 Jan 1993 PART B

