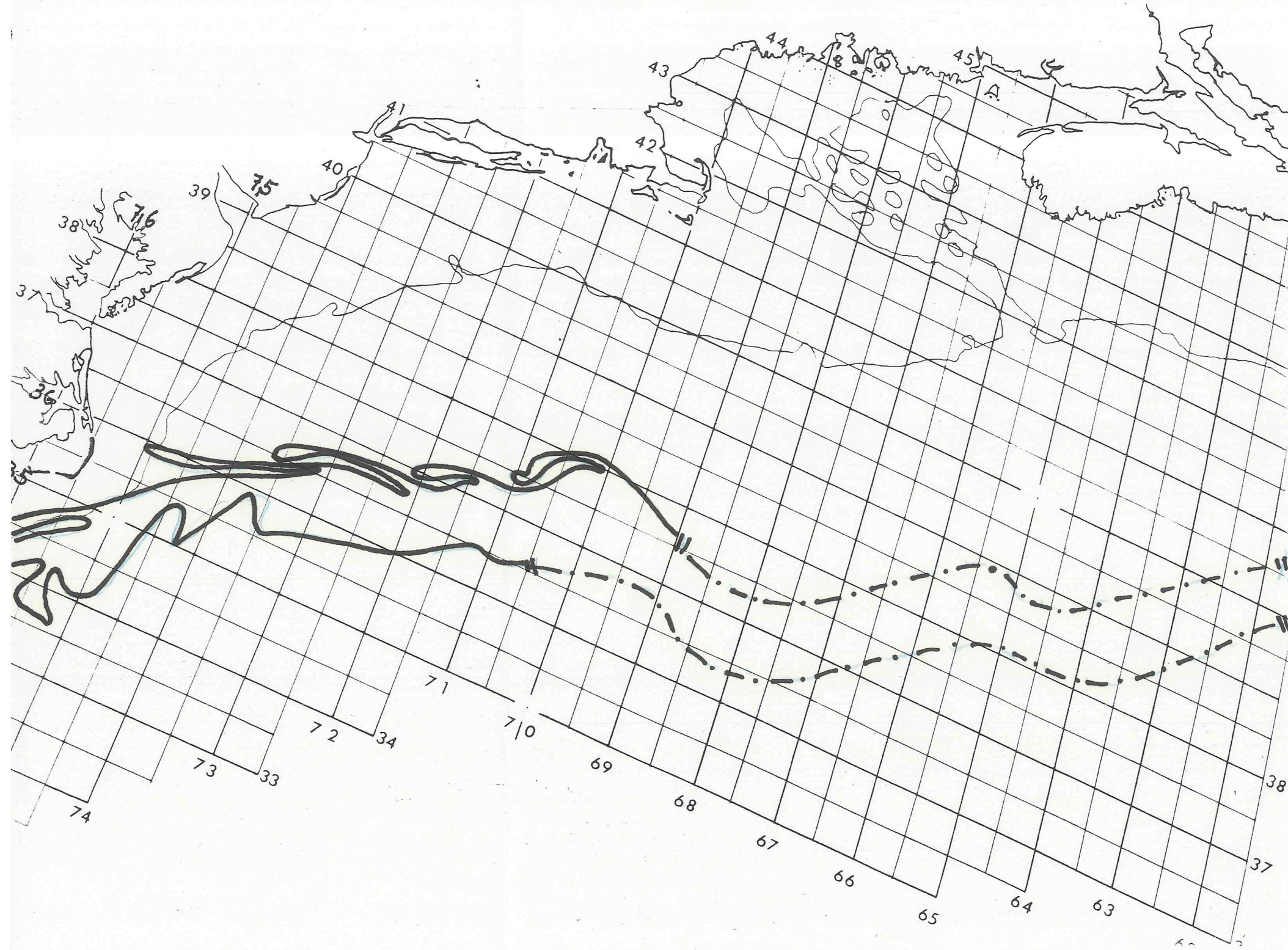
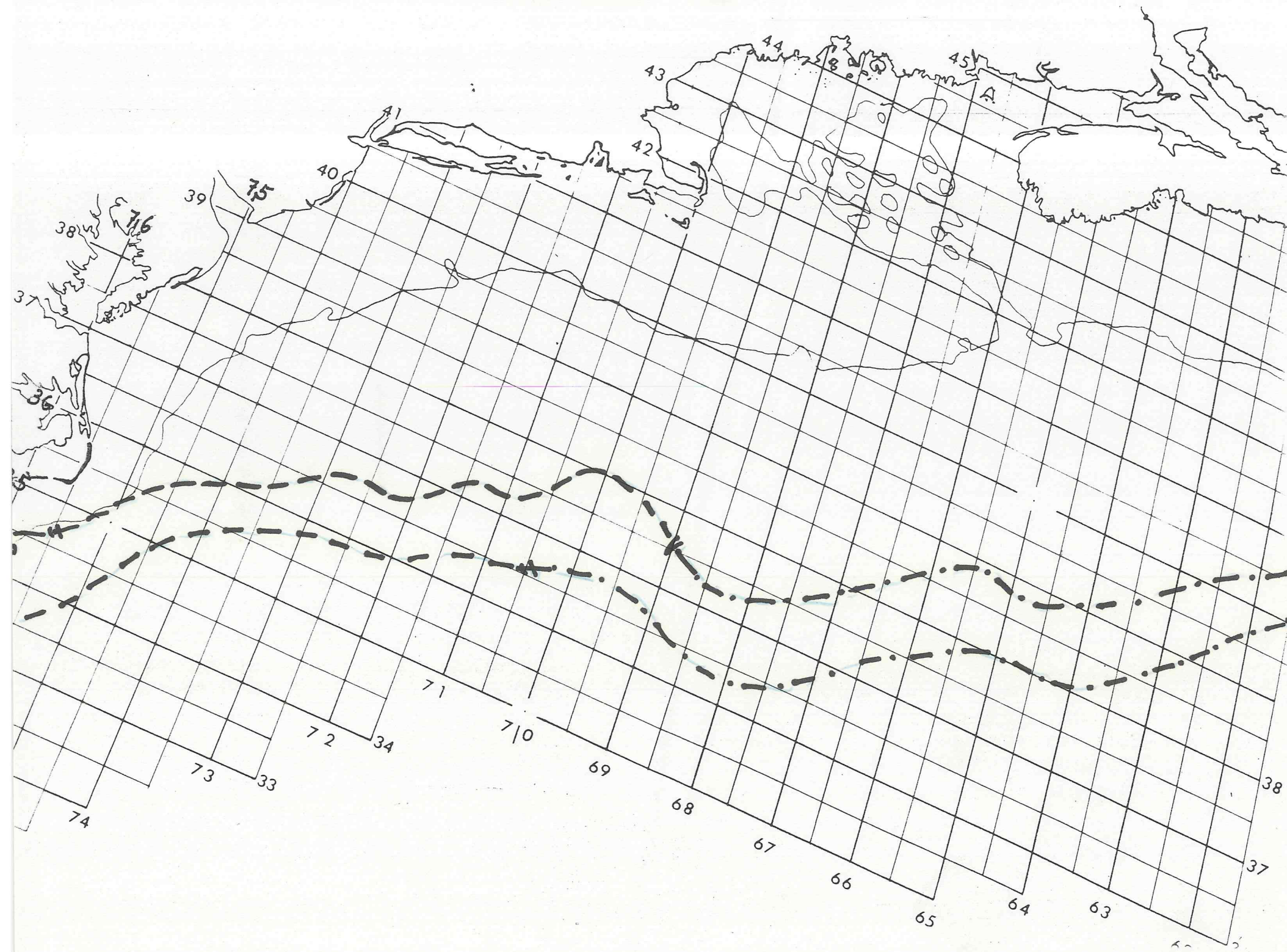


MIAMI SFSS ANALYSIS OF THE GULF STREAM: 01 FEB 1993

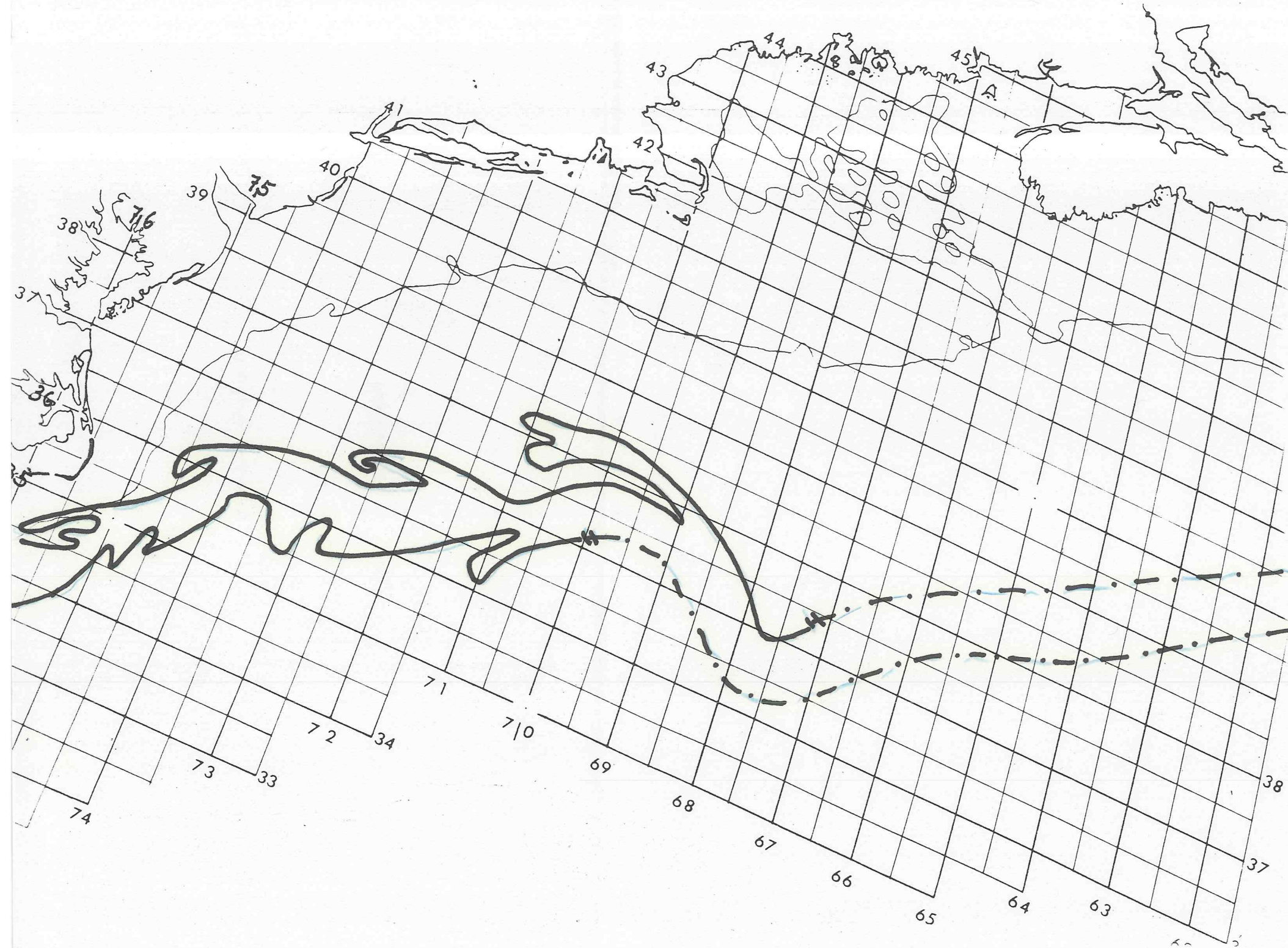
PART B

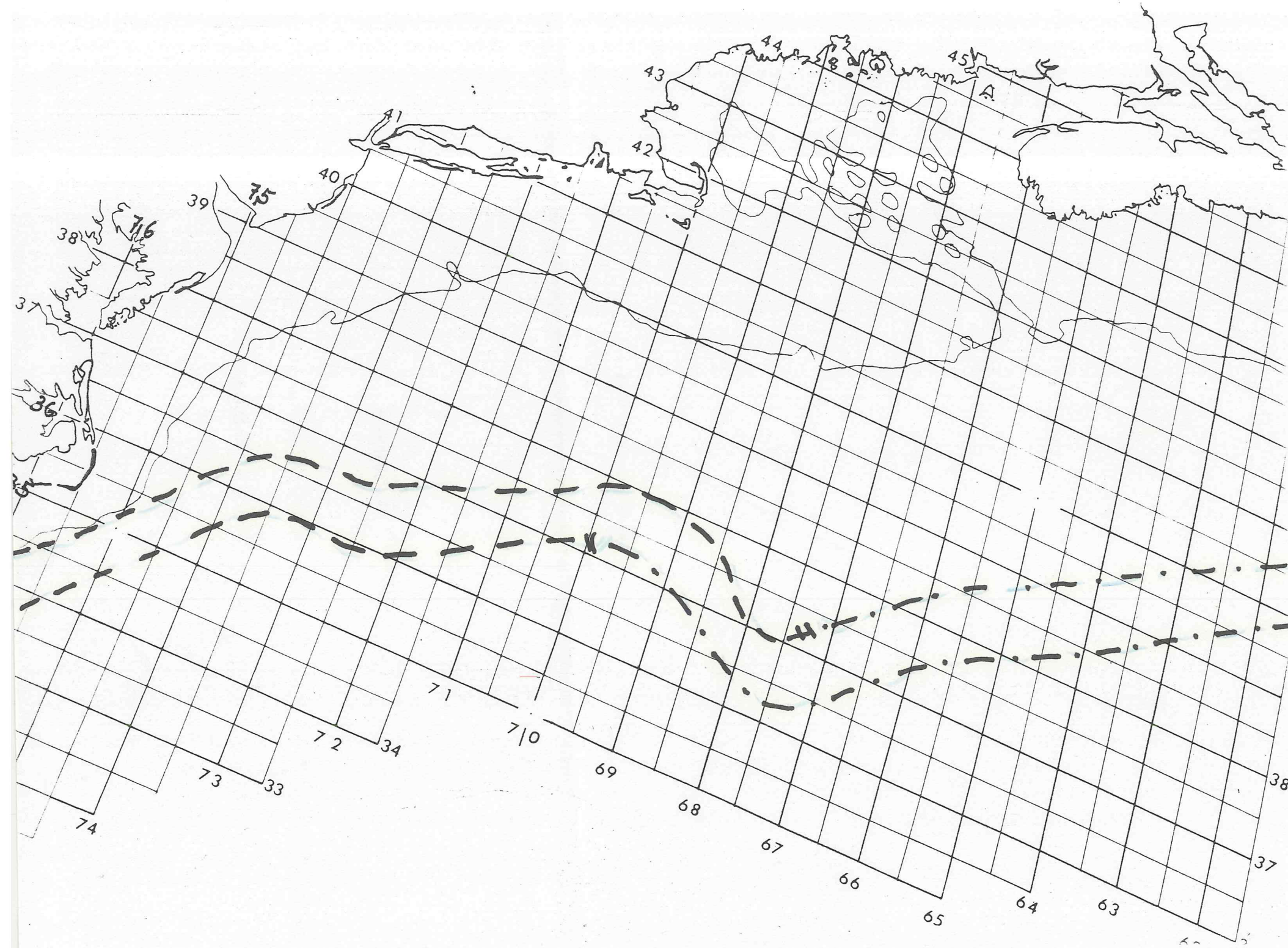


MIAMI SFSS ANALYSIS OF THE GULF STREAM: **03 FEB** 1993 PART B

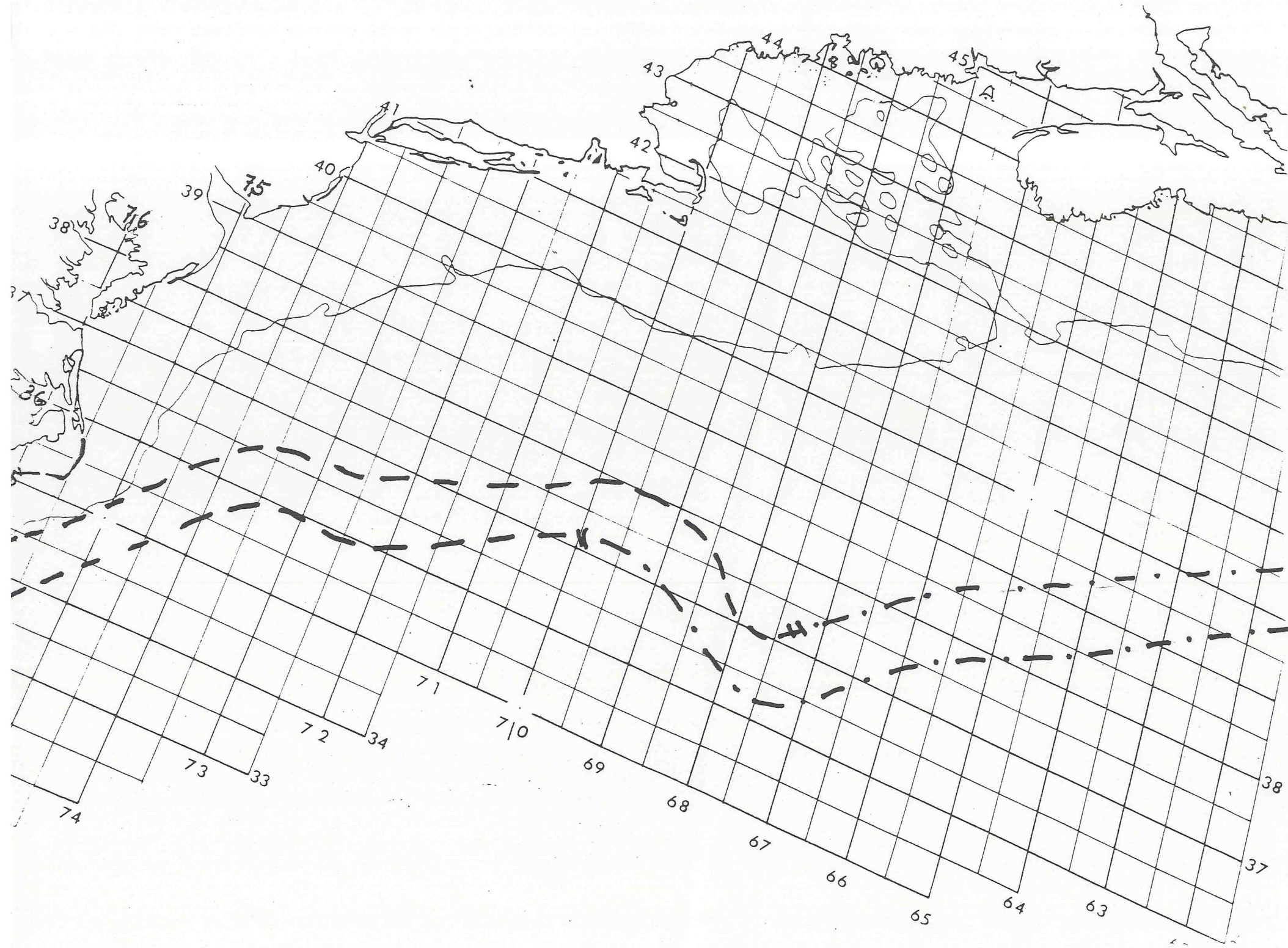


MIAMI SFSS ANALYSIS OF THE GULF STREAM: 05 FEB 1993 PART B





MIAMI SFSS ANALYSIS OF THE GULF STREAM: 10 FEB 1993 PART B.



GULF STREAM SYSTEM
FLOW CHART NO. 2450

NOAA Miami SFSS

GULF STREAM SYSTEM
FLOW CHART NO. 2450

Date: **12 FEB 1993**

Depicted land should not be used for navigation.

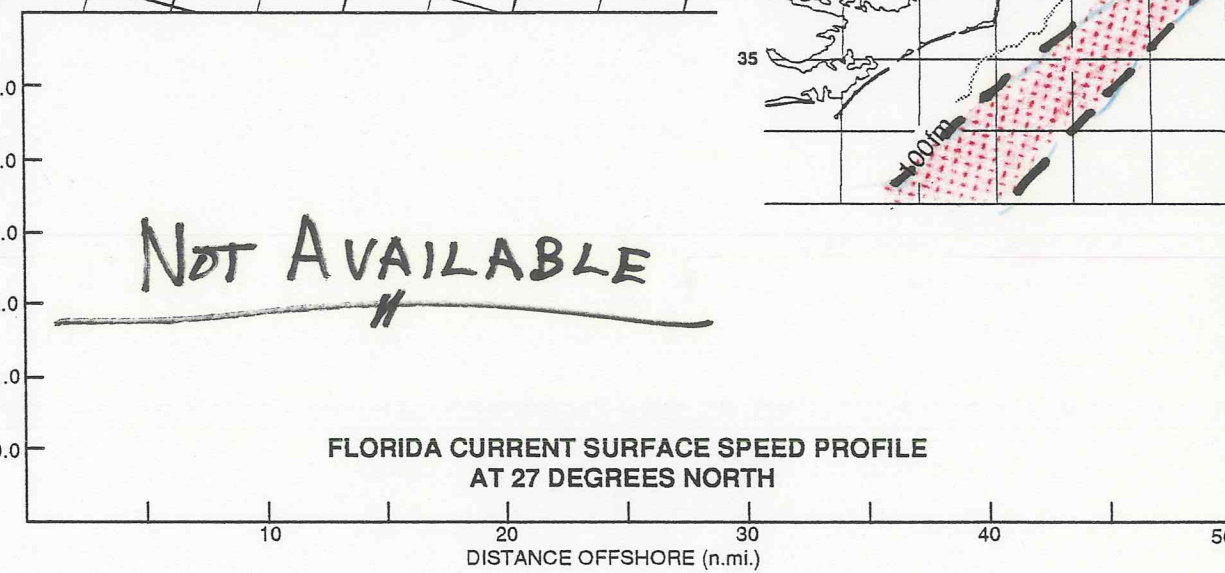
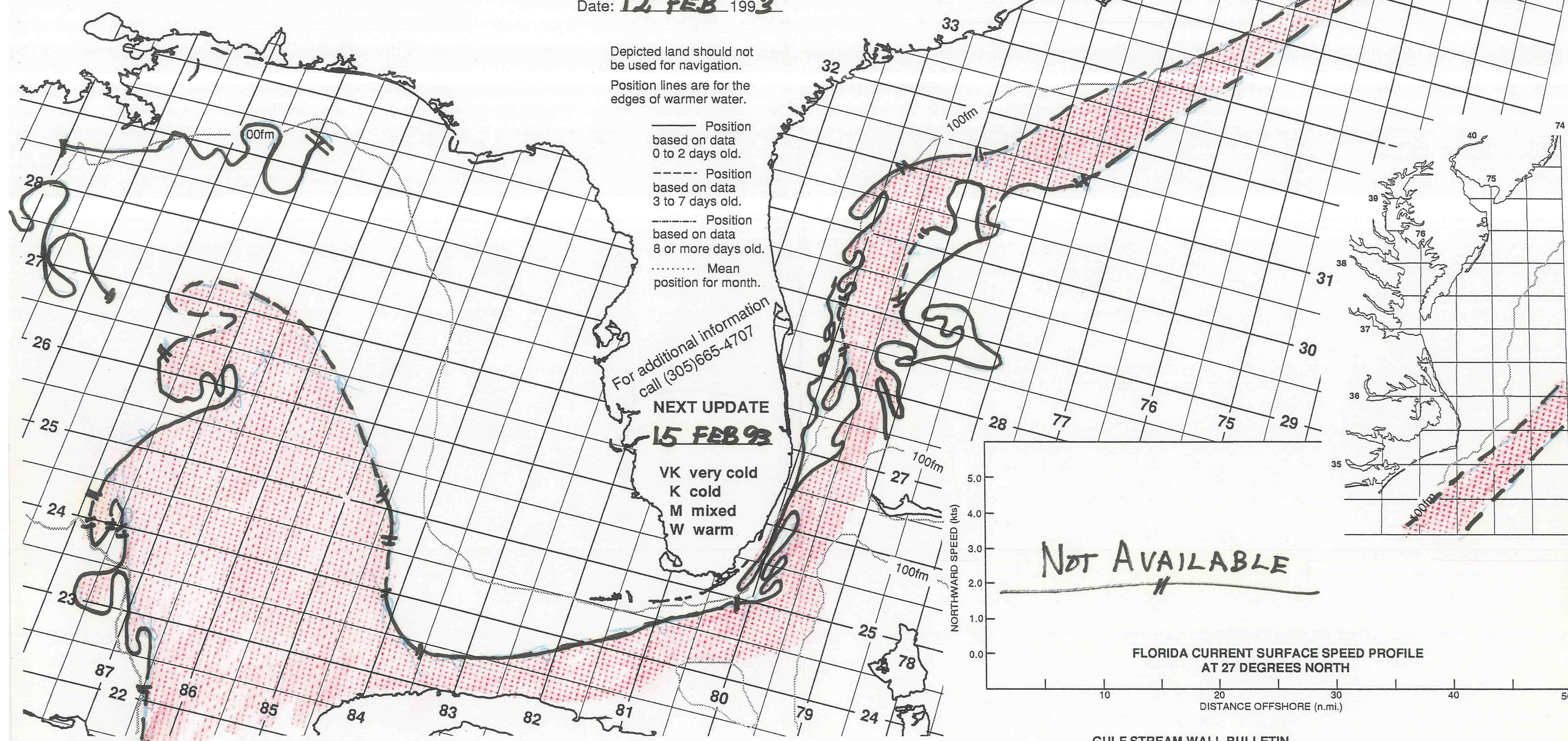
Position lines are for the edges of warmer water.

- Position based on data 0 to 2 days old.
- Position based on data 3 to 7 days old.
- Position based on data 8 or more days old.
- Mean position for month.

For additional information call (305)665-4707

NEXT UPDATE
15 FEB 93

VK very cold
K cold
M mixed
W warm



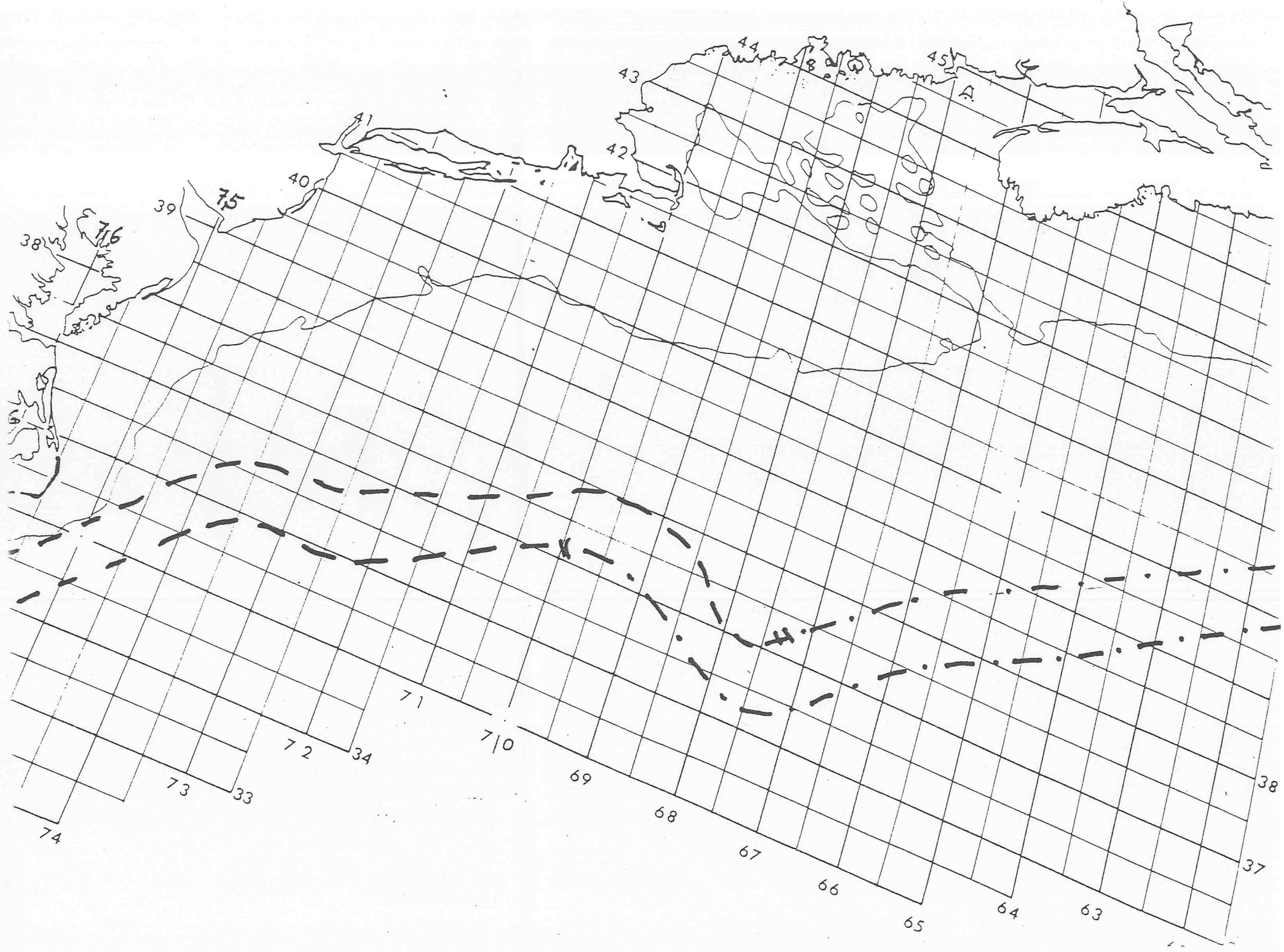
GULF STREAM WALL BULLETIN

LOOP CURRENT BULLETIN									
215/863	220/864	228/867	232/871	242/874	246/878	252/876	258/867	265/865	
264/855	257/849	248/843	239/842	234/837	234/832	237/822	245/809	250/800	
253/799	260/798	BKL							

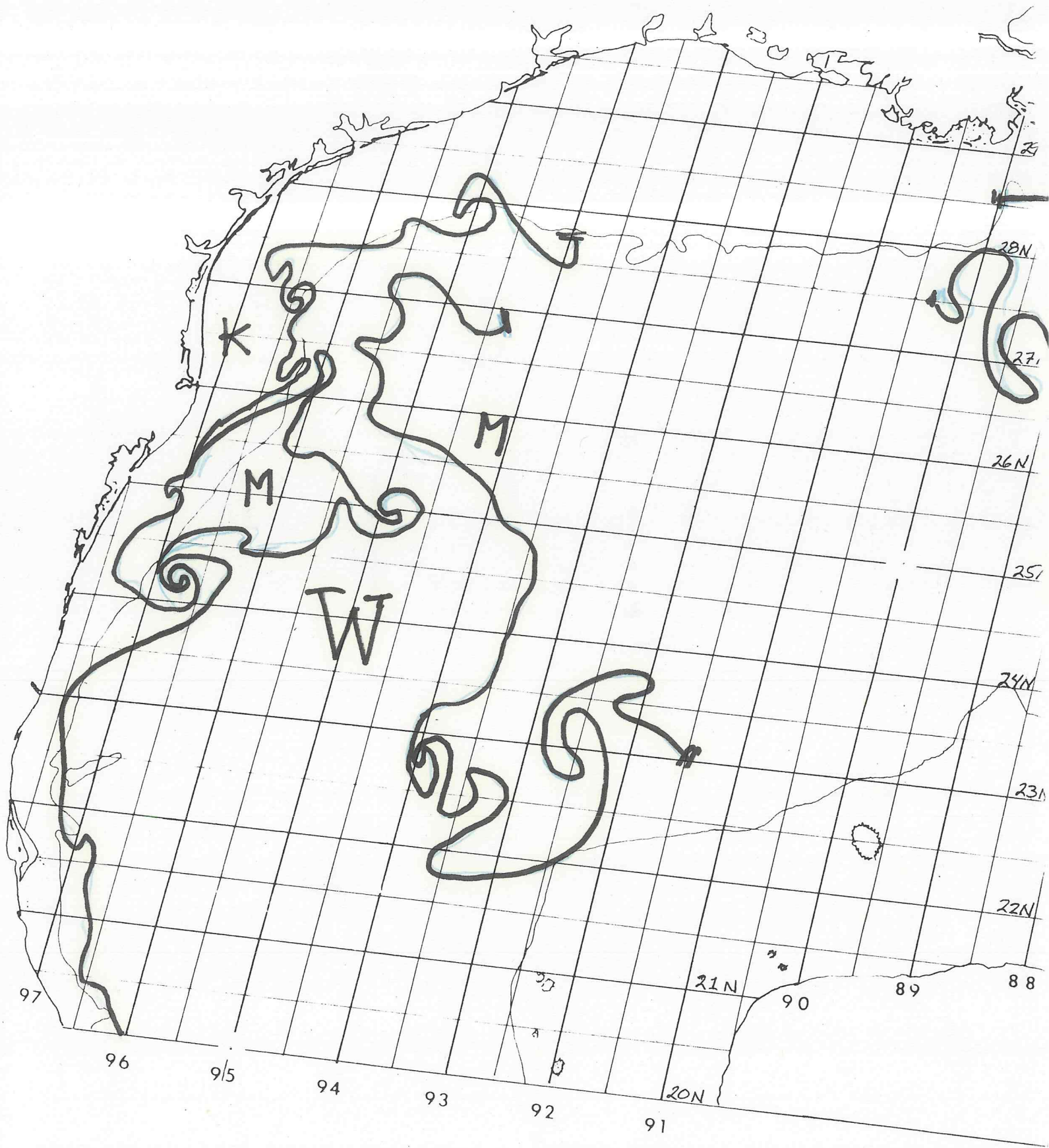


MIAMI CROSS ANALYSIS OF THE GULF STREAM: 12 FEB 1993

PART D



MIAMI SFSS ANALYSIS OF THE GULF OF MEXICO LOOP CURRENT: **12 FEB 1993** PART B



**GULF STREAM SYSTEM
FLOW CHART NO. 2450**

NOAA Miami SFSS

**GULF STREAM SYSTEM
FLOW CHART NO. 2450**

Date: 15 FEB 1993

Depicted land should not be used for navigation.

Position lines are for the edges of warmer water.

———— Position based on data 0 to 2 days old.

- - - - - Position based on data 3 to 7 days old.

..... Position based on data 8 or more days old.

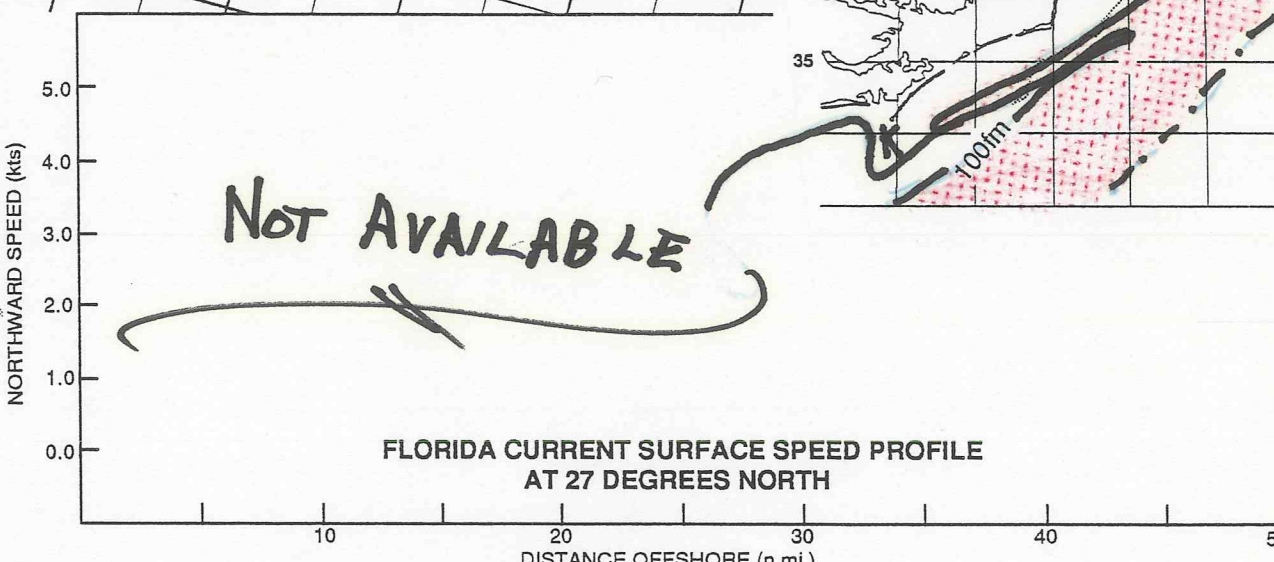
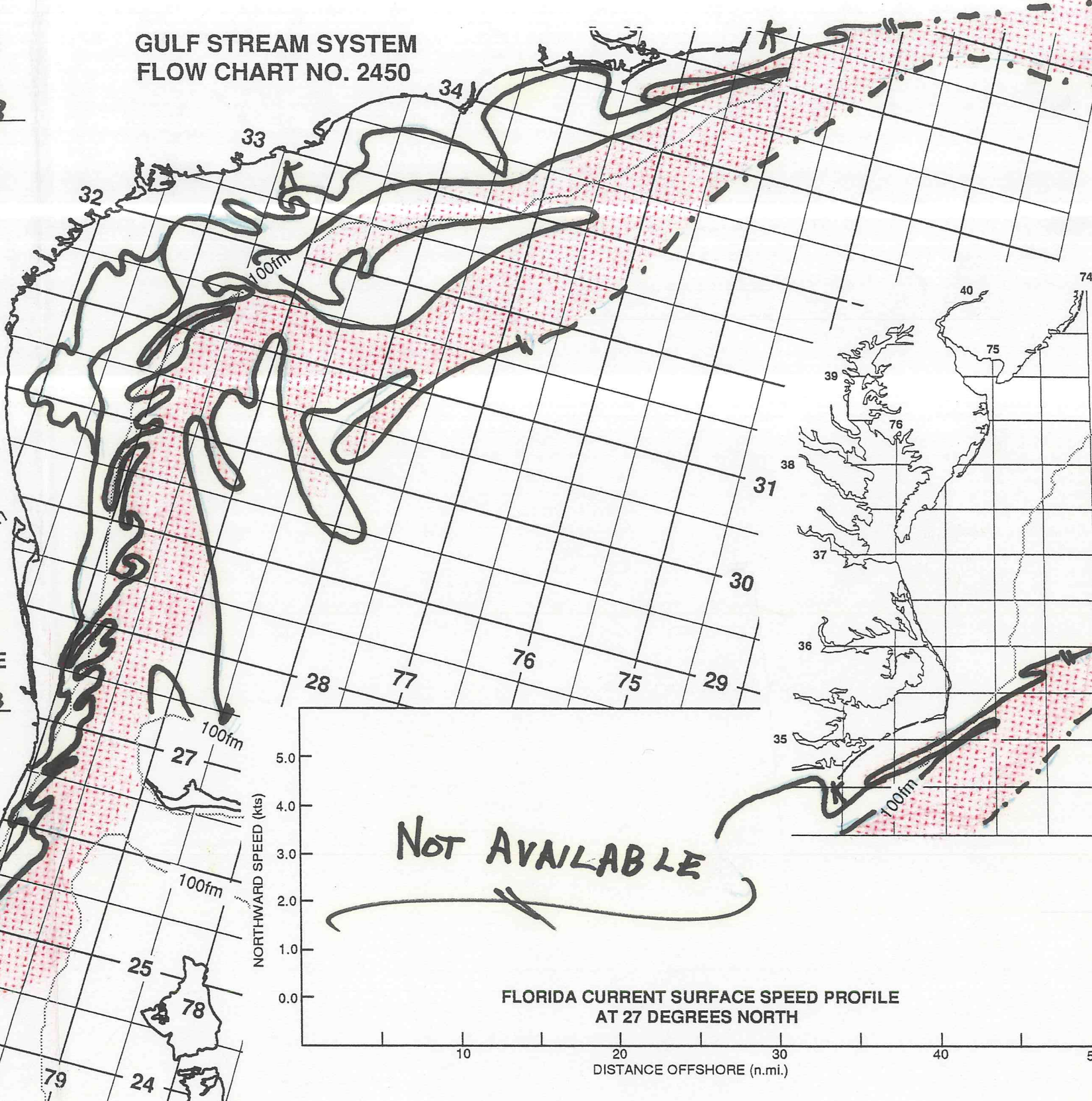
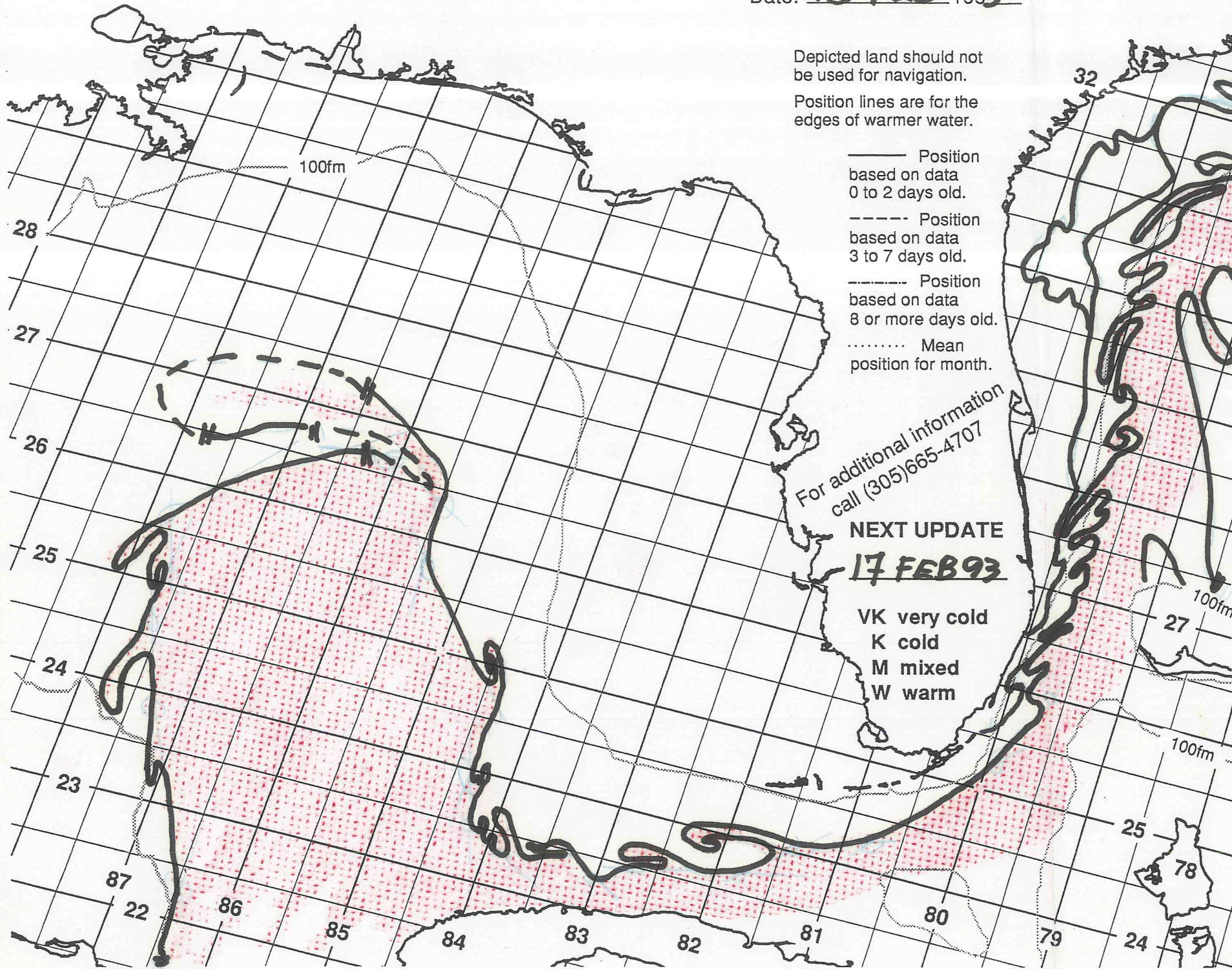
..... Mean position for month.

For additional information call (305)665-4707

NEXT UPDATE

17 FEB 93

VK very cold
K cold
M mixed
W warm




GULF STREAM WALL BULLETIN

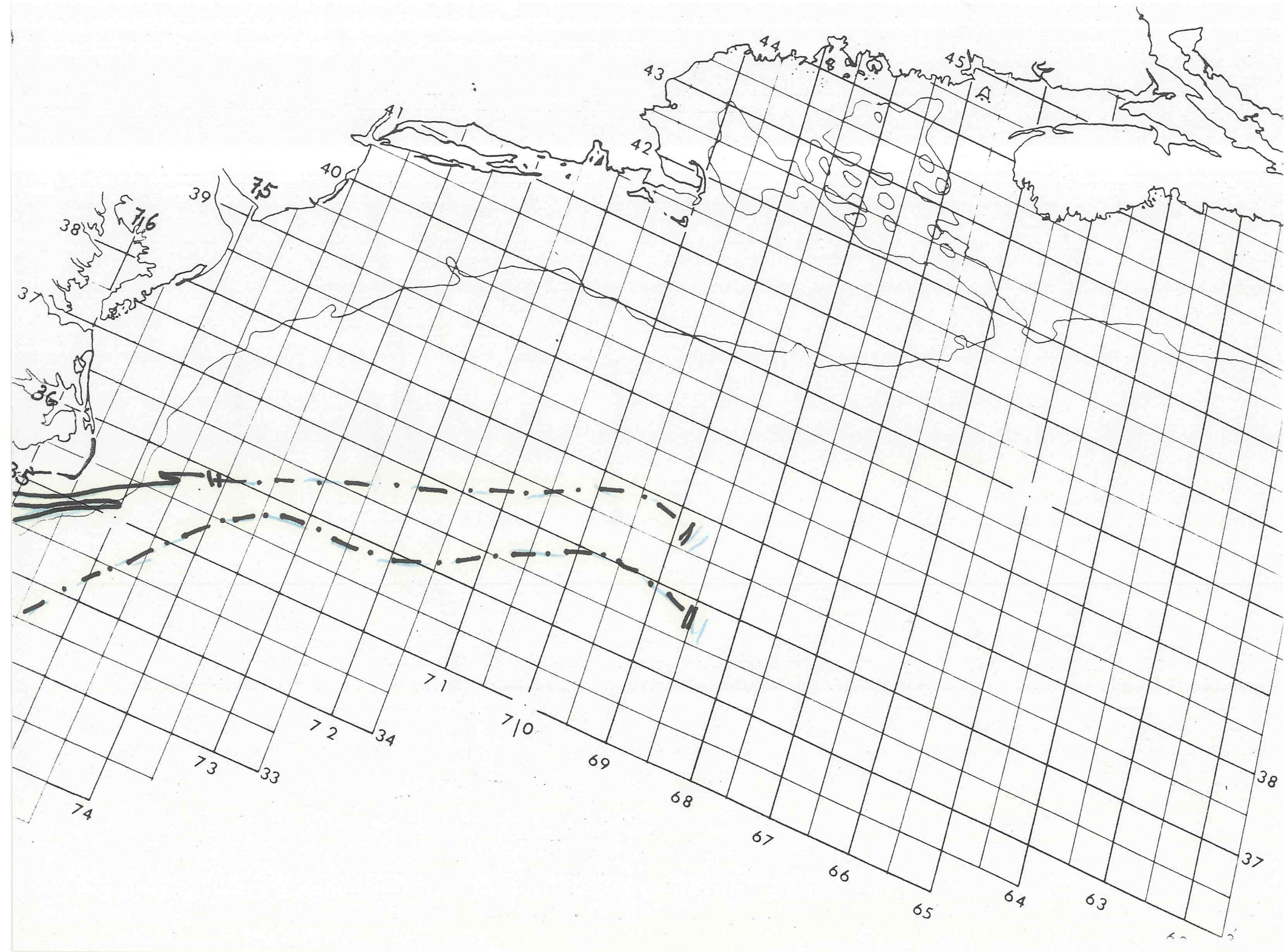
LOOP CURRENT BULLETIN

215/864	223/865	233/869	238/872	248/876	251/876	256/878	260/875	264/869
266/865	266/866	264/855	258/854	253/856	246/843	239/843	235/842	233/83E
233/830	225/827	237/818	241/813	243/808	248/802	252/799	260/798	

SLP



MIAMI SFSS ANALYSIS OF THE GULF STREAM: 15 FEB 1993 PART B

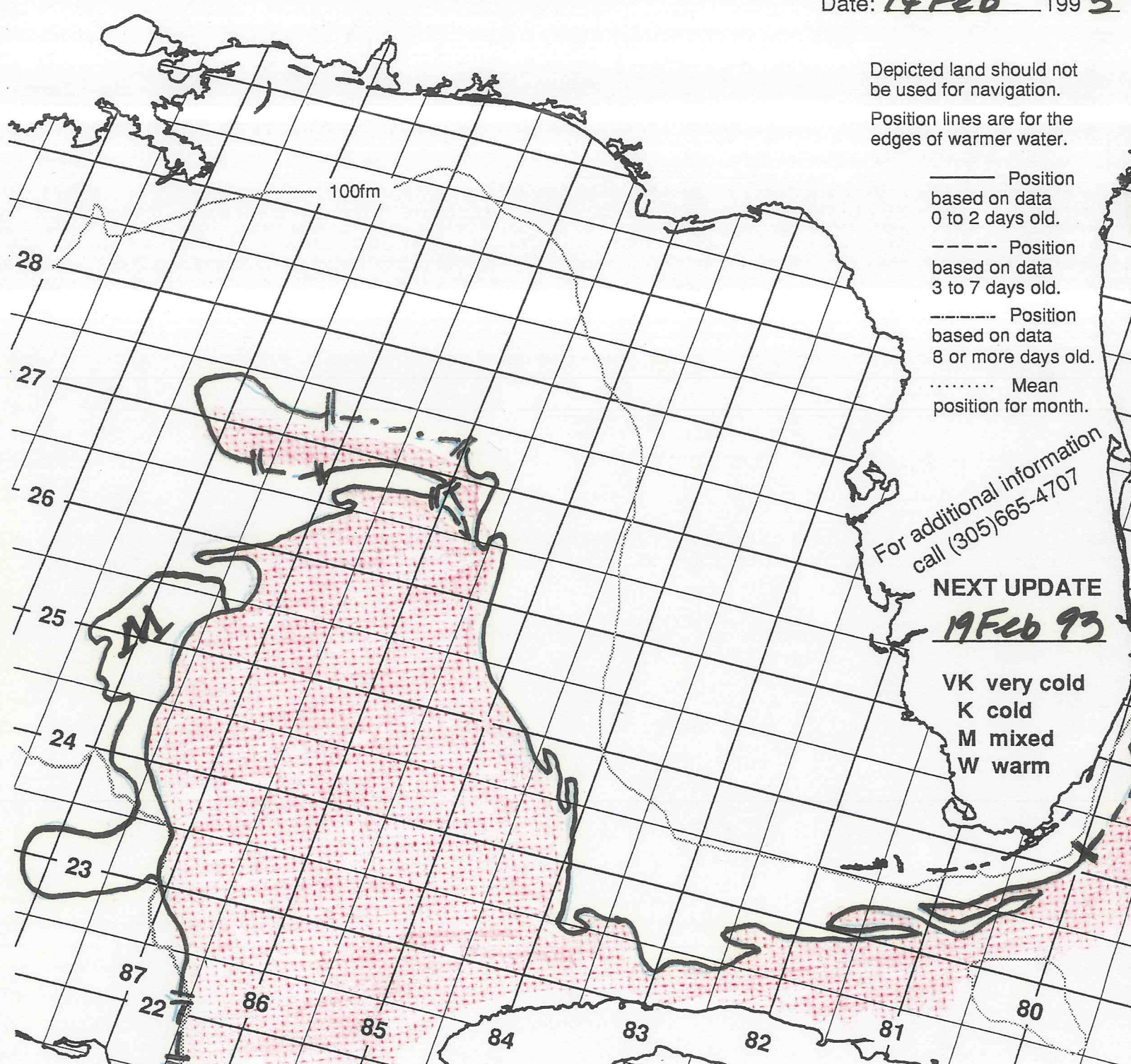


GULF STREAM SYSTEM
FLOW CHART NO. 2450

NOAA Miami SFSS

GULF STREAM SYSTEM
FLOW CHART NO. 2450

Date: *17 Feb 1993*



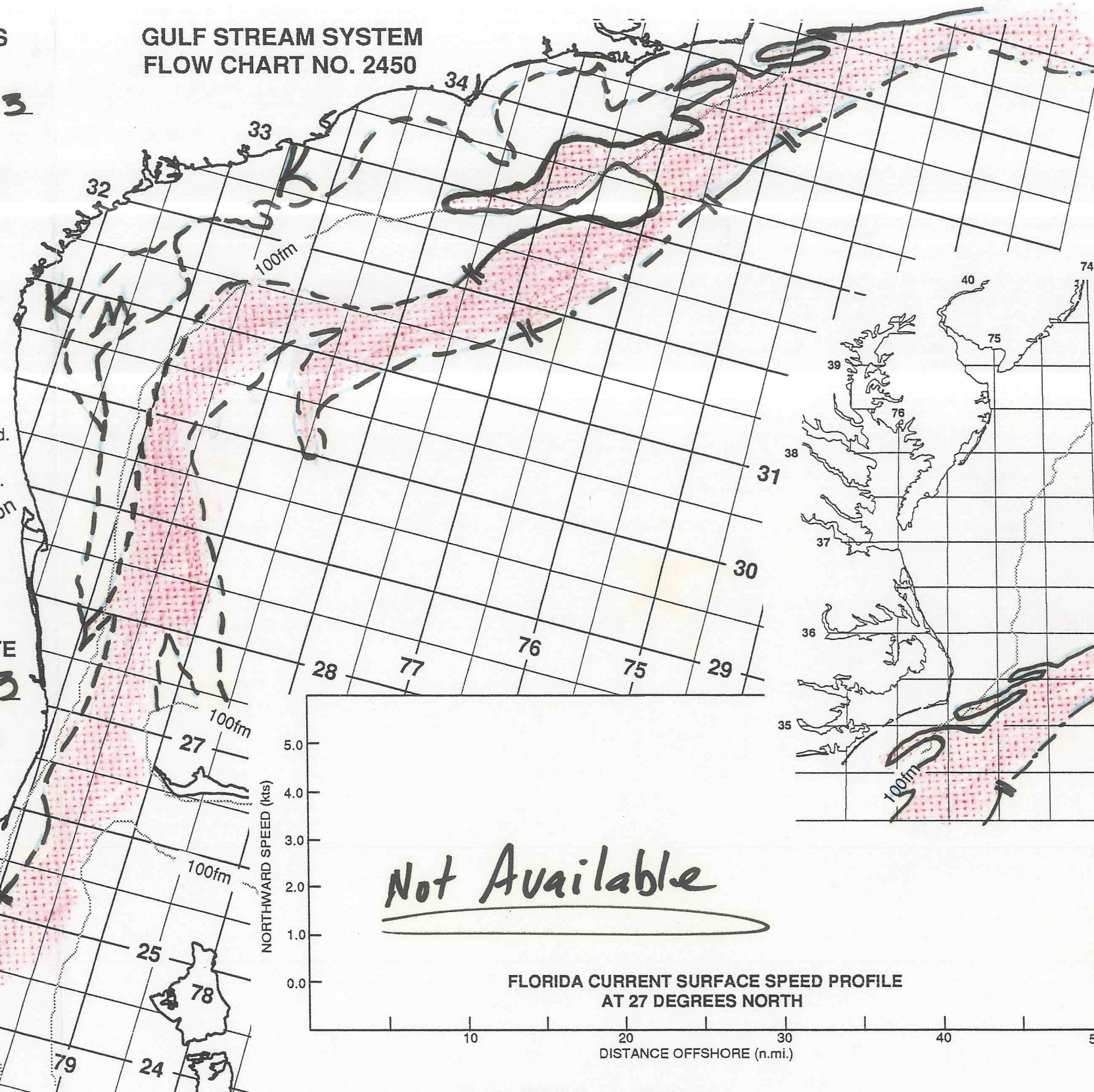
Depicted land should not
be used for navigation.
Position lines are for the
edges of warmer water.

- Position based on data 0 to 2 days old.
- Position based on data 3 to 7 days old.
- - - - - Position based on data 8 or more days old.
- Mean position for month.

For additional information
call (305)665-4707

NEXT UPDATE
19 Feb 93

VK very cold
K cold
M mixed
W warm

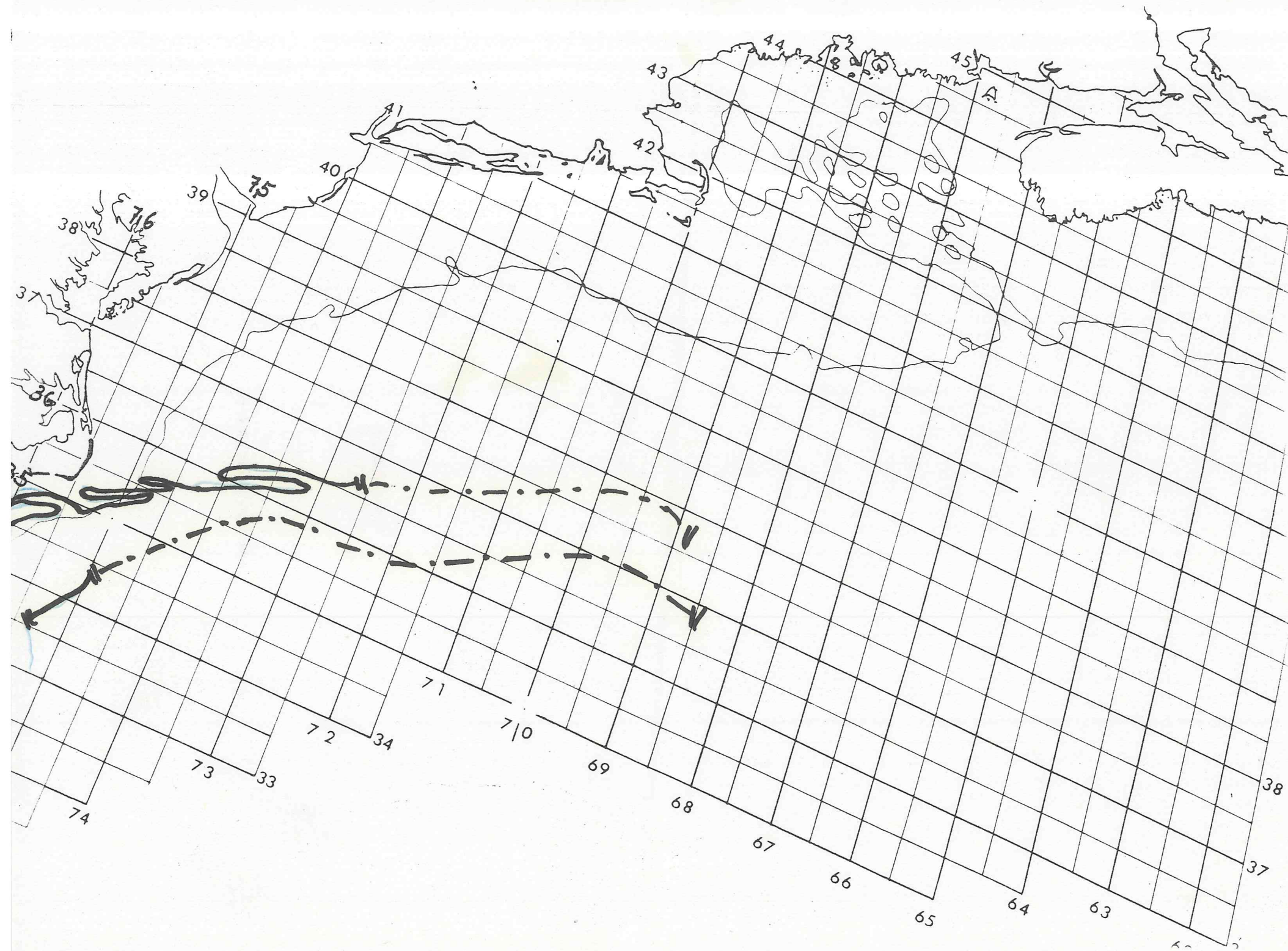


GULF STREAM WALL BULLETIN

LOOP CURRENT BULLETIN



MIAMI SFSS ANALYSIS OF THE GULF STREAM: 17 FEB 1993 PART B



**GULF STREAM SYSTEM
FLOW CHART NO. 2450**

NOAA Miami SFSS

**GULF STREAM SYSTEM
FLOW CHART NO. 2450**

Date: 19 Feb 1993

Depicted land should not
be used for navigation.

Position lines are for the
edges of warmer water.

—— Position
based on data
0 to 2 days old.

- - - - Position
based on data
3 to 7 days old.


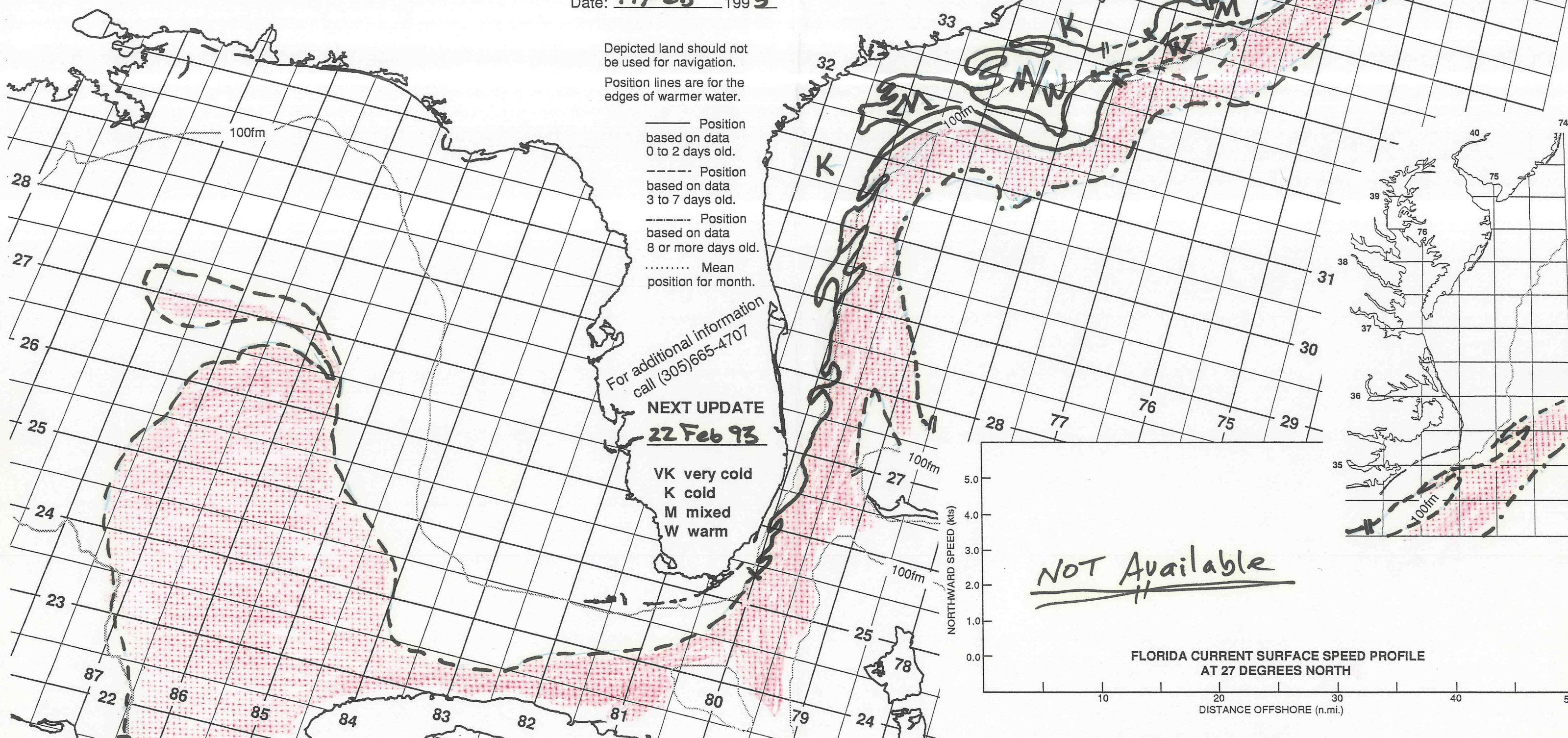
..... Position
based on data
8 or more days old.

..... Mean
position for month.

For additional information
call (305)665-4707


**NEXT UPDATE
22 Feb 93**

VK very cold
K cold
M mixed
W warm



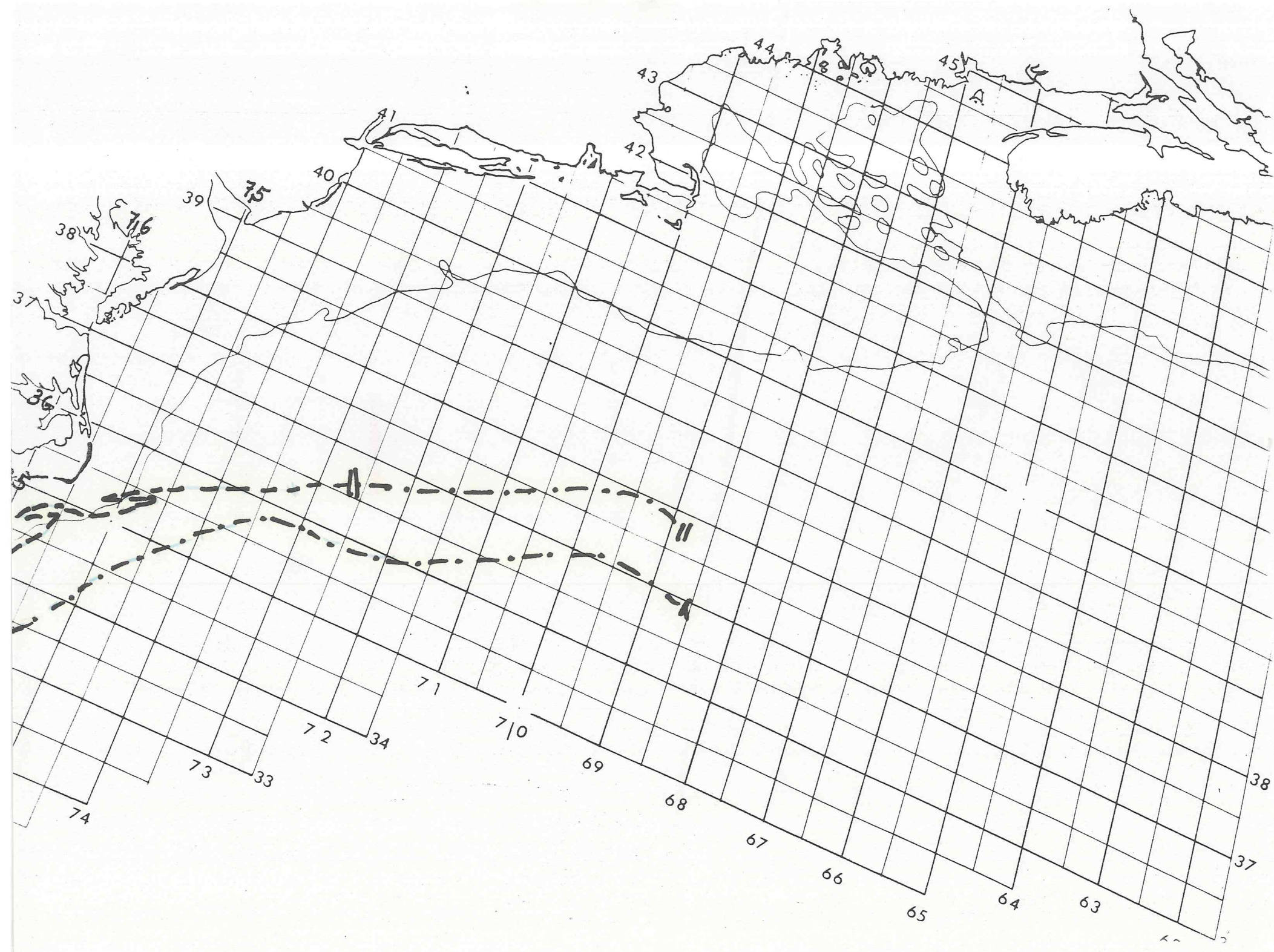
GULF STREAM WALL BULLETIN

LOOP CURRENT BULLETIN



MIAMI SFSS ANALYSIS OF THE GULF STREAM: 19 Feb 93

PART B



**GULF STREAM SYSTEM
FLOW CHART NO. 2450**

NOAA Miami SFSS

**GULF STREAM SYSTEM
FLOW CHART NO. 2450**

Date: 22 FEB 1993

Depicted land should not be used for navigation.

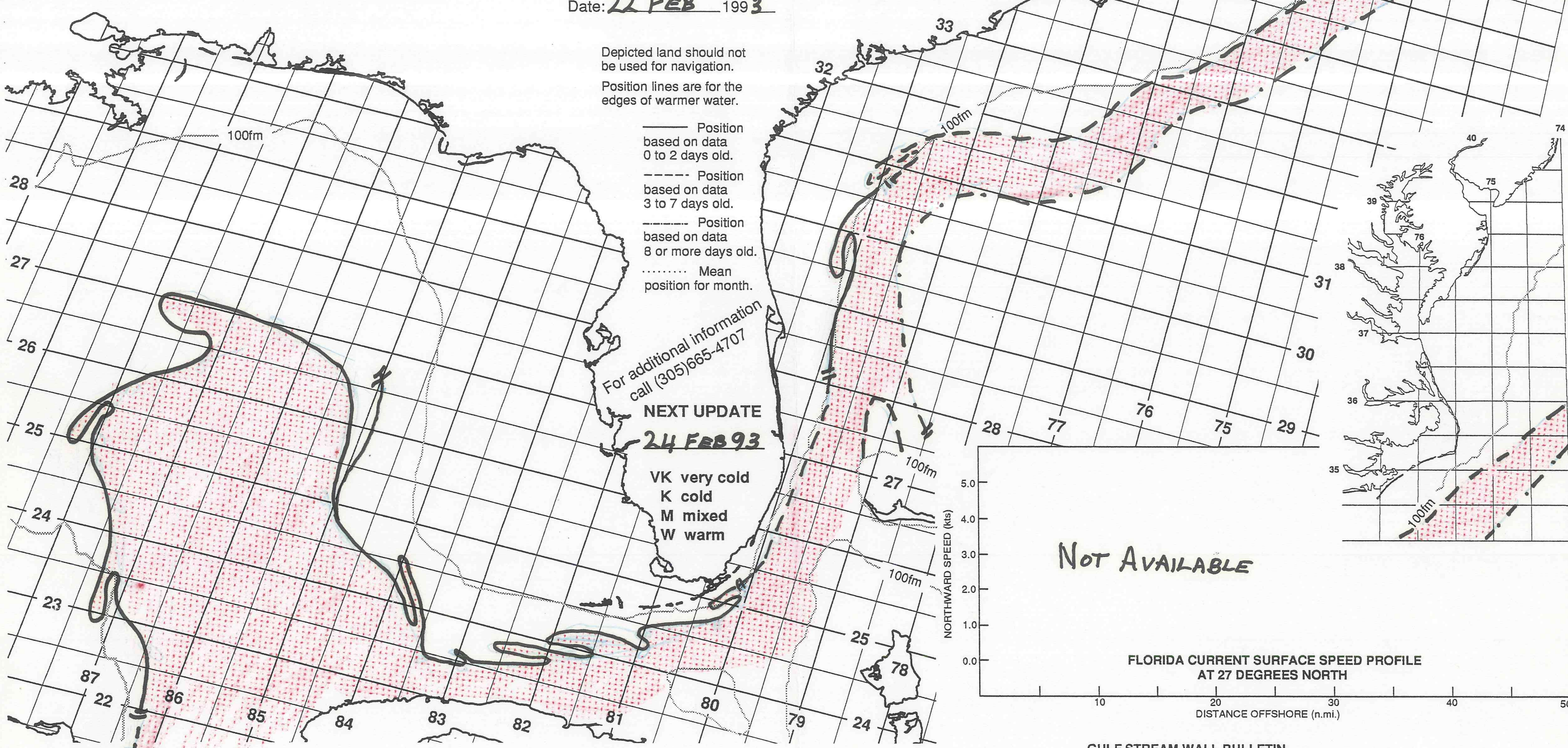
Position lines are for the edges of warmer water.

- Position based on data 0 to 2 days old.
- - - - Position based on data 3 to 7 days old.
- Position based on data 8 or more days old.
- Mean position for month.

For additional information call (305)665-4707


NEXT UPDATE
24 FEB 93

VK very cold
K cold
M mixed
W warm

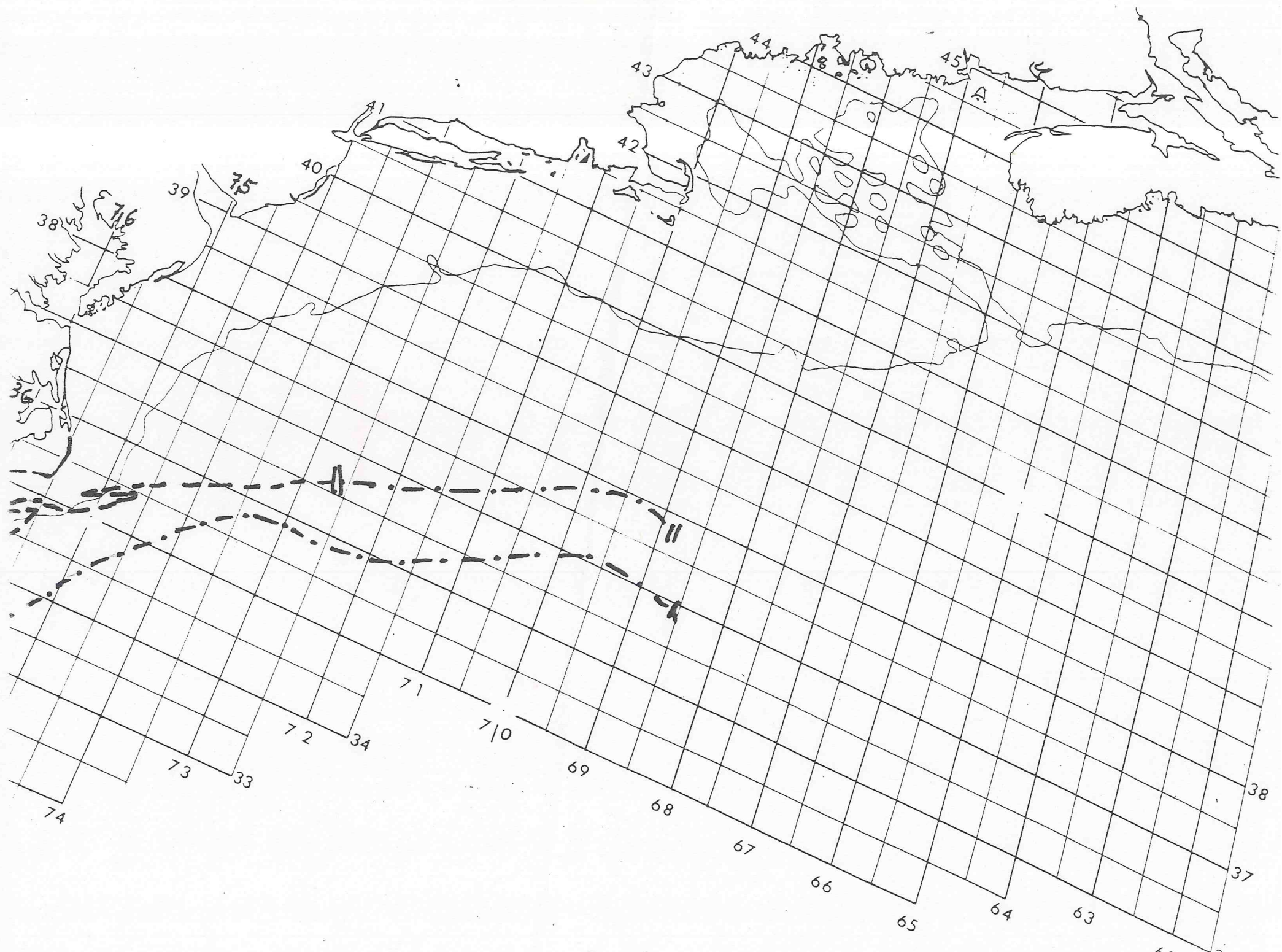


GULF STREAM WALL BULLETIN

GULF STREAM WALL BULLETIN									
LOOP CURRENT BULLETIN									
215/862	227/864	231/870	235/871	243/875	248/879	251/880	258/876	263/872	
270/869	269/860	267/855	265/854	250/850	247/847	244/842	235/834	235/829	
239/815	243/808	248/802	250/801	260/799	//				



22 Feb 93



**GULF STREAM SYSTEM
FLOW CHART NO. 2450**

NOAA Miami SFSS

**GULF STREAM SYSTEM
FLOW CHART NO. 2450**

Date: **24 FEB** 1993

Depicted land should not be used for navigation.

Position lines are for the edges of warmer water.

— Position based on data 0 to 2 days old.

- - - Position based on data 3 to 7 days old.

- · - - Position based on data 8 or more days old.

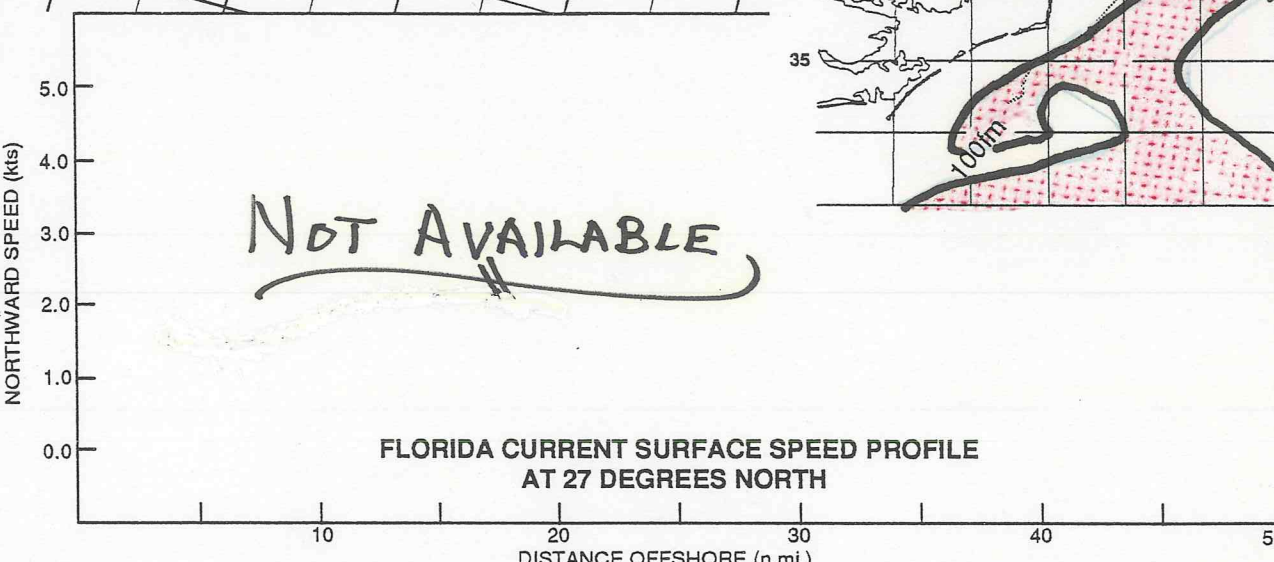
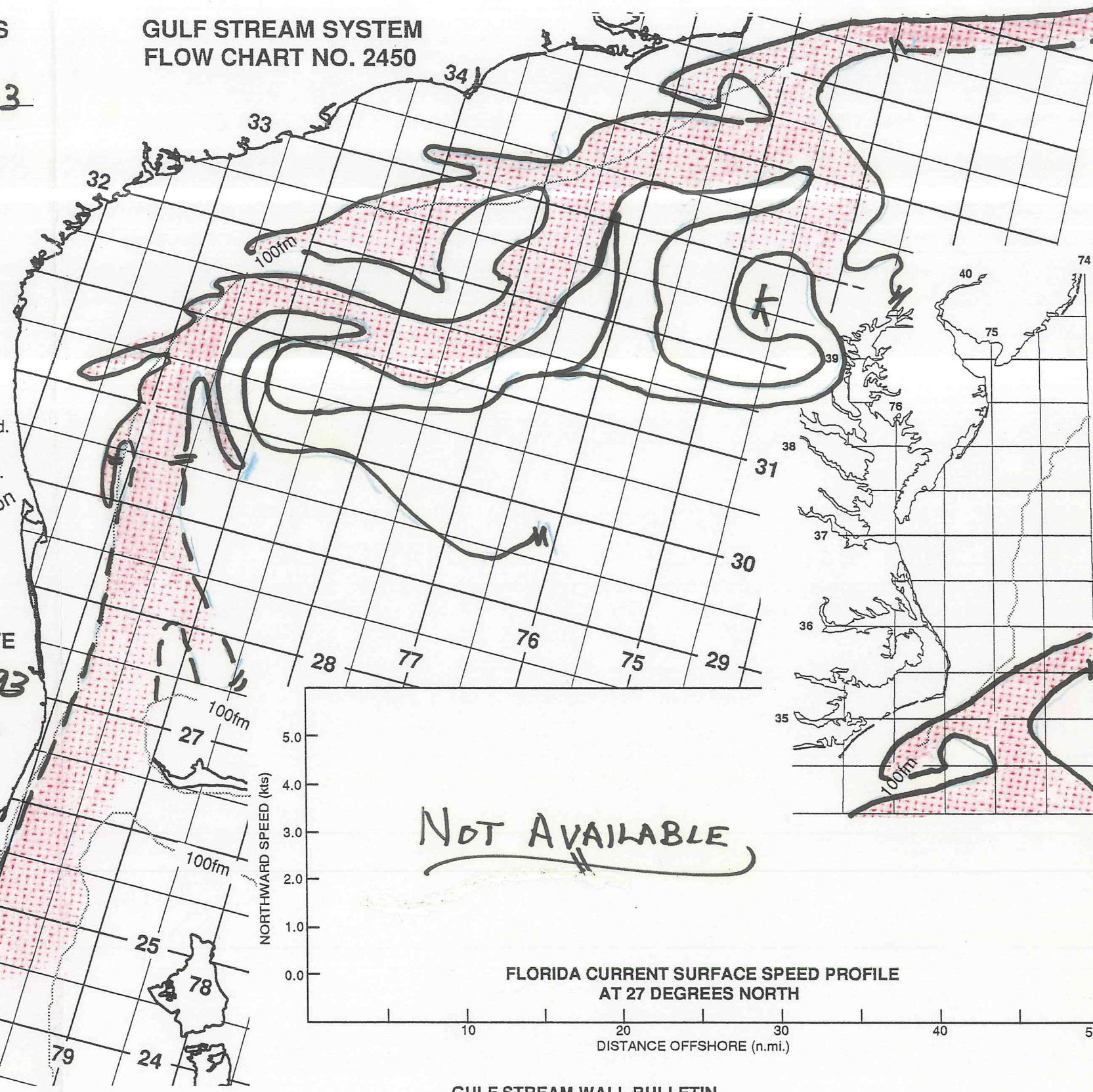
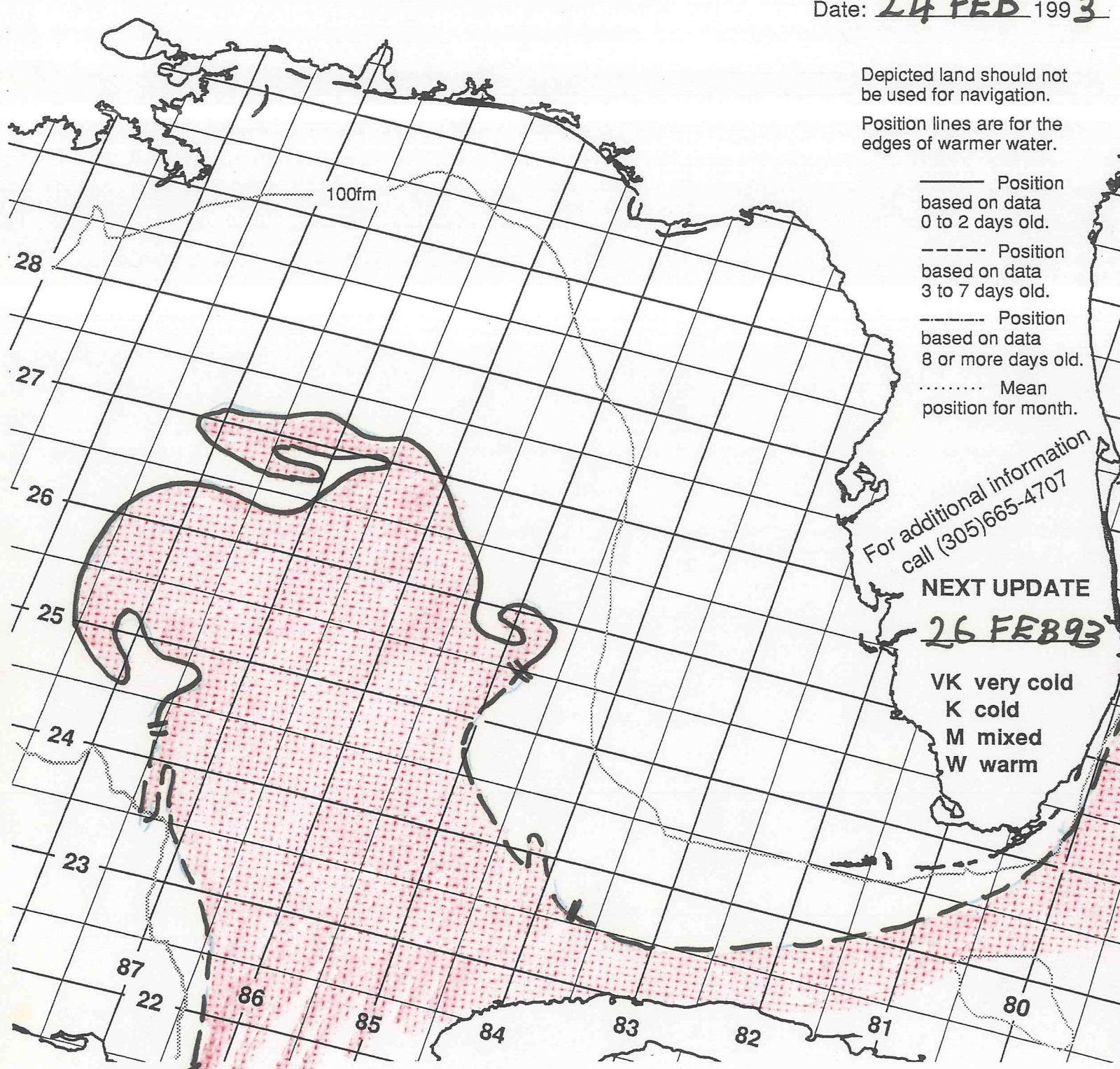
····· Mean position for month.

For additional information call (305)665-4707

NEXT UPDATE


26 FEB93

**VK very cold
K cold
M mixed
W warm**

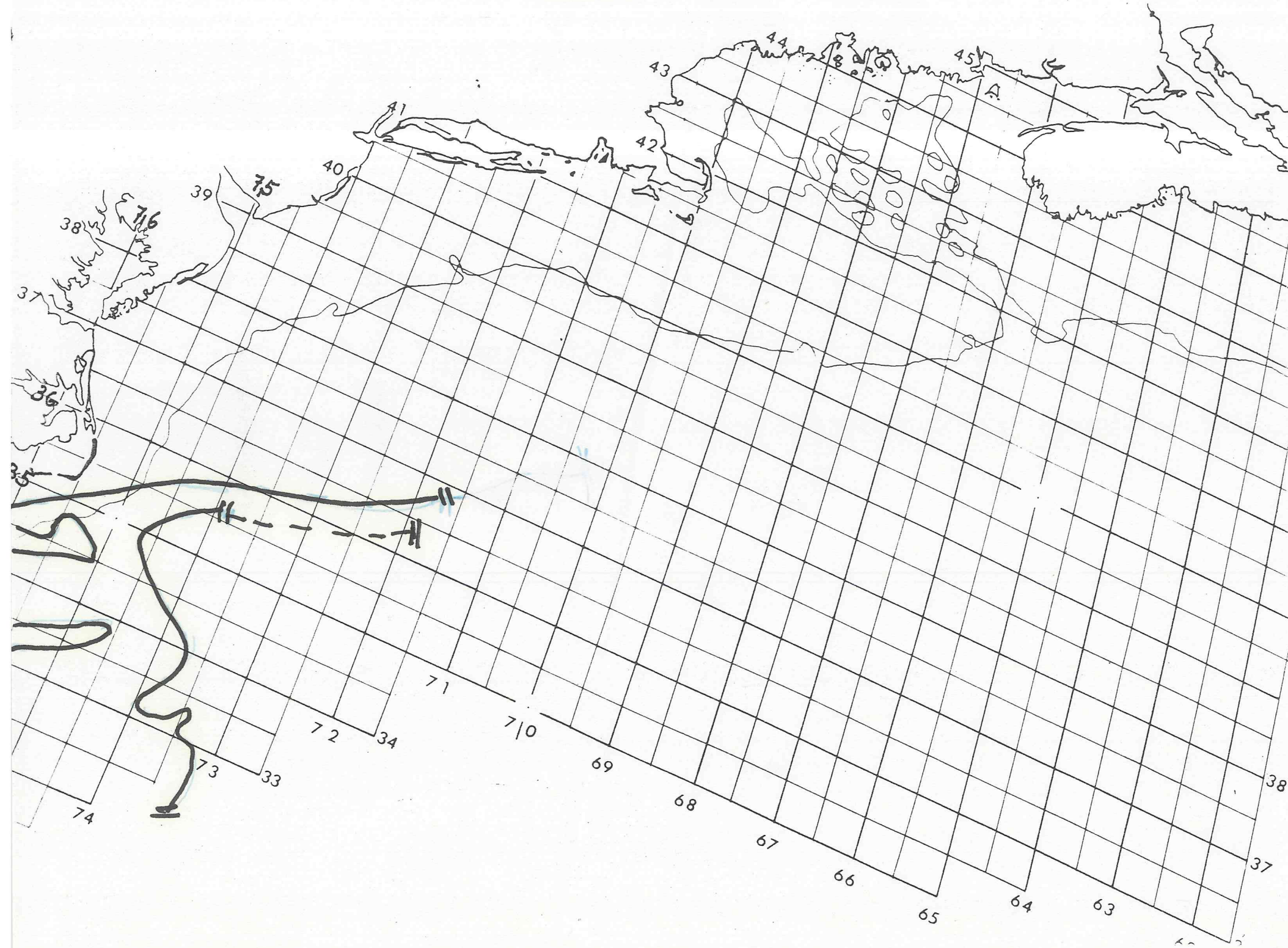


GULF STREAM WALL BULLETIN

LOOP CURRENT BULLETIN



MIAMI SFSS ANALYSIS OF THE GULF STREAM: 24 FEB 1993 PART B



MIAMI SFSS ANALYSIS OF THE GULF STREAM: 26 Feb 1993 PART B

