

**GULF STREAM SYSTEM  
FLOW CHART NO. 2450**

**NOAA Miami SFSS**

**GULF STREAM SYSTEM  
FLOW CHART NO. 2450**

Date: **02 APR 1993**

Depicted land should not be used for navigation.  
Position lines are for the edges of warmer water.


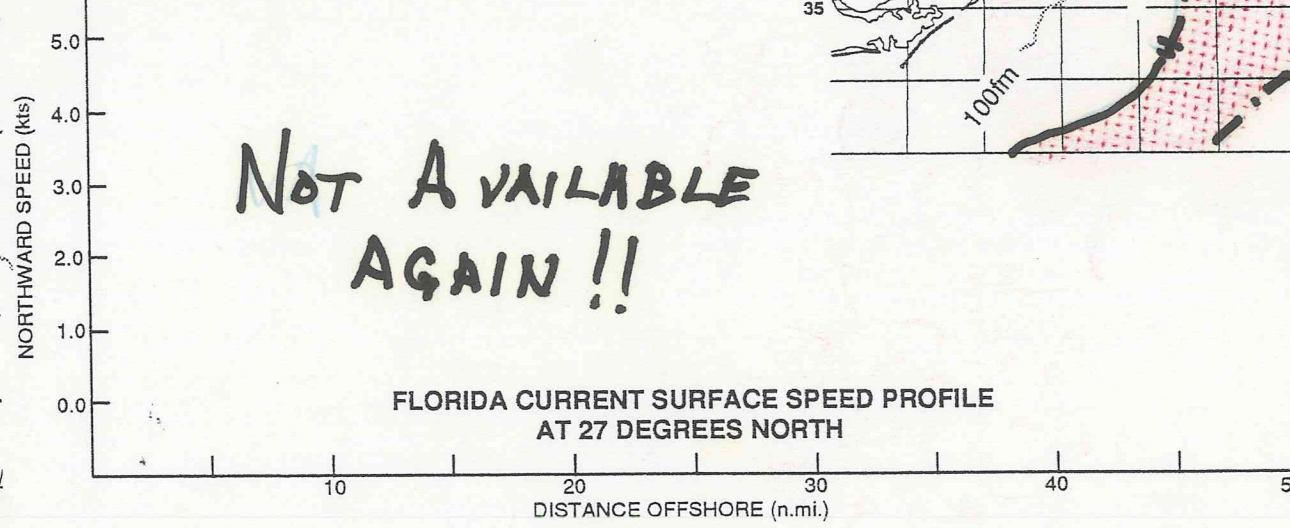
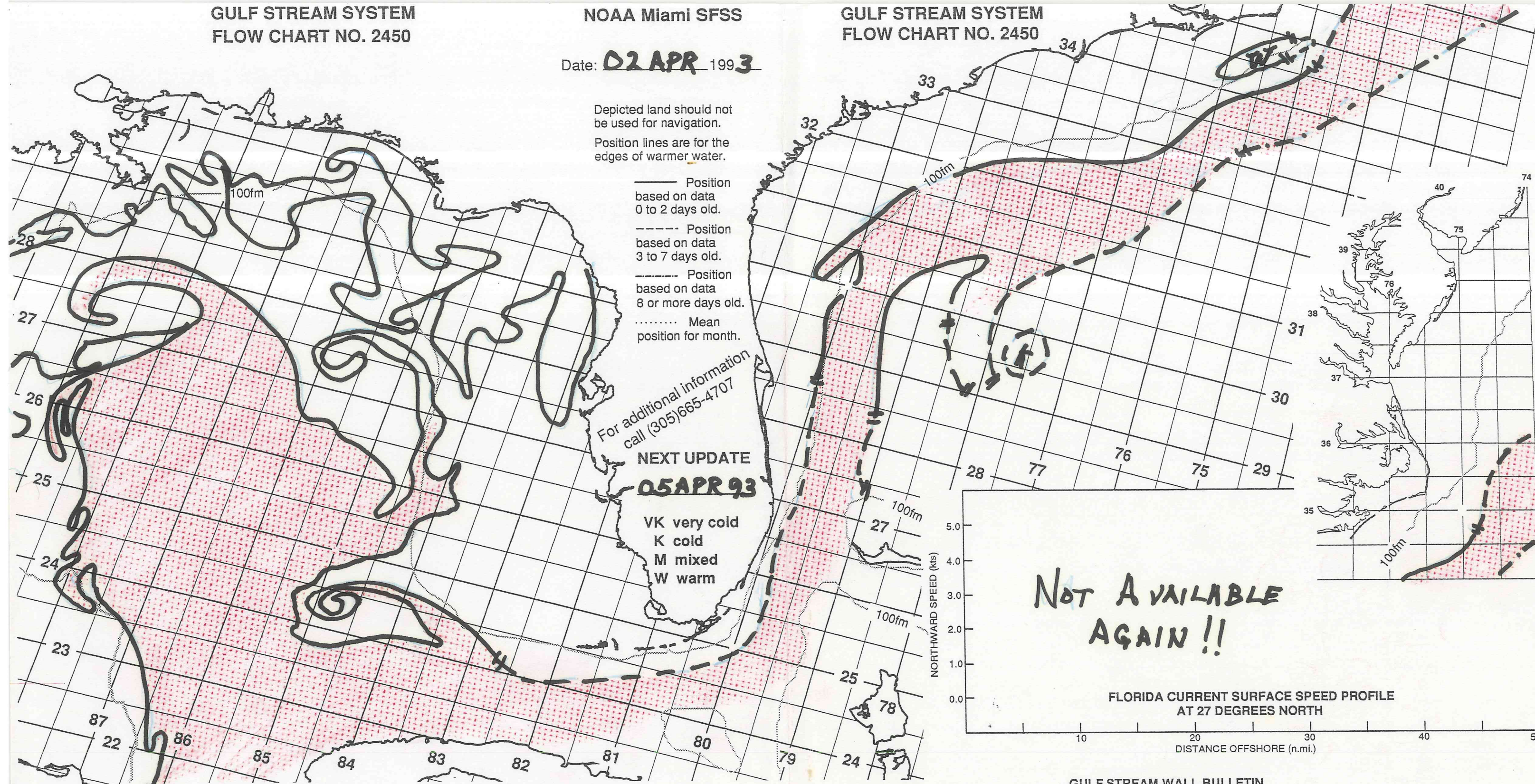
- Position based on data 0 to 2 days old.
- - - - Position based on data 3 to 7 days old.
- · — · Position based on data 8 or more days old.
- Mean position for month.

For additional information call (305)665-4707

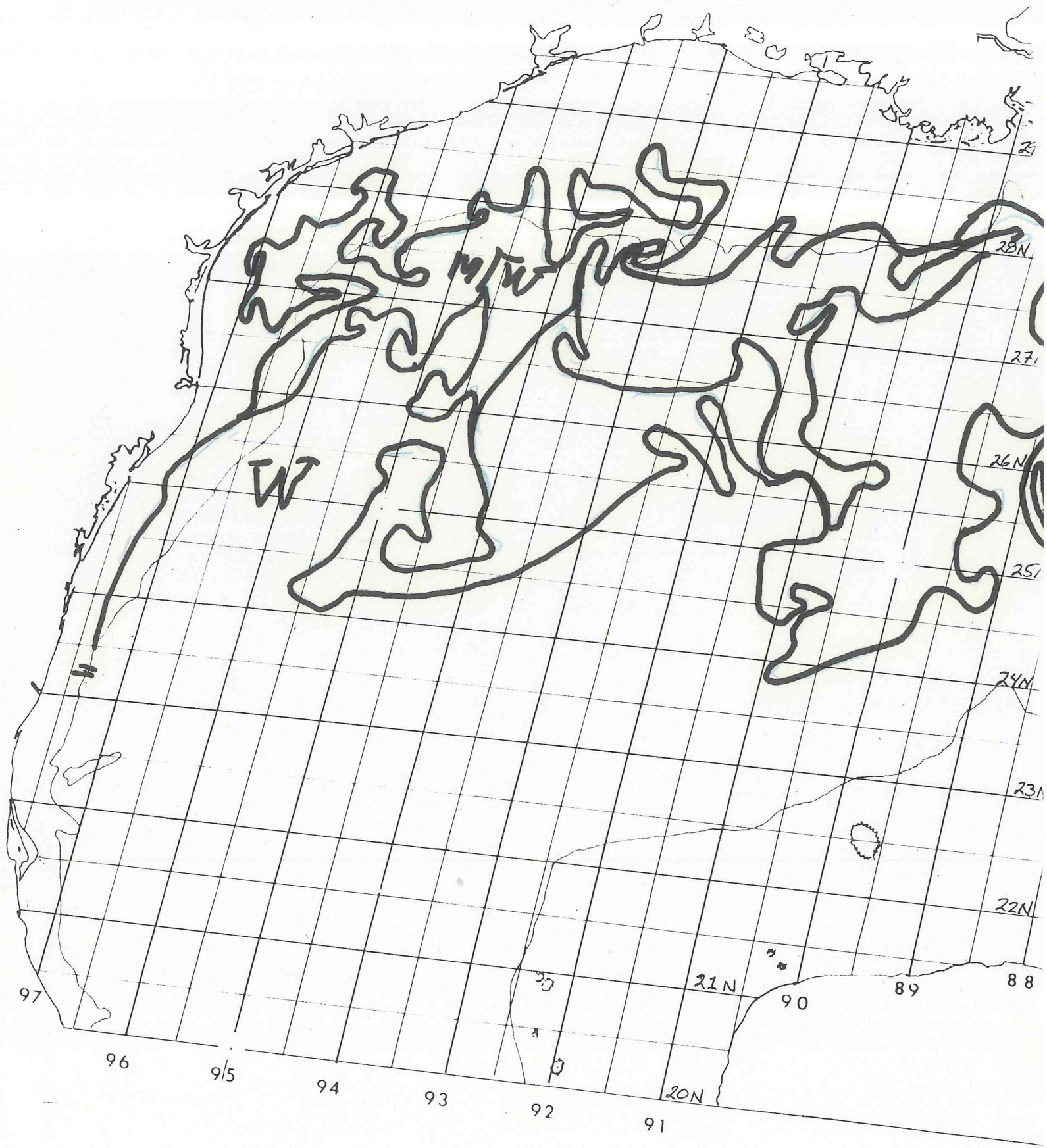
**NEXT UPDATE**

**05 APR 93**

VK very cold  
K cold  
M mixed  
W warm



MIAMI SFSS ANALYSIS OF THE GULF OF MEXICO LOOP CURRENT: **02 APR 1993** PART B



GULF STREAM SYSTEM  
FLOW CHART NO. 2450

NOAA Miami SFSS

GULF STREAM SYSTEM  
FLOW CHART NO. 2450

Date: **05 APR 1993**

Depicted land should not be used for navigation.  
Position lines are for the edges of warmer water.

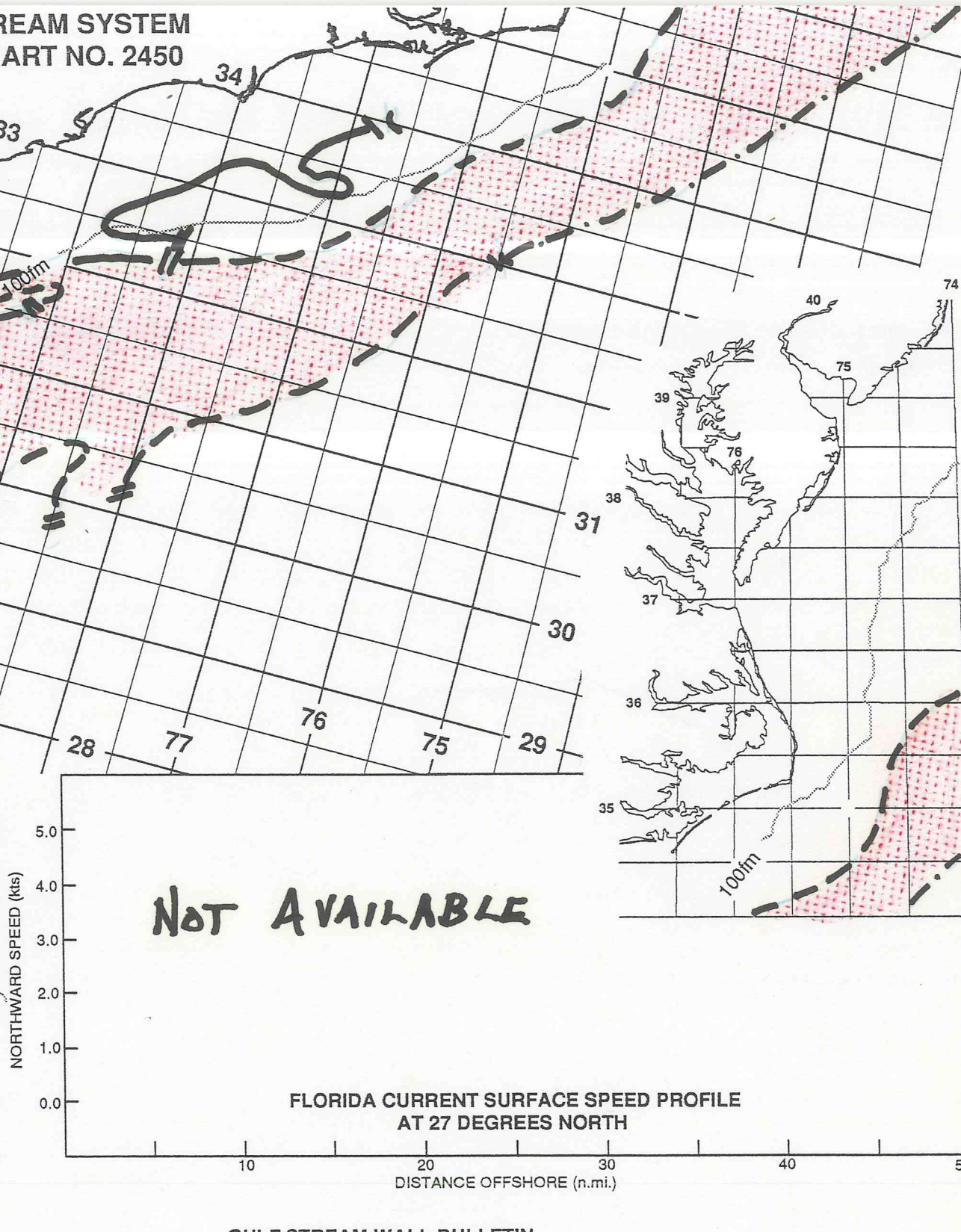
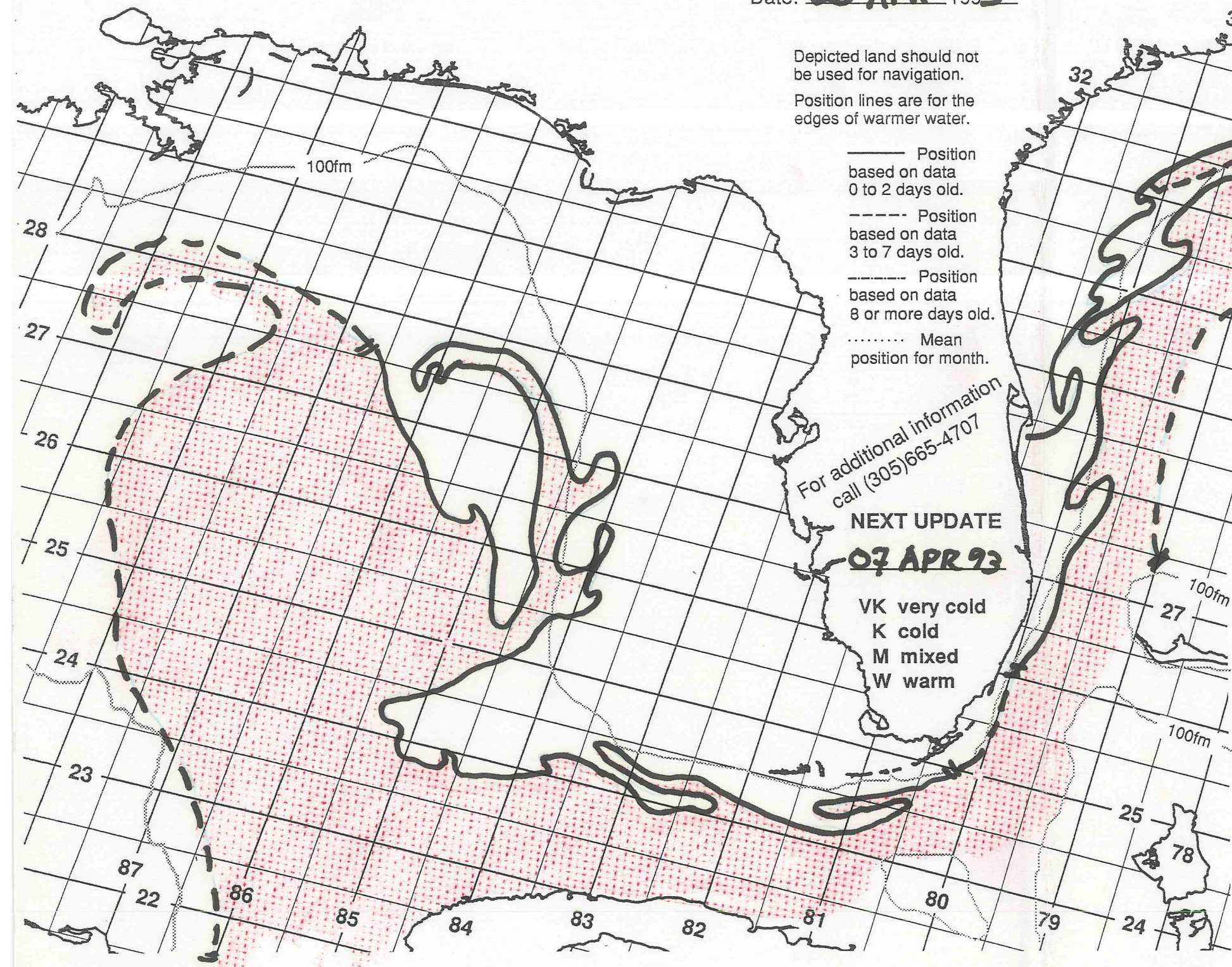
- Position based on data 0 to 2 days old.
- - - - Position based on data 3 to 7 days old.
- ..... Position based on data 8 or more days old.
- ..... Mean position for month.

For additional information call (305)665-4707

NEXT UPDATE

**07 APR 93**

VK very cold  
K cold  
M mixed  
W warm




NOT AVAILABLE

FLORIDA CURRENT SURFACE SPEED PROFILE AT 27 DEGREES NORTH

NORTHWARD SPEED (kts) vs. DISTANCE OFFSHORE (n.mi.)

GULF STREAM WALL BULLETIN


LOOP CURRENT BULLETIN

GULF STREAM SYSTEM  
FLOW CHART NO. 2450

NOAA Miami SFSS

GULF STREAM SYSTEM  
FLOW CHART NO. 2450

Date: 07 April 1993

Depicted land should not be used for navigation.  
Position lines are for the edges of warmer water.

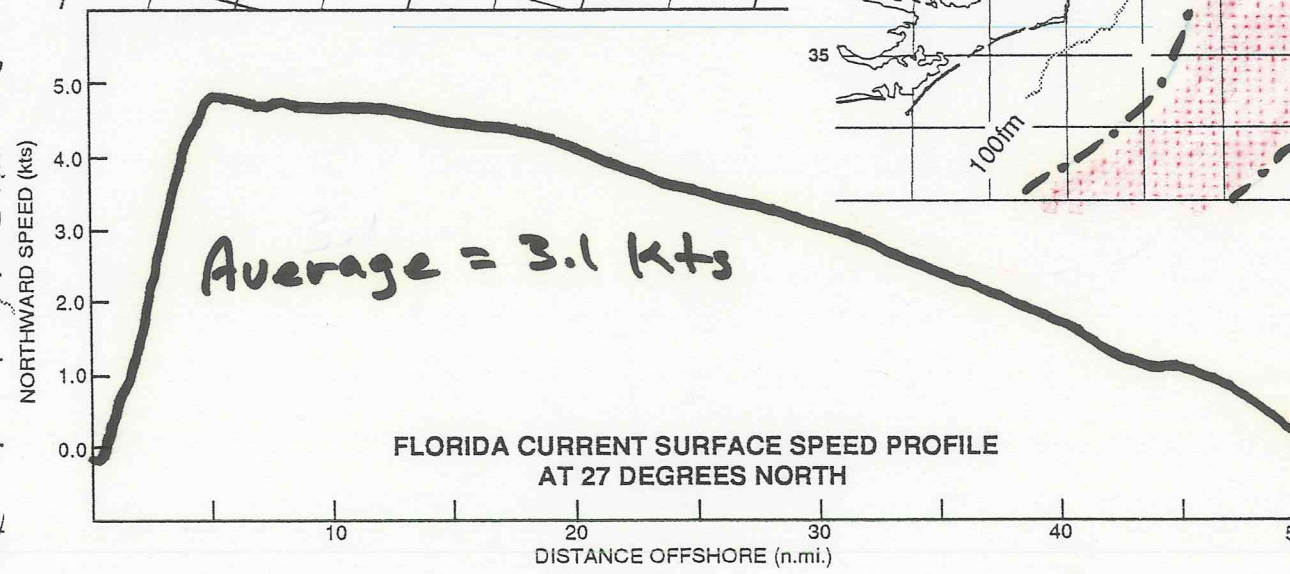
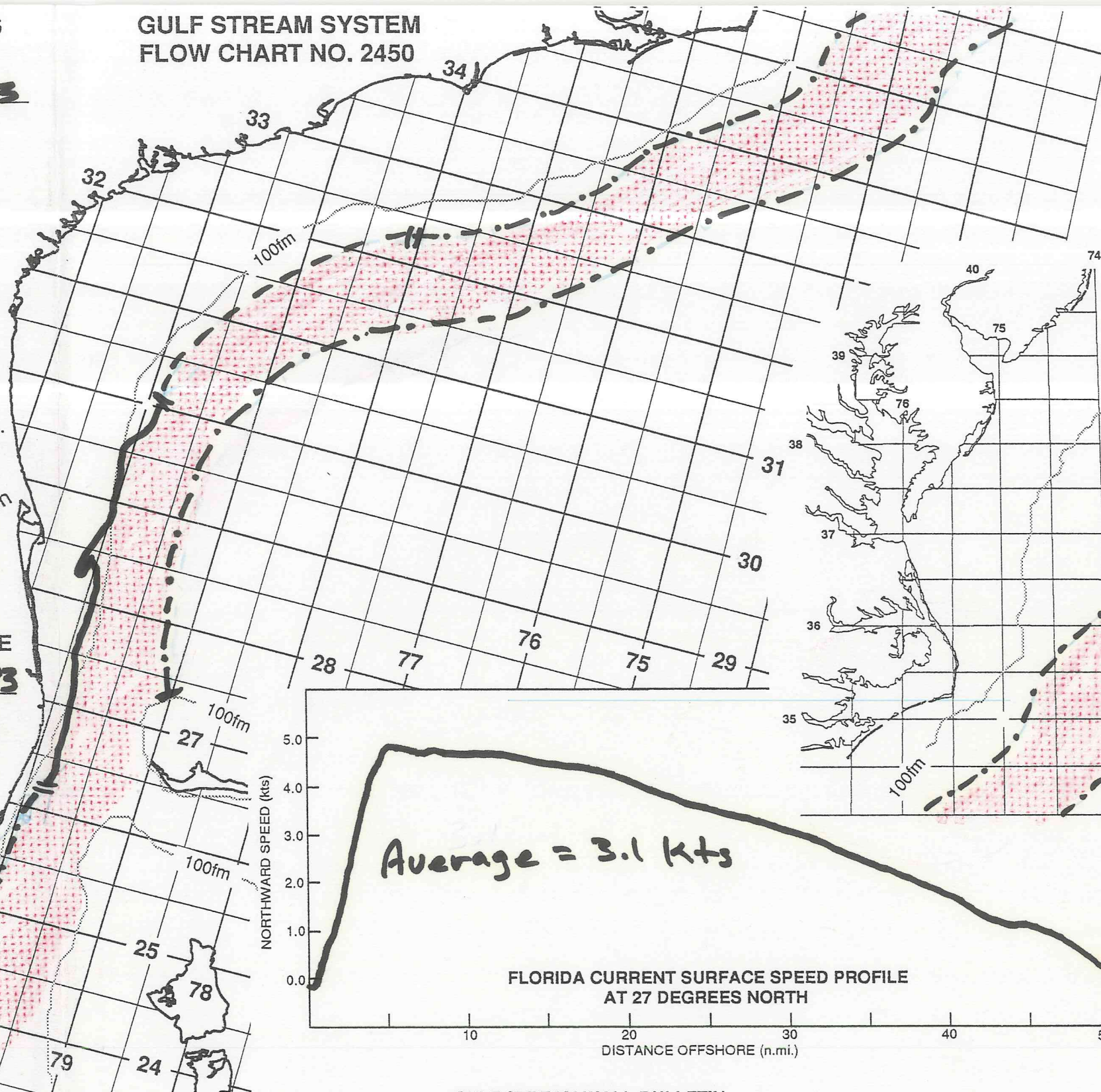
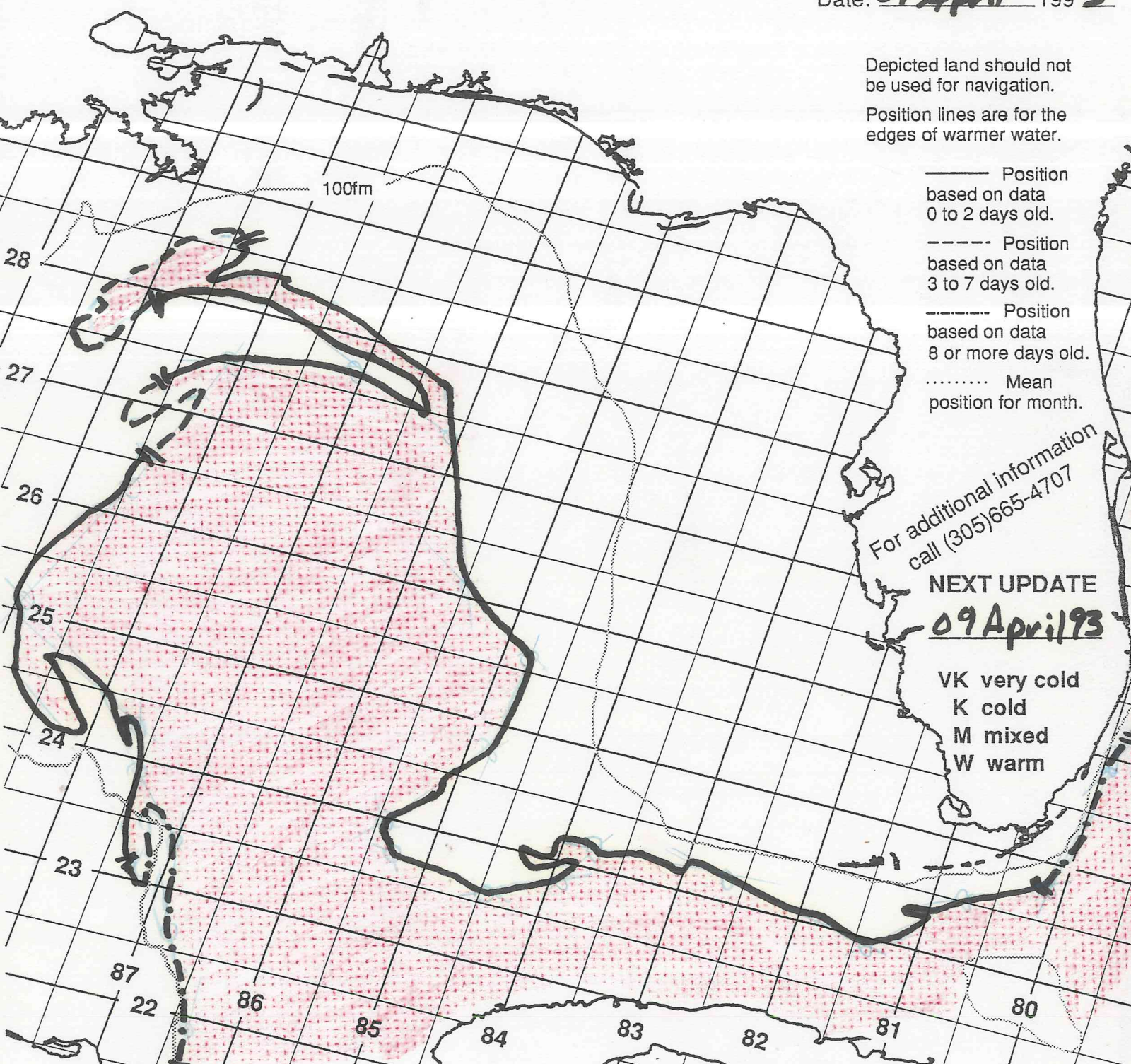
- Position based on data 0 to 2 days old.
- - - - Position based on data 3 to 7 days old.
- · - · - Position based on data 8 or more days old.
- ..... Mean position for month.

For additional information  
call (305)665-4707

NEXT UPDATE


09 April 93

VK very cold  
K cold  
M mixed  
W warm

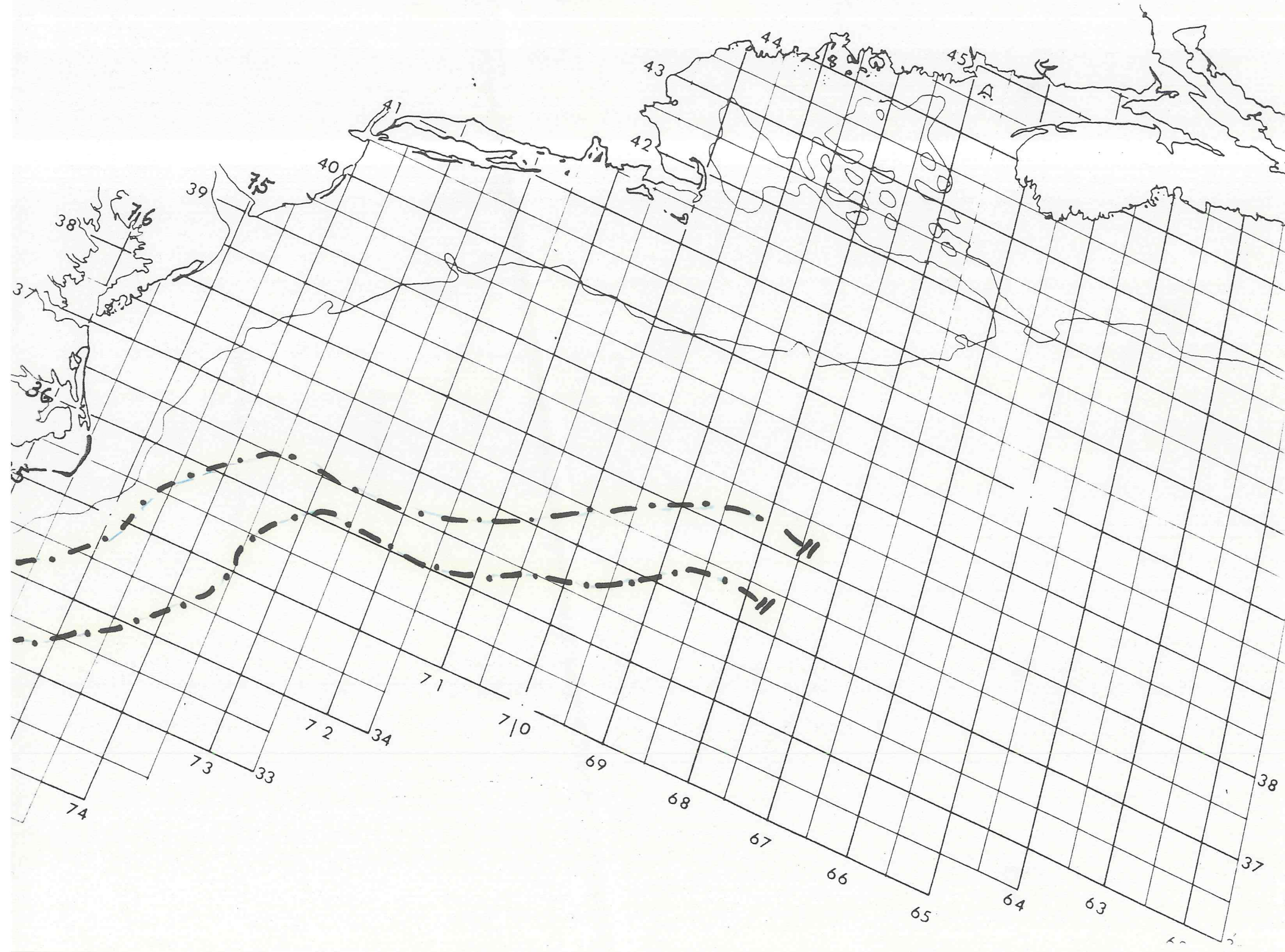


GULF STREAM WALL BULLETIN

LOOP CURRENT BULLETIN									
215/863	219/864	226/868	234/870	239/875	242/877	252/888	263/884	275/882	
277/871	273/861	262/855	257/848	248/848	240/854	237/853	236/844	238/839	
242/837	242/827	239/814	245/808	248/802	260/799				



MIAMI SFSS ANALYSIS OF THE GULF STREAM: 07 April 1973 PART B



GULF STREAM SYSTEM  
FLOW CHART NO. 2450

NOAA Miami SFSS

GULF STREAM SYSTEM  
FLOW CHART NO. 2450

Date: **09 APR 1993**

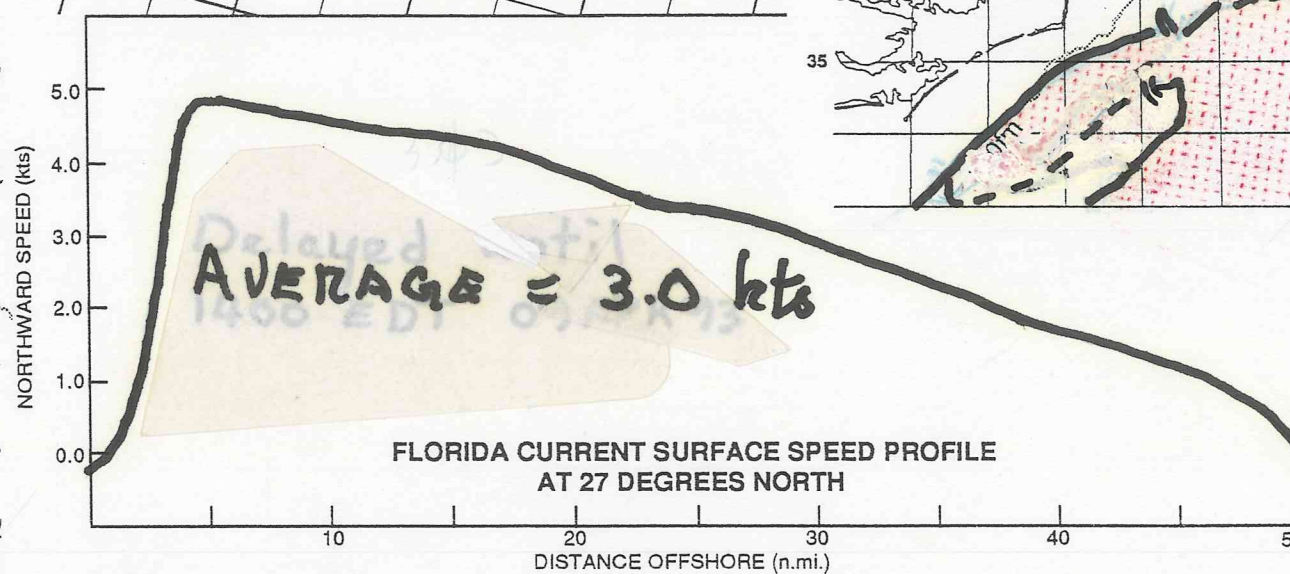
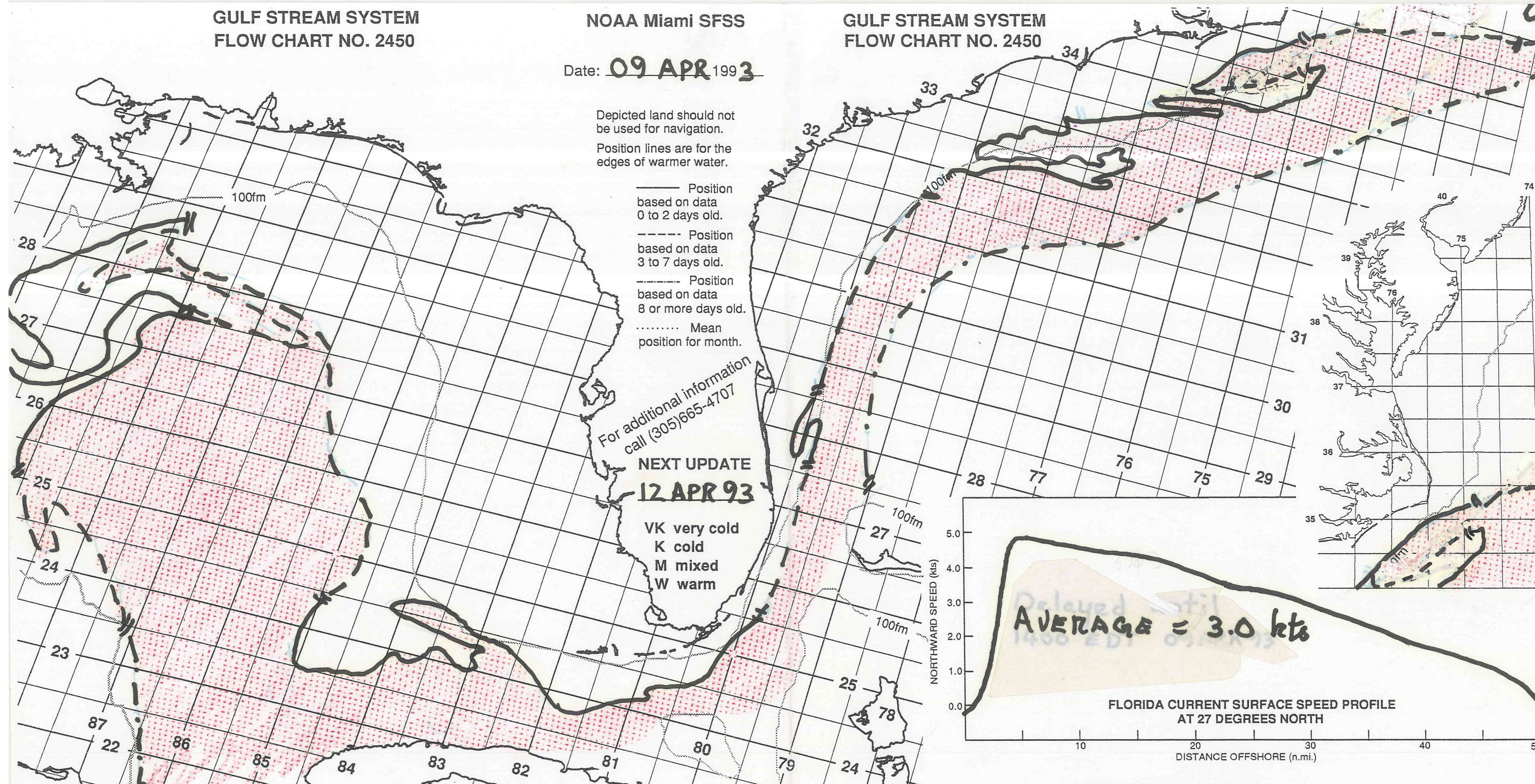
Depicted land should not be used for navigation.  
Position lines are for the edges of warmer water.

- Position based on data 0 to 2 days old.
- - - - Position based on data 3 to 7 days old.
- · - · Position based on data 8 or more days old.
- Mean position for month.

For additional information call (305)665-4707


NEXT UPDATE  
**12 APR 93**

VK very cold  
K cold  
M mixed  
W warm

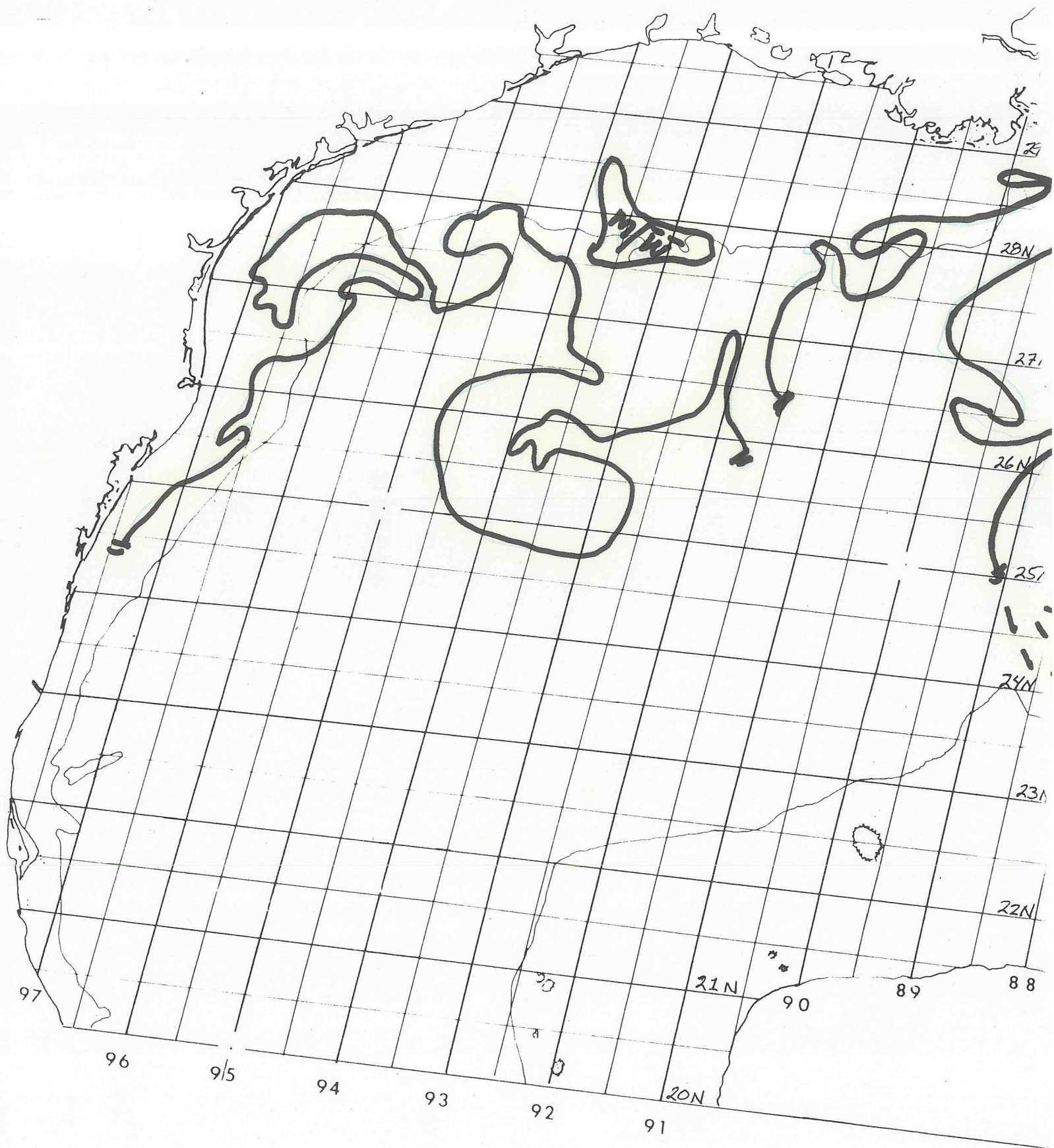


GULF STREAM WALL BULLETIN


LOOP CURRENT BULLETIN

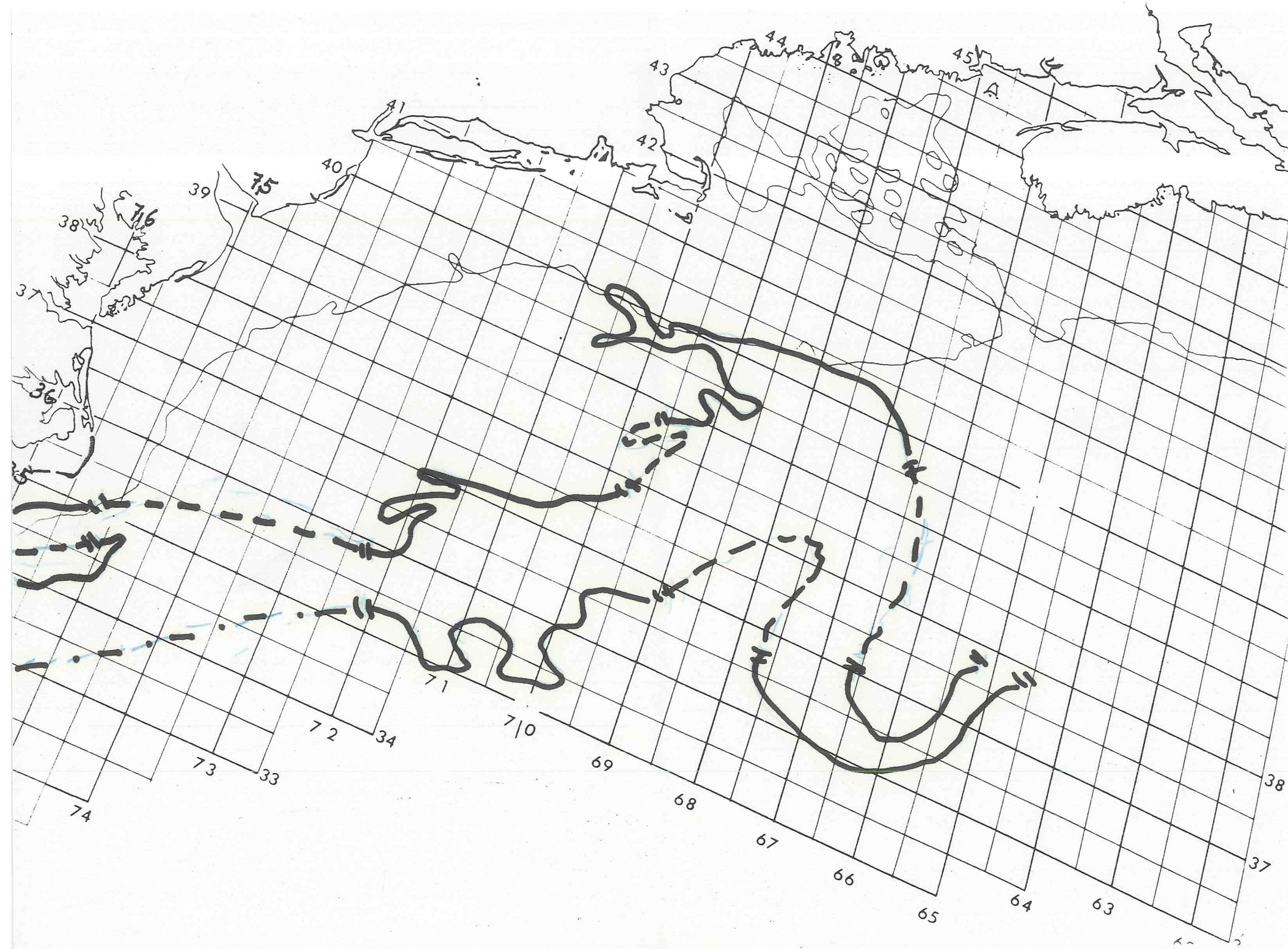



MIAMI SFSS ANALYSIS OF THE GULF OF MEXICO LOOP CURRENT: 09 APR 1993 PART B



MIAMI SFSS ANALYSIS OF THE GULF STREAM: 09 APR 1993

PART B





GULF STREAM SYSTEM  
FLOW CHART NO. 2450

NOAA Miami SFSS

GULF STREAM SYSTEM  
FLOW CHART NO. 2450

Date: 12 April 1993

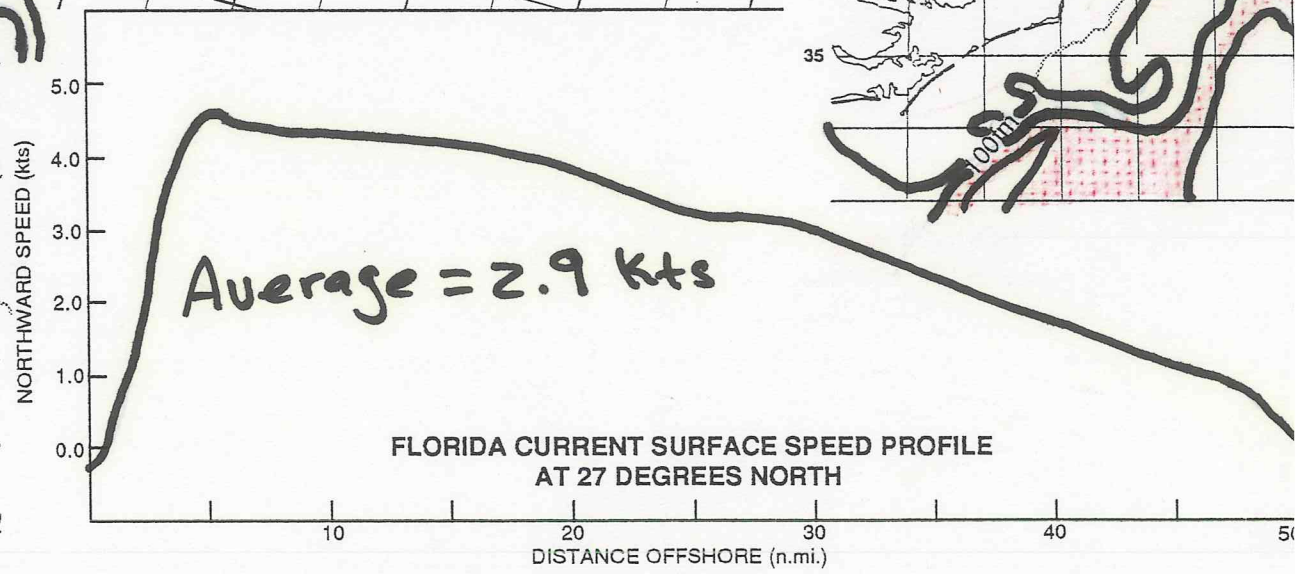
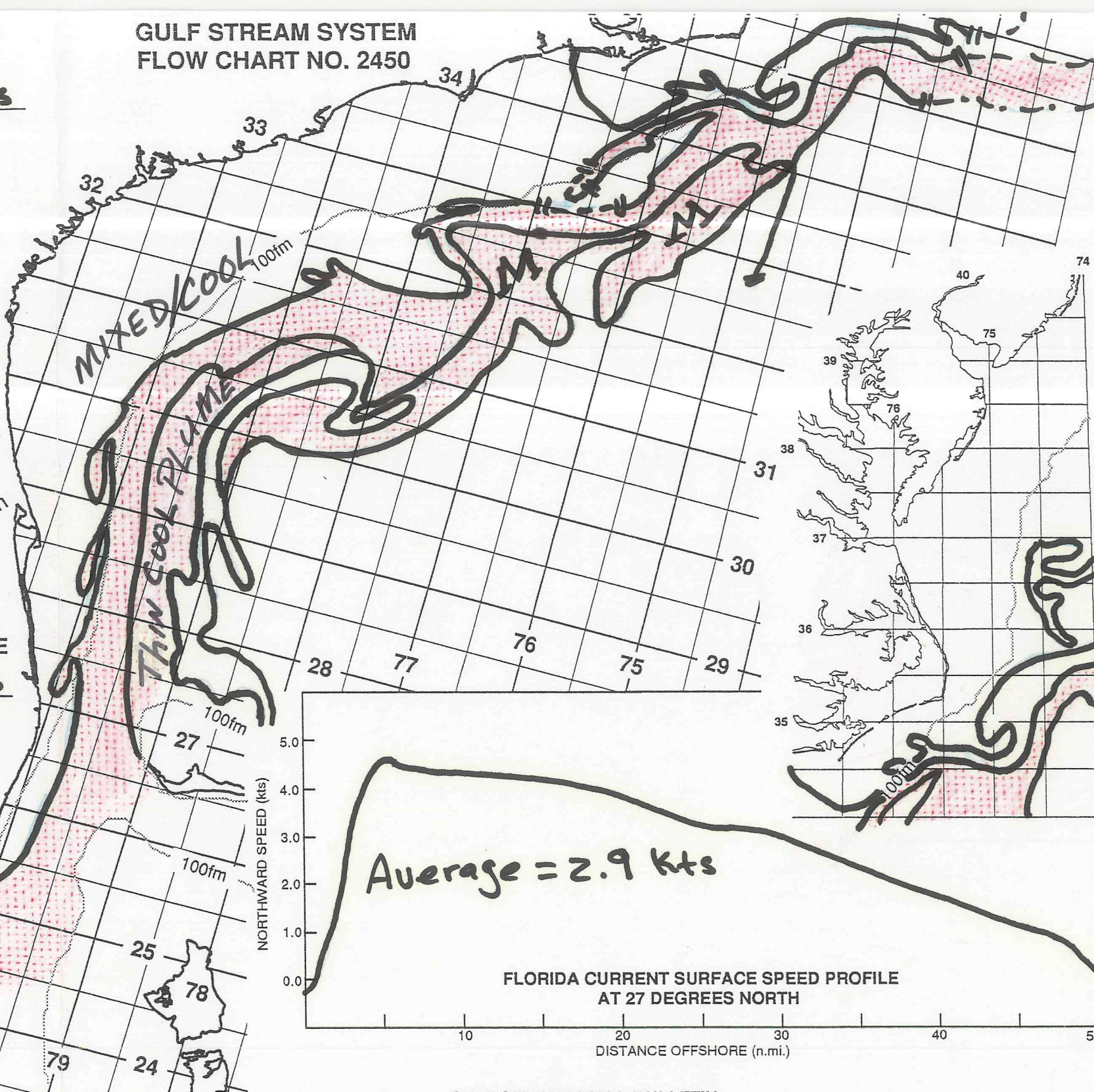
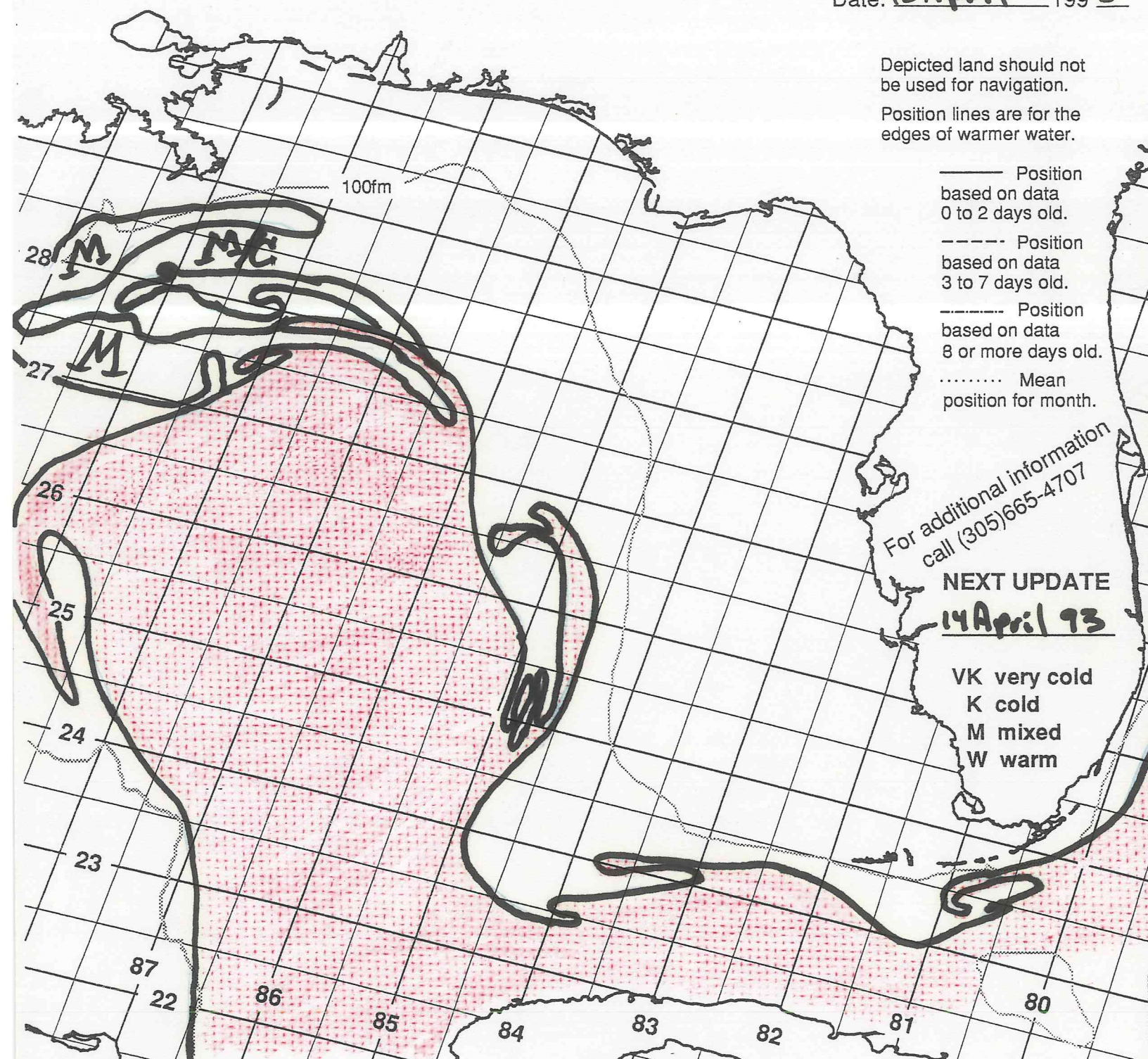
Depicted land should not be used for navigation.  
Position lines are for the edges of warmer water.

- Position based on data 0 to 2 days old.
- - - Position based on data 3 to 7 days old.
- Position based on data 8 or more days old.
- ..... Mean position for month.

For additional information  
call (305)665-4707


**NEXT UPDATE**  
14 April 93

VK very cold  
K cold  
M mixed  
W warm

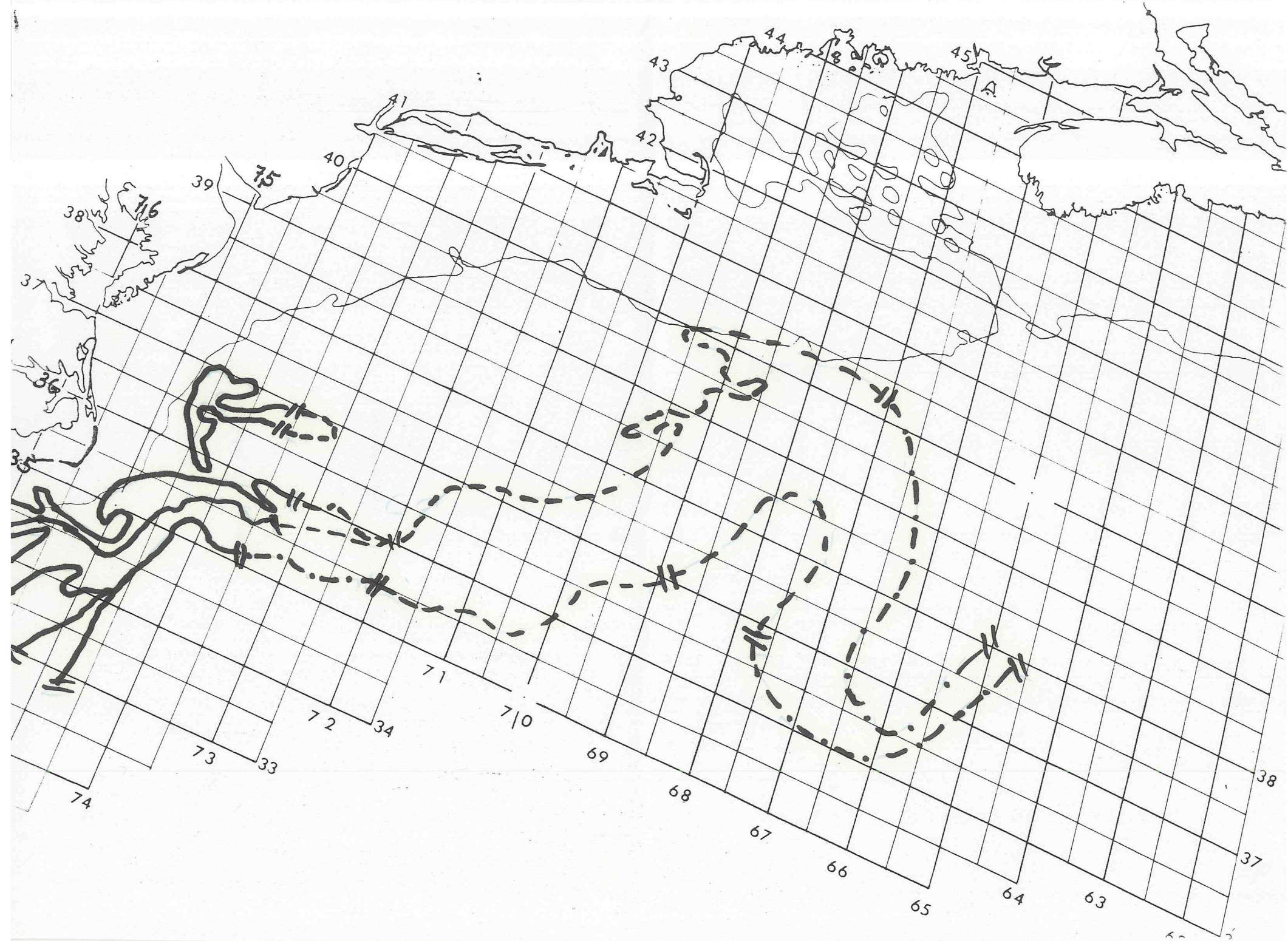


GULF STREAM WALL BULLETIN


LOOP CURRENT BULLETIN

MIAMI SFSS ANALYSIS OF THE GULF STREAM: 12 April 1993 PART B



GULF STREAM SYSTEM  
FLOW CHART NO. 2450

NOAA Miami SFSS

GULF STREAM SYSTEM  
FLOW CHART NO. 2450

Date: **14 APR** 1993

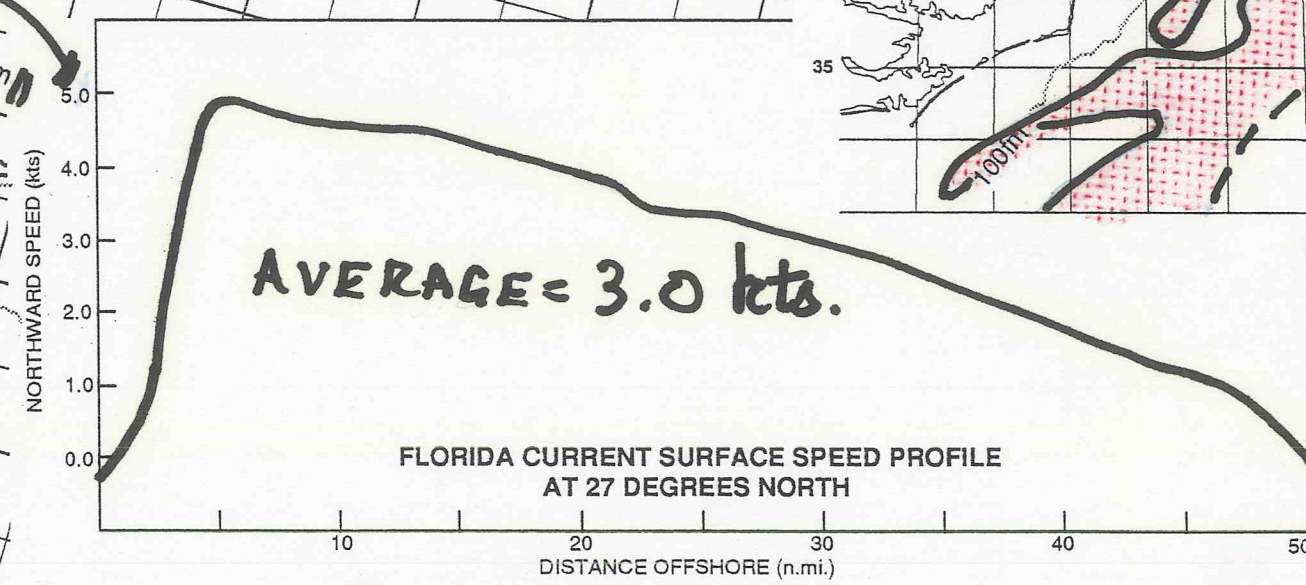
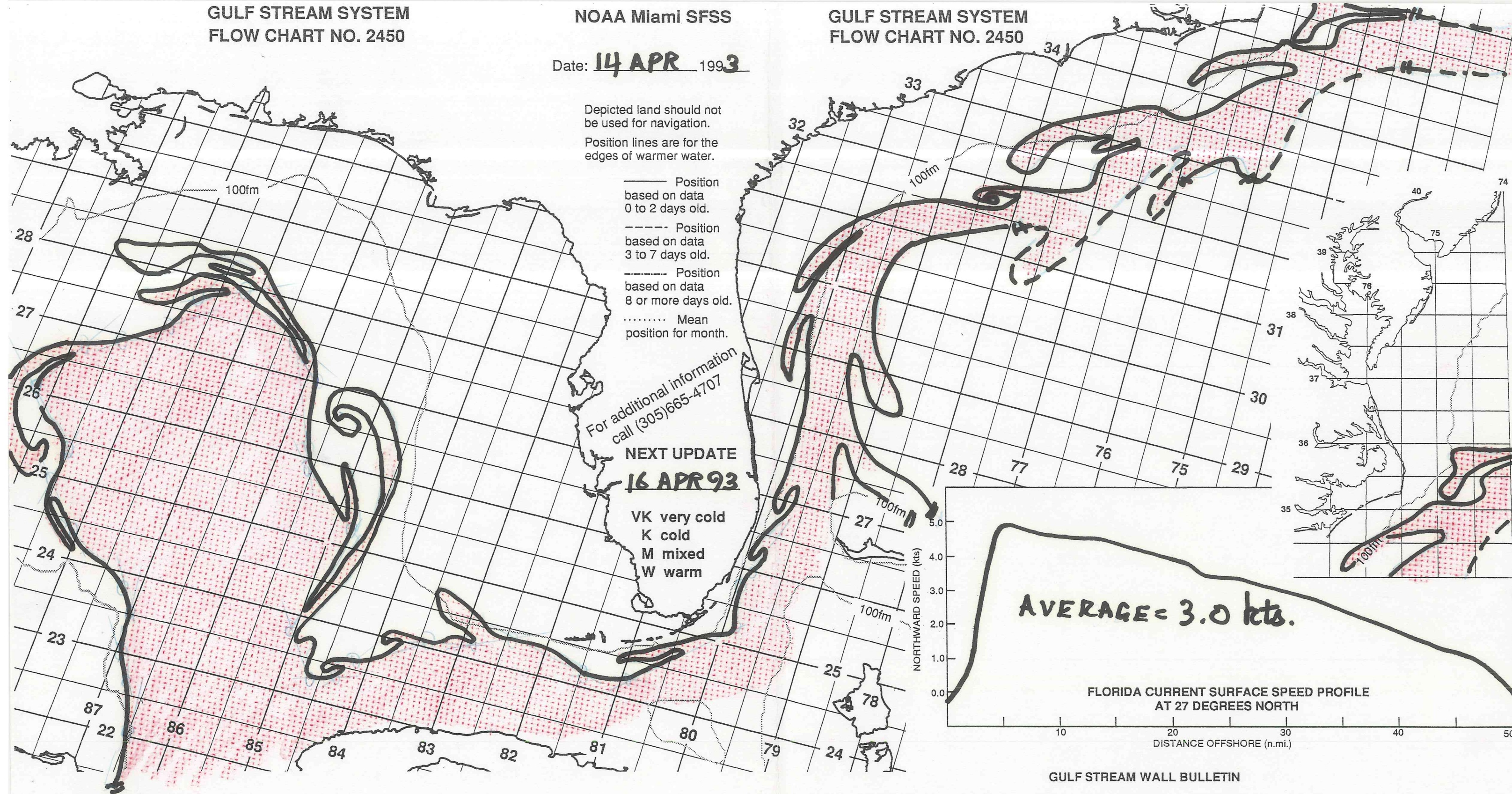
Depicted land should not be used for navigation.  
Position lines are for the edges of warmer water.

- Position based on data 0 to 2 days old.
- - - - Position based on data 3 to 7 days old.
- ..... Position based on data 8 or more days old.
- ..... Mean position for month.

For additional information call (305)665-4707

NEXT UPDATE  
**16 APR 93**


VK very cold  
K cold  
M mixed  
W warm



GULF STREAM WALL BULLETIN


LOOP CURRENT BULLETIN

215/864	221/865	230/869	235/870	238/873	243/882	249/886	254/886	261/893
267/888	272/880	277/877	279/872	275/864	270/859	260/856	253/848	250/850
233/846	234/843	236/842	242/834	243/824	242/815	243/809	252/798	257/791
260/798								



# GULF STREAM SYSTEM FLOW CHART NO. 2450

NOAA Miami SFSS

Date: **16 APR 1993**

Depicted land should not be used for navigation.  
Position lines are for the edges of warmer water.

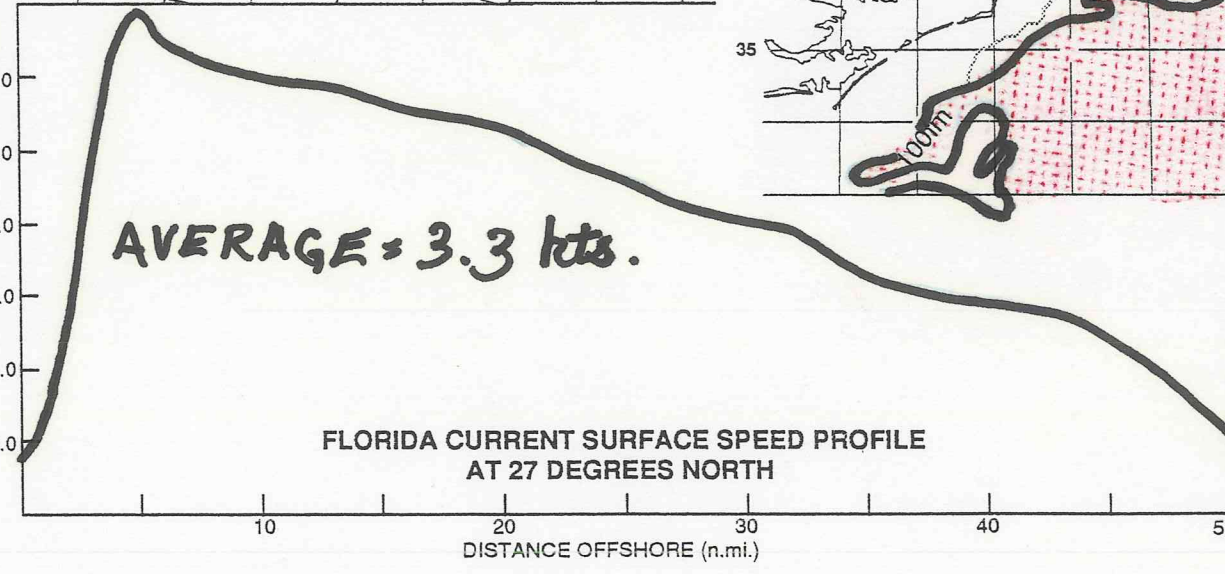
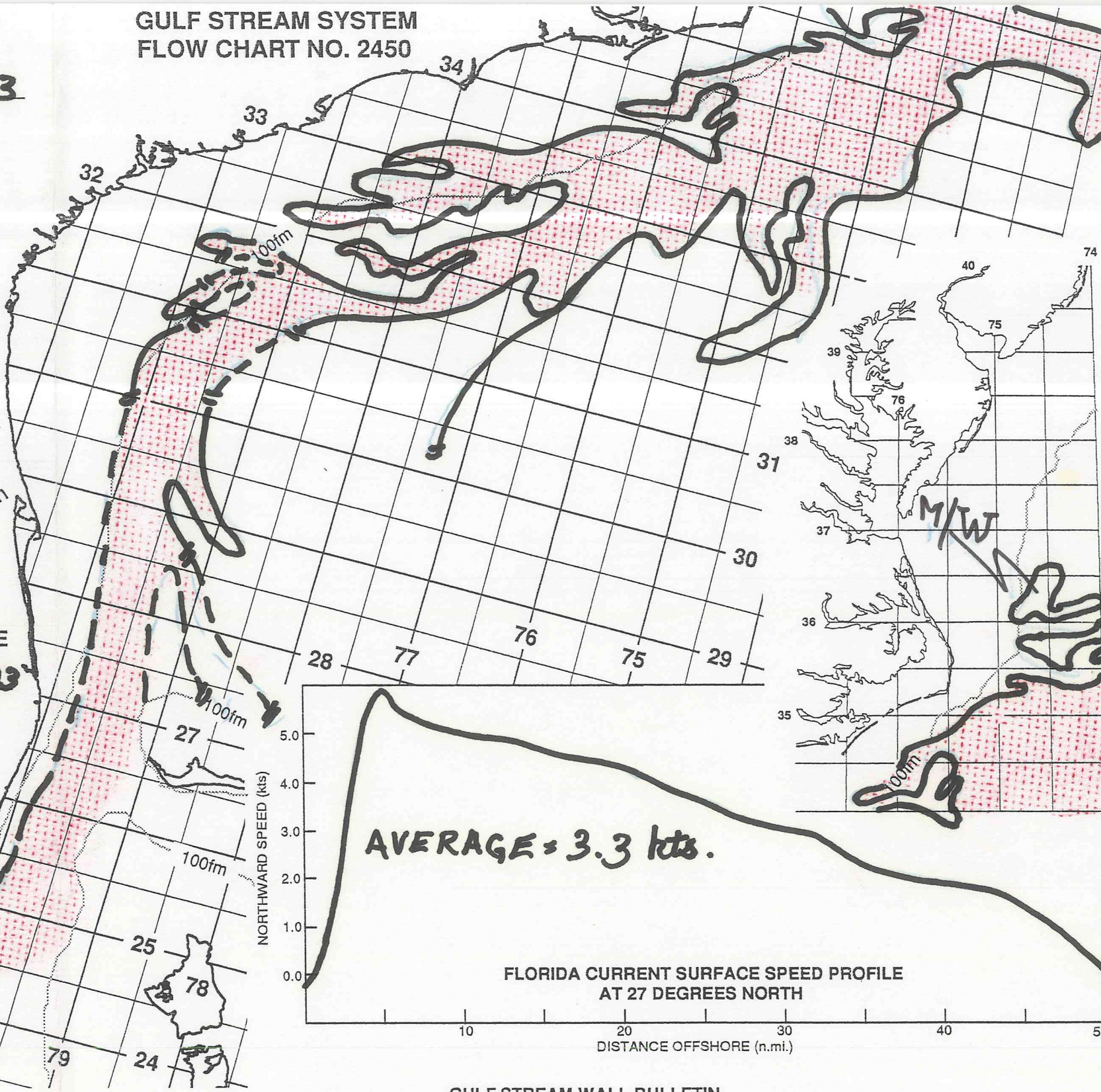
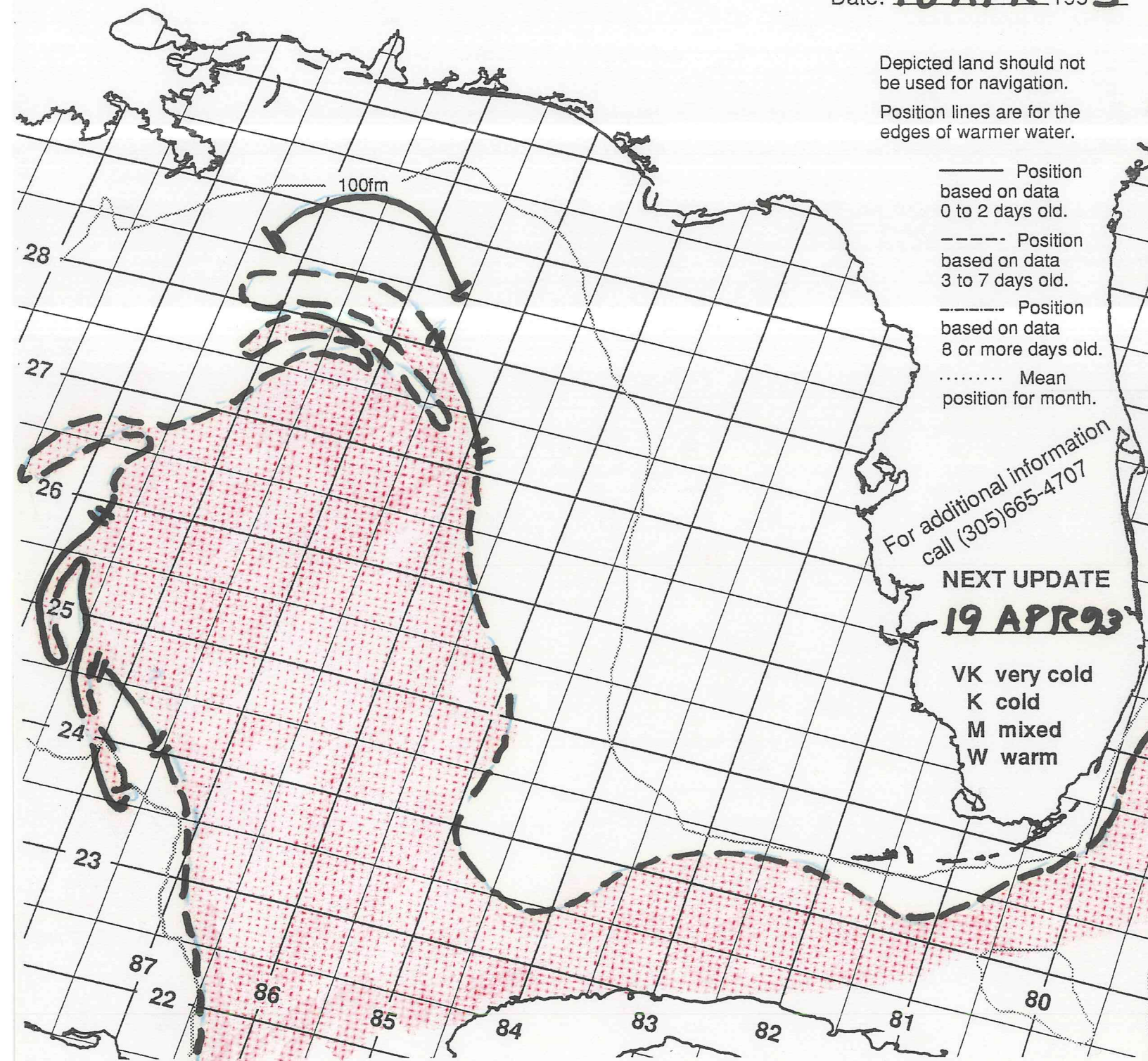
- Position based on data 0 to 2 days old.
- - - - Position based on data 3 to 7 days old.
- . - . Position based on data 8 or more days old.
- ..... Mean position for month.

For additional information call (305)665-4707

**NEXT UPDATE 19 APR 93**

**VK** very cold  
**K** cold  
**M** mixed  
**W** warm

# GULF STREAM SYSTEM FLOW CHART NO. 2450

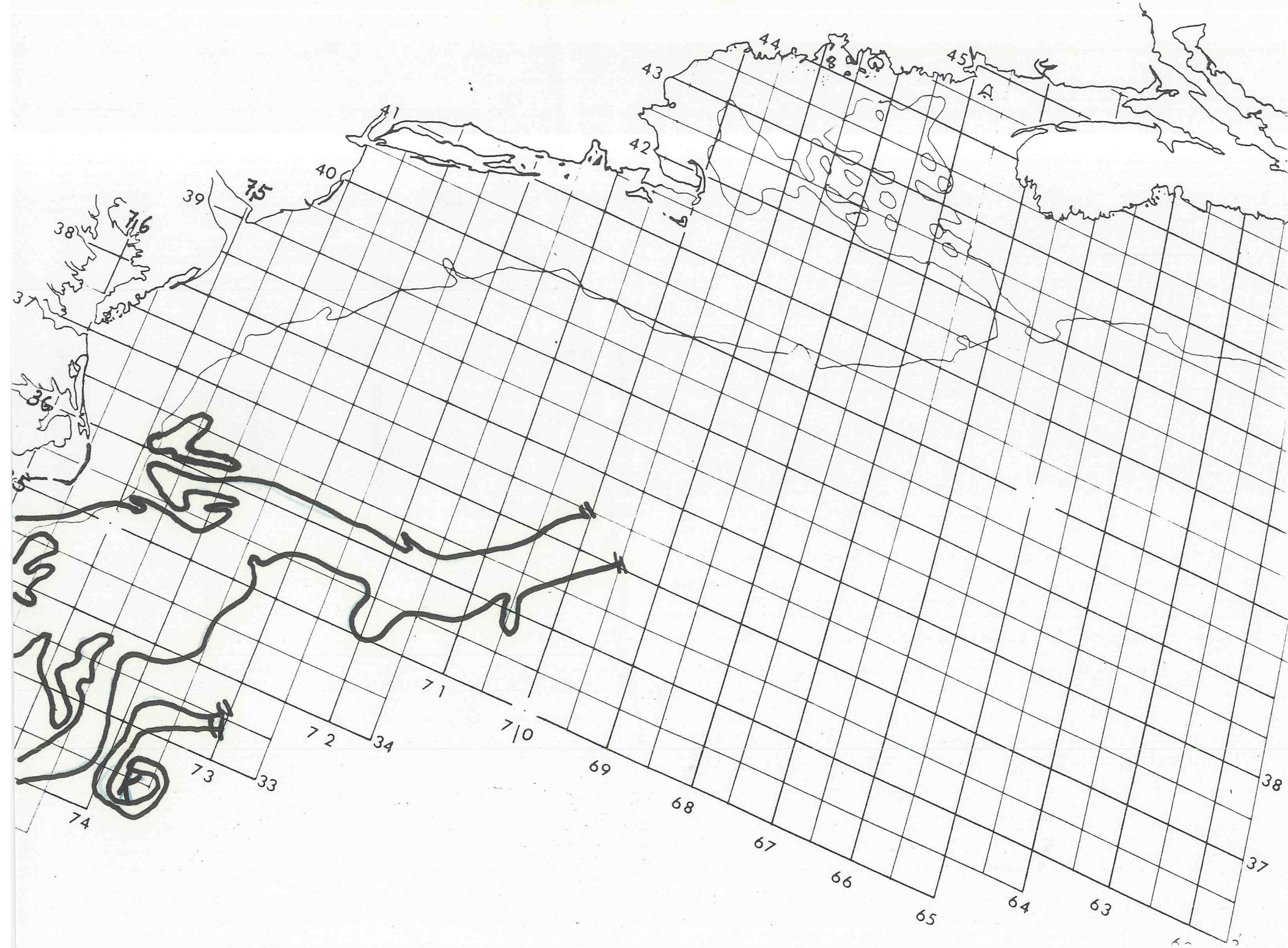


GULF STREAM WALL BULLETIN

LOOP CURRENT BULLETIN



MIAMI SFSS ANALYSIS OF THE GULF STREAM: 16 APR 1993 PART B



**GULF STREAM SYSTEM  
FLOW CHART NO. 2450**

**NOAA Miami SFSS**

**GULF STREAM SYSTEM  
FLOW CHART NO. 2450**

Date: **19 APR 1993**

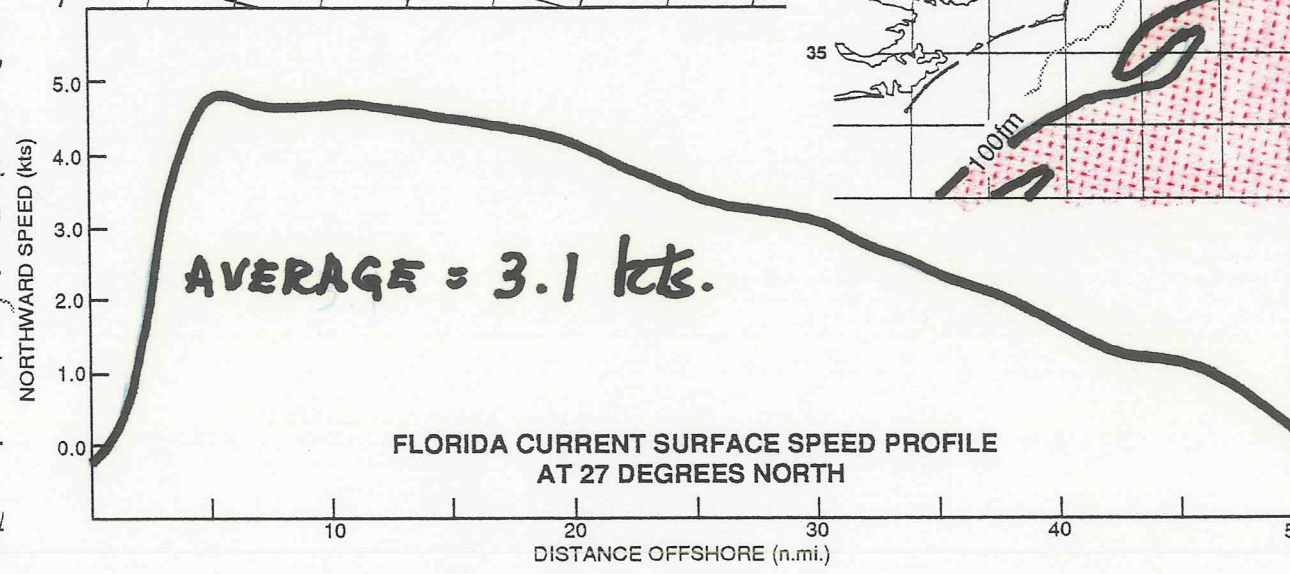
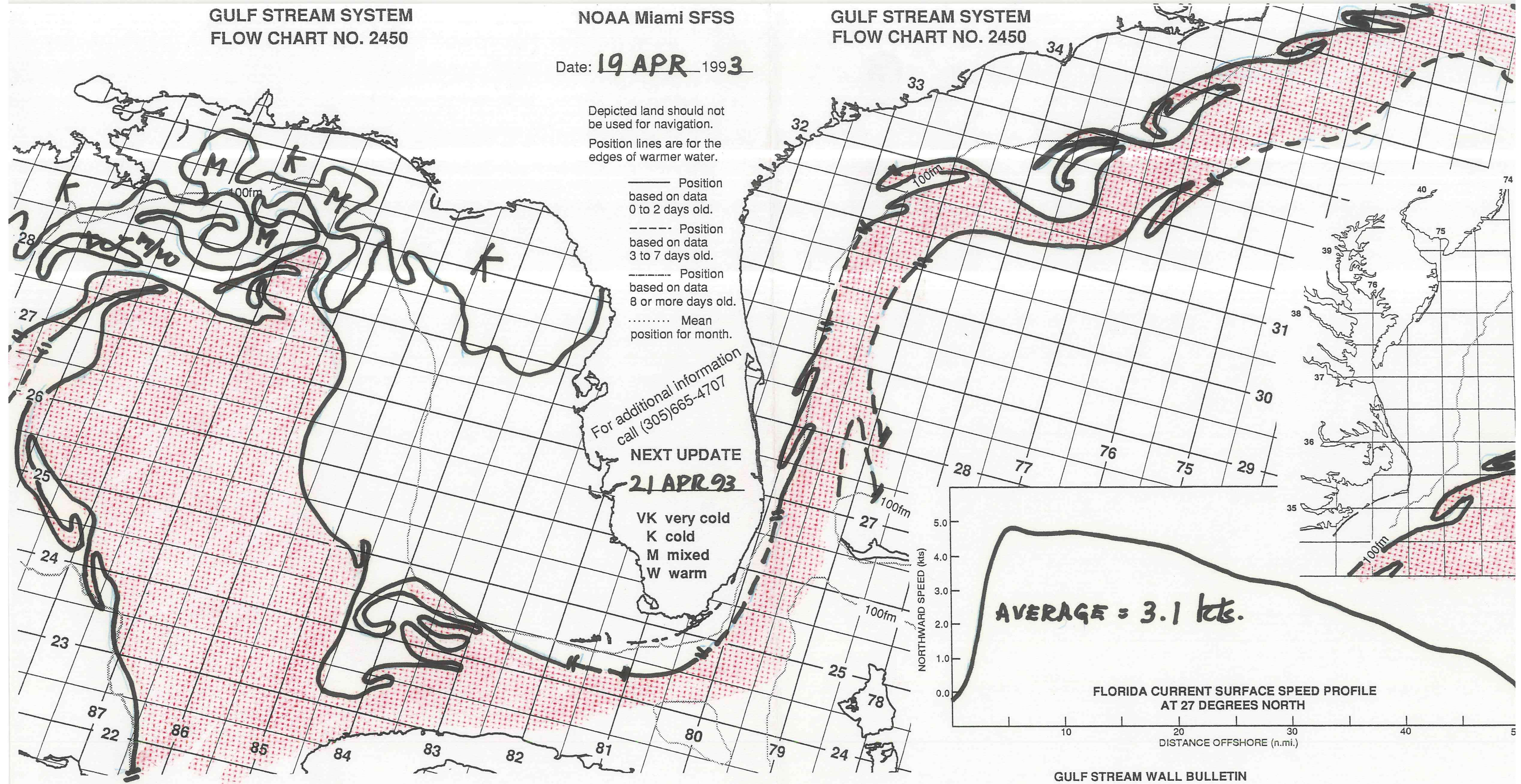
Depicted land should not be used for navigation.  
Position lines are for the edges of warmer water.

- Position based on data 0 to 2 days old.
- - - - Position based on data 3 to 7 days old.
- · — · Position based on data 8 or more days old.
- Mean position for month.

For additional information call (305)665-4707


**NEXT UPDATE  
21 APR 93**

VK very cold  
K cold  
M mixed  
W warm

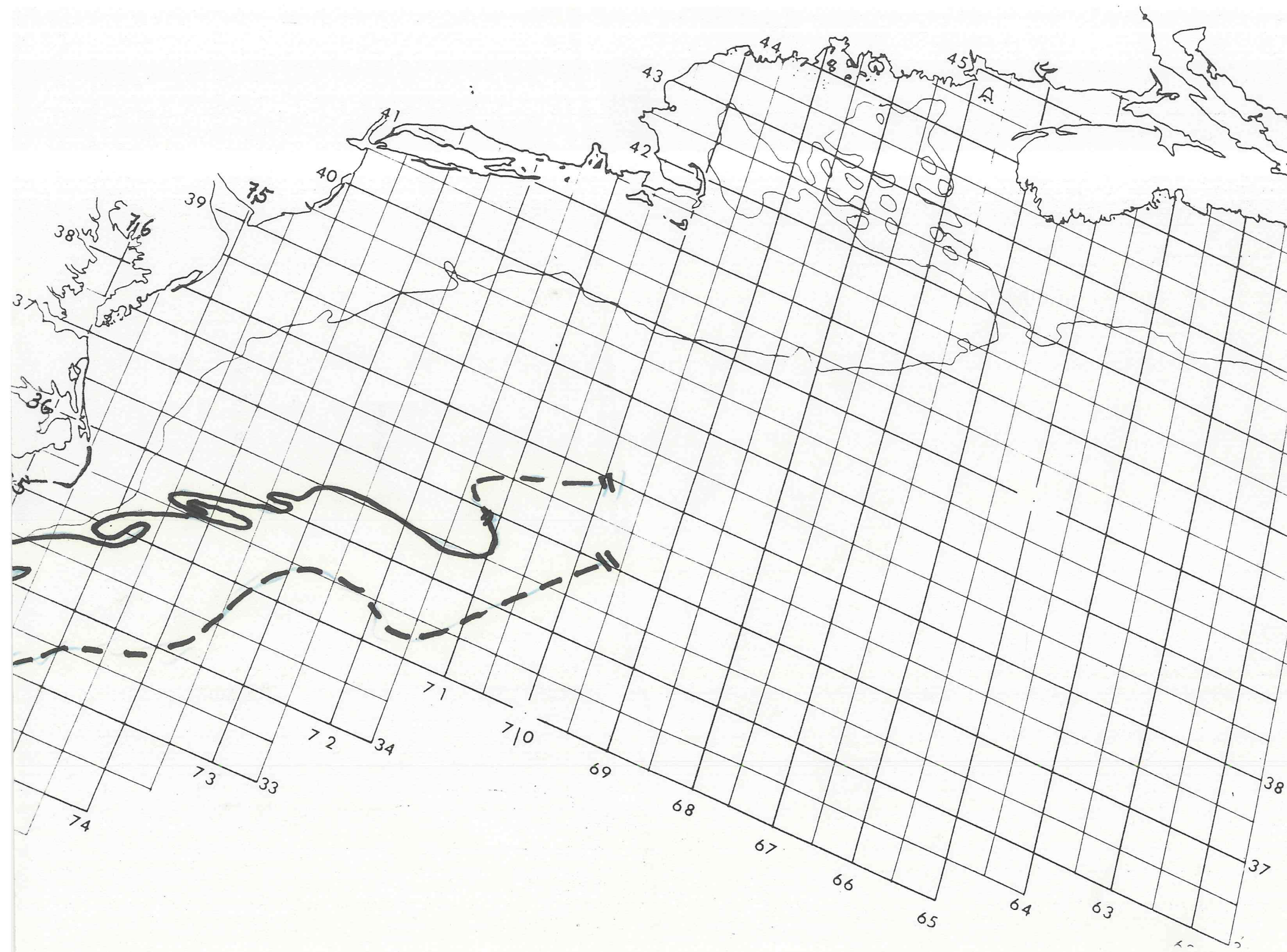


**GULF STREAM WALL BULLETIN**


**LOOP CURRENT BULLETIN**

MIAMI SFSS ANALYSIS OF THE GULF STREAM: 19 APR 1993 PART B



GULF STREAM SYSTEM  
FLOW CHART NO. 2450

NOAA Miami SFSS

GULF STREAM SYSTEM  
FLOW CHART NO. 2450

Date: 21 APR 1993

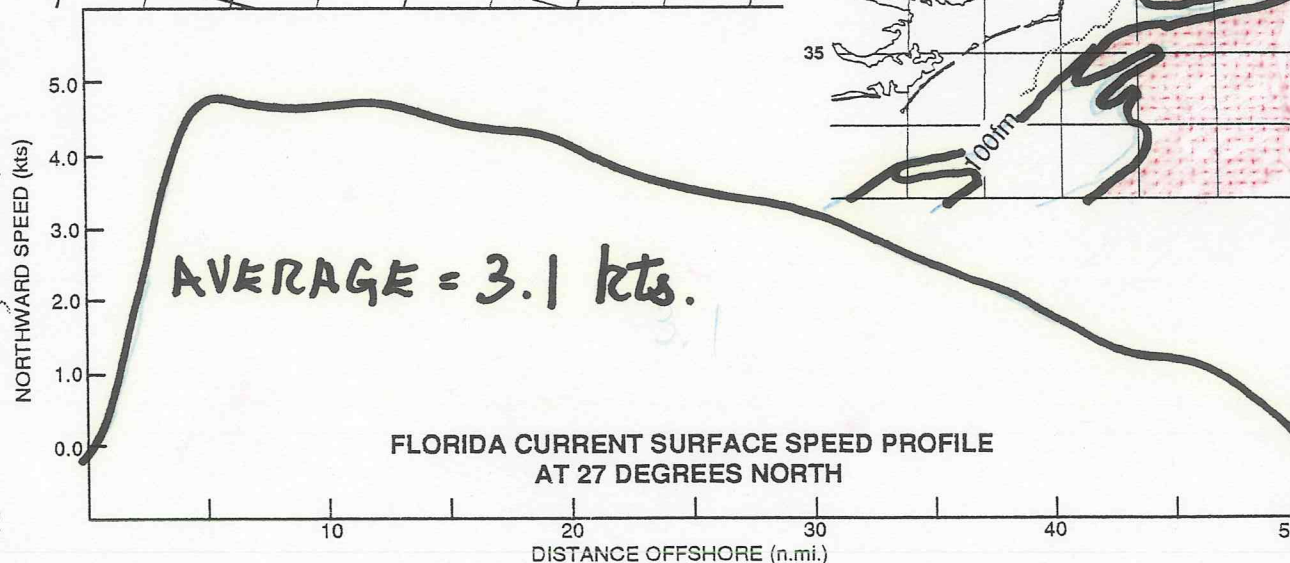
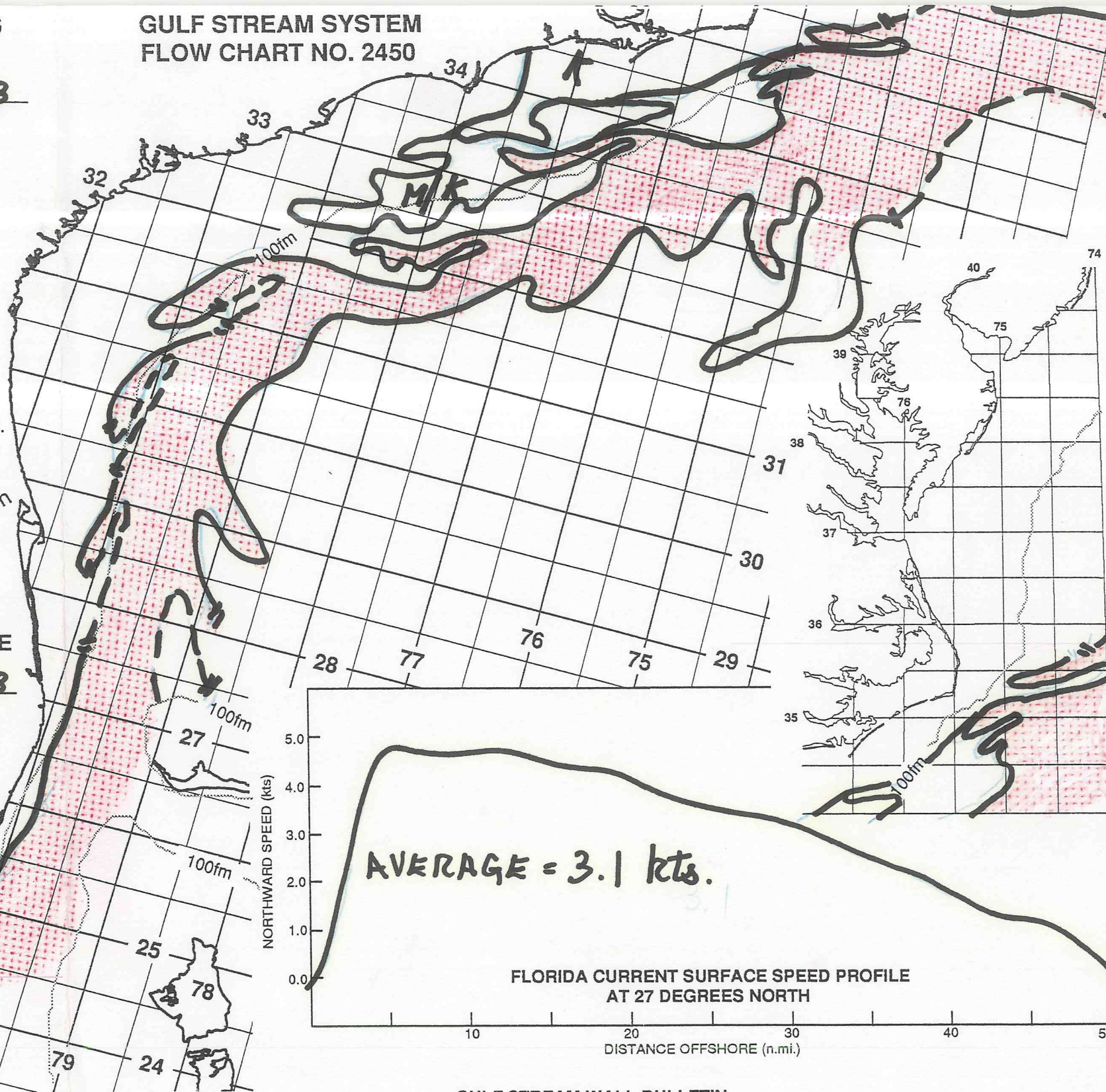
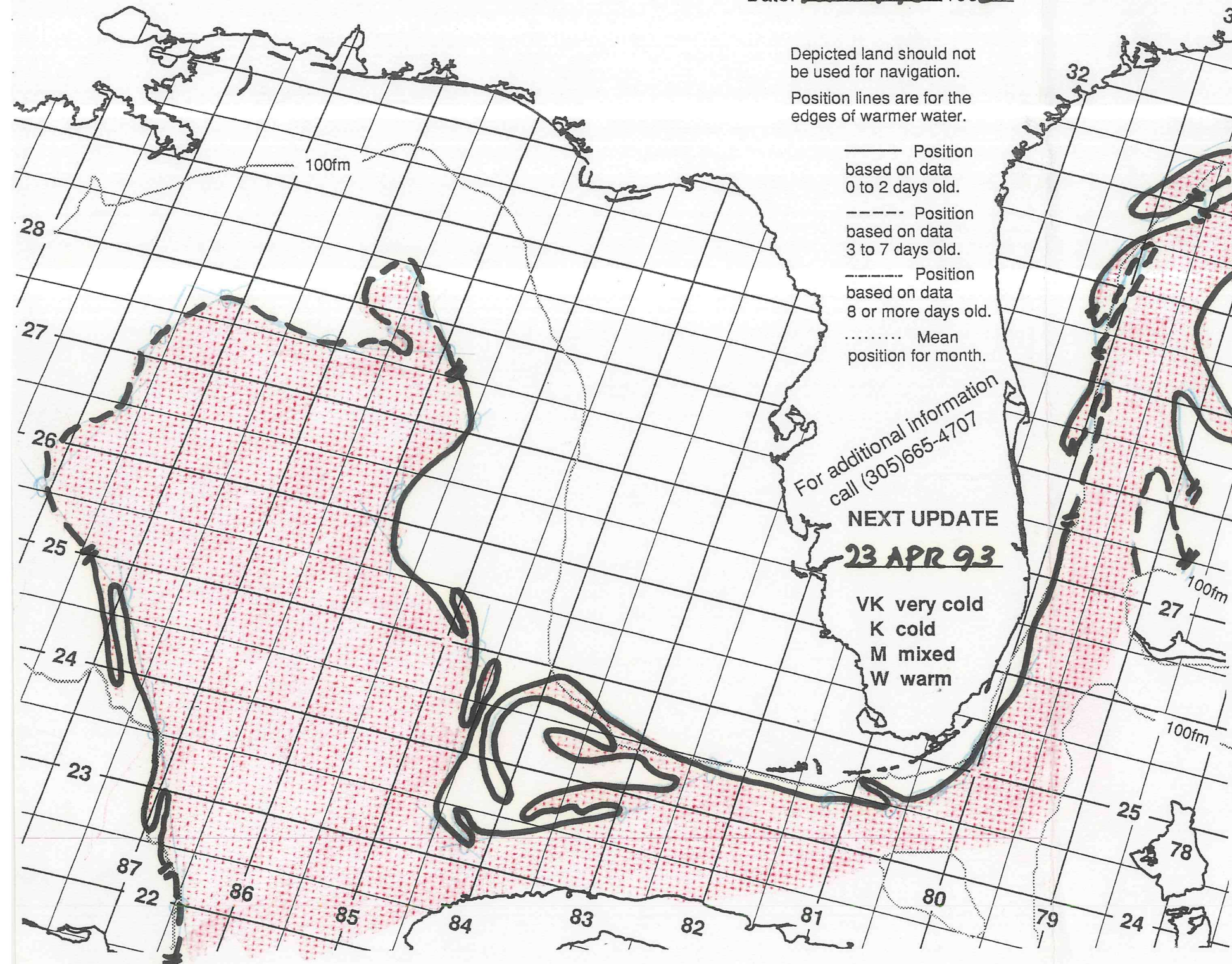
Depicted land should not be used for navigation.  
Position lines are for the edges of warmer water.

- Position based on data 0 to 2 days old.
- - - - Position based on data 3 to 7 days old.
- Position based on data 8 or more days old.
- ..... Mean position for month.

For additional information call (305)665-4707

NEXT UPDATE  
**23 APR 93**


VK very cold  
K cold  
M mixed  
W warm



GULF STREAM WALL BULLETIN

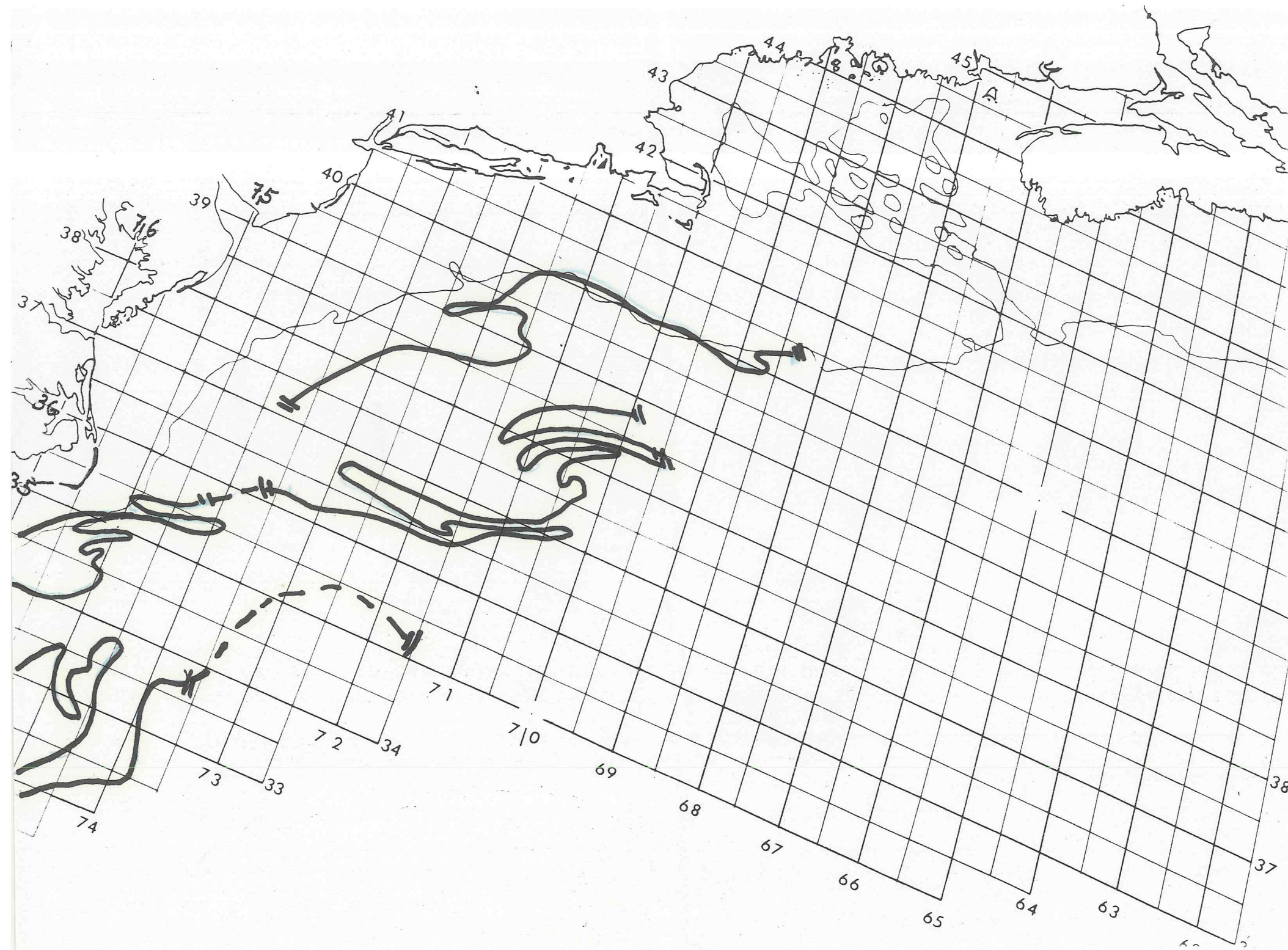

LOOP CURRENT BULLETIN

215/863	220/865	230/869	235/872	247/879	255/891	265/886	272/886	277/882
275/871	278/859	271/855	262/858	258/858	250/847	243/847	233/846	232/842
234/830	244/823	244/812	245/806	248/803	252/801	255/800	260/798	





MIAMI SFSS ANALYSIS OF THE GULF STREAM: **21 APR** 1993 PART B







GULF STREAM SYSTEM  
FLOW CHART NO. 2450

NOAA Miami SFSS

GULF STREAM SYSTEM  
FLOW CHART NO. 2450

Date: **23 APR** 199**3**

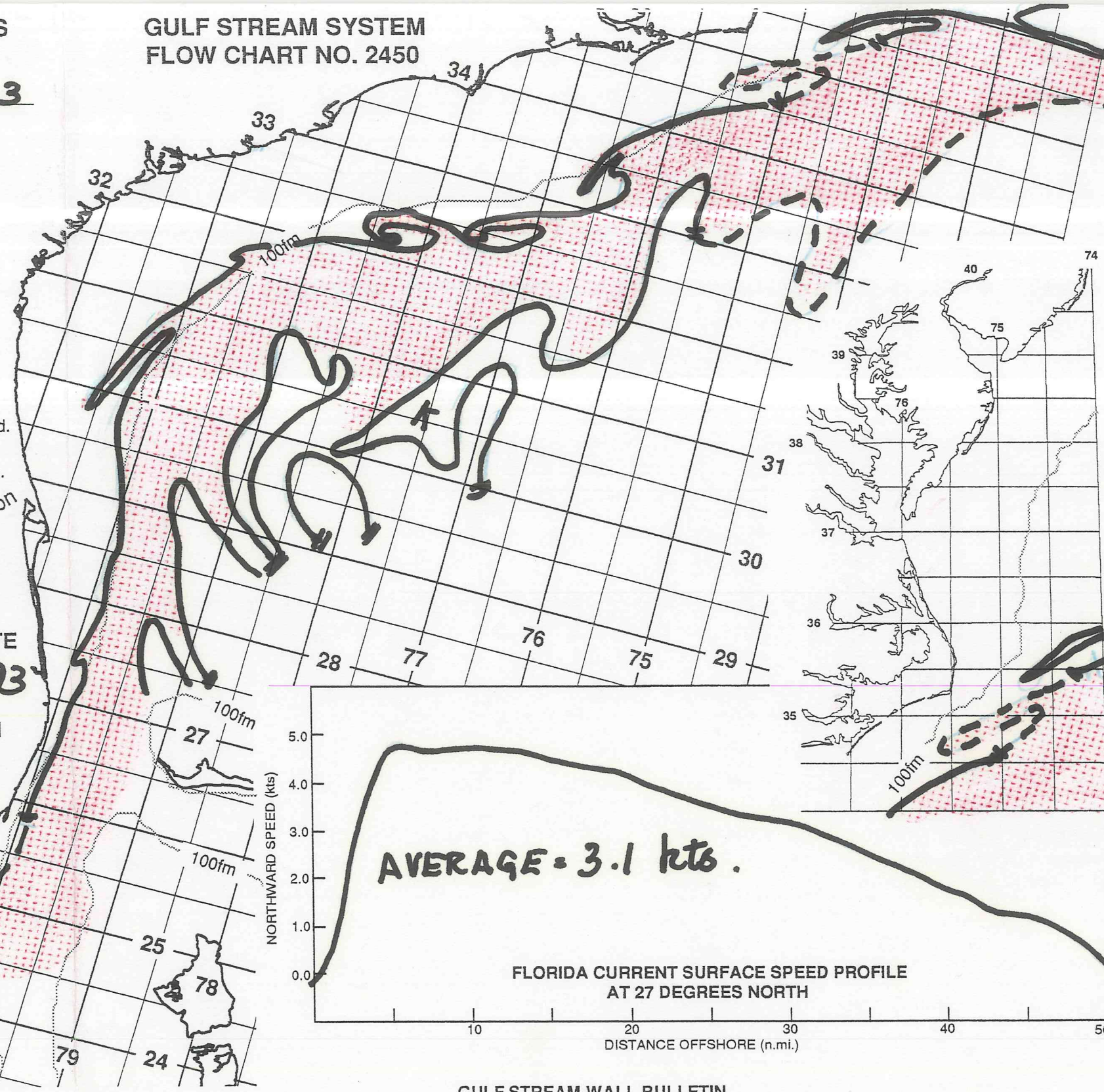
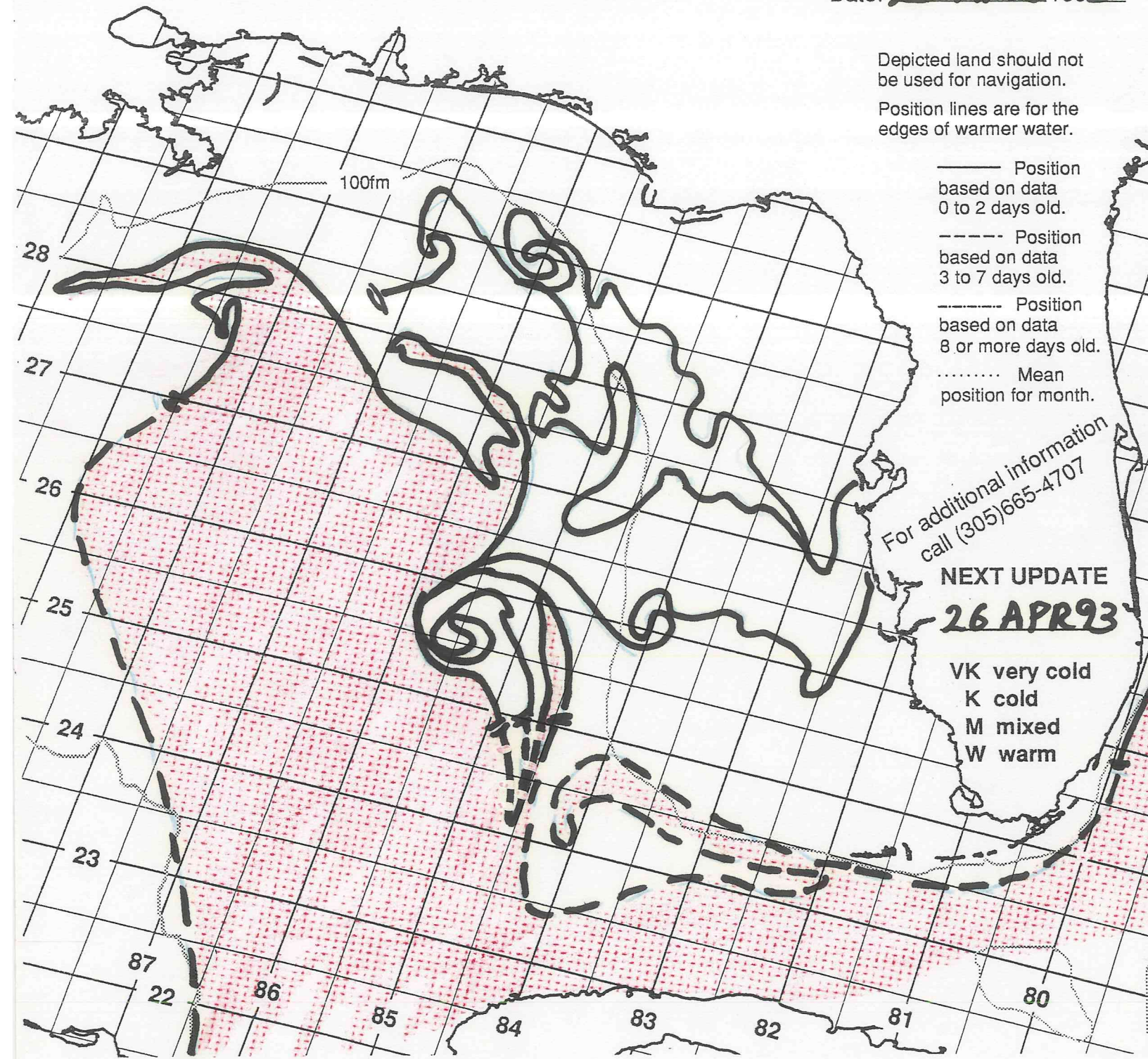
Depicted land should not be used for navigation.  
Position lines are for the edges of warmer water.

-  Position based on data 0 to 2 days old.
-  Position based on data 3 to 7 days old.
-  Position based on data 8 or more days old.
-  Mean position for month.

For additional information call (305)665-4707

NEXT UPDATE  
**26 APR 93**

VK very cold  
K cold  
M mixed  
W warm



GULF STREAM WALL BULLETIN

-----

-----

-----

-----

-----

-----

-----

-----

-----

-----

LOOP CURRENT BULLETIN

-----

-----

-----

-----

-----


-----

-----

-----

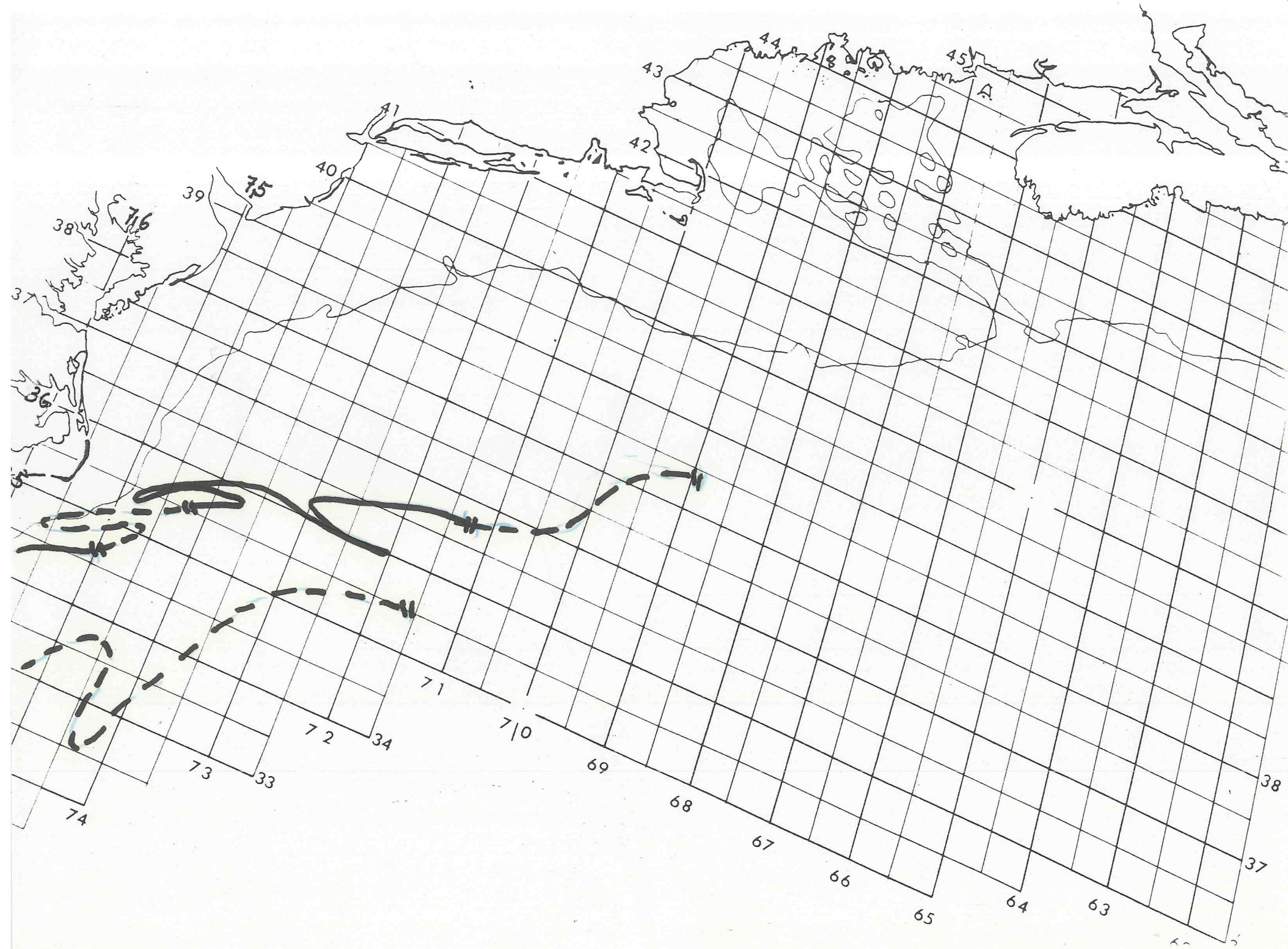
-----

-----



MIAMI SFSS ANALYSIS OF THE GULF STREAM: **23 APR** 1993

PART B



GULF STREAM SYSTEM  
FLOW CHART NO. 2450

NOAA Miami SFSS

Date: 26 April 1993

GULF STREAM SYSTEM  
FLOW CHART NO. 2450

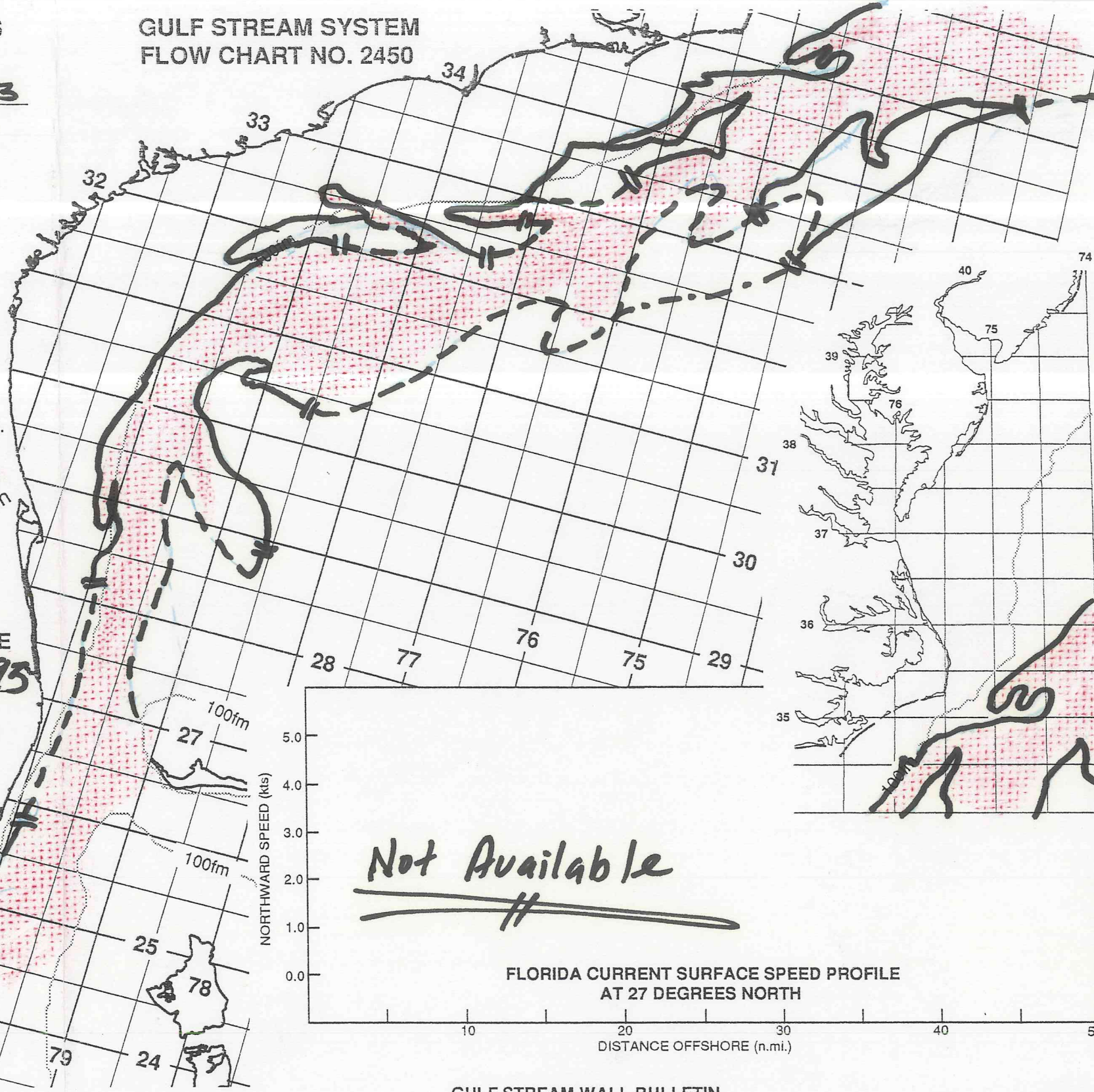
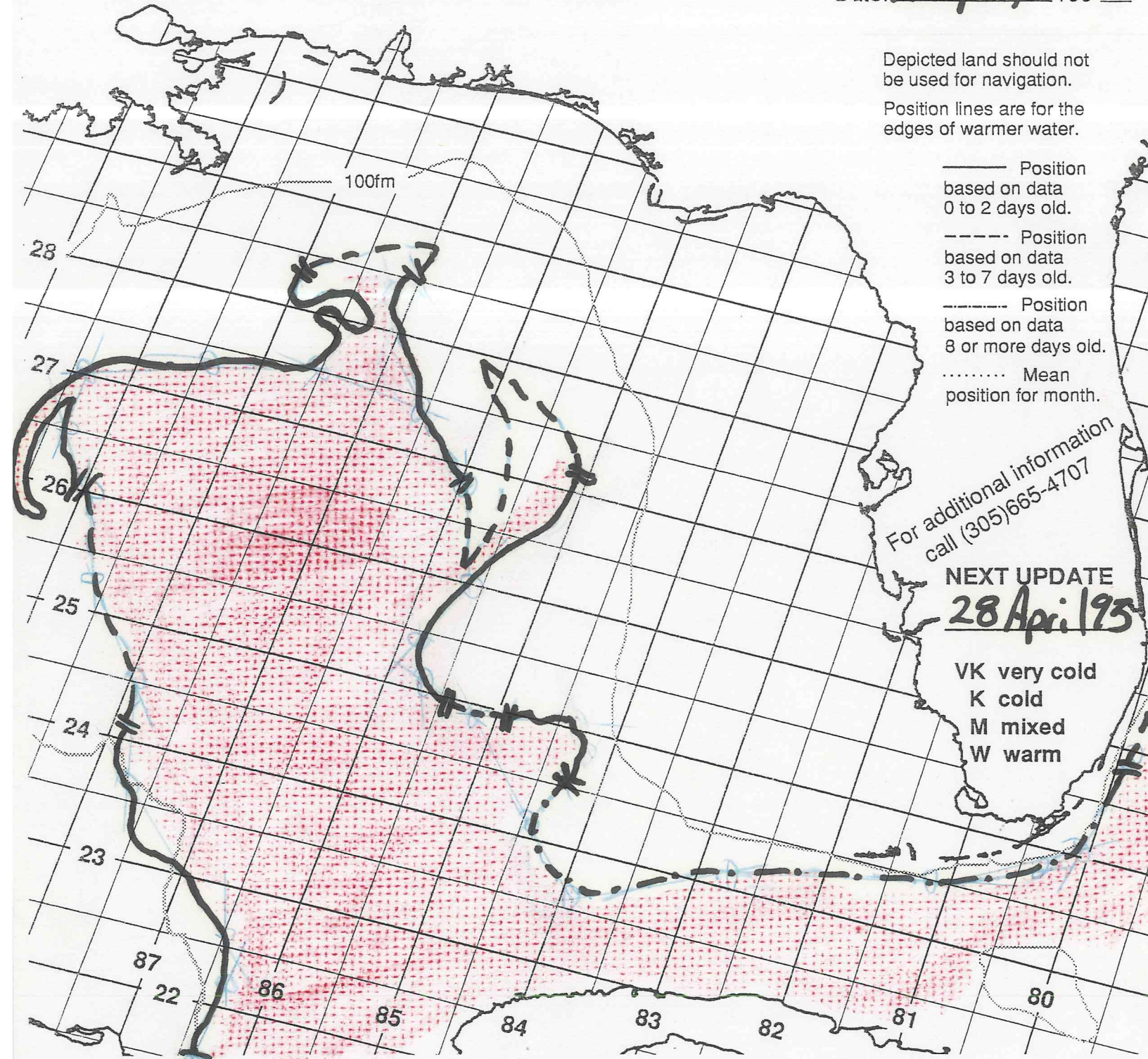
Depicted land should not be used for navigation.  
Position lines are for the edges of warmer water.

- Position based on data 0 to 2 days old.
- - - - Position based on data 3 to 7 days old.
- Position based on data 8 or more days old.
- ..... Mean position for month.

For additional information call (305)665-4707

NEXT UPDATE  
28 April 1993

VK very cold  
K cold  
M mixed  
W warm

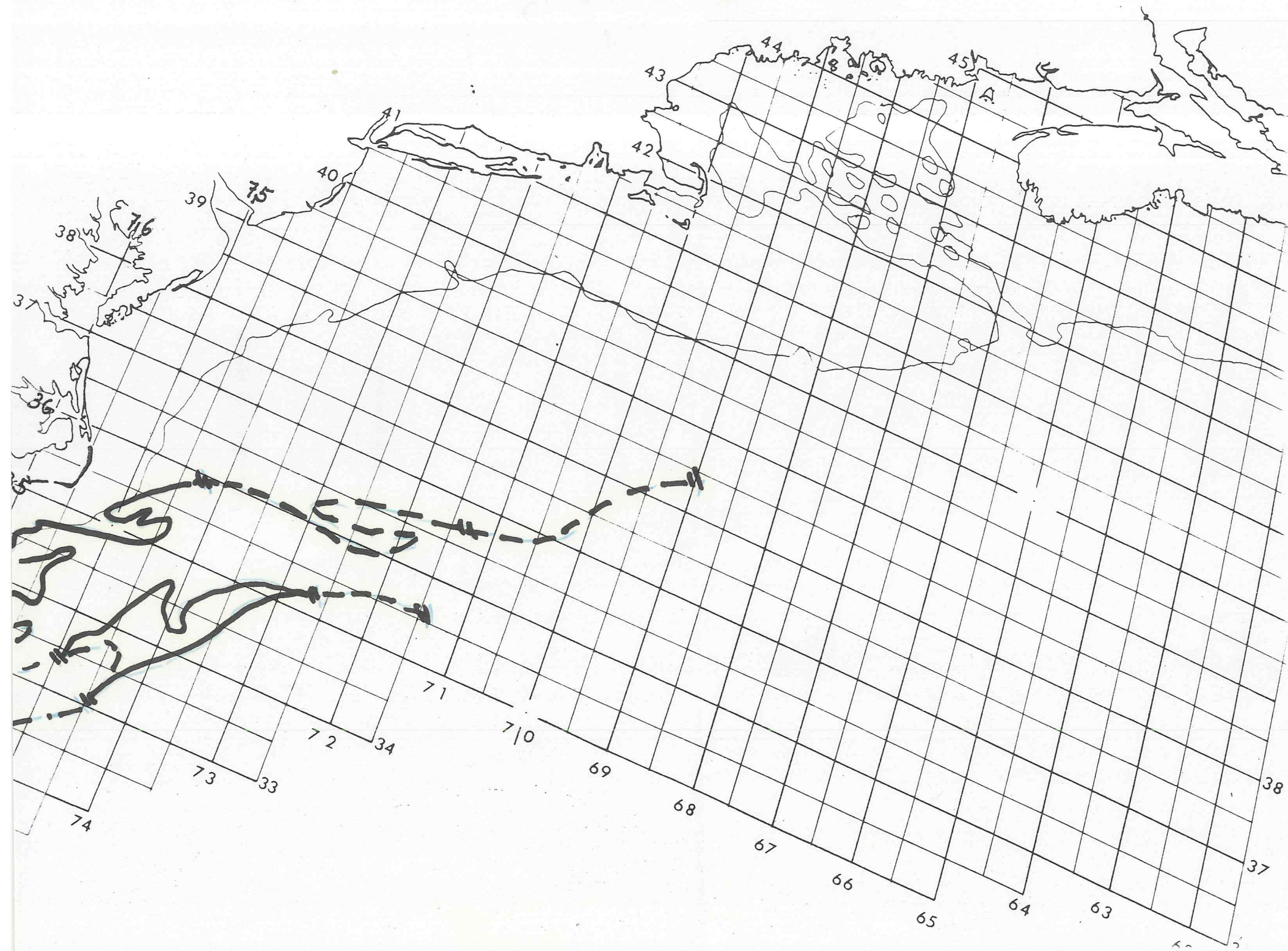


GULF STREAM WALL BULLETIN

LOOP CURRENT BULLETIN								
215/864	223/863	226/865	237/877	245/879	253/886	269/890	265/893	270/894
274/884	275/876	274/866	268/860	260/856	254/858	251/857	249/852	242/844
237/839	242/828	244/820	245/812	248/803	251/801	260/798		



MIAMI SFSS ANALYSIS OF THE GULF STREAM: 26 APR 1993 PART B



GULF STREAM SYSTEM  
FLOW CHART NO. 2450

NOAA Miami SFSS

GULF STREAM SYSTEM  
FLOW CHART NO. 2450

Date: **28 APR** 199**3**

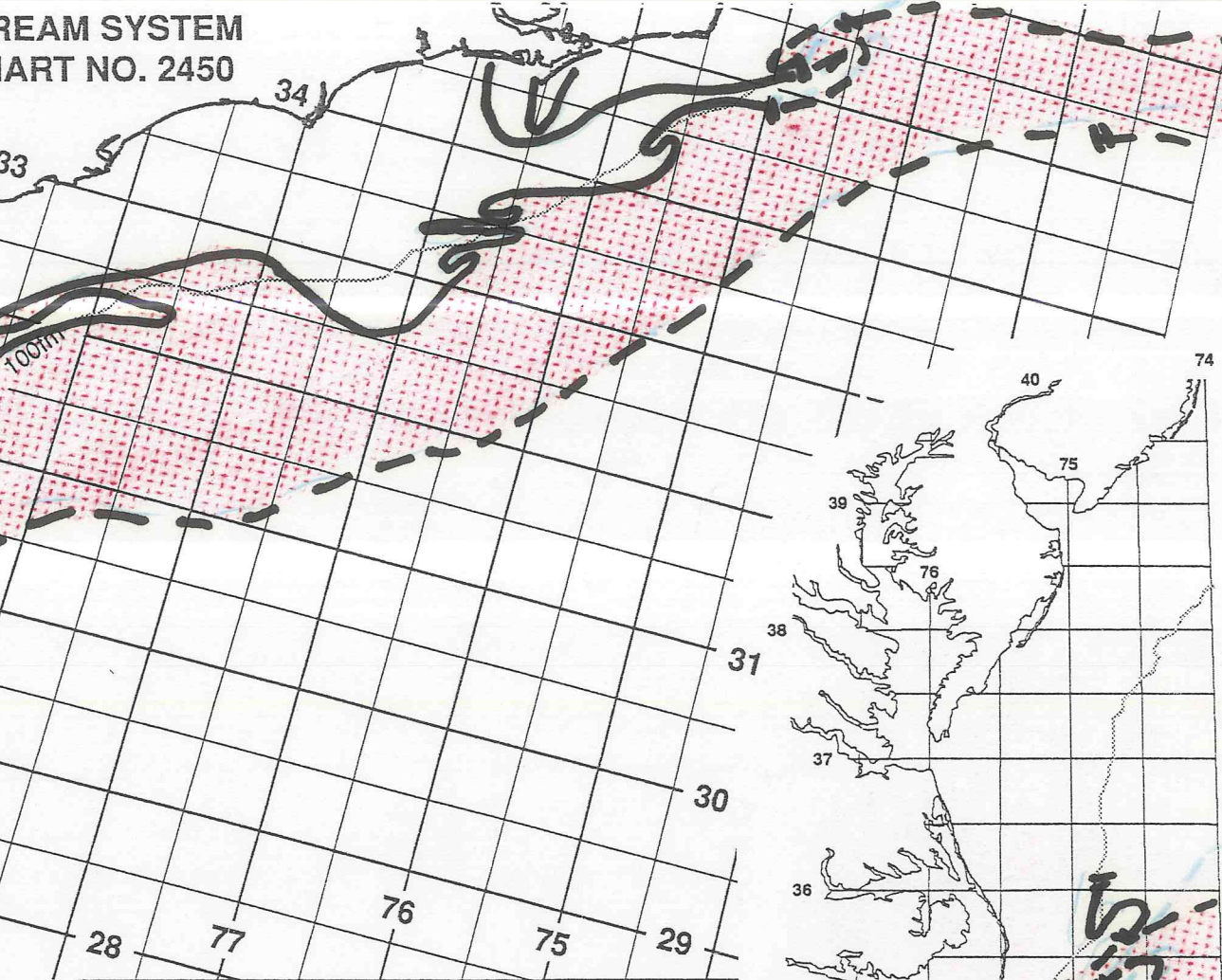
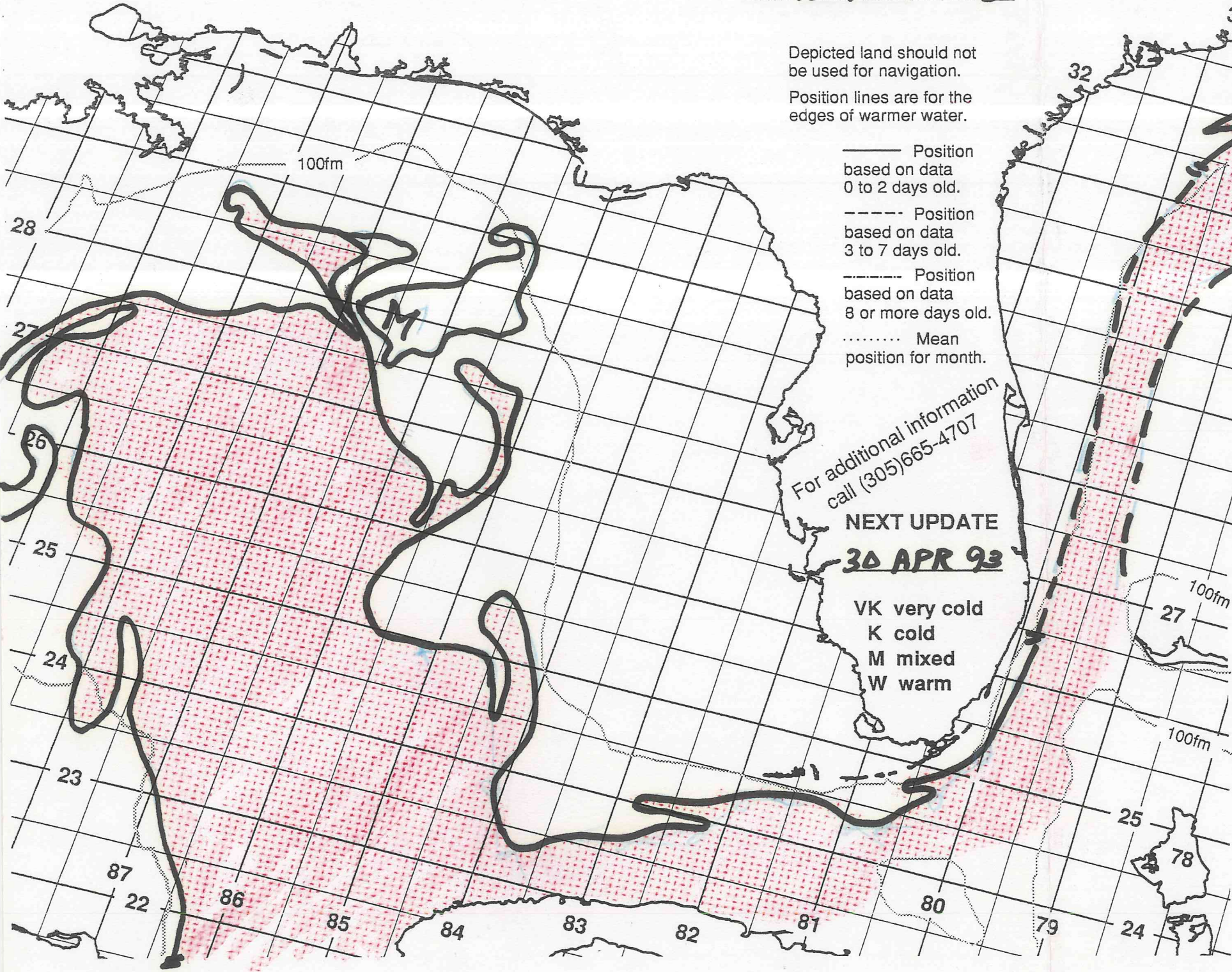
Depicted land should not be used for navigation.  
Position lines are for the edges of warmer water.

- Position based on data 0 to 2 days old.
- Position based on data 3 to 7 days old.
- - - - - Position based on data 8 or more days old.
- ..... Mean position for month.

For additional information call (305)665-4707

NEXT UPDATE  
**30 APR 93**


VK very cold  
K cold  
M mixed  
W warm



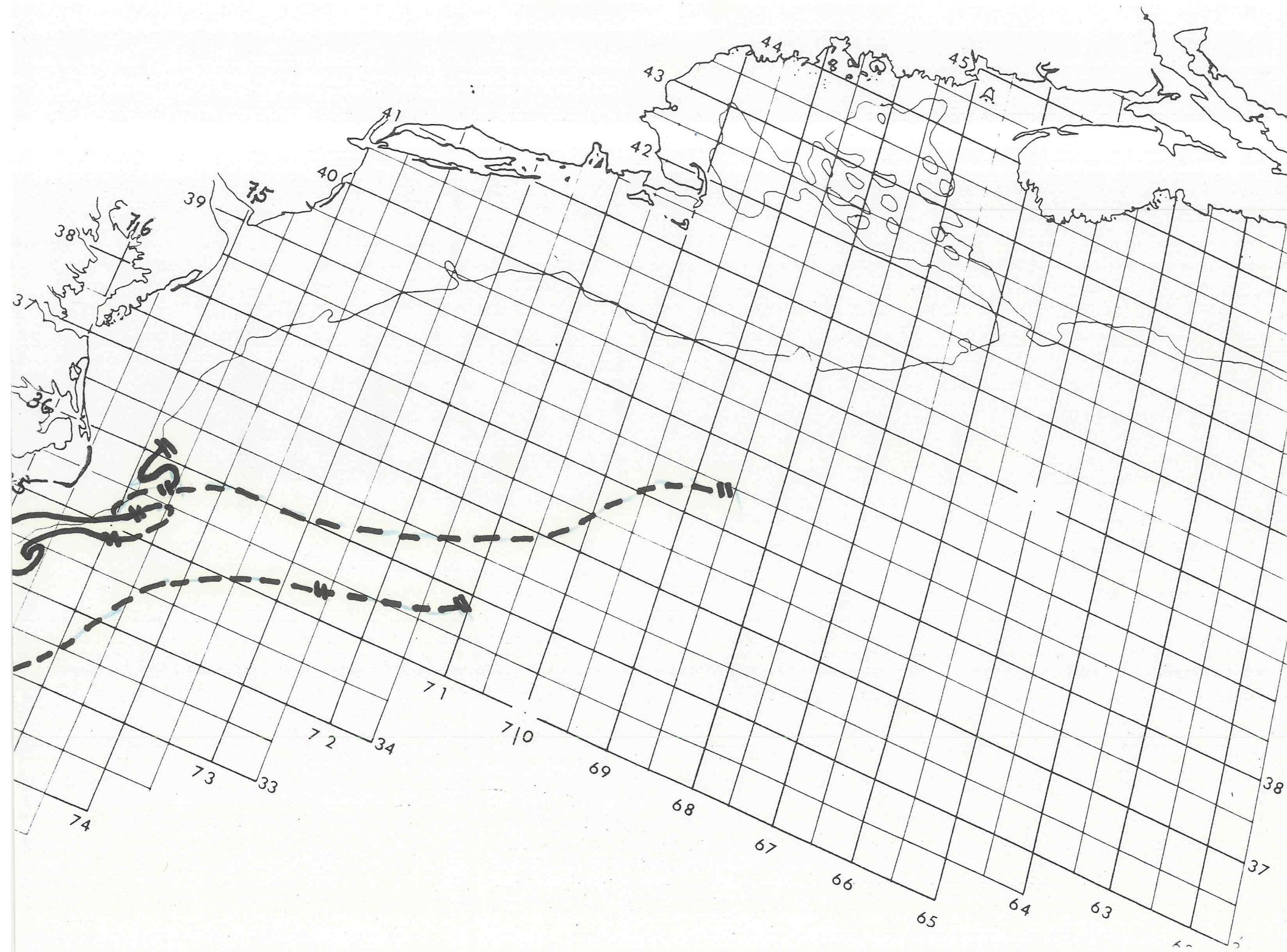
GULF STREAM WALL BULLETIN


LOOP CURRENT BULLETIN

238/A41	233/B37	237/A28	239/A22	243/B19	244/B15	243/B09	244/B07	249/B52	250/B46
253/B00		260/799							248/B03



MIAMI SFSS ANALYSIS OF THE GULF STREAM: 28 APR 1993 PART B



GULF STREAM SYSTEM  
FLOW CHART NO. 2450

NOAA Miami SFSS

GULF STREAM SYSTEM  
FLOW CHART NO. 2450

Date: **30 APR** 1993

Depicted land should not be used for navigation.  
Position lines are for the edges of warmer water.

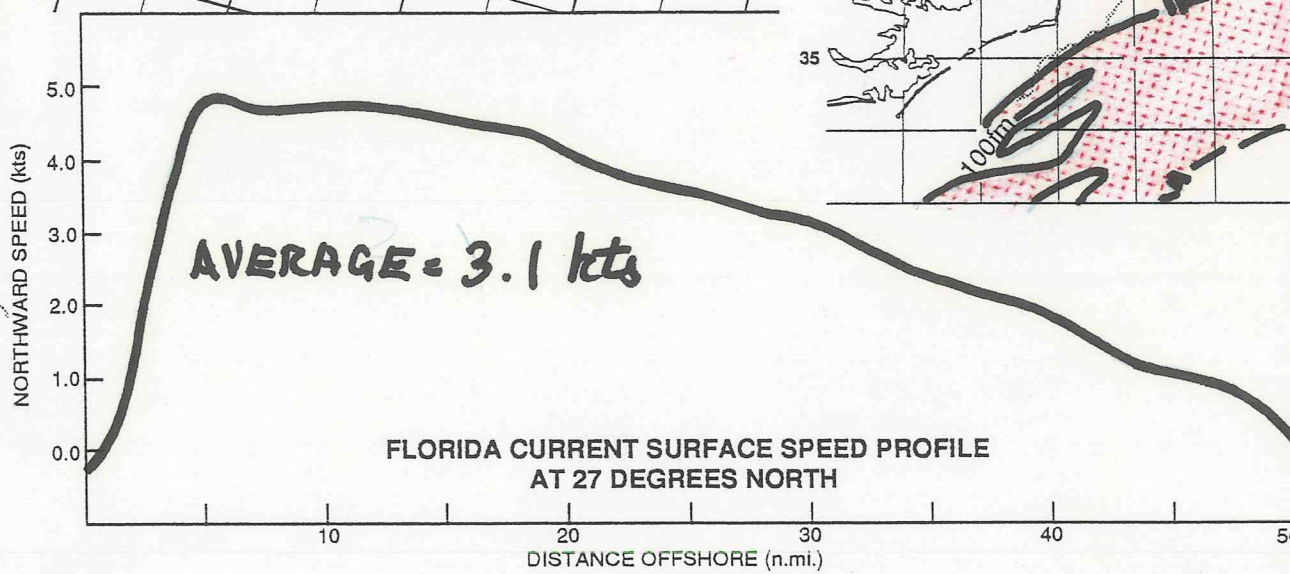
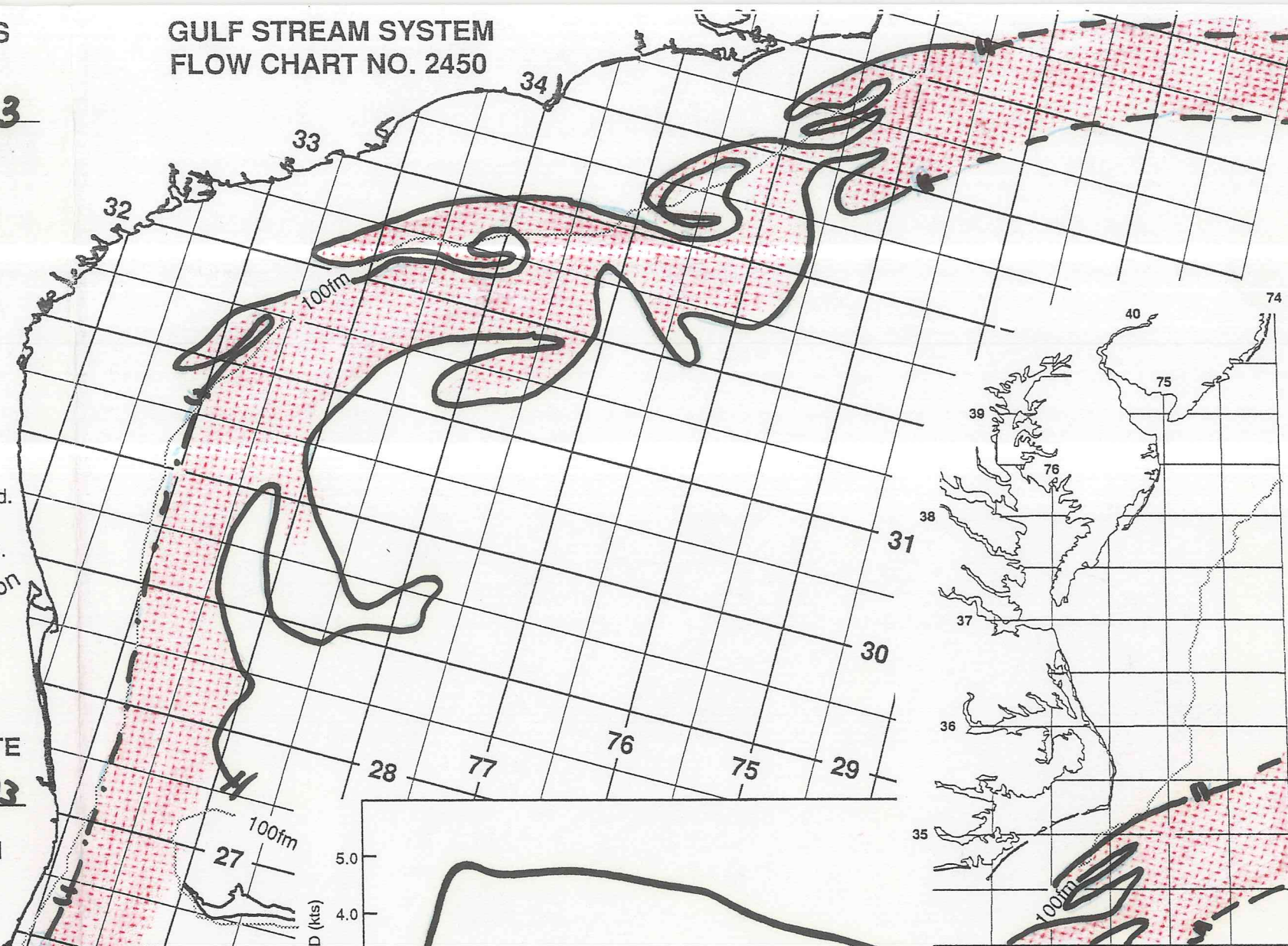
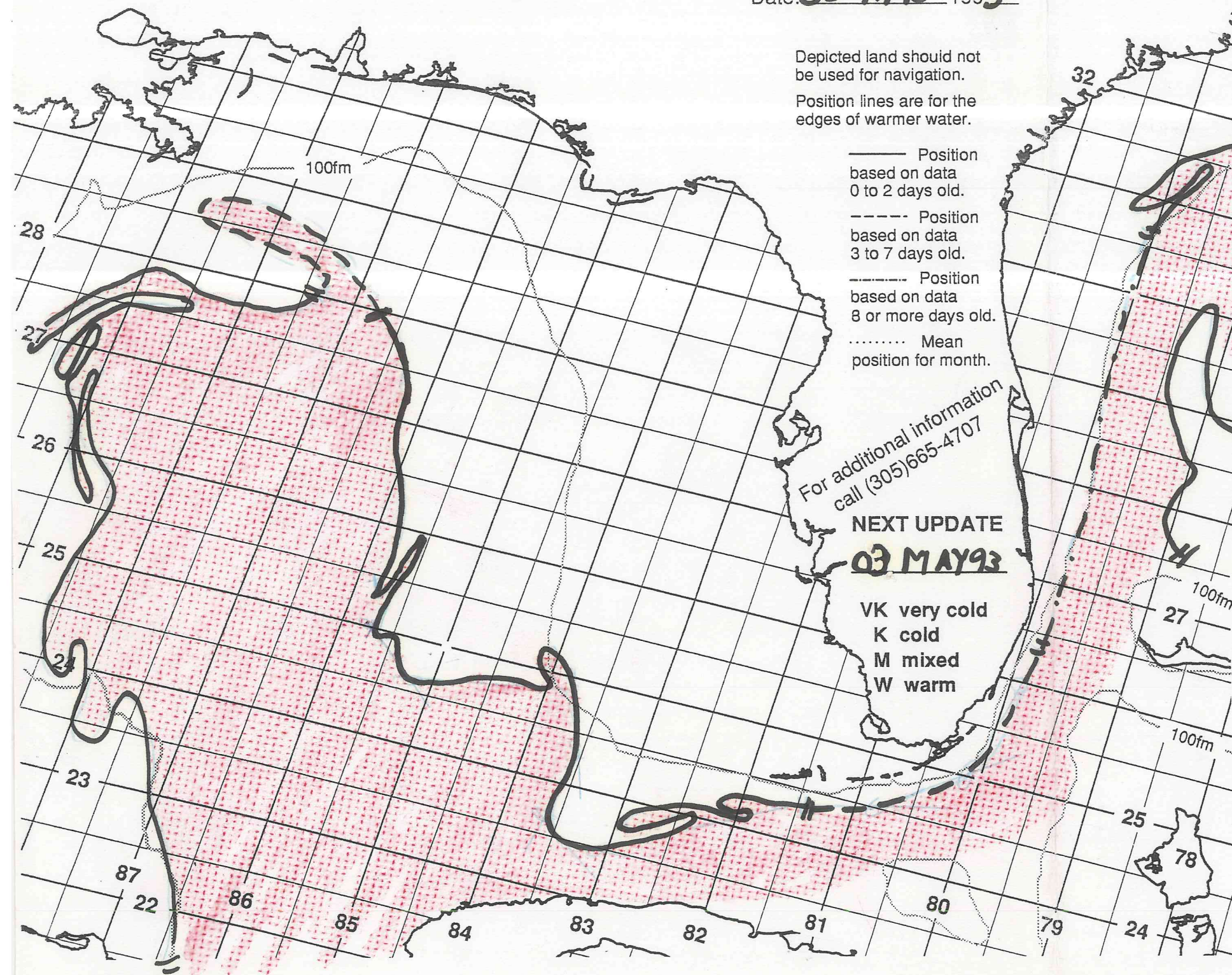
- Position based on data 0 to 2 days old.
- - - - Position based on data 3 to 7 days old.
- Position based on data 8 or more days old.
- ..... Mean position for month.

For additional information call (305)665-4707

NEXT UPDATE

**03 MAY 93**

VK very cold  
K cold  
M mixed  
W warm



GULF STREAM WALL BULLETIN


LOOP CURRENT BULLETIN

243/836	237/836	235/833	235/830	241/820	243/815	245/808	250/801	246/852	249/838	260/799
---------	---------	---------	---------	---------	---------	---------	---------	---------	---------	---------

SRE

