

GULF STREAM SYSTEM  
FLOW CHART NO. 2450

NOAA Miami SFSS

GULF STREAM SYSTEM  
FLOW CHART NO. 2450

Date: 2 Oct 1992

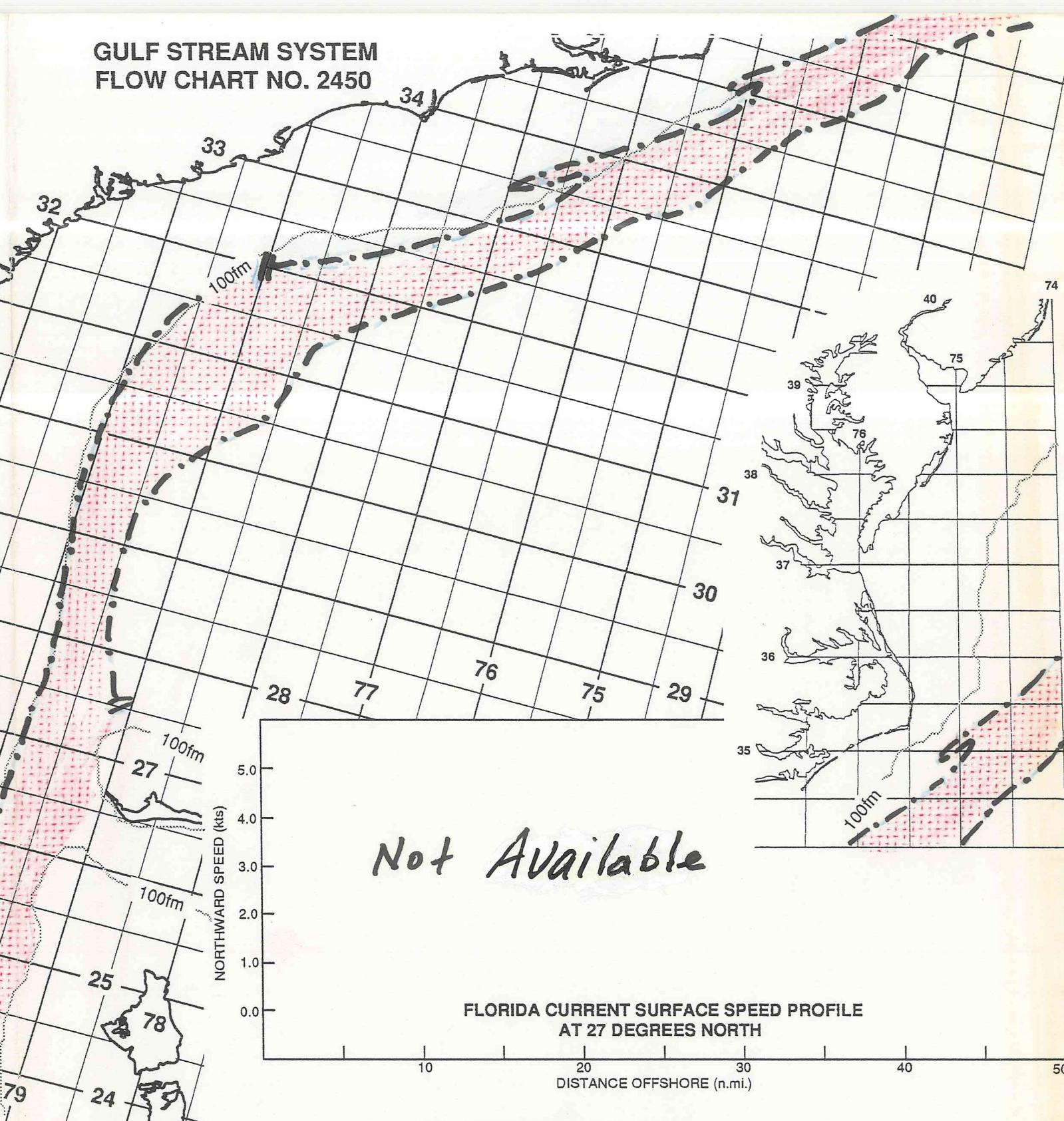
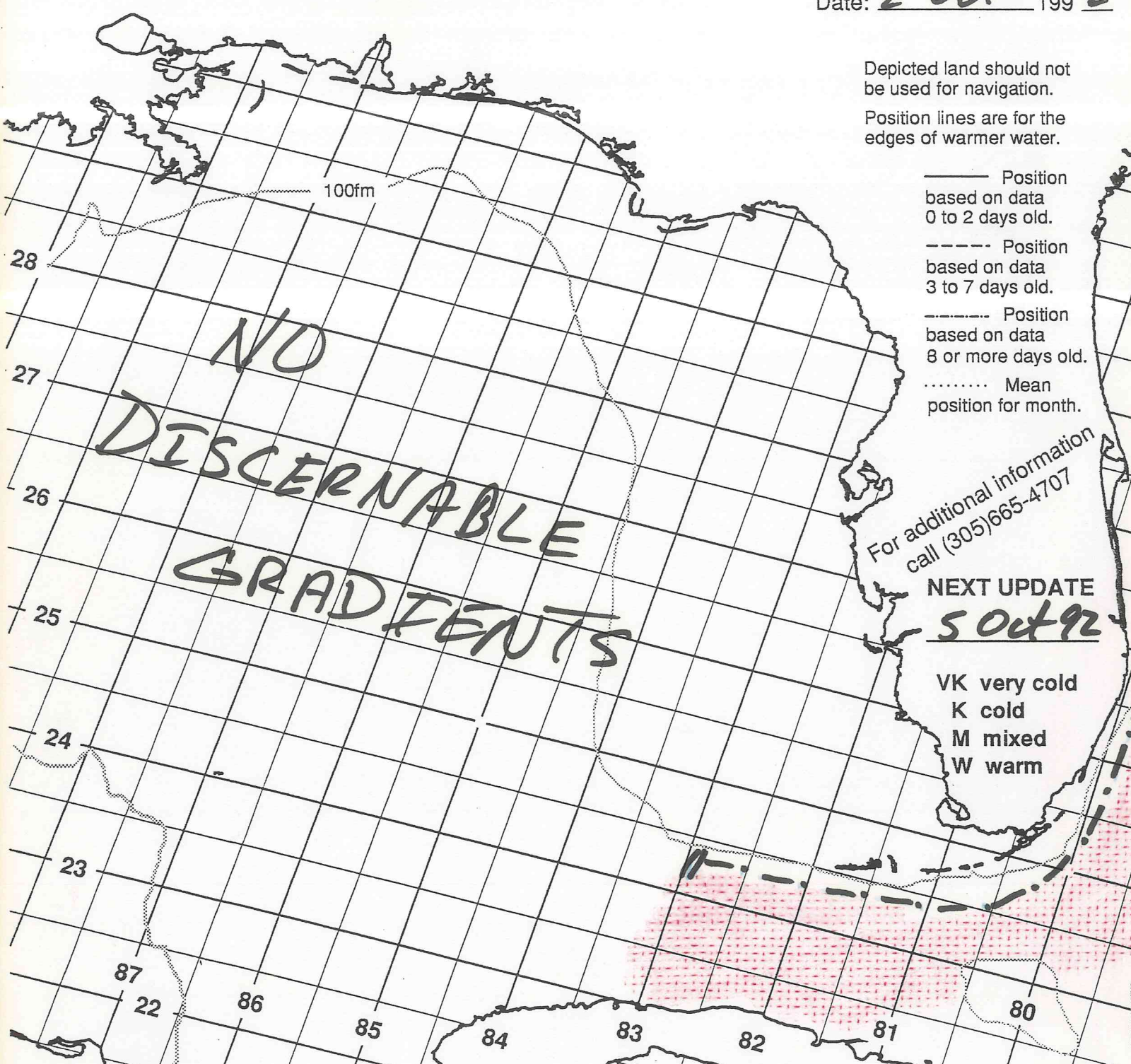
Depicted land should not be used for navigation.  
Position lines are for the edges of warmer water.

- Position based on data 0 to 2 days old.
- - - - Position based on data 3 to 7 days old.
- ..... Position based on data 8 or more days old.
- ..... Mean position for month.

For additional information call (305)665-4707


NEXT UPDATE  
5 Oct 92

VK very cold  
K cold  
M mixed  
W warm

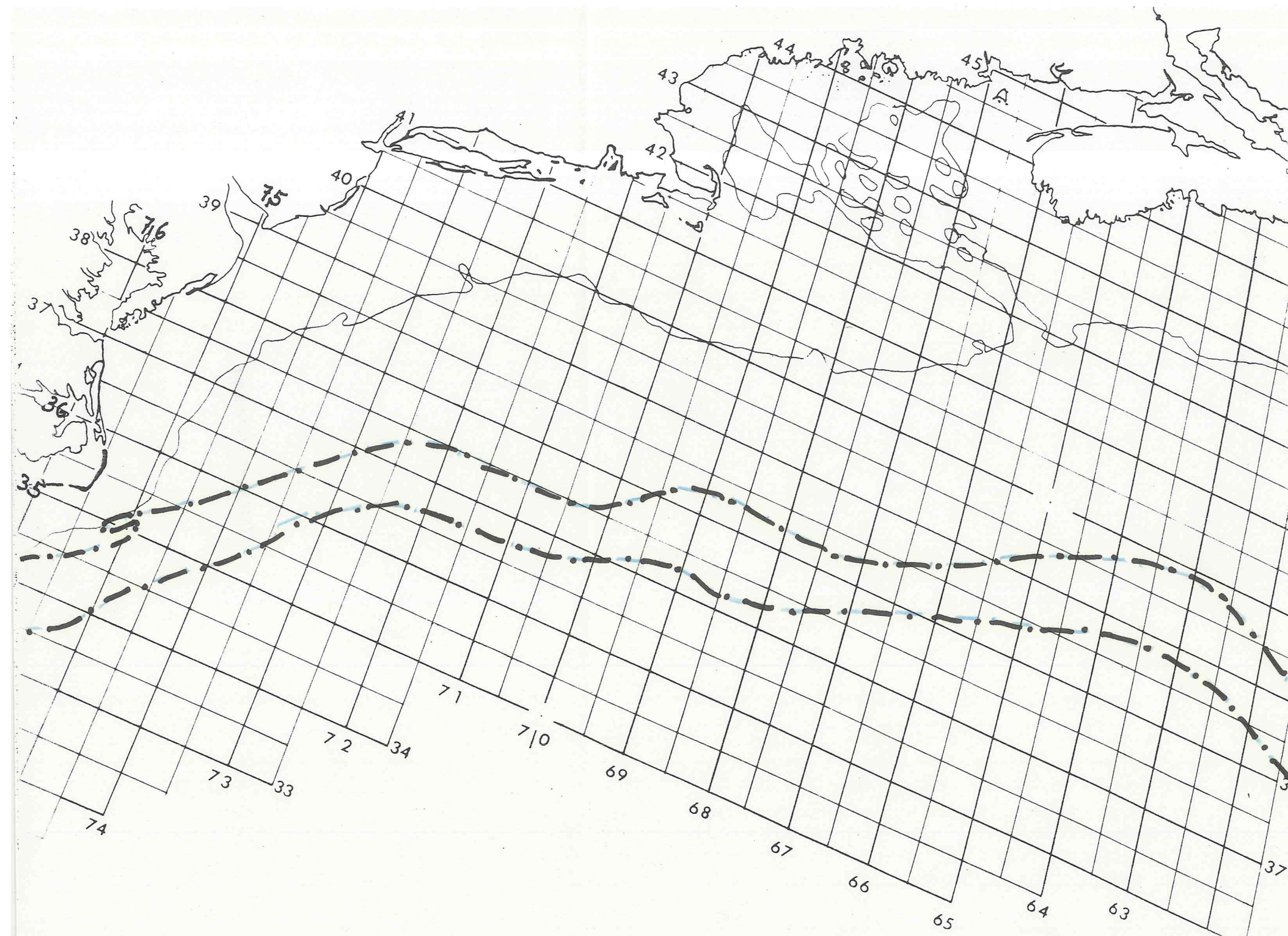


GULF STREAM WALL BULLETIN

LOOP CURRENT BULLETIN



MIAMI SFSS ANALYSIS OF THE GULF STREAM: 2 Oct 1992 PART B



GULF STREAM SYSTEM  
FLOW CHART NO. 2450

NOAA Miami SFSS

GULF STREAM SYSTEM  
FLOW CHART NO. 2450

Date: 05 OCT 1992

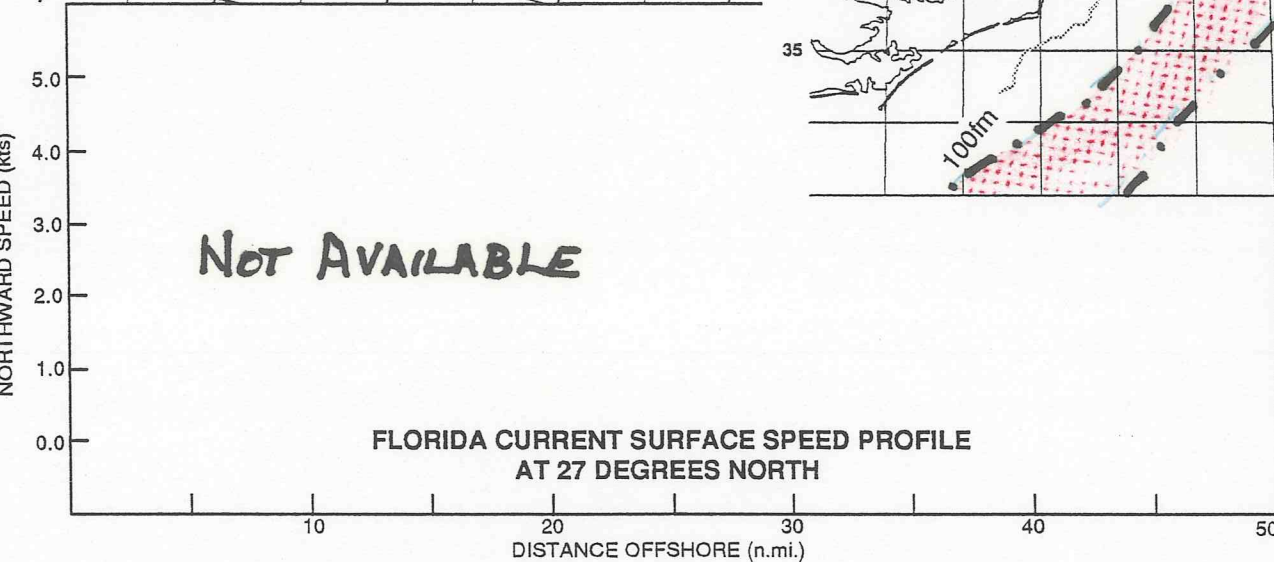
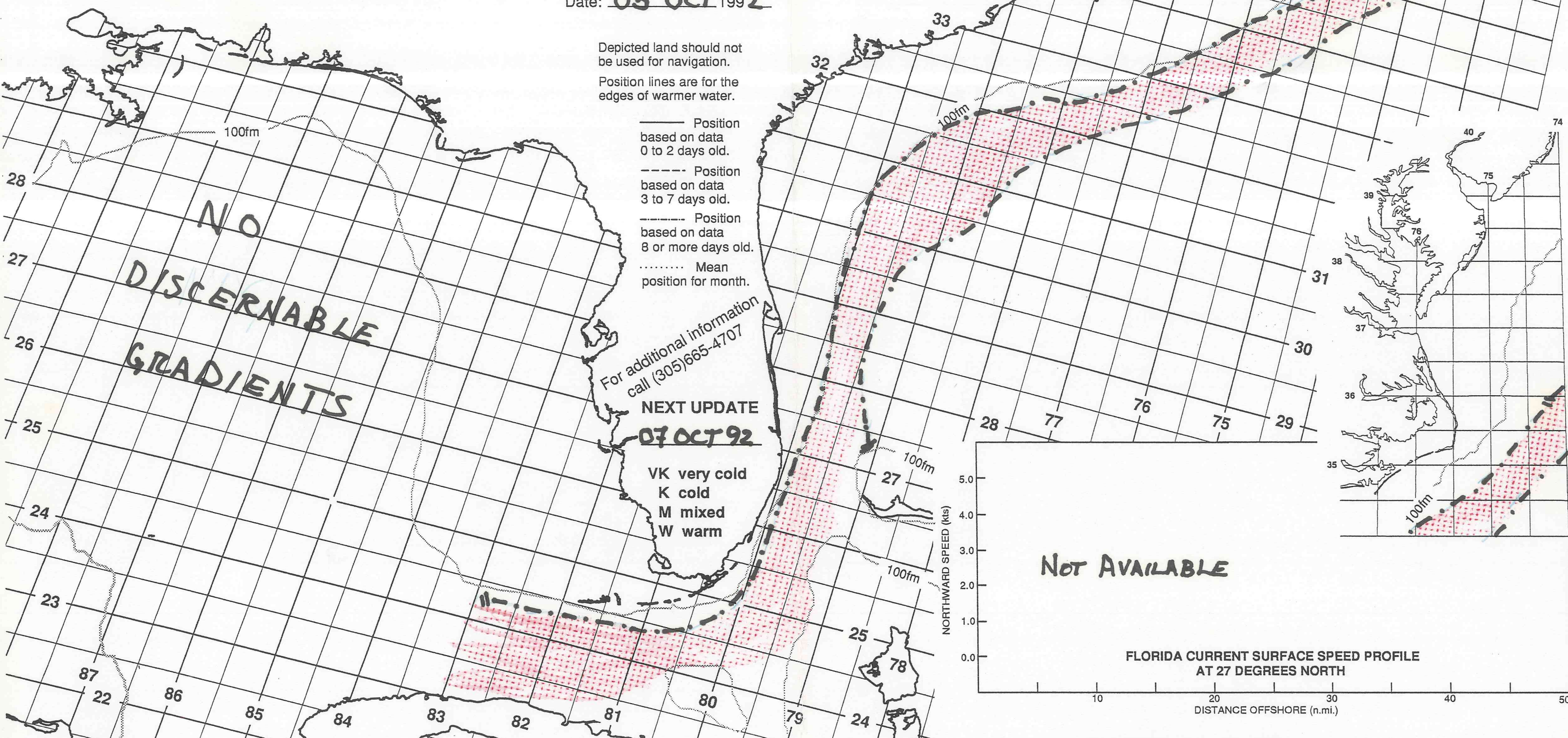
Depicted land should not be used for navigation.  
Position lines are for the edges of warmer water.

- Position based on data 0 to 2 days old.
- - - - Position based on data 3 to 7 days old.
- ..... Position based on data 8 or more days old.
- ..... Mean position for month.

For additional information  
call (305)665-4707


NEXT UPDATE  
07 OCT 92

- VK very cold
- K cold
- M mixed
- W warm

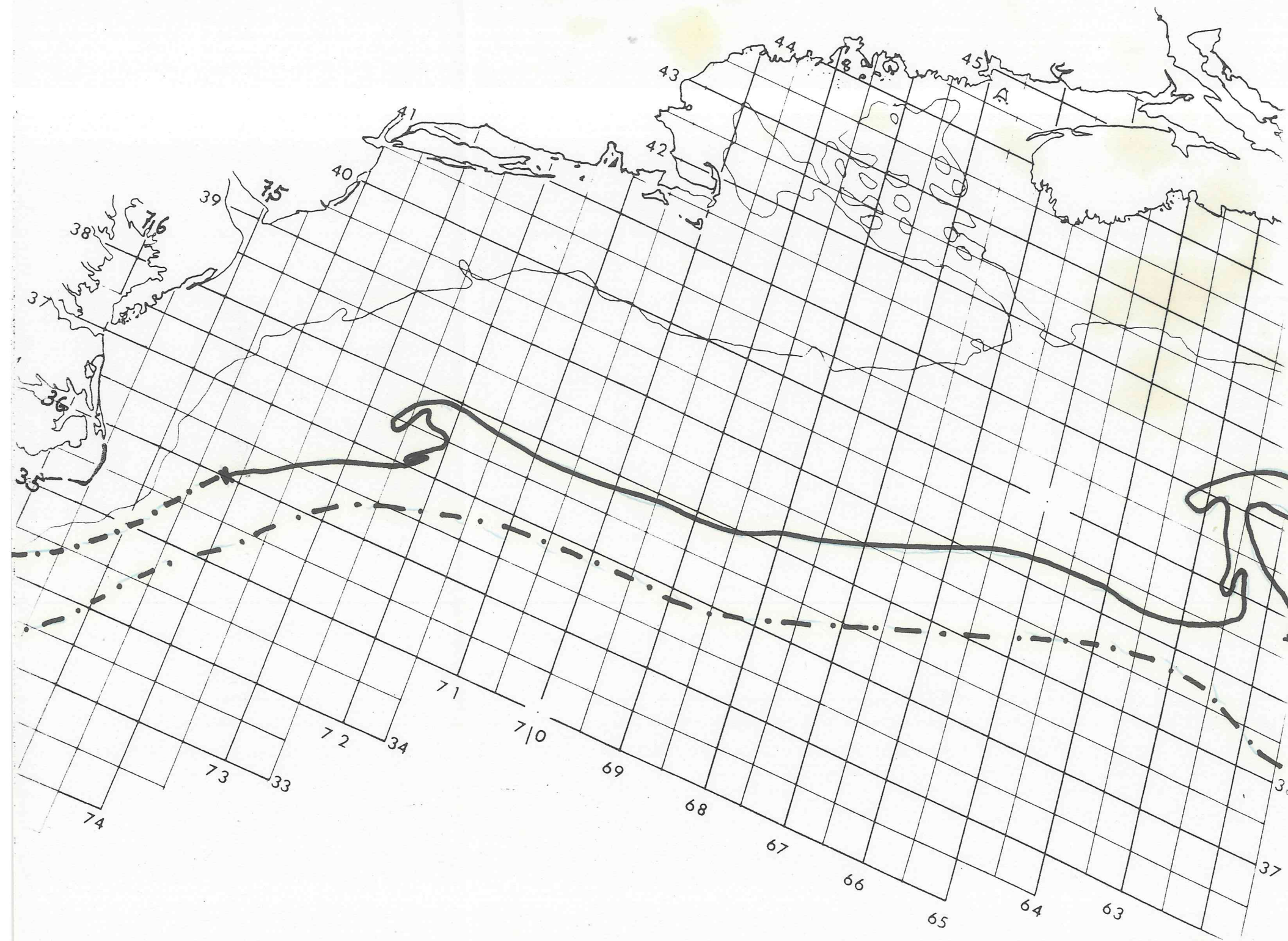


GULF STREAM WALL BULLETIN


LOOP CURRENT BULLETIN

MIAMI SFSS ANALYSIS OF THE GULF STREAM: 05 OCT 1992 PART B



**GULF STREAM SYSTEM  
FLOW CHART NO. 2450**

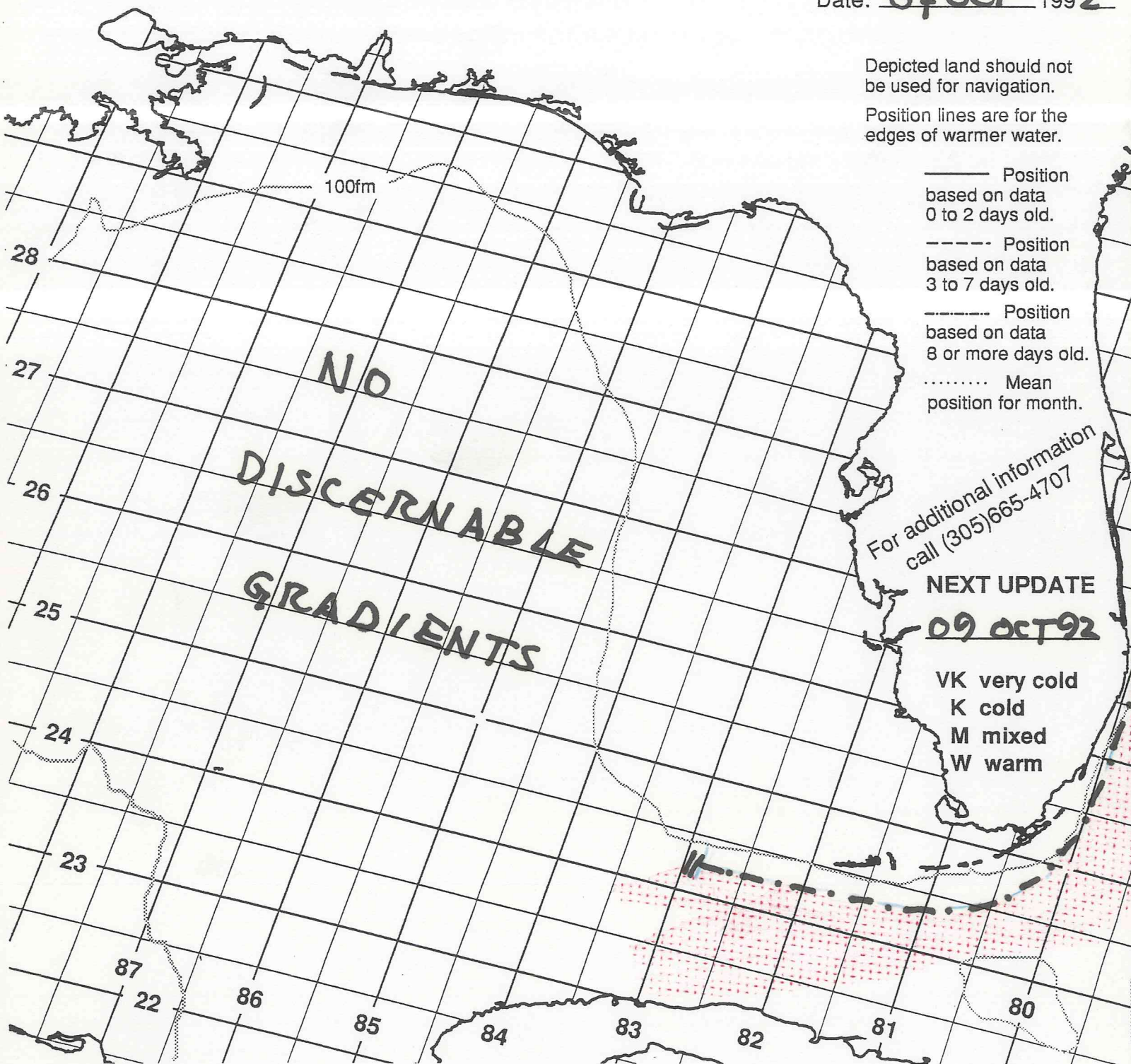
**NOAA Miami SFSS**

**GULF STREAM SYSTEM  
FLOW CHART NO. 2450**

Date: 07 OCT 1992

Depicted land should not be used for navigation.  
Position lines are for the edges of warmer water.

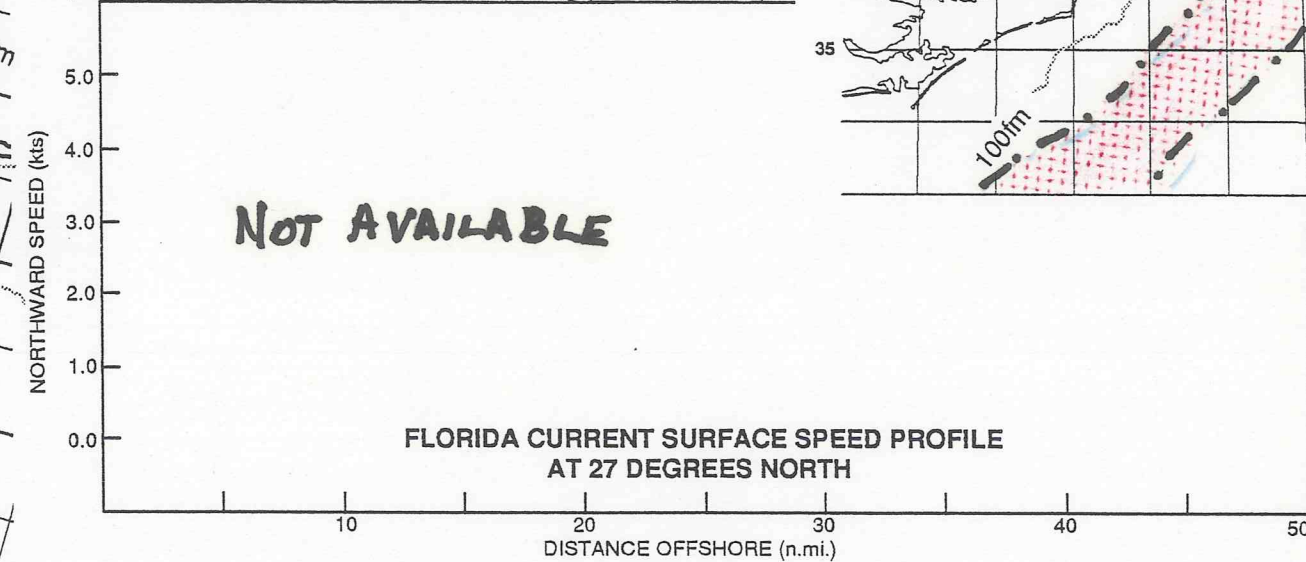
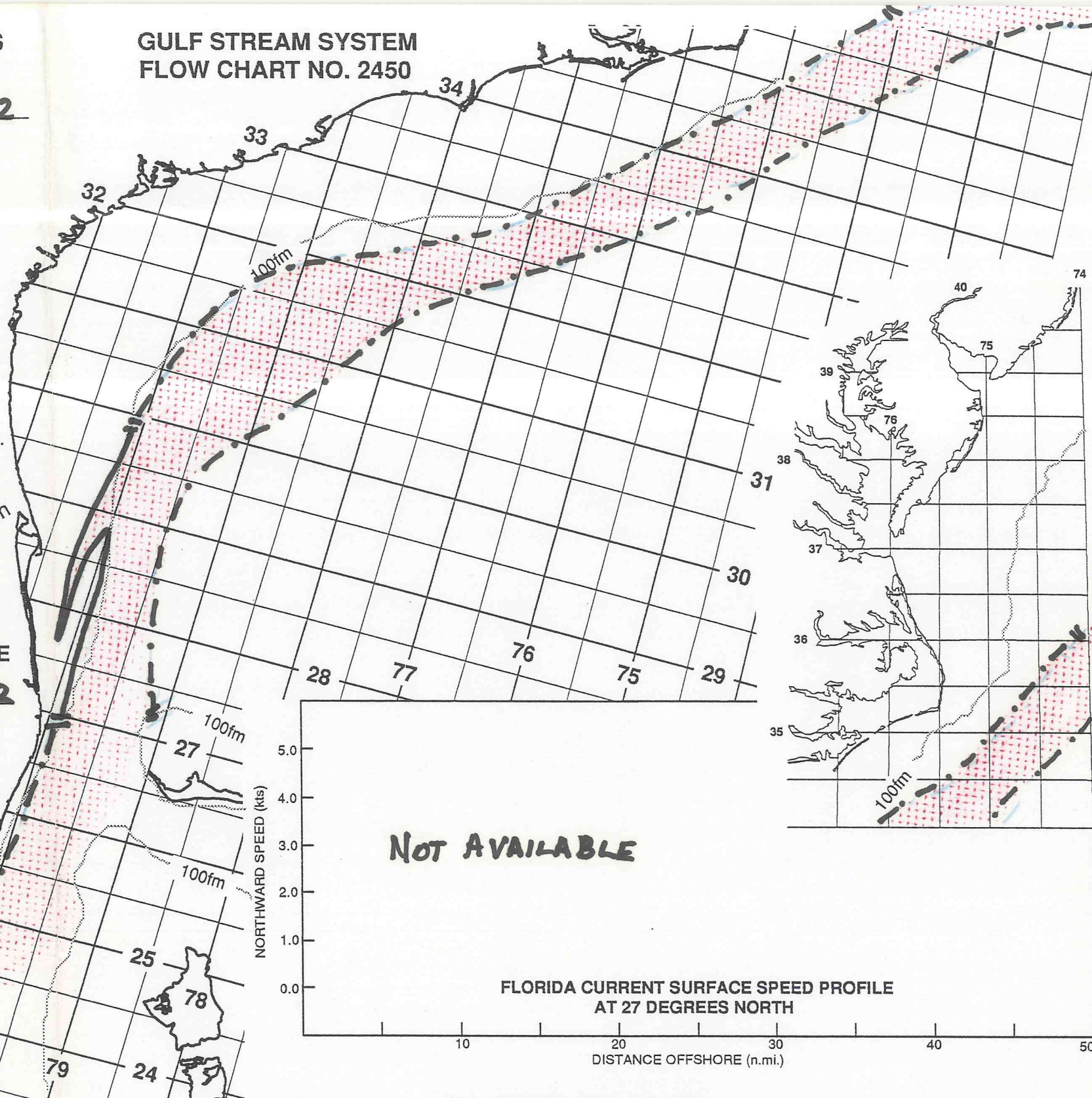
- Position based on data 0 to 2 days old.
- - - - Position based on data 3 to 7 days old.
- · - · Position based on data 8 or more days old.
- Mean position for month.



For additional information call (305)665-4707


**NEXT UPDATE  
09 OCT 92**

- VK very cold
- K cold
- M mixed
- W warm

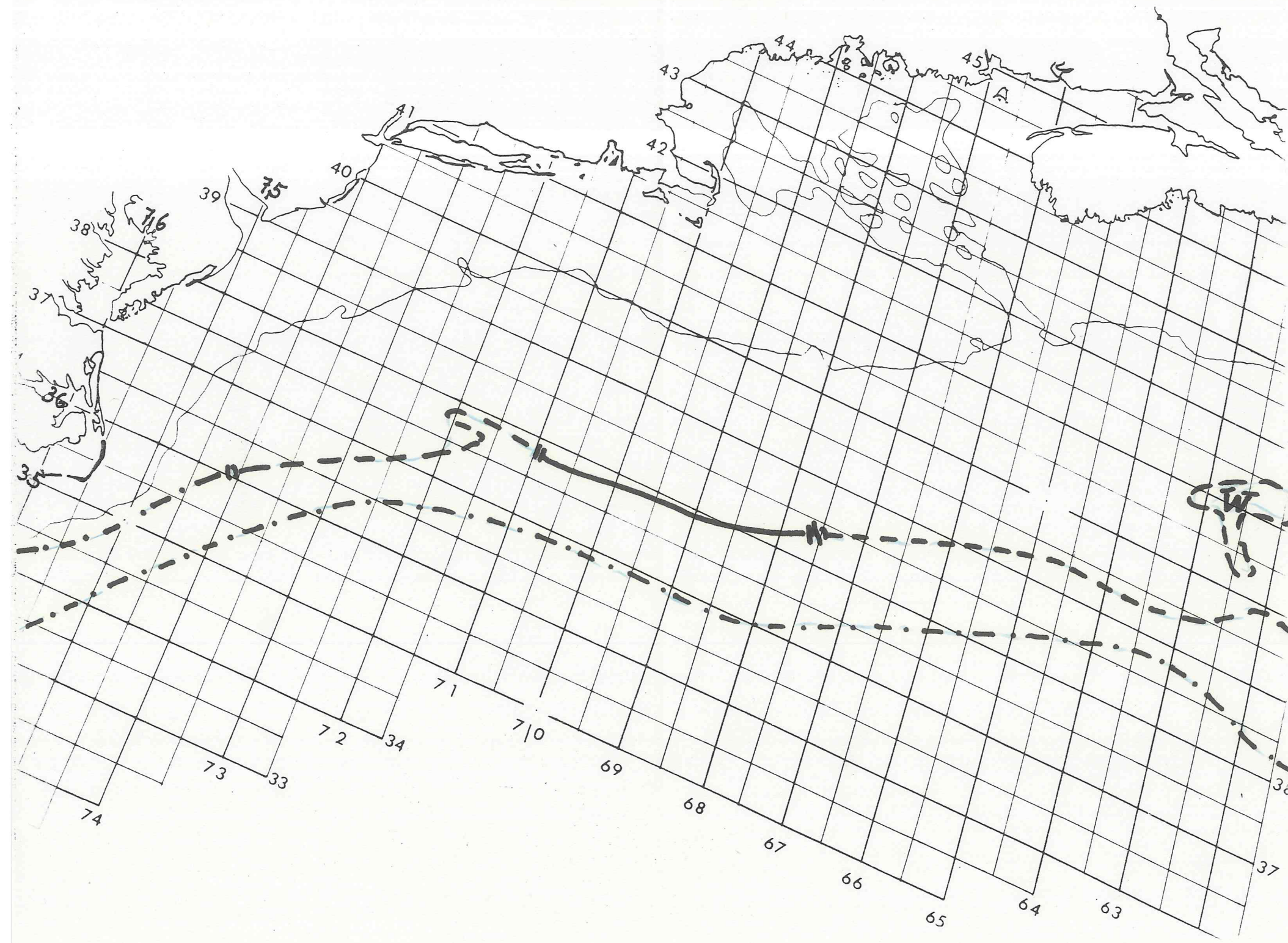


**GULF STREAM WALL BULLETIN**

**LOOP CURRENT BULLETIN**

MIAMI SFSS ANALYSIS OF THE GULF STREAM: 07 OCT 1992 PART B



GULF STREAM SYSTEM  
FLOW CHART NO. 2450

NOAA Miami SFSS

GULF STREAM SYSTEM  
FLOW CHART NO. 2450

Date: 09 OCT 1992

Depicted land should not be used for navigation.

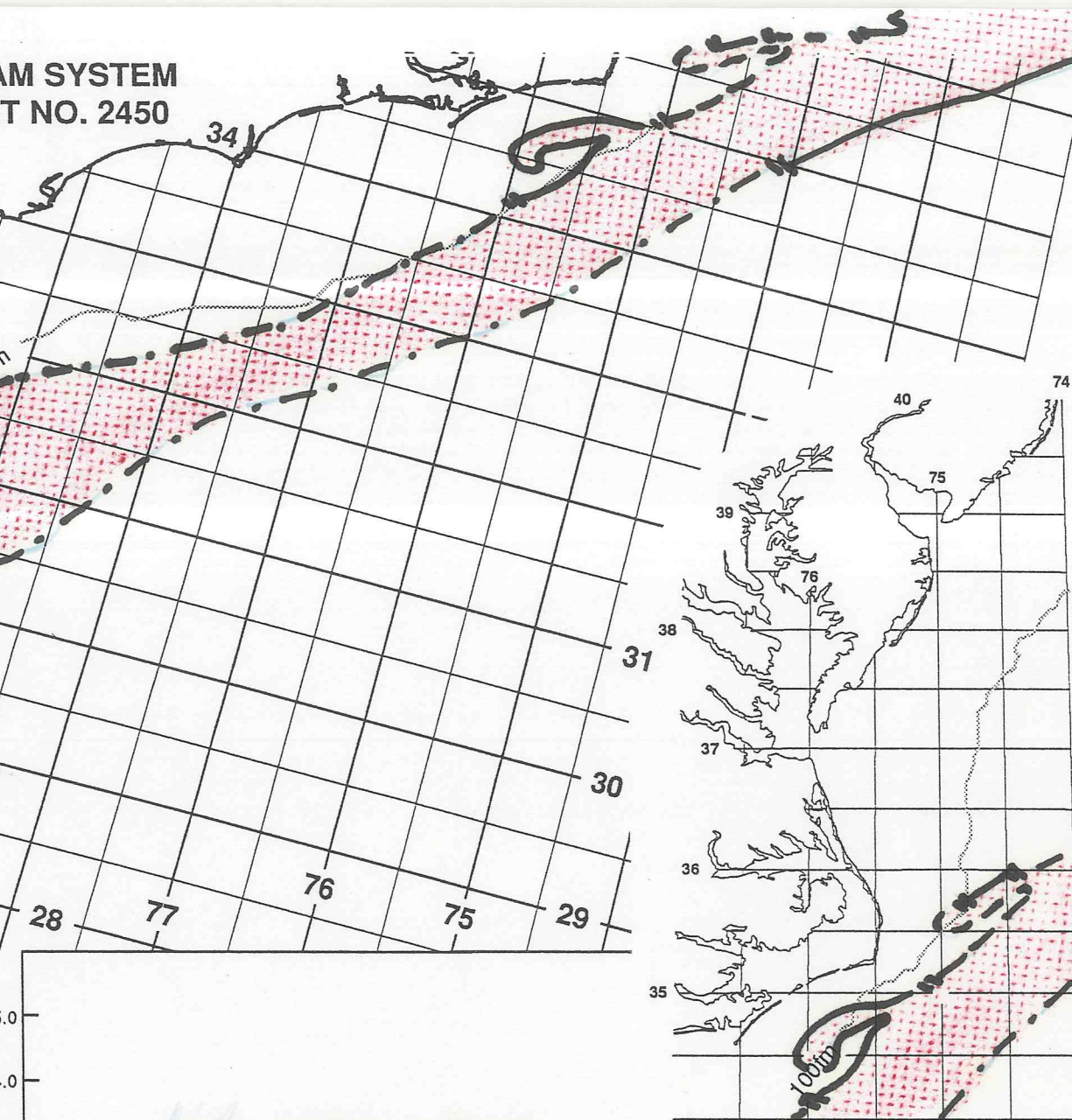
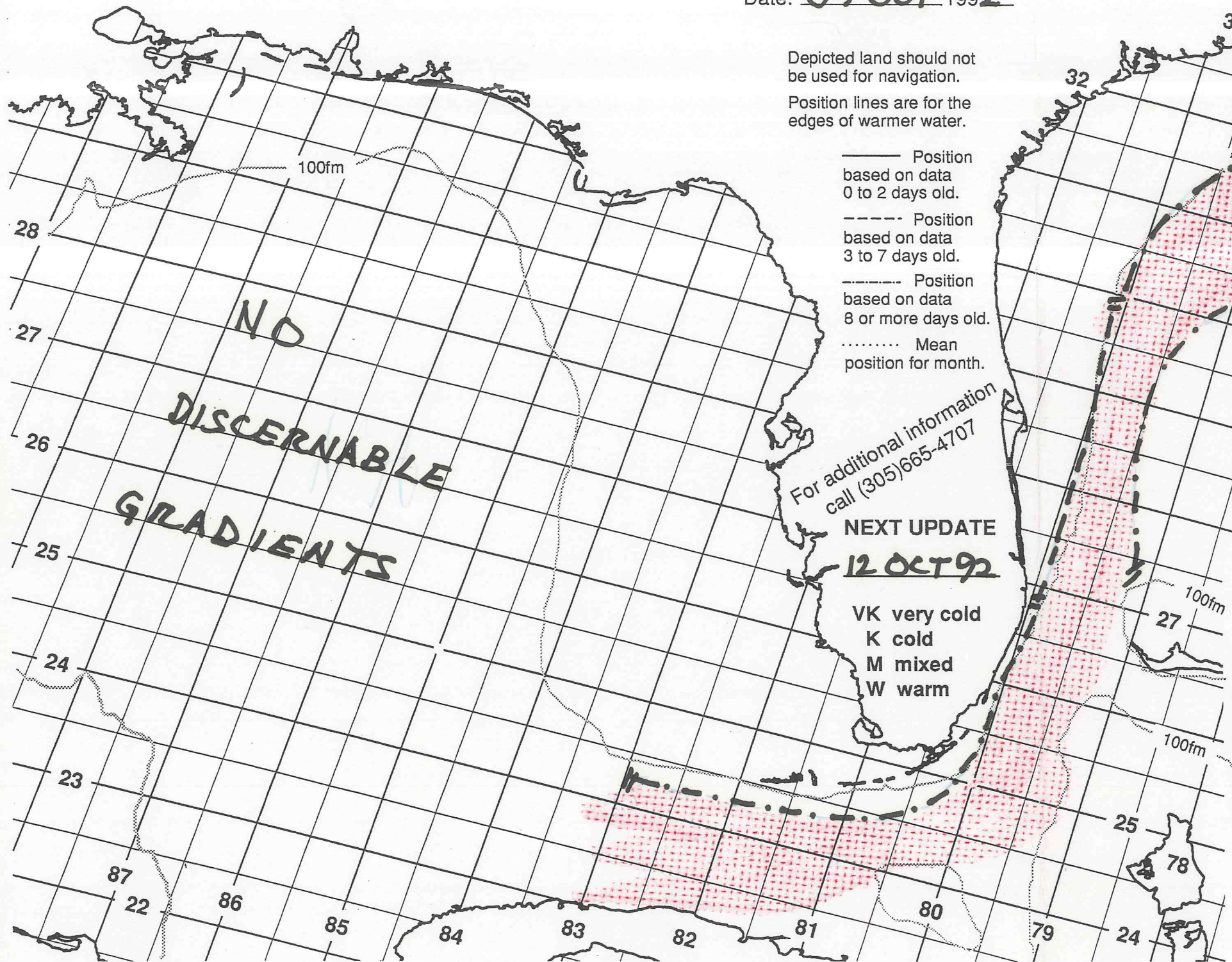
Position lines are for the edges of warmer water.

- Position based on data 0 to 2 days old.
- - - Position based on data 3 to 7 days old.
- · - Position based on data 8 or more days old.
- ..... Mean position for month.

For additional information call (305)665-4707


NEXT UPDATE  
12 OCT 92

VK very cold  
K cold  
M mixed  
W warm

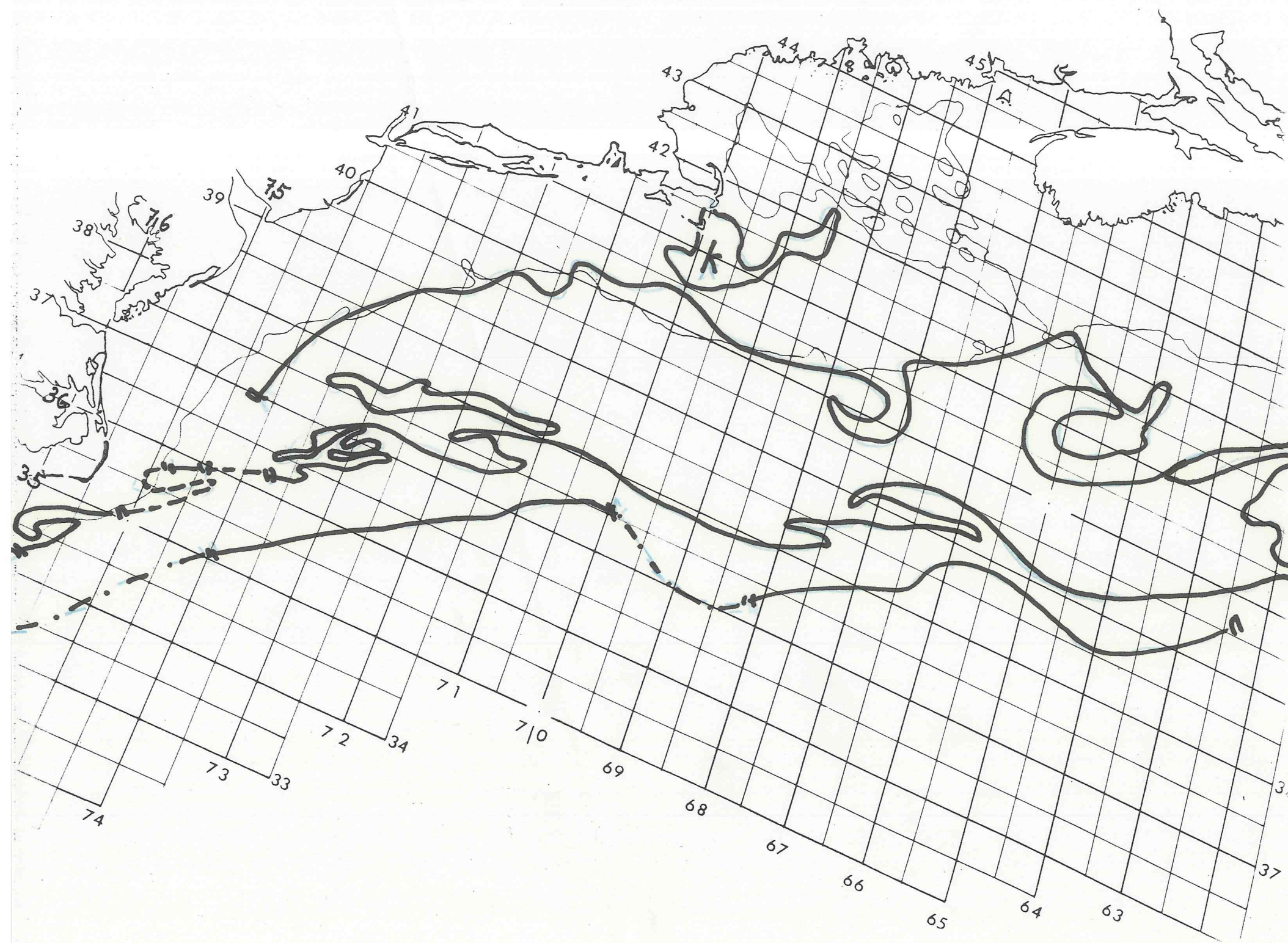


GULF STREAM WALL BULLETIN


LOOP CURRENT BULLETIN



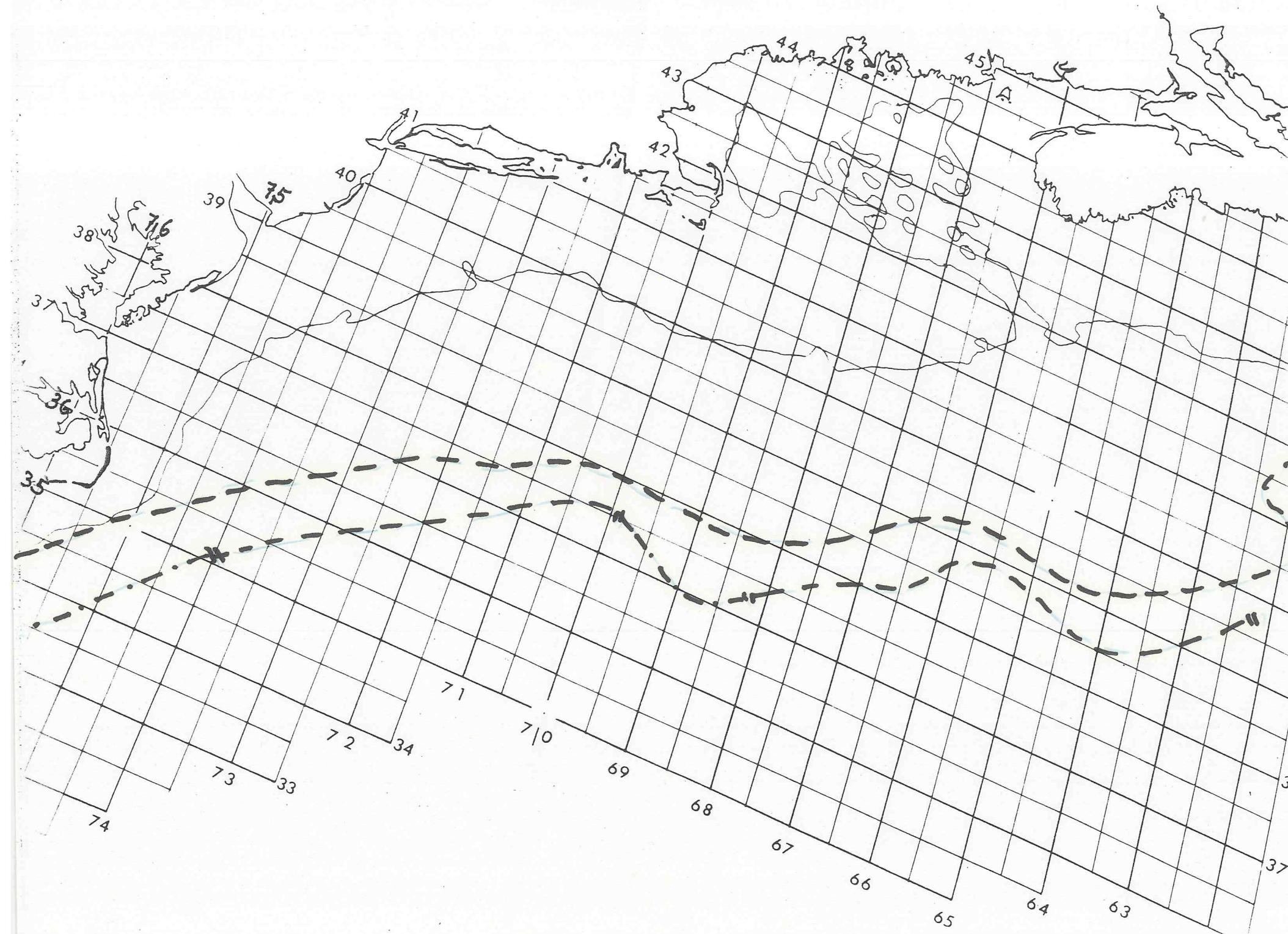
MIAMI SFSS ANALYSIS OF THE GULF STREAM: 09 OCT 1992 PART B







MIAMI SFSS ANALYSIS OF THE GULF STREAM: 12 OCT 1992 PART B



GULF STREAM SYSTEM  
FLOW CHART NO. 2450

NOAA Miami SFSS

GULF STREAM SYSTEM  
FLOW CHART NO. 2450

Date: 14 OCT 1992

Depicted land should not  
be used for navigation.


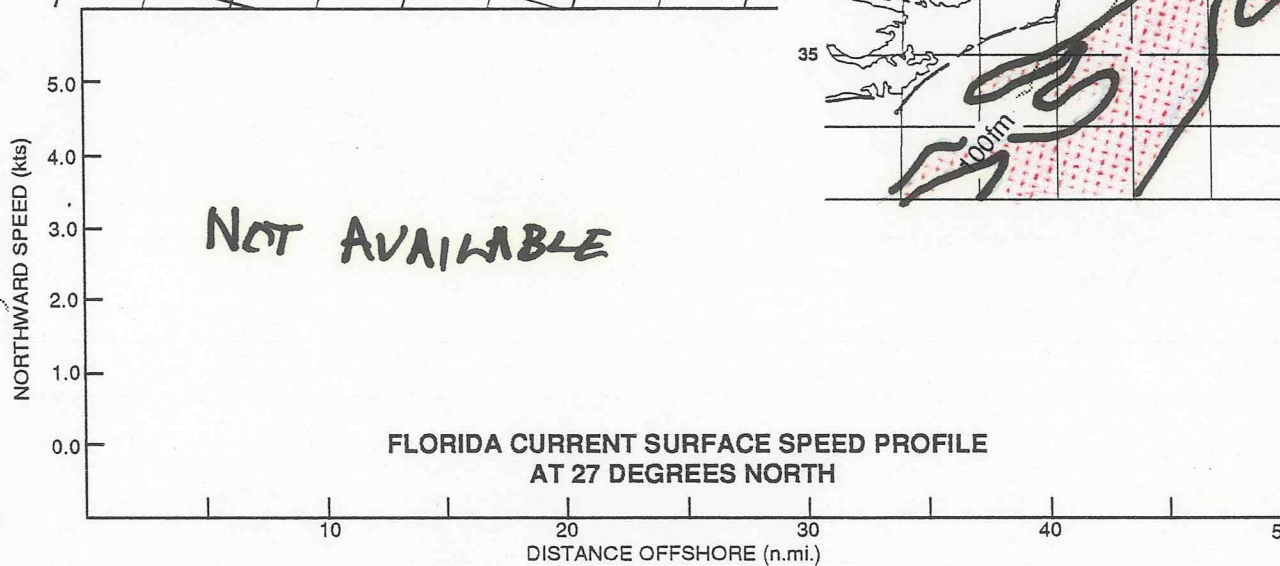
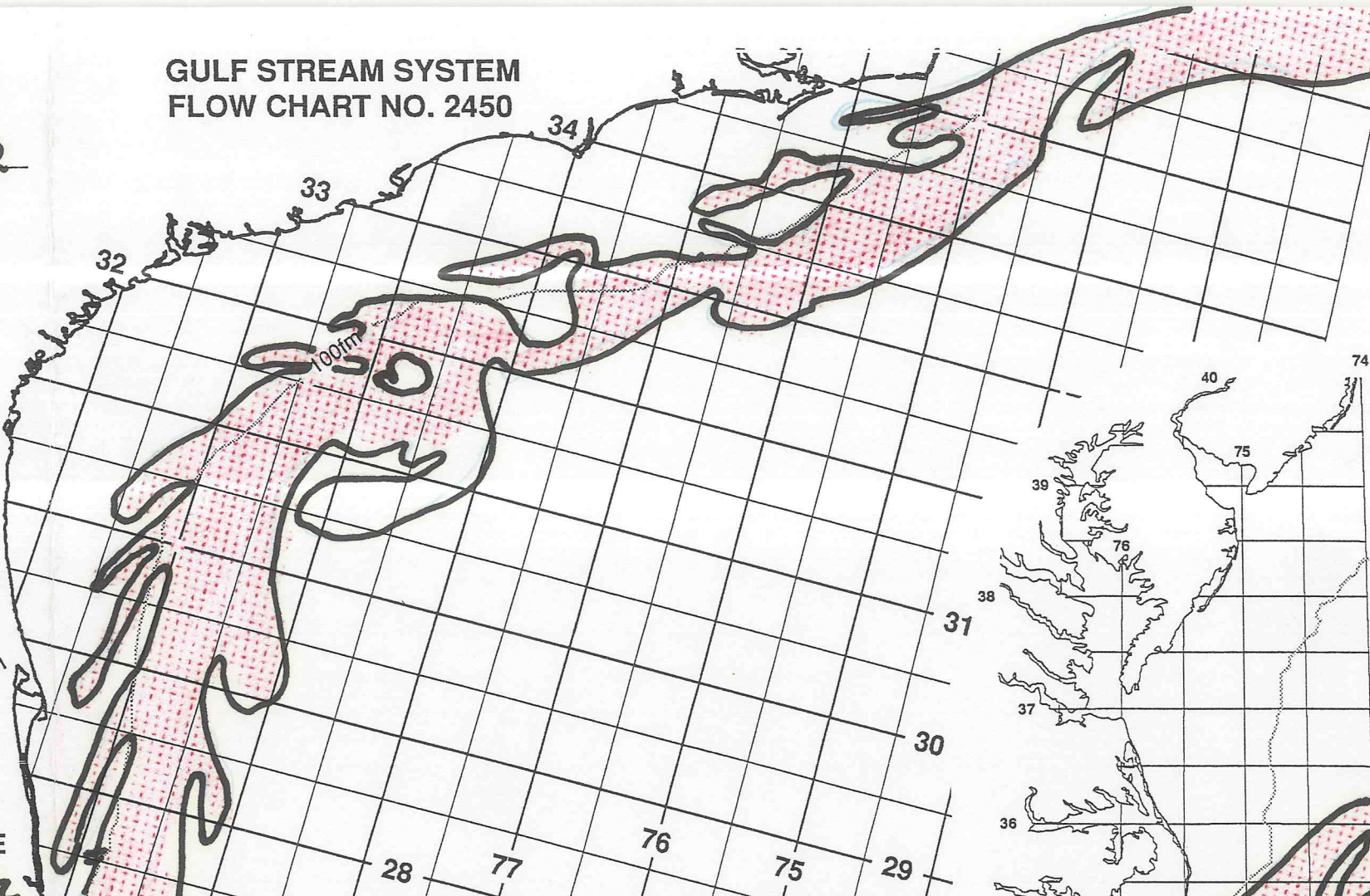
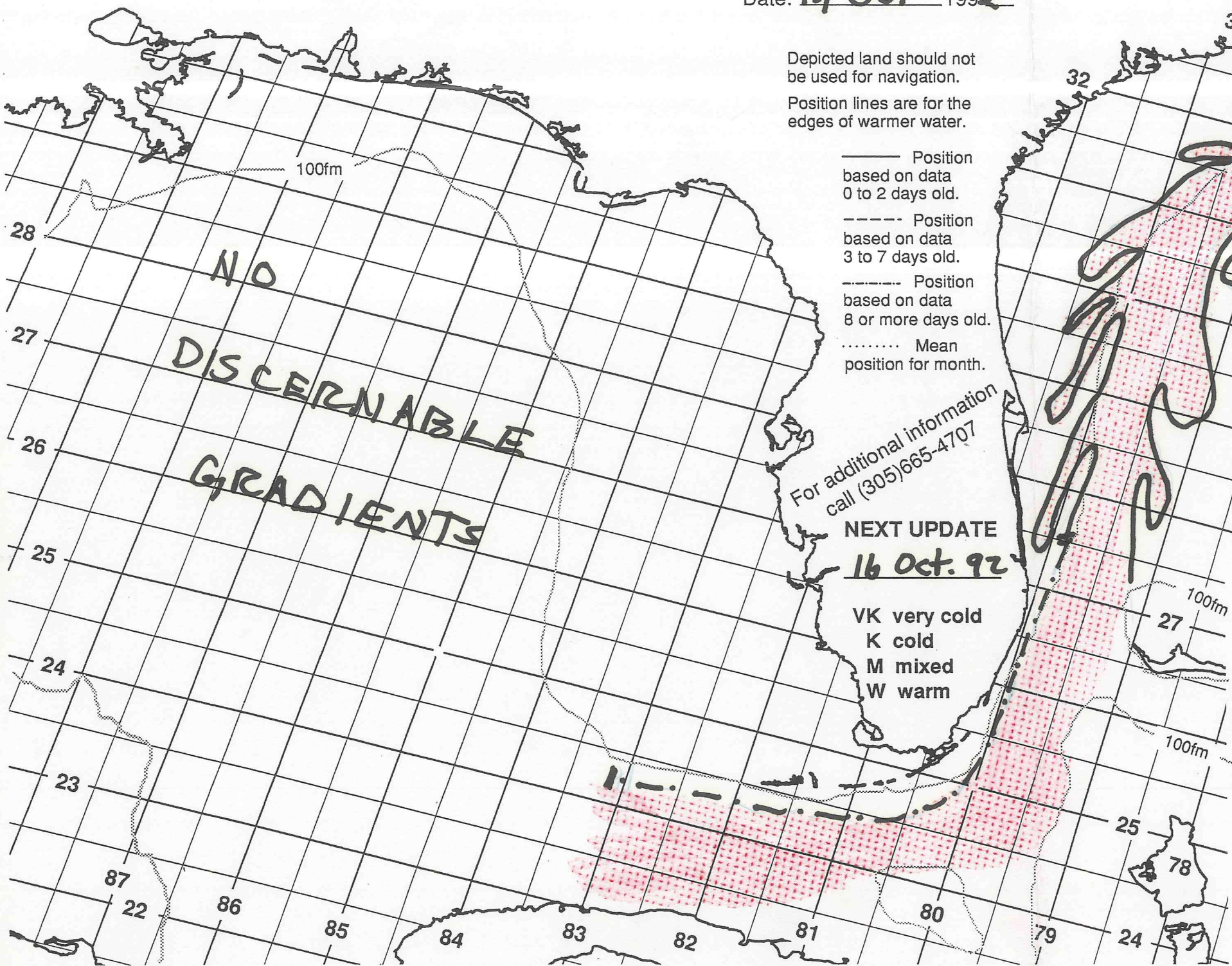
Position lines are for the  
edges of warmer water.

- Position  
based on data  
0 to 2 days old.
- - - - - Position  
based on data  
3 to 7 days old.
- - - - - Position  
based on data  
8 or more days old.
- ..... Mean  
position for month.

For additional information  
call (305)665-4707

NEXT UPDATE  
16 Oct. 92

VK very cold  
K cold  
M mixed  
W warm

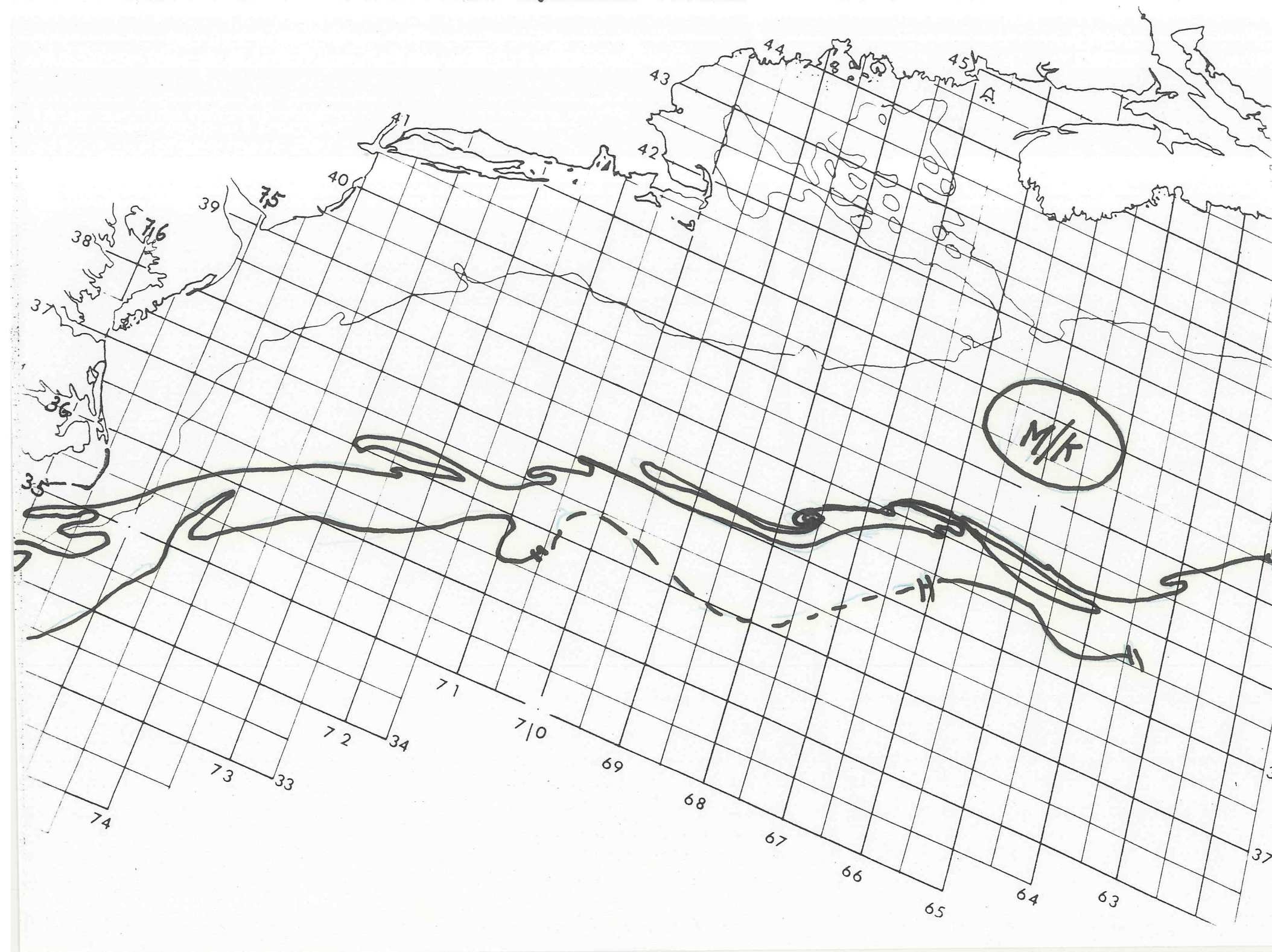


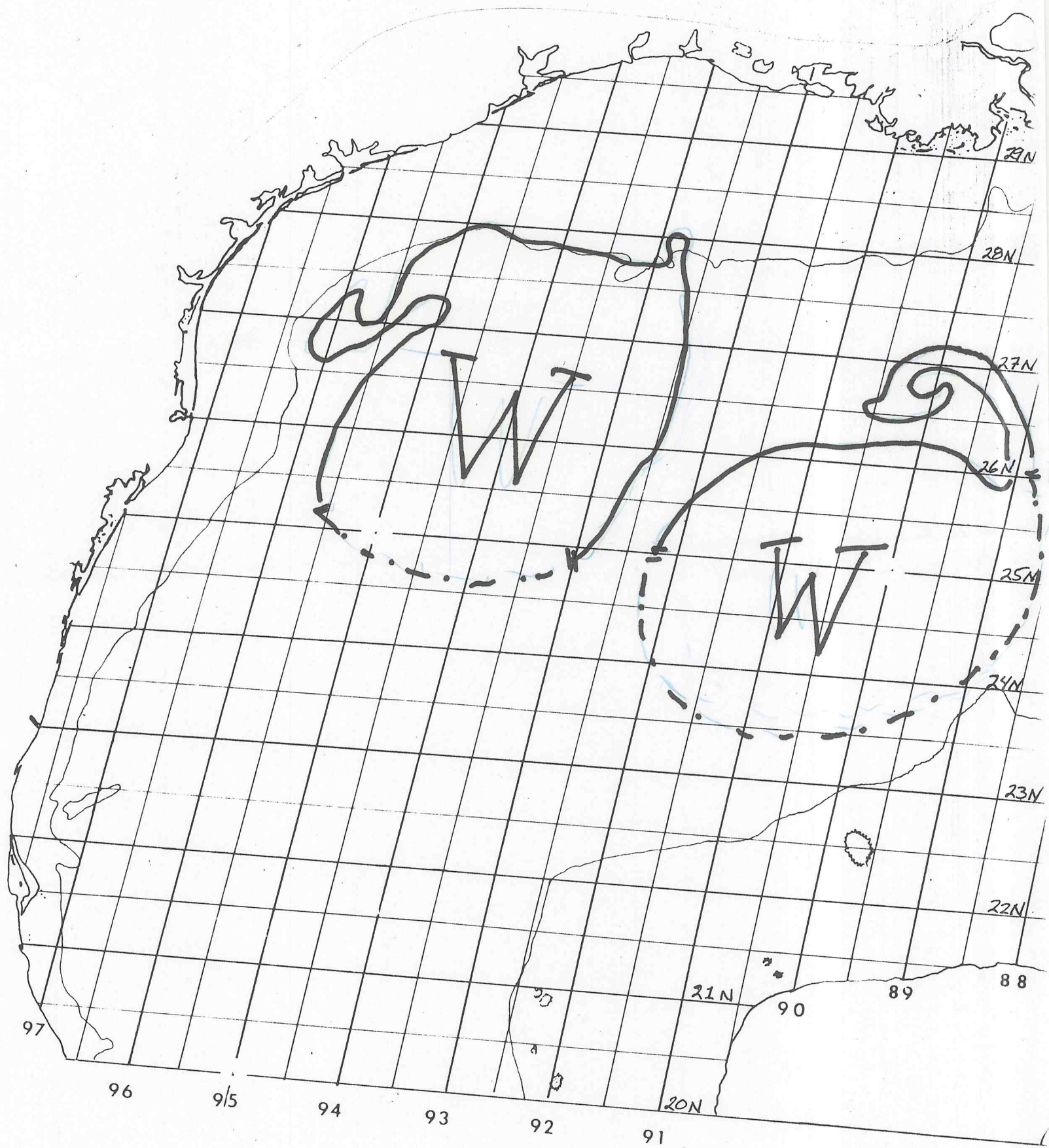
GULF STREAM WALL BULLETIN

.....	.....	.....	.....	.....	.....	.....	.....
.....	.....	.....	.....	.....	.....	.....	.....
.....	.....	.....	.....	.....	.....	.....	.....
.....	.....	.....	.....	.....	.....	.....	.....
.....	.....	.....	.....	.....	.....	.....	.....
.....	.....	.....	.....	.....	.....	.....	.....
.....	.....	.....	.....	.....	.....	.....	.....
.....	.....	.....	.....	.....	.....	.....	.....

LOOP CURRENT BULLETIN

MIAMI SFSS ANALYSIS OF THE GULF STREAM: 14 OCT 1992 PART B





**GULF STREAM SYSTEM  
FLOW CHART NO. 2450**

**NOAA Miami SFSS**

**GULF STREAM SYSTEM  
FLOW CHART NO. 2450**

Date: 16 Oct 1992

Depicted land should not  
be used for navigation.

Position lines are for the  
edges of warmer water.

— Position  
based on data  
0 to 2 days old.

- - - Position  
based on data  
3 to 7 days old.

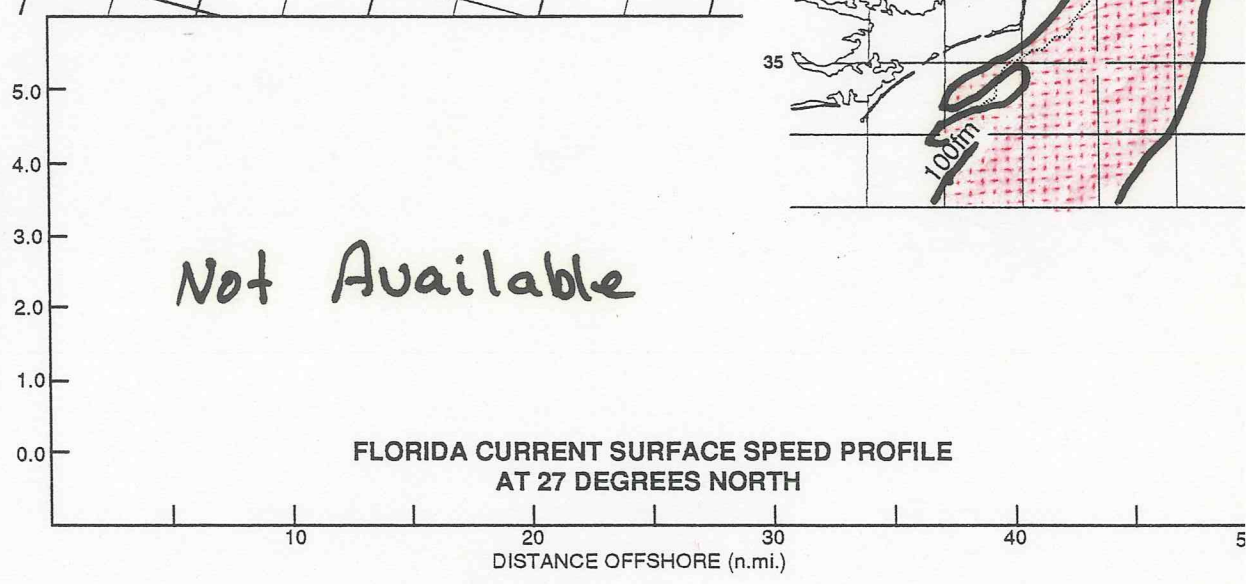
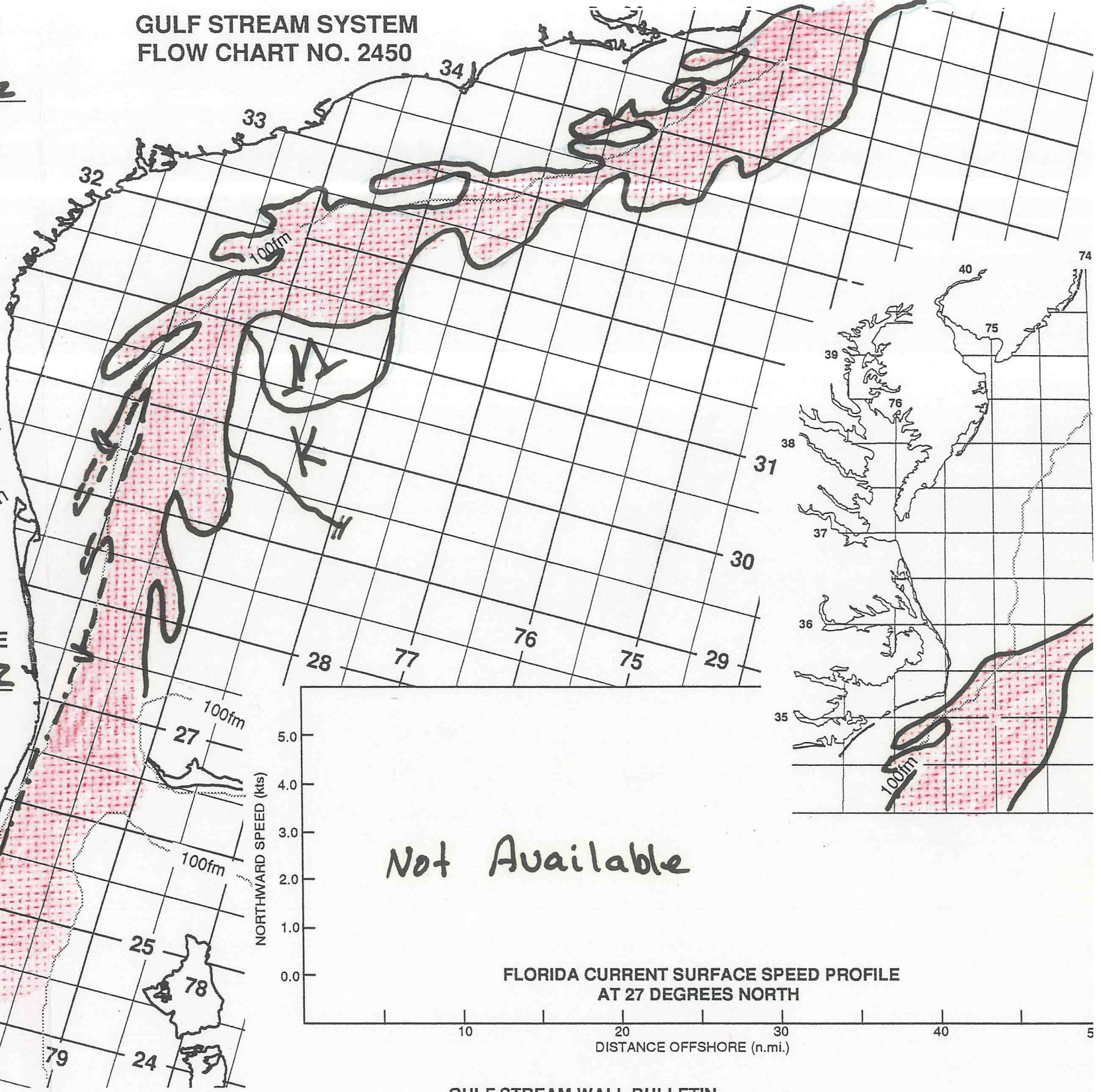
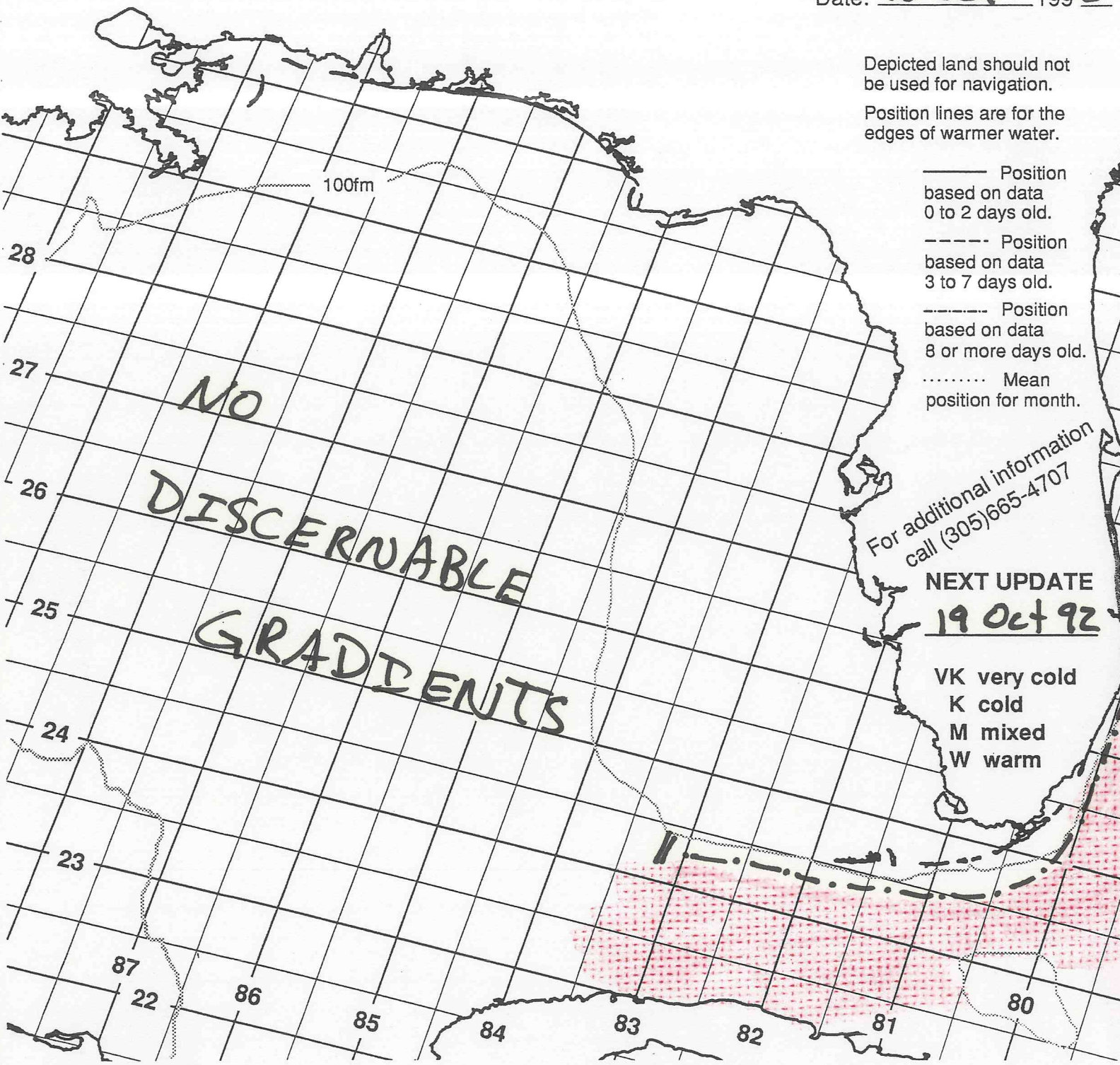
- - - - Position  
based on data  
8 or more days old.

..... Mean  
position for month.

For additional information  
call (305)665-4707


NEXT UPDATE  
19 Oct 92

VK very cold  
K cold  
M mixed  
W warm

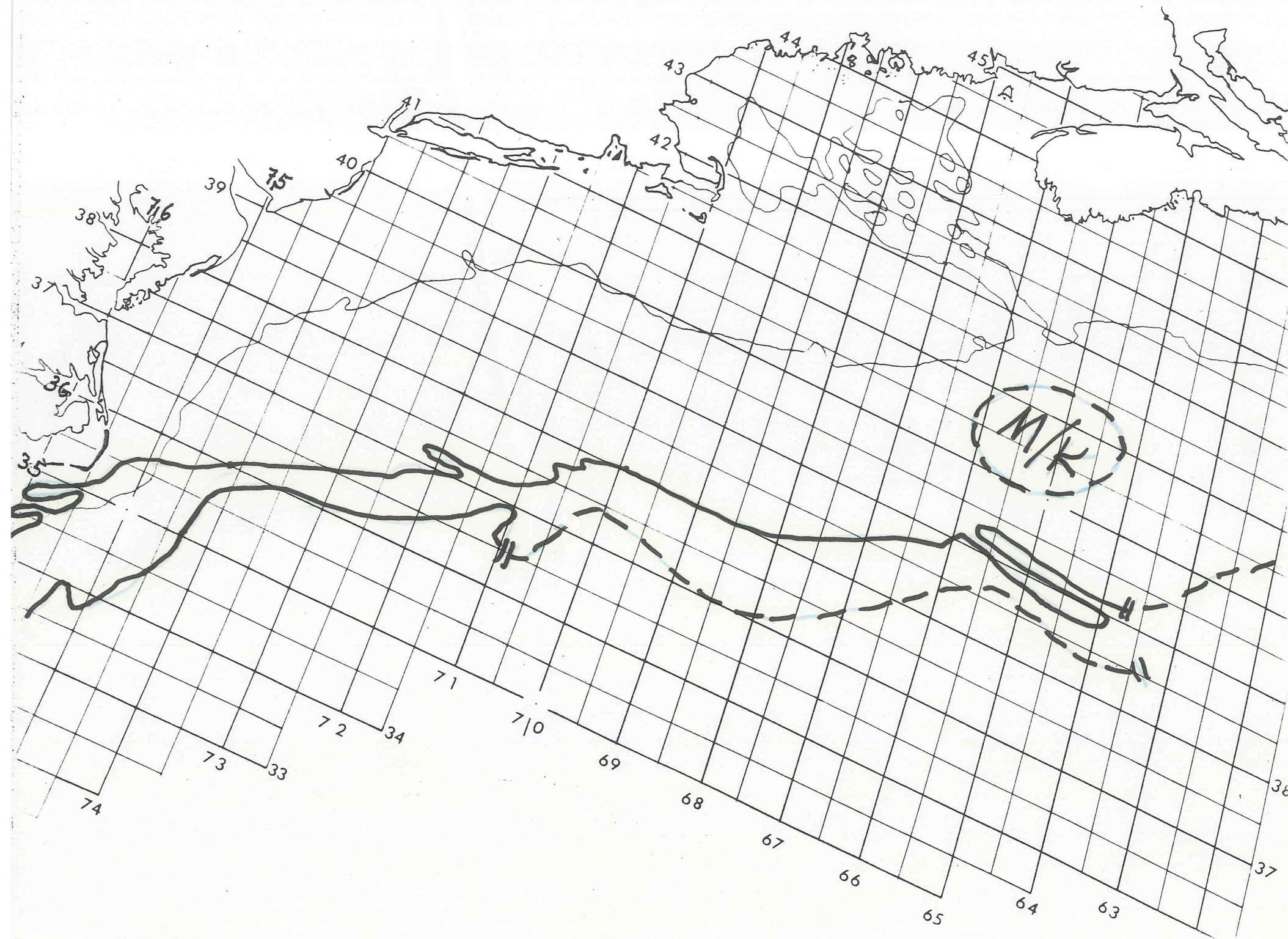


**GULF STREAM WALL BULLETIN**


**LOOP CURRENT BULLETIN**

MIAMI SFSS ANALYSIS OF THE GULF STREAM: 16 Oct 1992 PART B



GULF STREAM SYSTEM  
FLOW CHART NO. 2450

NOAA Miami SFSS

GULF STREAM SYSTEM  
FLOW CHART NO. 2450

Date: 19 Oct 1992

Depicted land should not be used for navigation.

Position lines are for the edges of warmer water.

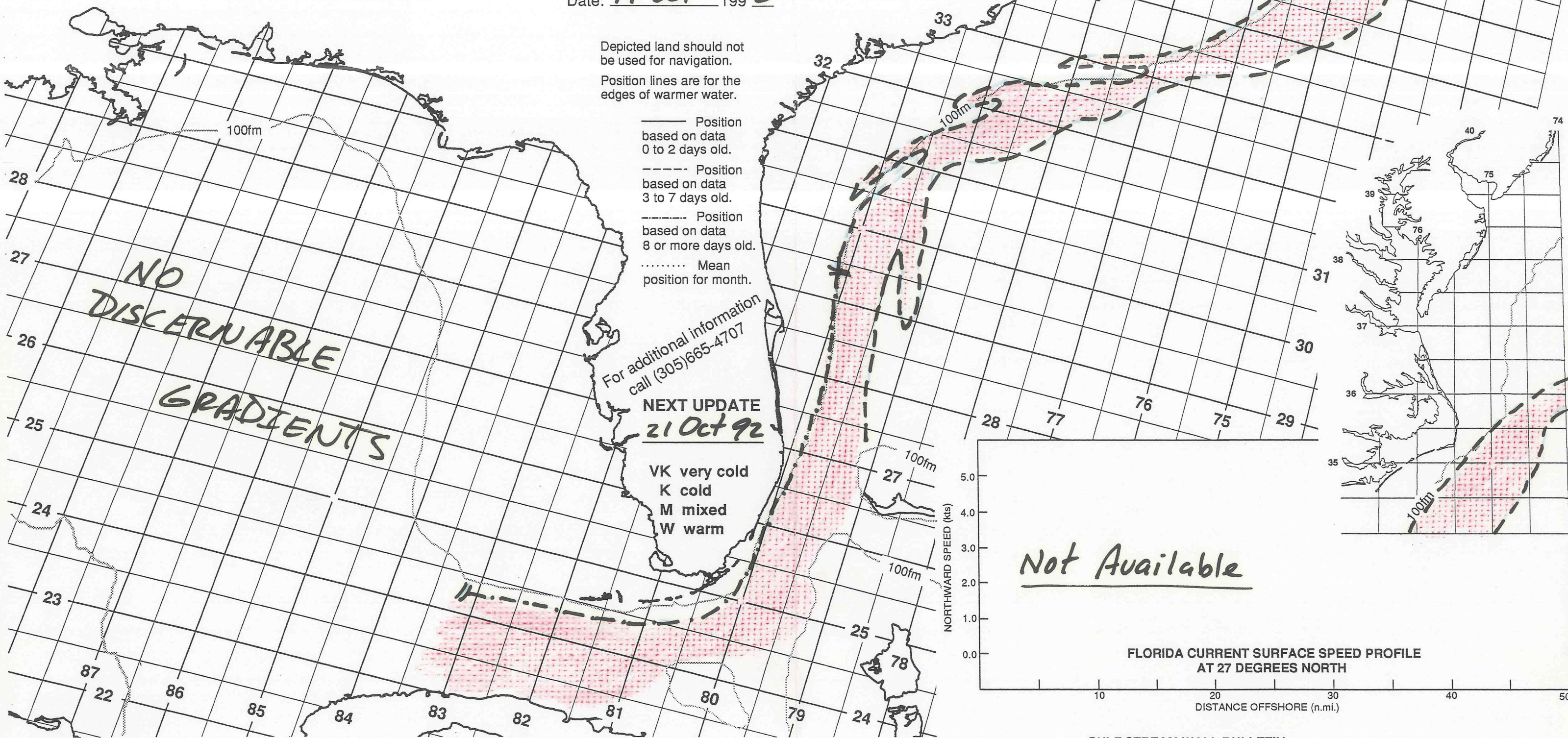
- Position based on data 0 to 2 days old.
- Position based on data 3 to 7 days old.
- Position based on data 8 or more days old.
- ..... Mean position for month.

For additional information  
call (305)665-4707

NEXT UPDATE  
21 Oct 92


VK very cold  
K cold  
M mixed  
W warm

NO  
DISCERNABLE  
GRADIENTS



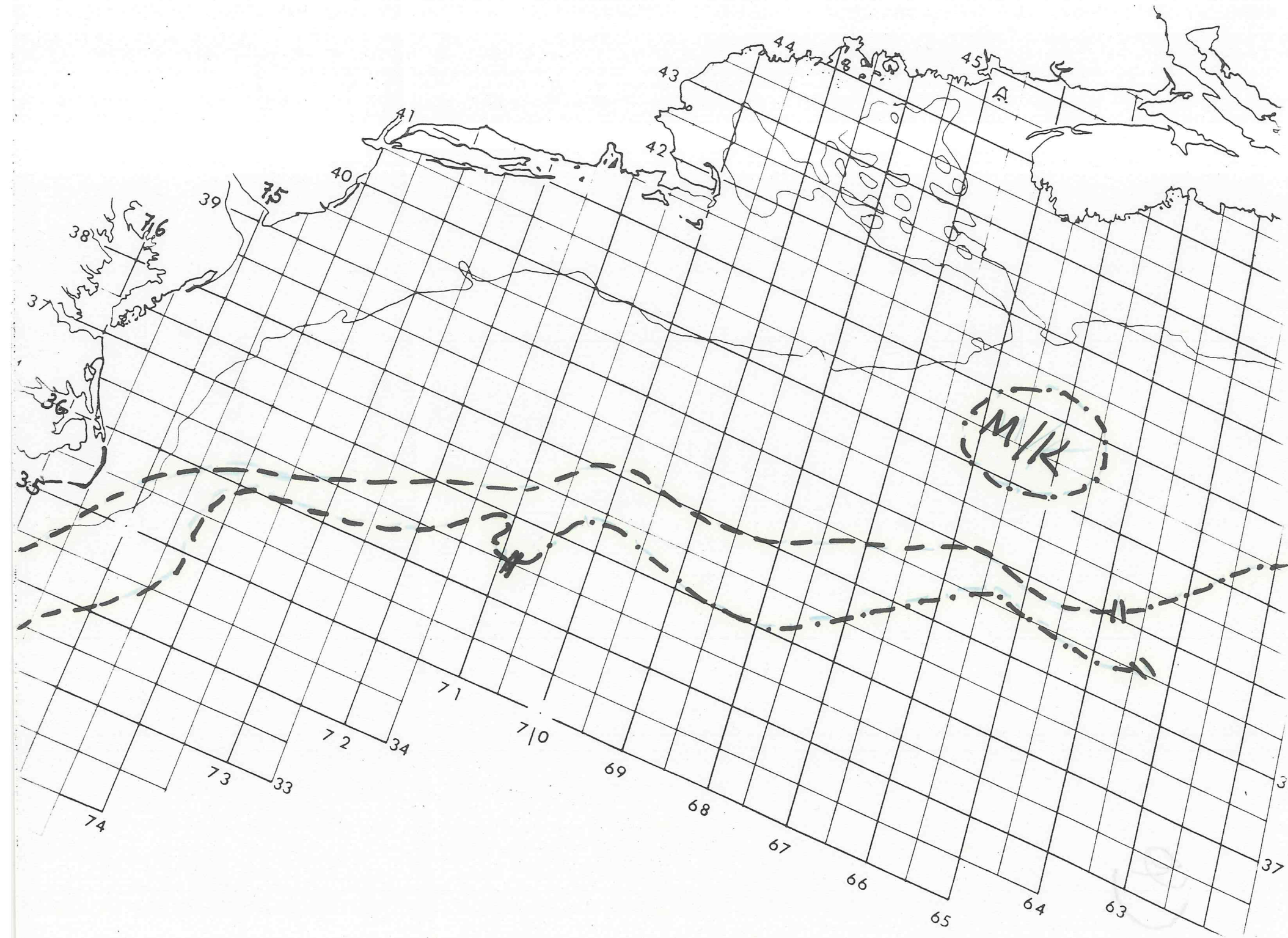
GULF STREAM WALL BULLETIN

LOOP CURRENT BULLETIN



MIAMI SFSS ANALYSIS OF THE GULF STREAM: 19 Oct. 1992 PART B



GULF STREAM SYSTEM  
FLOW CHART NO. 2450

NOAA Miami SFSS

GULF STREAM SYSTEM  
FLOW CHART NO. 2450

Date: 21 Oct. 1992

Depicted land should not  
be used for navigation.  
Position lines are for the  
edges of warmer water.

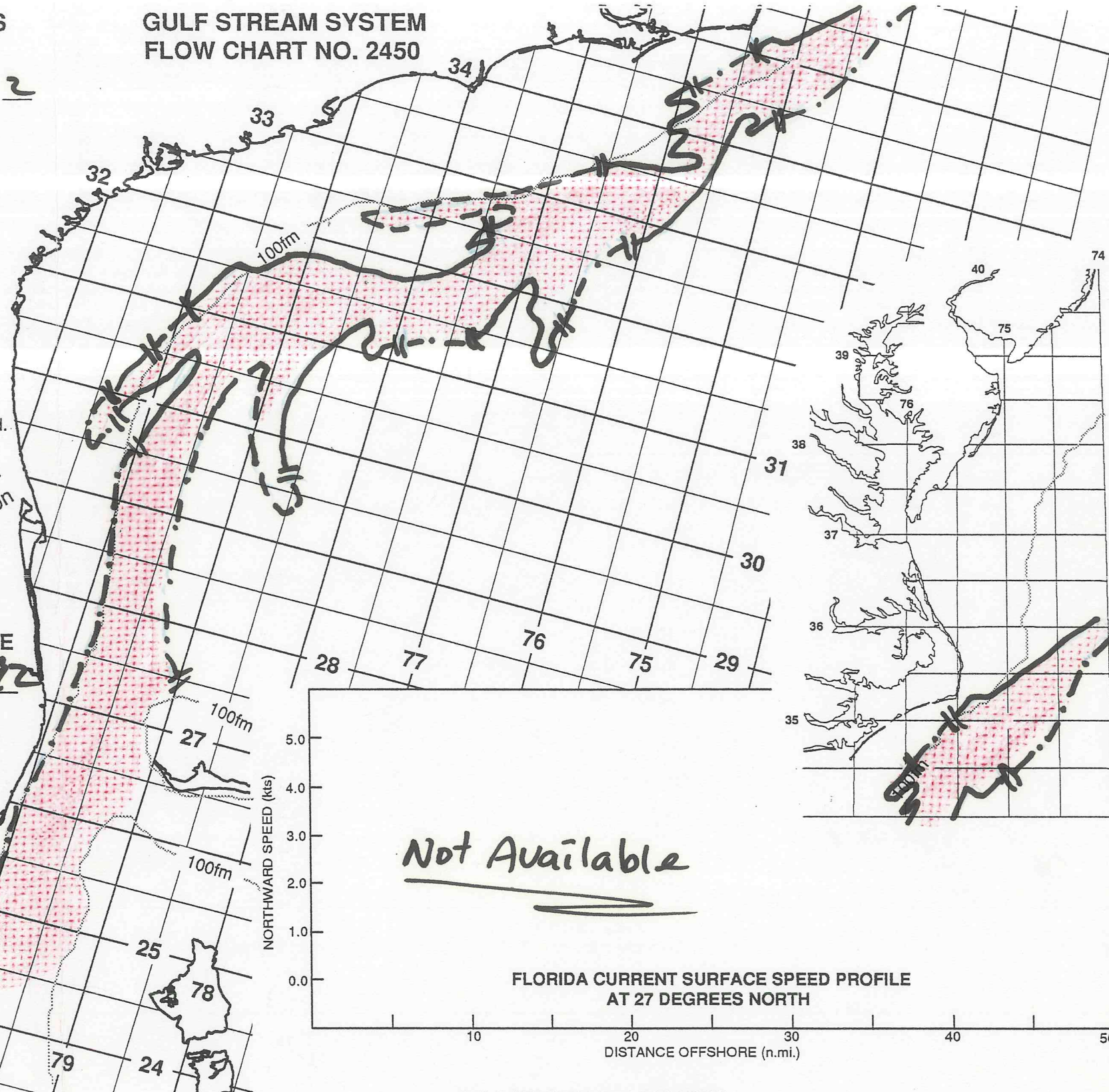
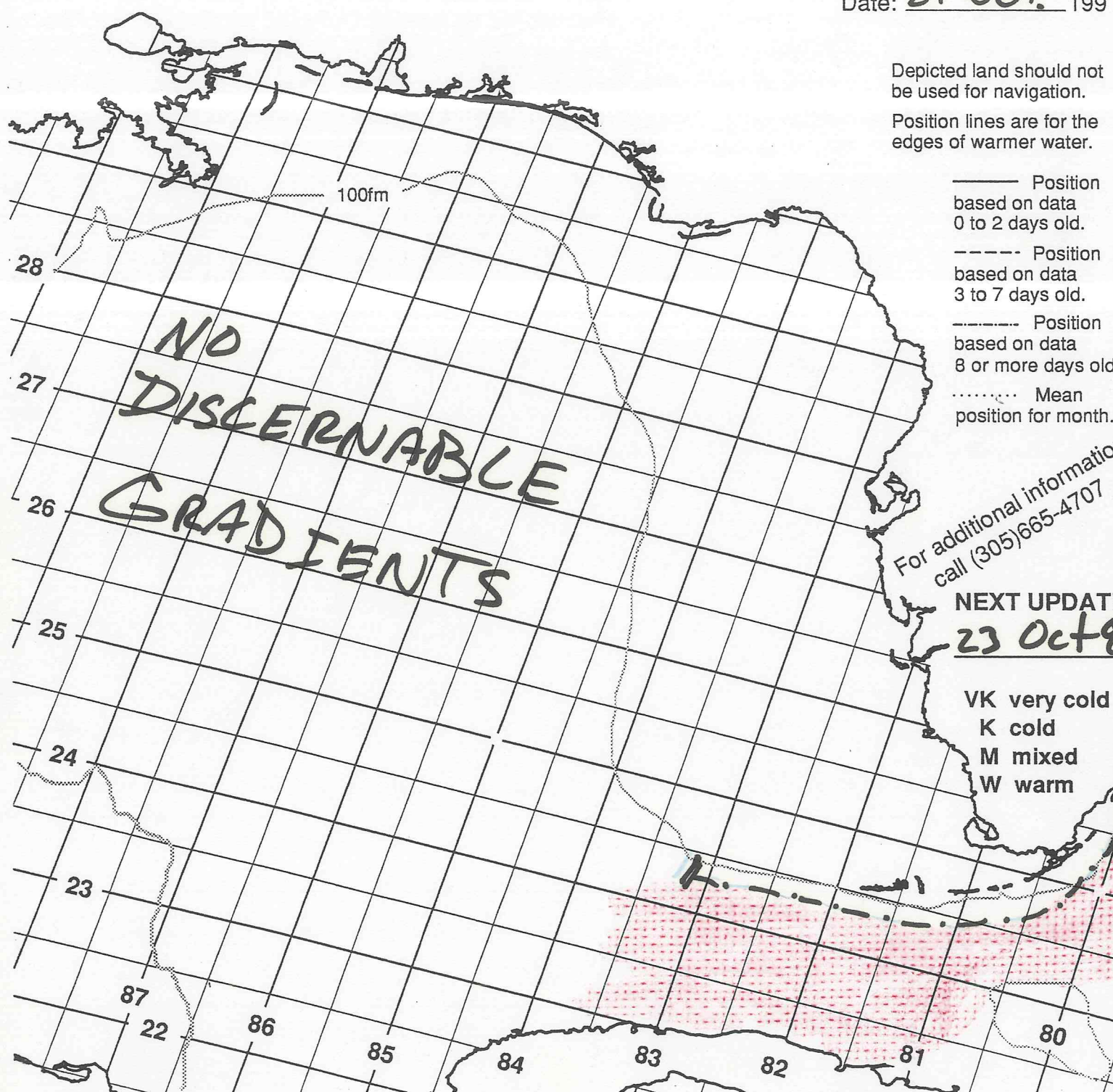
- Position based on data 0 to 2 days old.
- Position based on data 3 to 7 days old.
- Position based on data 8 or more days old.
- Mean position for month.

For additional information  
call (305)665-4707

NEXT UPDATE


23 Oct 92

VK very cold  
K cold  
M mixed  
W warm

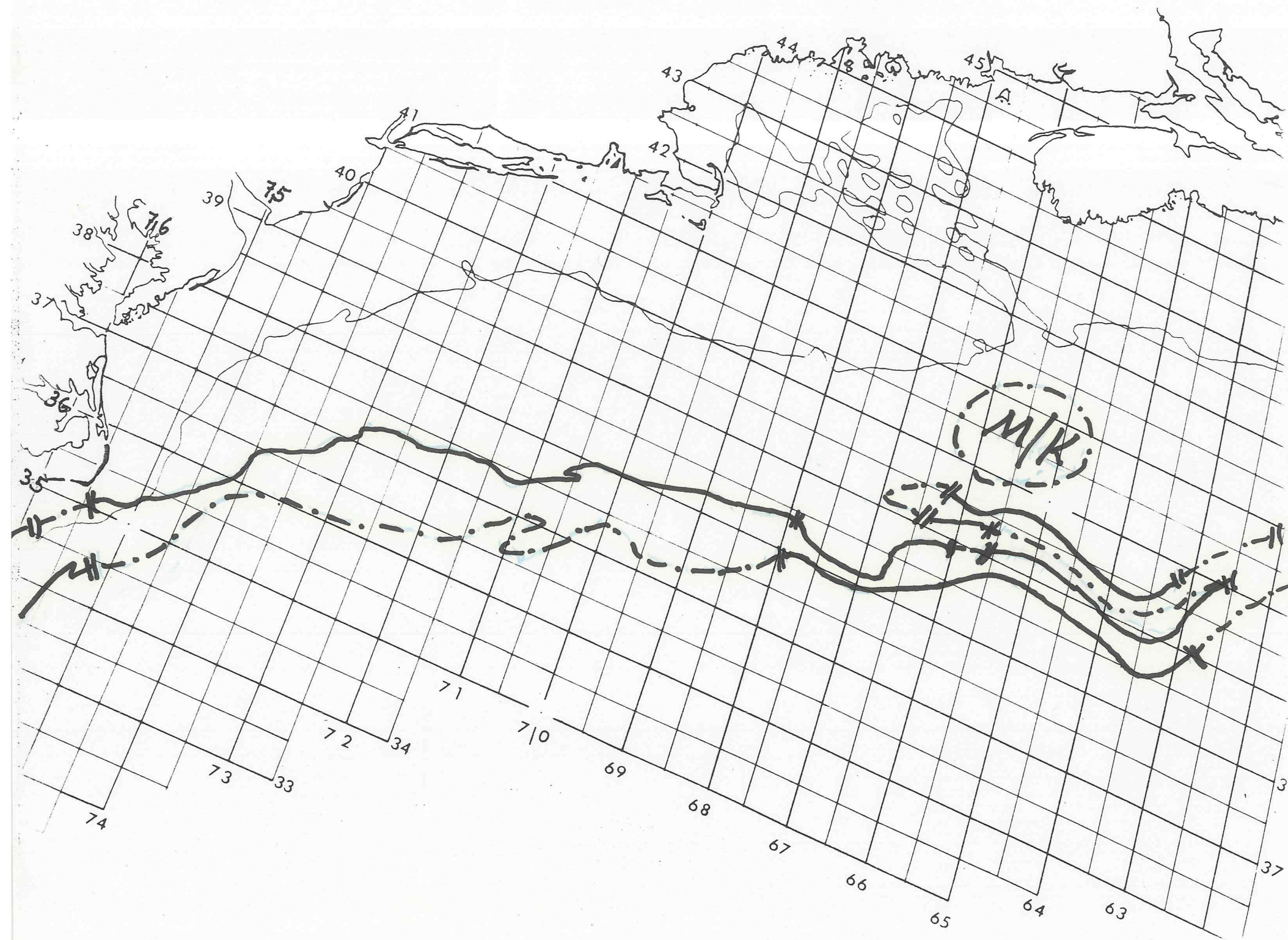


GULF STREAM WALL BULLETIN


LOOP CURRENT BULLETIN

MIAMI SFSS ANALYSIS OF THE GULF STREAM: 21 Oct 1992 PART B



GULF STREAM SYSTEM  
FLOW CHART NO. 2450

NOAA Miami SFSS

GULF STREAM SYSTEM  
FLOW CHART NO. 2450

Date: 23 Oct. 1992

Depicted land should not be used for navigation.

Position lines are for the edges of warmer water.

————— Position based on data 0 to 2 days old.

- - - - - Position based on data 3 to 7 days old.

- · - · - · - Position based on data 8 or more days old.

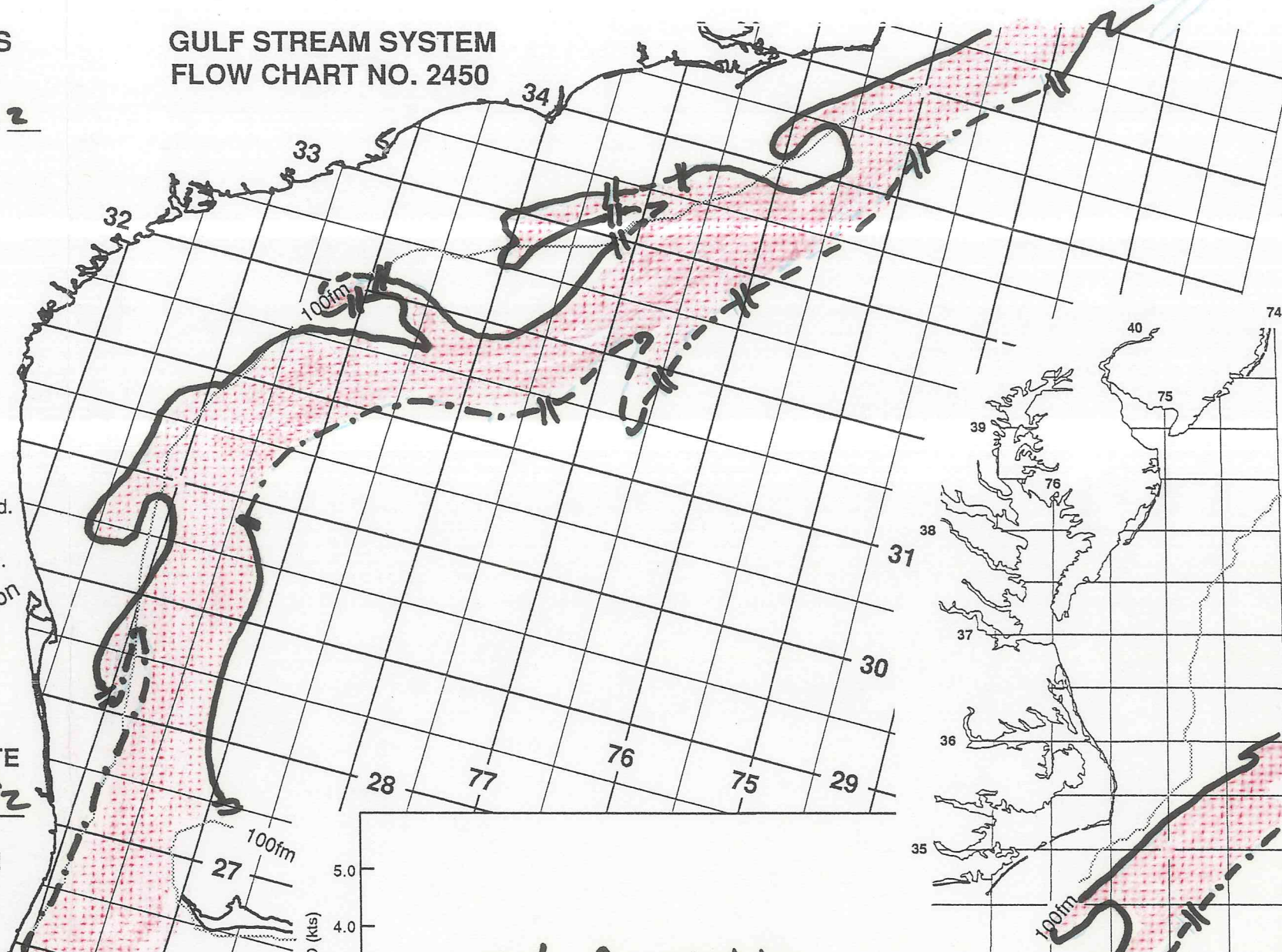
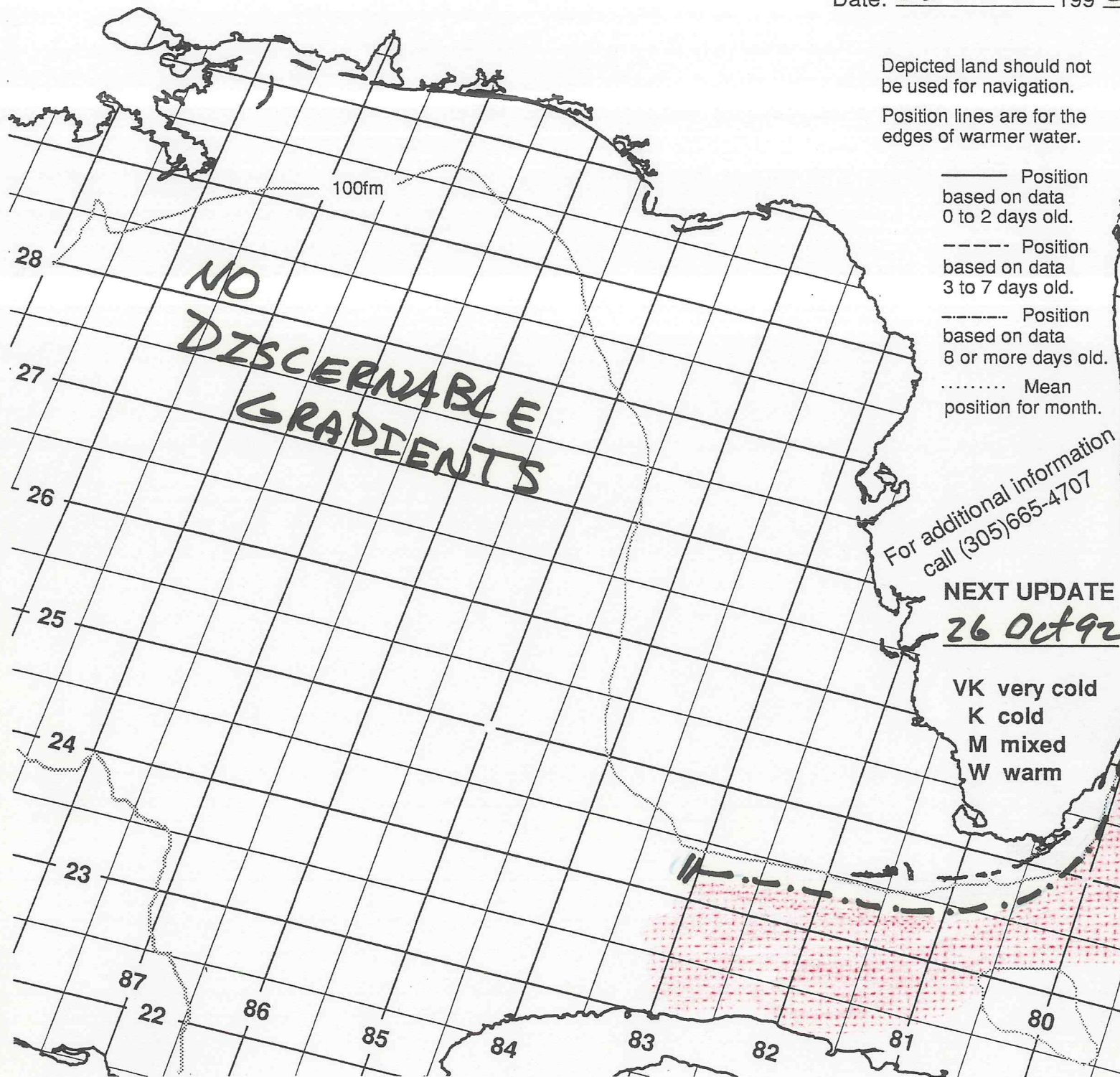
····· Mean position for month.

For additional information call (305)665-4707

NEXT UPDATE


26 Oct 92

VK very cold  
K cold  
M mixed  
W warm



Not Available


NORTHWARD SPEED (kts)



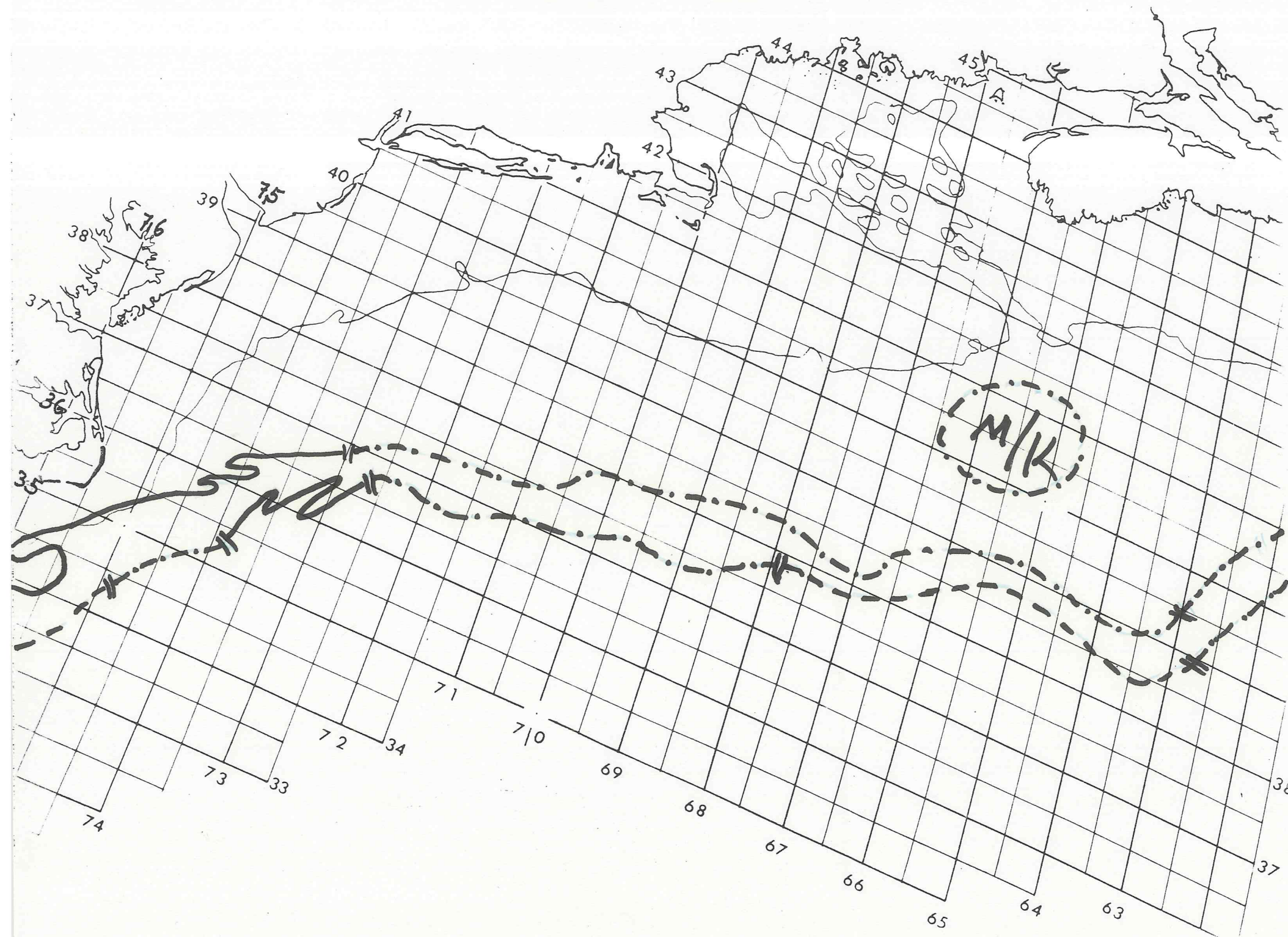
FLORIDA CURRENT SURFACE SPEED PROFILE  
AT 27 DEGREES NORTH

GULF STREAM WALL BULLETIN


LOOP CURRENT BULLETIN



MIAMI SFSS ANALYSIS OF THE GULF STREAM: 23 Oct 1992 PART B



**GULF STREAM SYSTEM  
FLOW CHART NO. 2450**

**NOAA Miami SFSS**

**GULF STREAM SYSTEM  
FLOW CHART NO. 2450**

Date: 26 OCT 1992

Depicted land should not be used for navigation.  
Position lines are for the edges of warmer water.

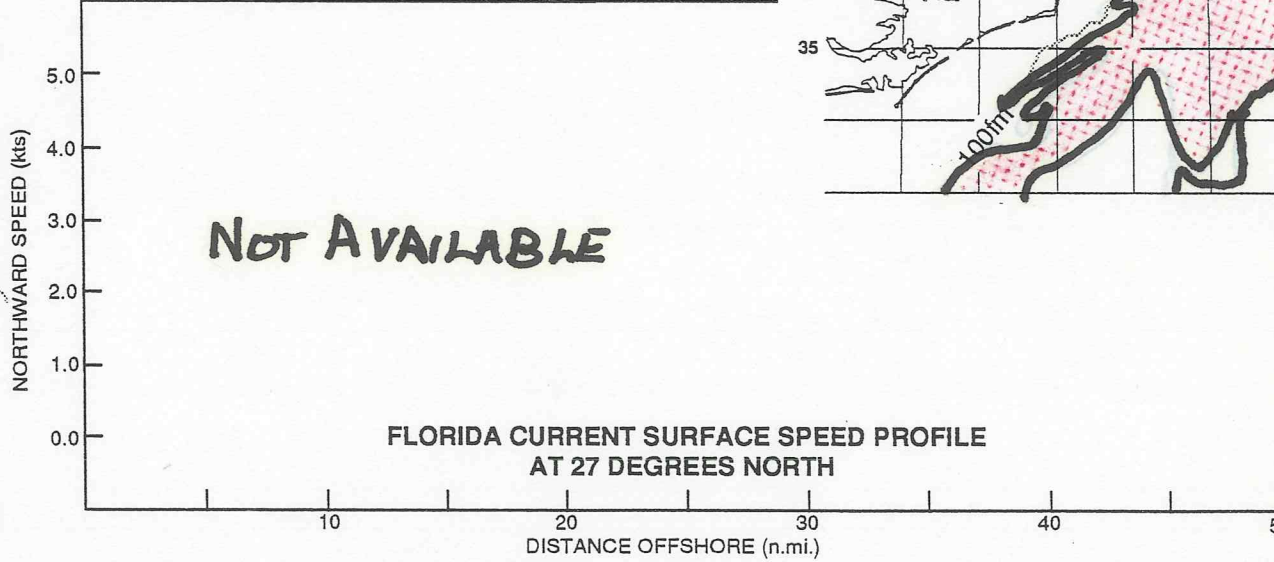
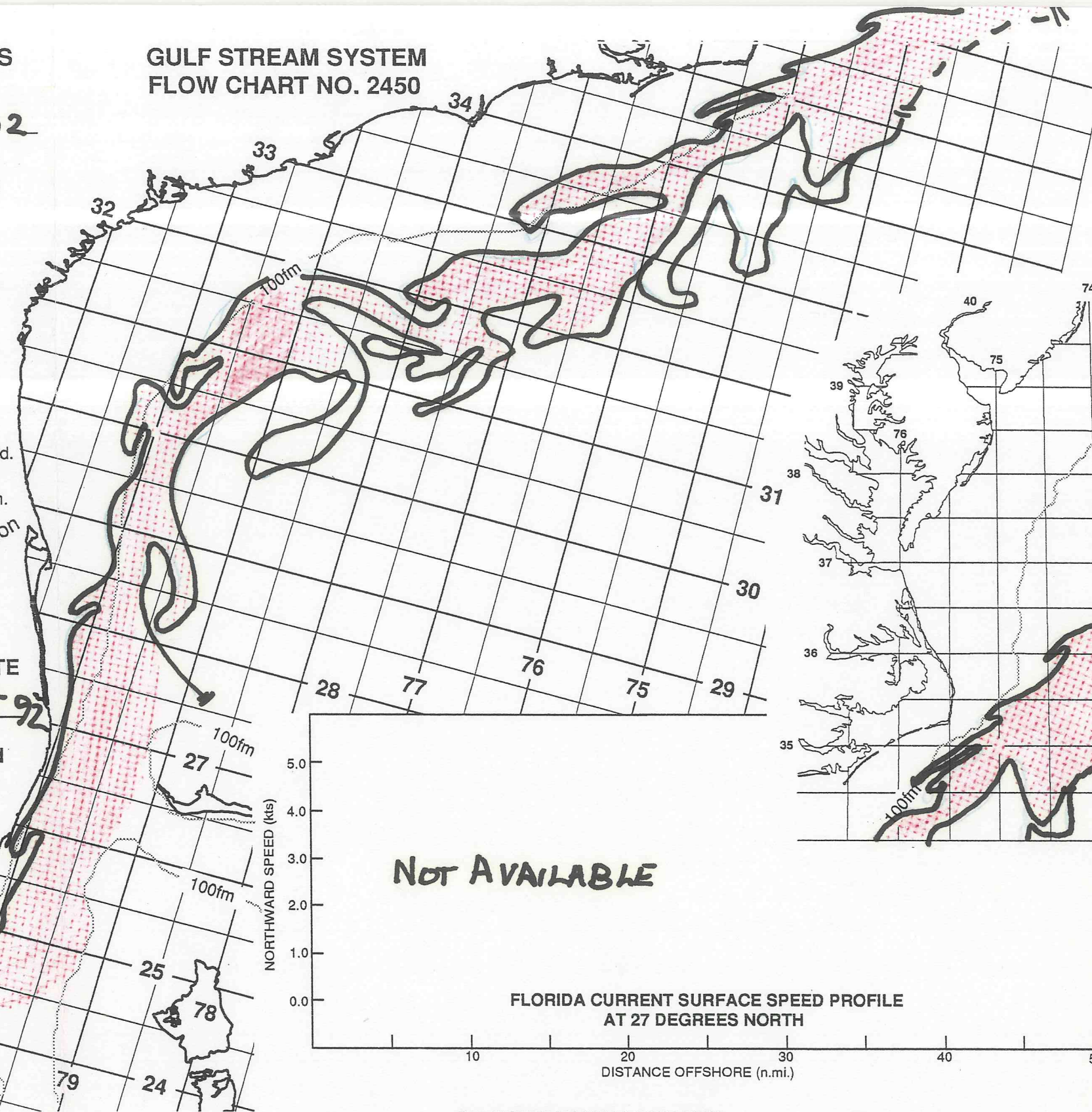
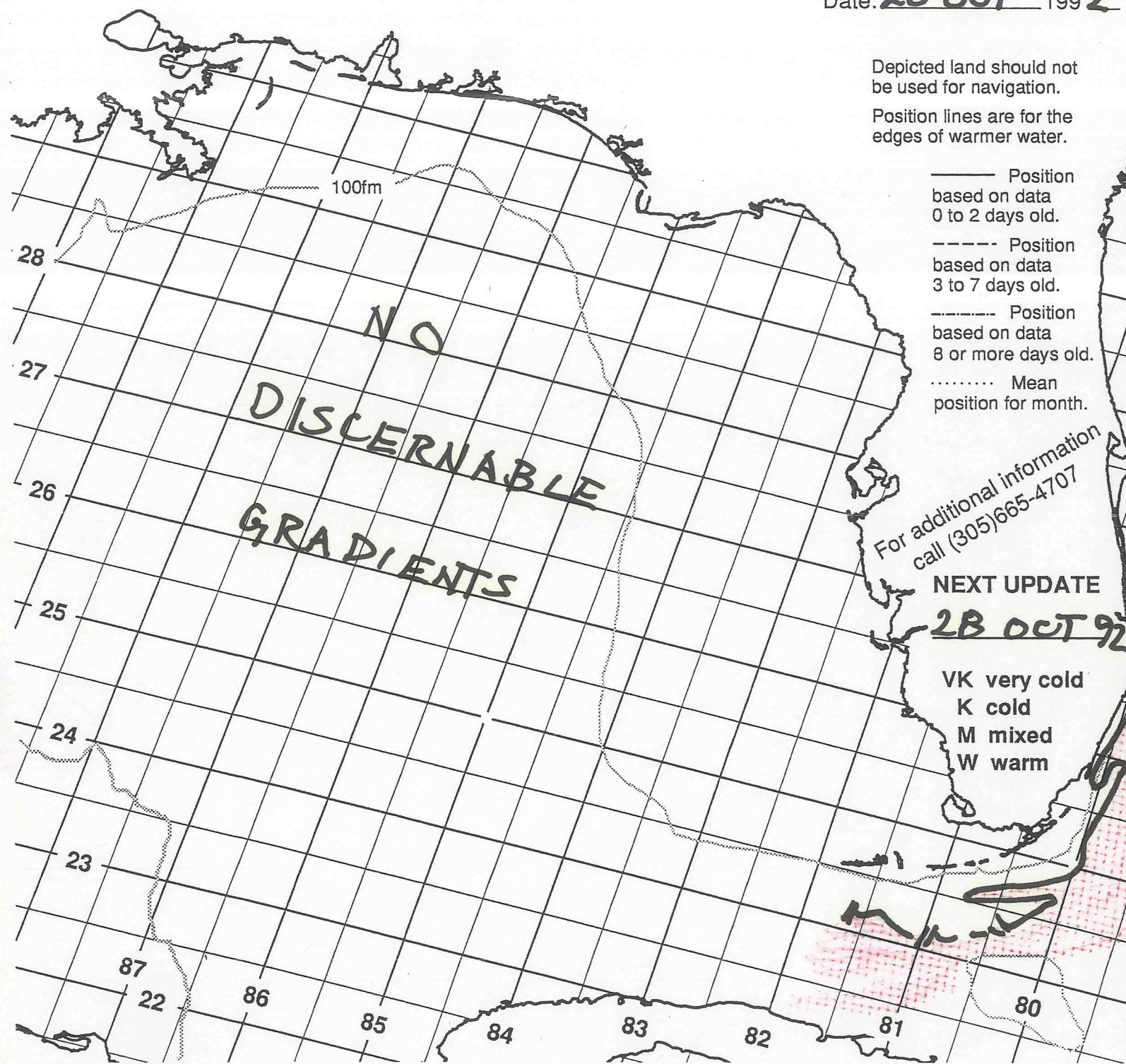
—— Position based on data 0 to 2 days old.  
- - - - Position based on data 3 to 7 days old.  
- - - - Position based on data 8 or more days old.  
..... Mean position for month.

For additional information call (305)665-4707

NEXT UPDATE

28 OCT 92

VK very cold  
K cold  
M mixed  
W warm

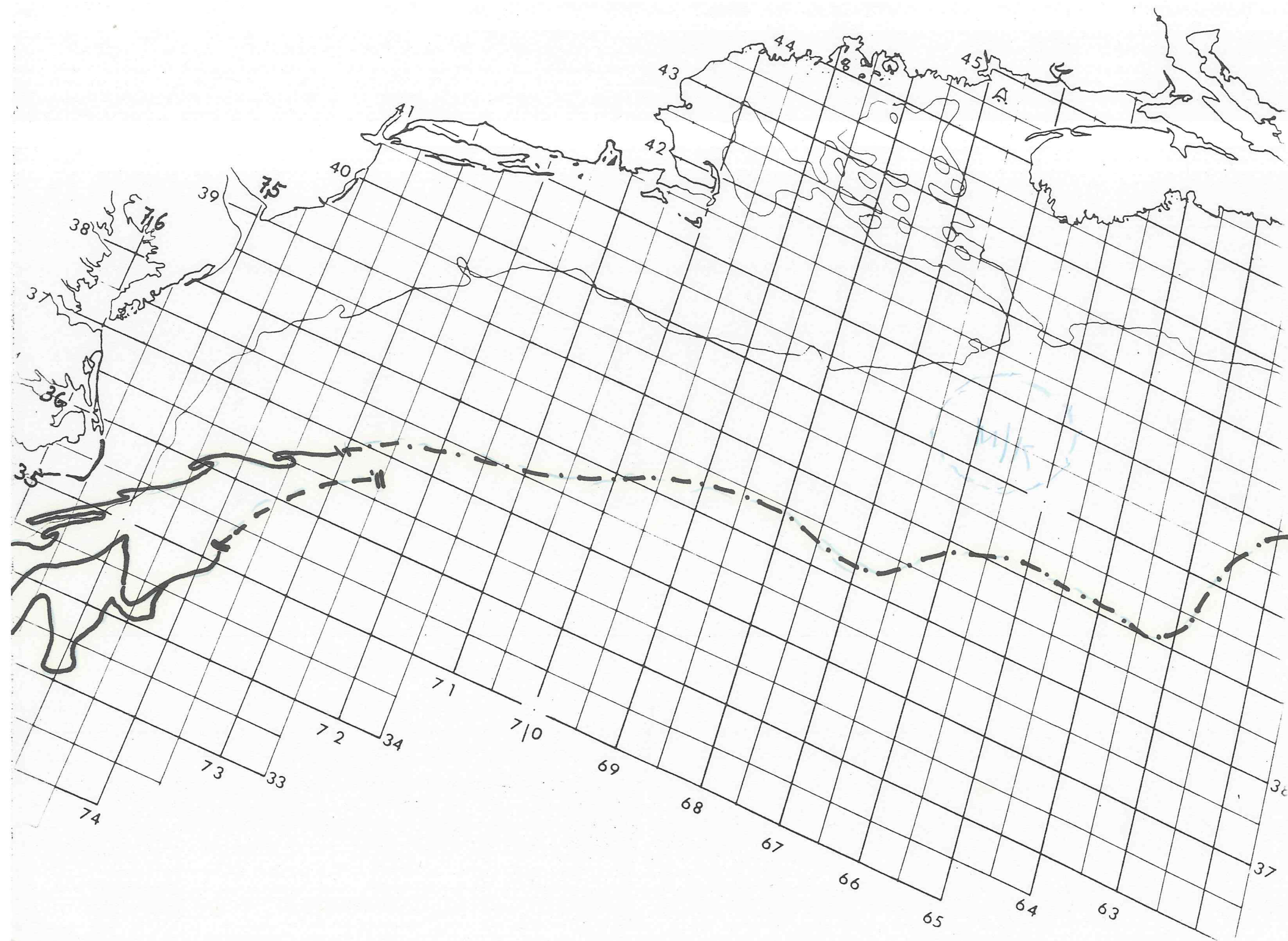


**GULF STREAM WALL BULLETIN**


**LOOP CURRENT BULLETIN**



MIAMI SFSS ANALYSIS OF THE GULF STREAM: 26 OCT 1992. PART B



**GULF STREAM SYSTEM  
FLOW CHART NO. 2450**

**NOAA Miami SFSS**

**GULF STREAM SYSTEM  
FLOW CHART NO. 2450**

Date: 28 OCT 1992

Depicted land should not be used for navigation.  
Position lines are for the edges of warmer water.

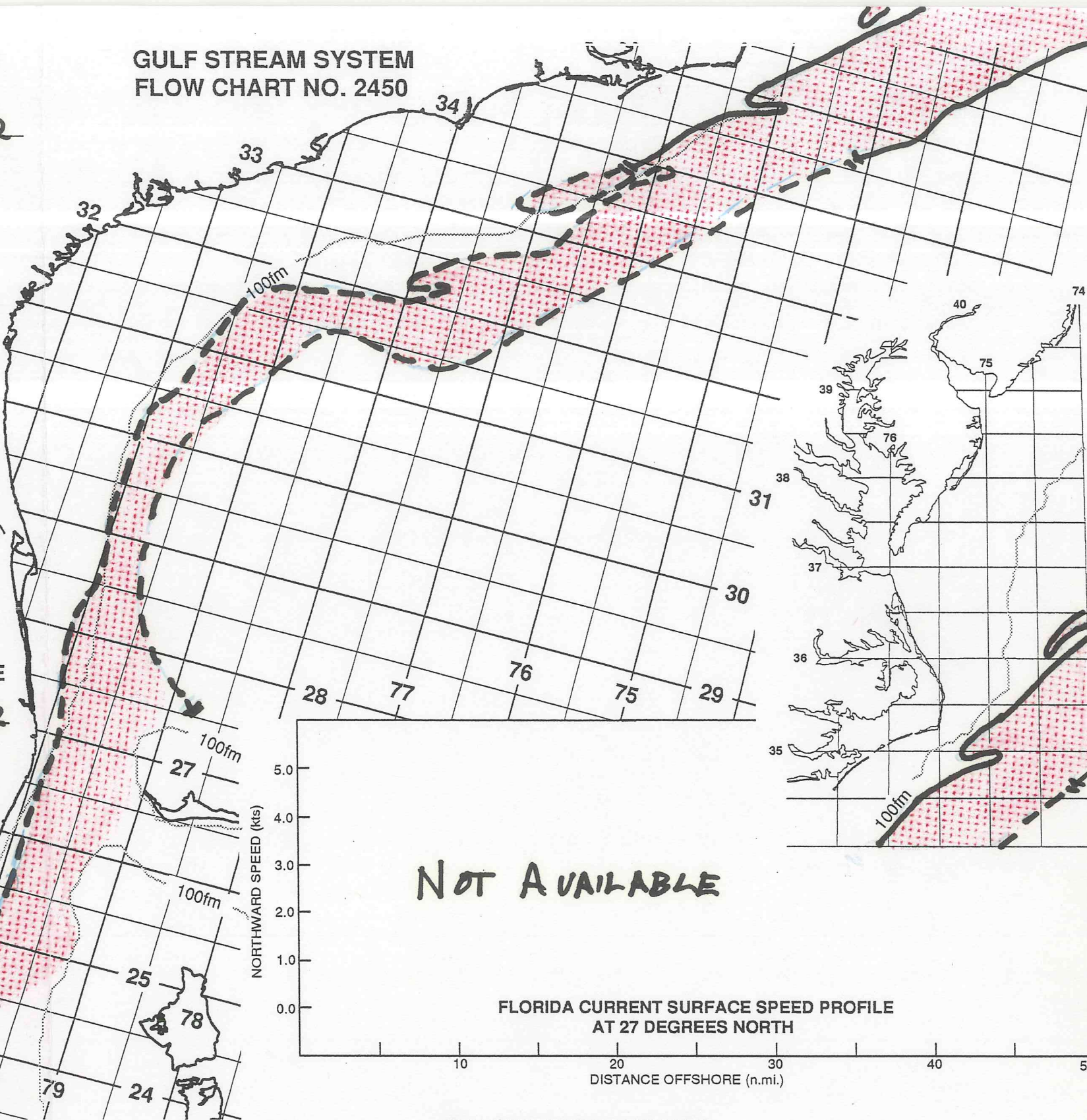
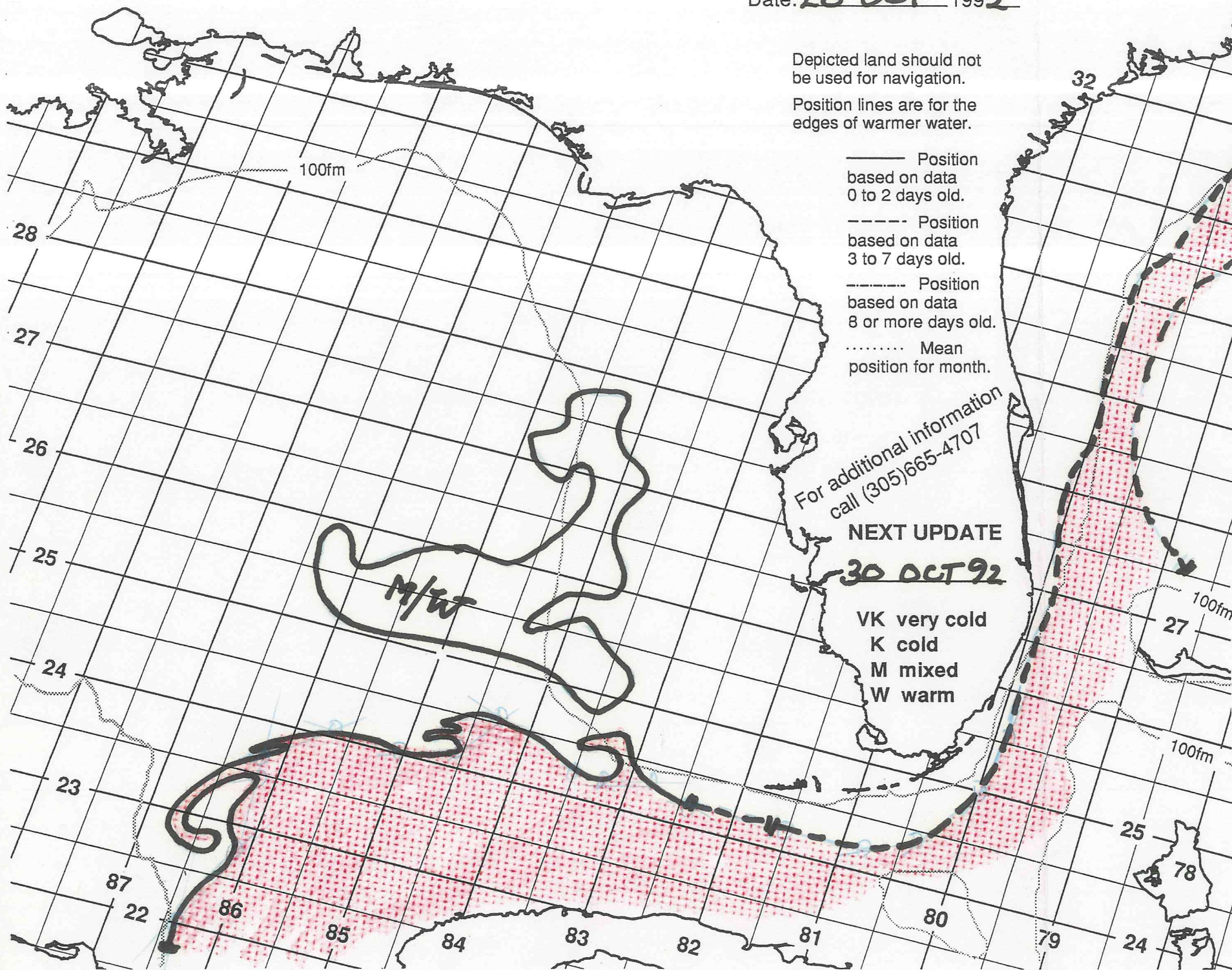
- Position based on data 0 to 2 days old.
- - - Position based on data 3 to 7 days old.
- ..... Position based on data 8 or more days old.
- ..... Mean position for month.

For additional information call (305)665-4707

**NEXT UPDATE**

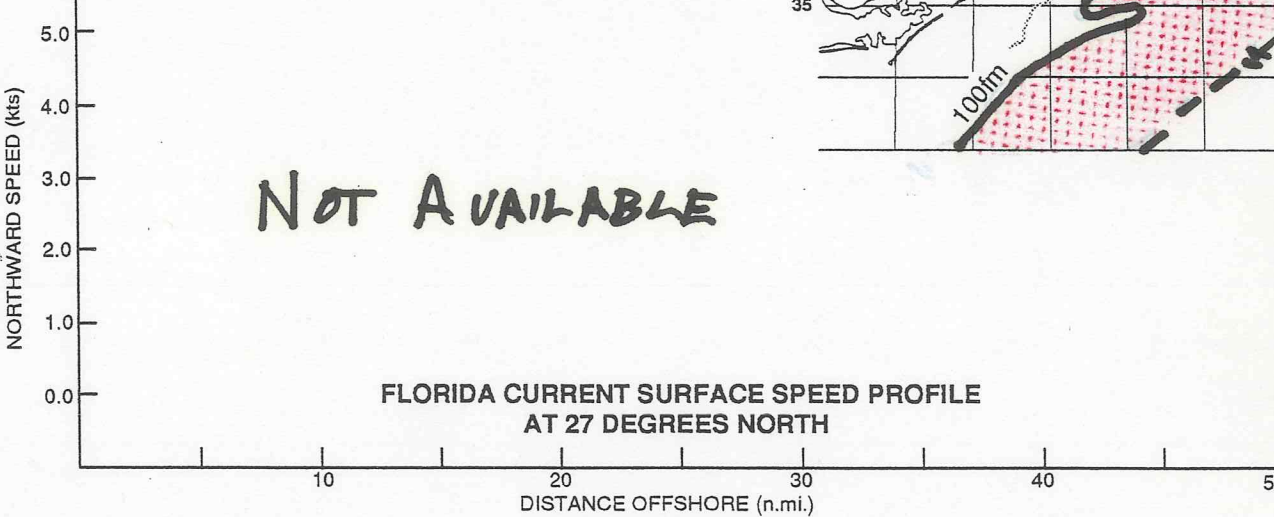
**30 OCT 92**

VK very cold  
K cold  
M mixed  
W warm




**NOT AVAILABLE**

**FLORIDA CURRENT SURFACE SPEED PROFILE  
AT 27 DEGREES NORTH**



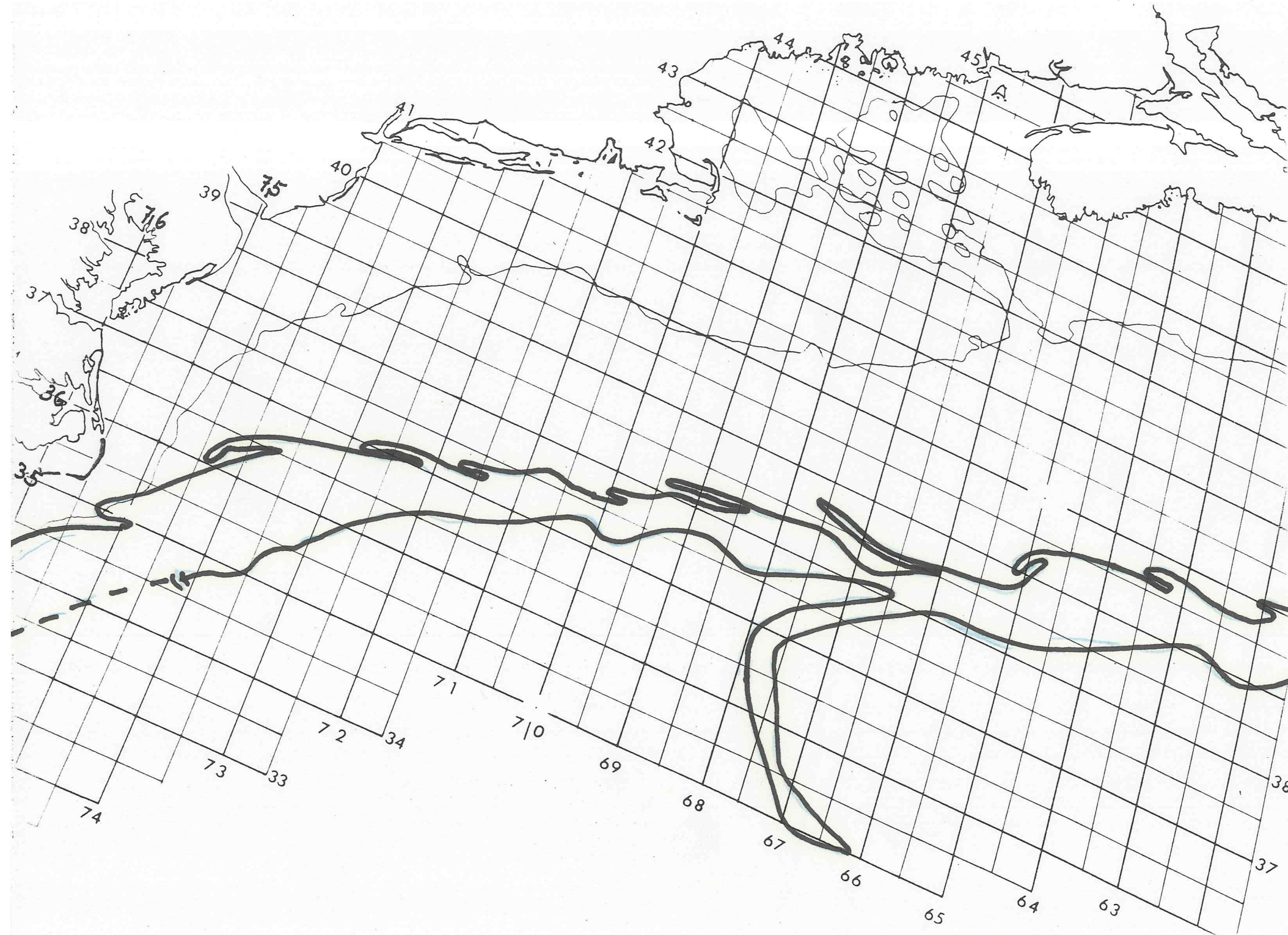
**GULF STREAM WALL BULLETIN**

GULF STREAM WALL BULLETIN									
LOOP CURRENT BULLETIN									
215/864	220/864	227/862	234/863	236/863	241/857	240/851	242/846	245/84	
243/835	243/832	244/827	242/824	242/815	243/807	244/804	250/800	256/799	
260/799									





MIAMI SFSS ANALYSIS OF THE GULF STREAM: 28 Oct 1992 PART B



**GULF STREAM SYSTEM  
FLOW CHART NO. 2450**

**NOAA Miami SFSS**

**GULF STREAM SYSTEM  
FLOW CHART NO. 2450**

Date: 30 Oct. 1992

Depicted land should not be used for navigation.  
Position lines are for the edges of warmer water.

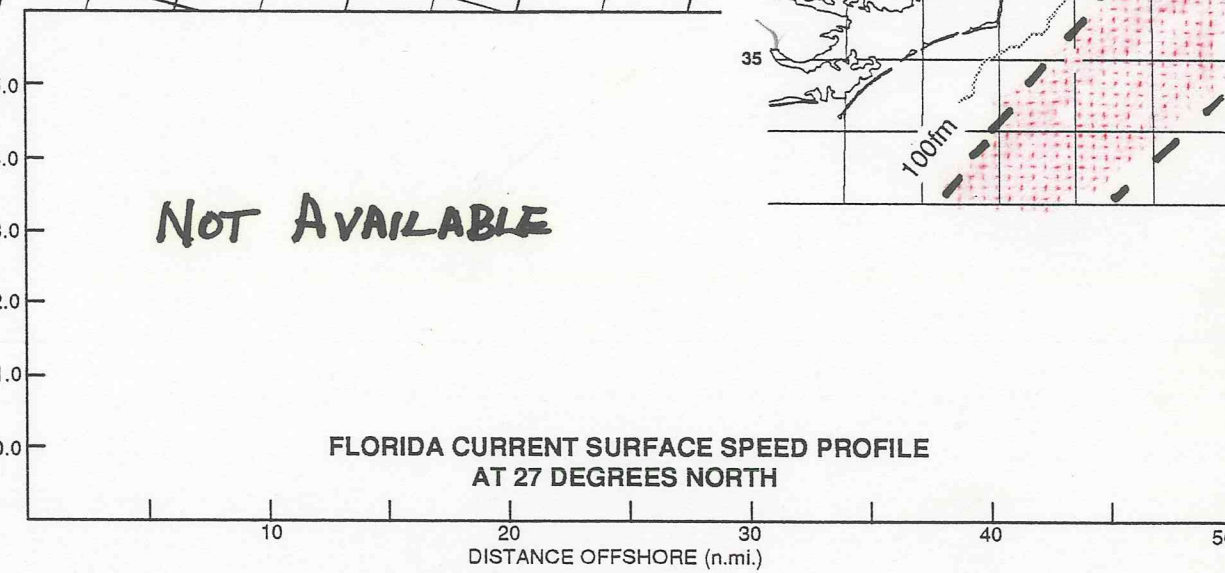
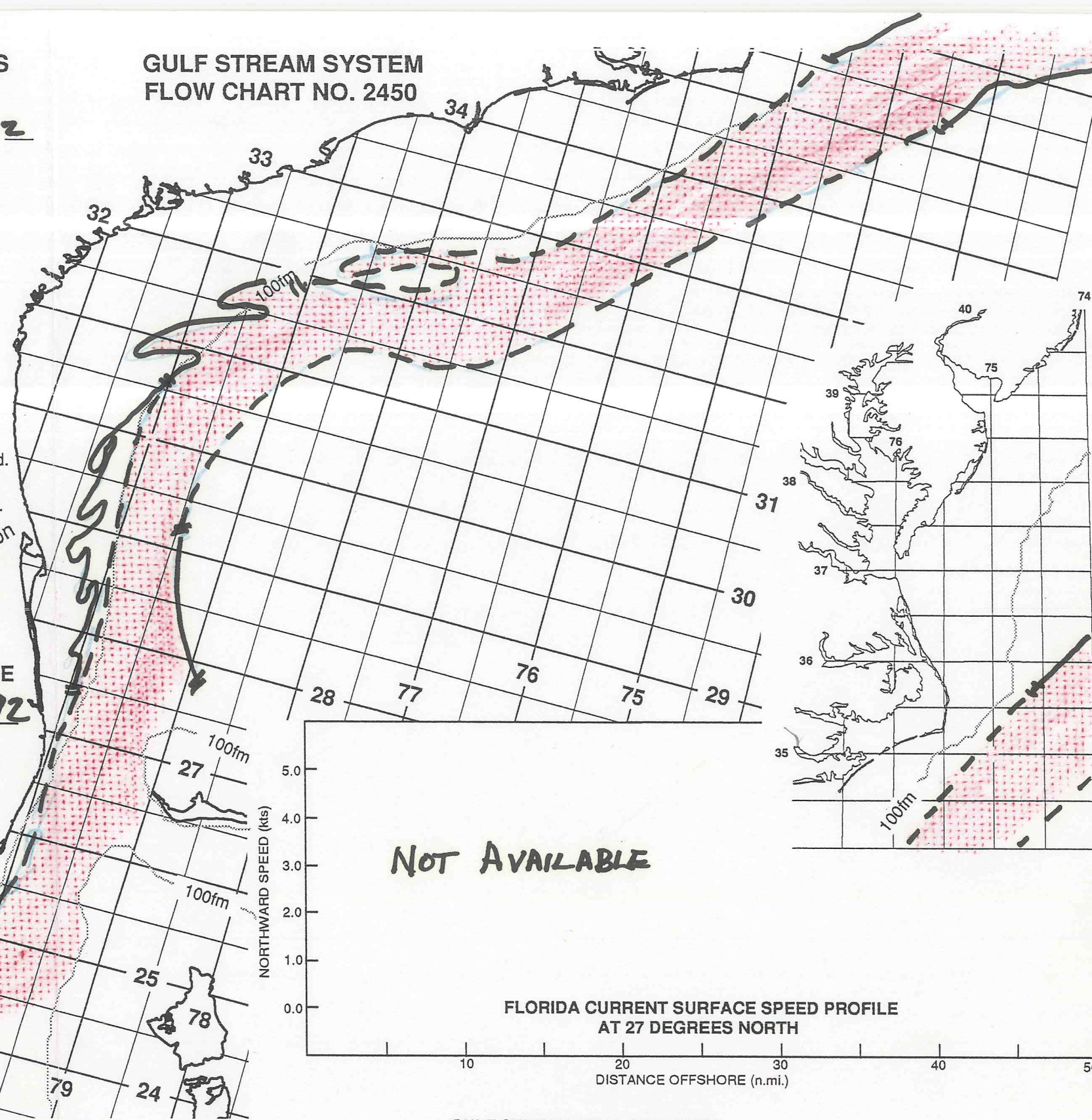
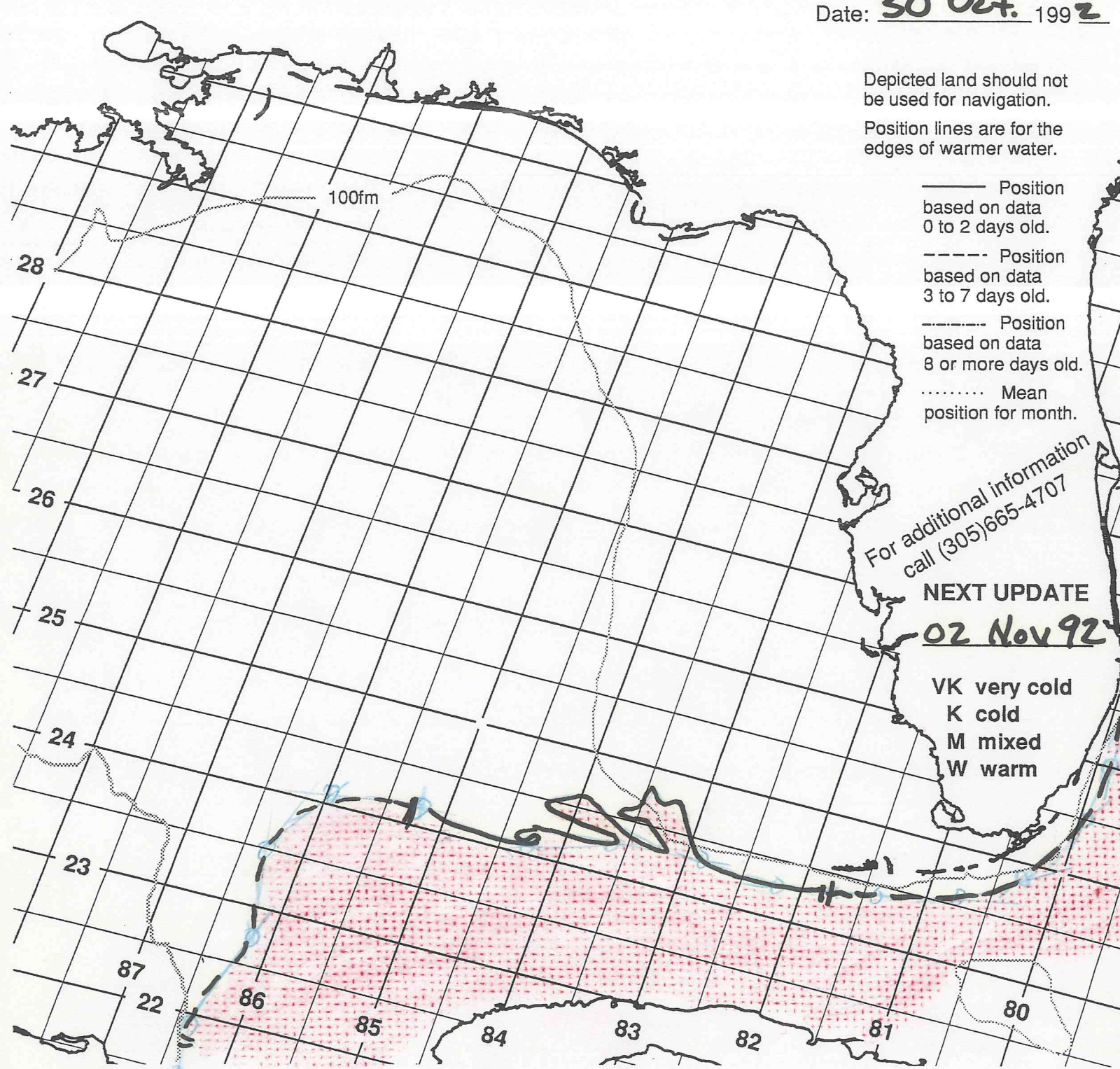
- Position based on data 0 to 2 days old.
- - - - Position based on data 3 to 7 days old.
- · - · - Position based on data 8 or more days old.
- Mean position for month.

For additional information call (305)665-4707

**NEXT UPDATE**


02 Nov 92

VK very cold  
K cold  
M mixed  
W warm



**GULF STREAM WALL BULLETIN**

LOOP CURRENT BULLETIN								
215/863	218/864	227/862	235/863	241/859	242/853	241/874	243/836	243/837
243/828	243/822	244/814	246/807	249/803	255/799	260/799		



MIAMI SFSS ANALYSIS OF THE GULF STREAM: 30 Oct. 1992 PART B

